C LINE BRT
CITY OF MINNEAPOLIS LAYOUT
FOR APPROVAL
02-02-2017

LEGEND

- ROADWAY RECONSTRUCTION
- TURF/BOULEVARD
- BUS PAD
- BRT PLATFORM
- SIDEWALK
- PARKING
- DRIVEWAY
- SIGNALIZED INTERSECTION
- LOCAL BUS STOP
- REMOVED/RELOCATED LOCAL BUS STOP
- PROPOSED CURB & GUTTER
- EXISTING CURB
- EXISTING RIGHT OF WAY
- PAVEMENT MARKING
- PAVEMENT MARKING
- PEDESTRIAN ACCESS ROUTE AT BRT PLATFORMS — X' PAR

SCALE: 50 UNLESS NOTED

EXAMPLE STATION LAYOUT FROM A LINE

NOTE:
Funding for the design and construction of lighting updates to locations on Penn Avenue, outside of BRT Station areas, is pending final agency approval and would need to be added to the existing Metro Transit/ Hennepin County agreement via an amendment for inclusion in the C Line BRT project.

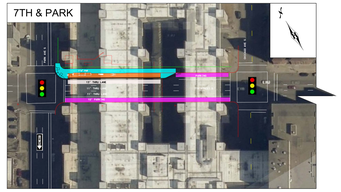

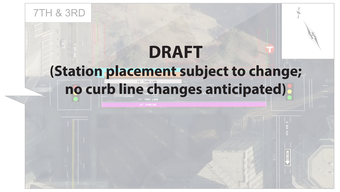

7TH STREET

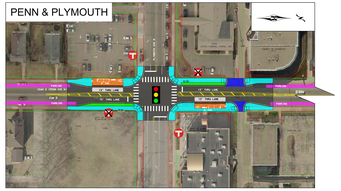

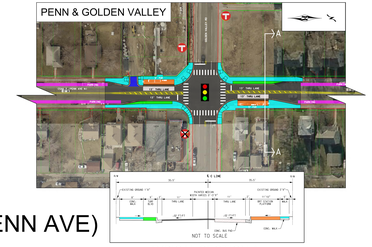

CSAH 2 (PENN AVE)

TYPICAL SECTION A

CONTINUES BELOW

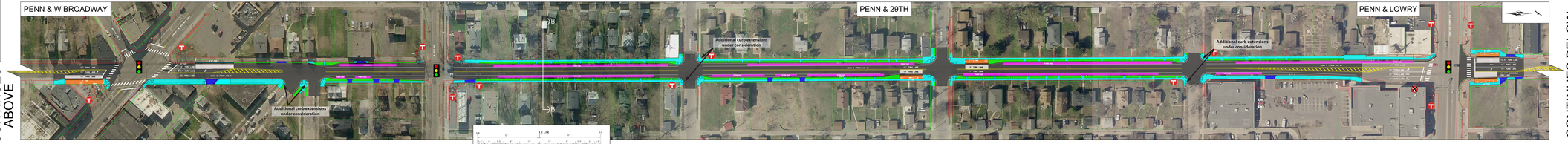

CONTINUES ABOVE

CONTINUES BELOW

CSAH 2 (PENN AVE) RECONSTRUCT

TYPICAL SECTION B

PROJECT MAP

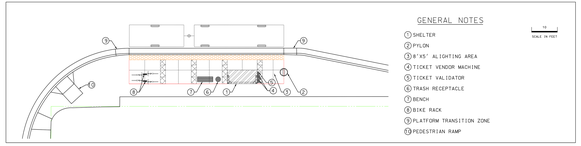

TYPICAL STATION AMENITY LAYOUT

CONTINUES ABOVE

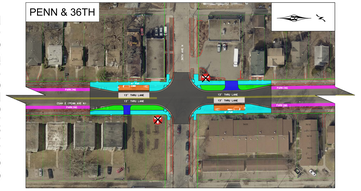

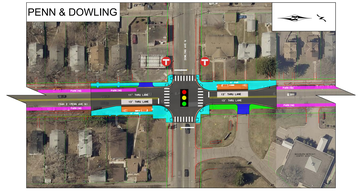

CSAH 2 (PENN AVE)