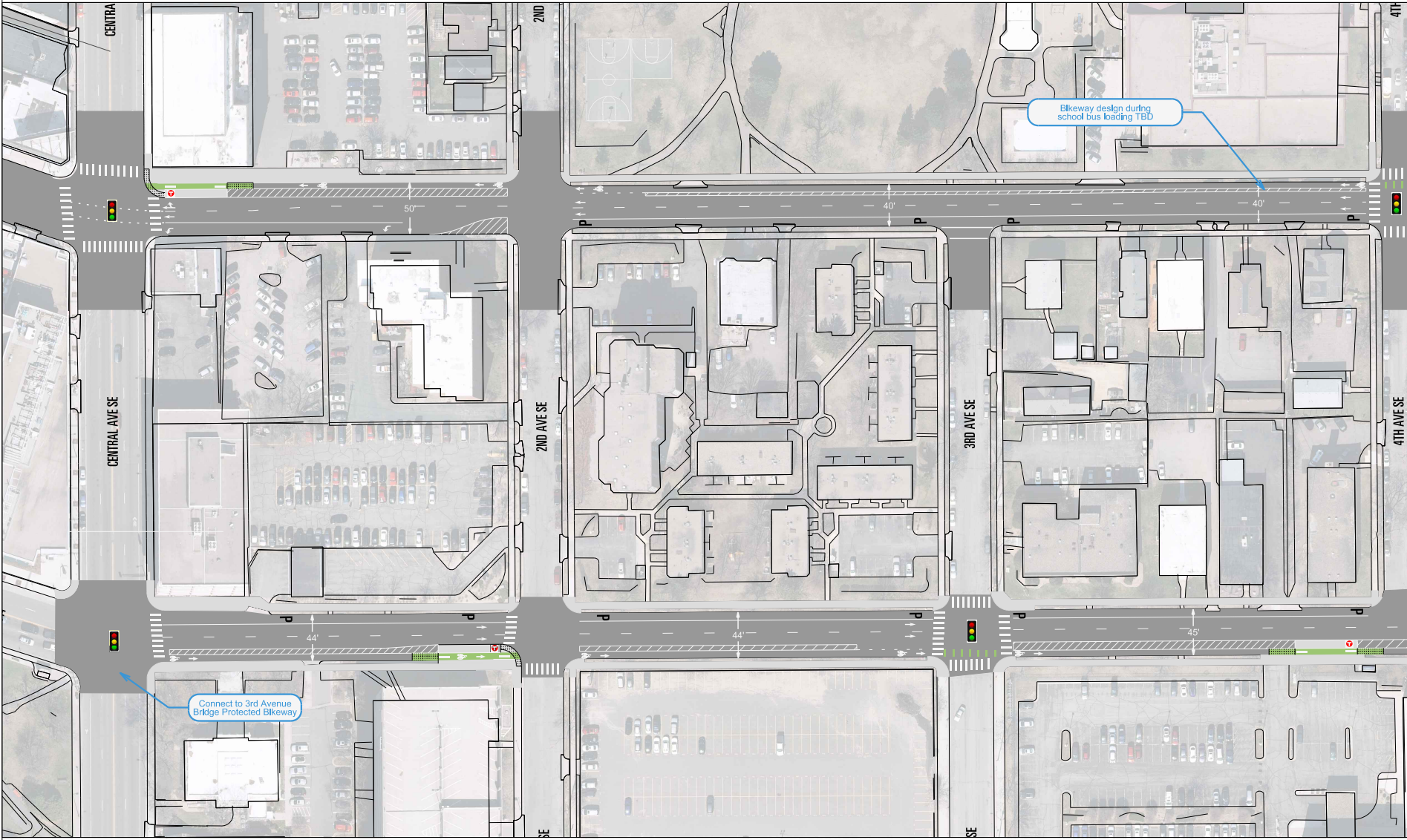
CENTRAL
2ND
4TH
CENTRAL AVE SE
2ND AVE SE
3RD AVE SE
4TH AVE SE
50'
40'
40'
44'
44'
45'
SE
SE

Bikeway design during school bus loading TBD

Connect to 3rd Avenue Bridge Protected Bikeway

Minneapolis
City of Lakes

Hennepin

DEPARTMENT OF TRANSPORTATION

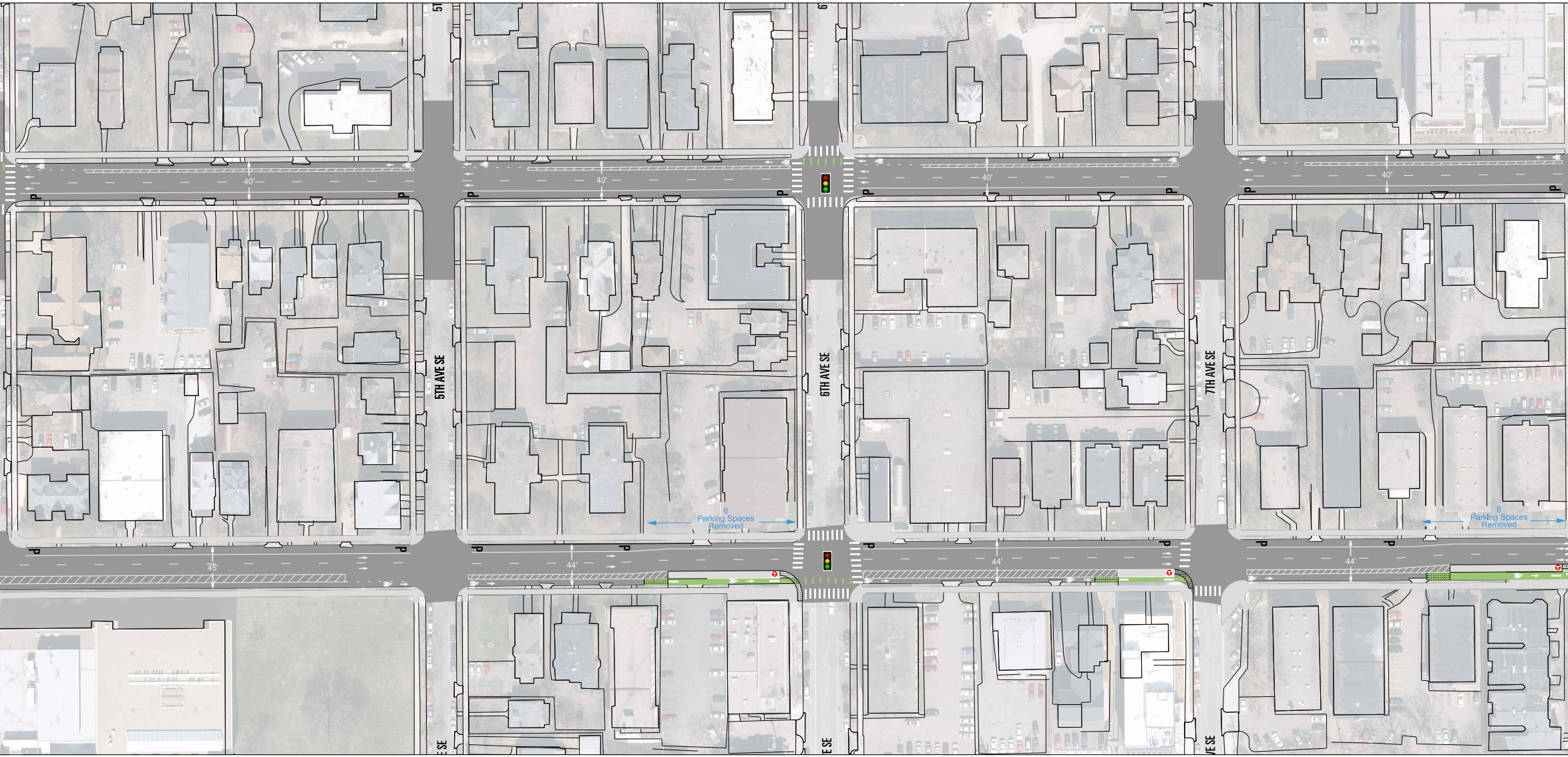
40'
40'
40'
40'
5TH AVE SE
6TH AVE SE
7TH AVE SE
6
Parking Spaces
Removed
6
Parking Spaces
Removed
45'
44'
44'
44'

UNIVERSITY AVENUE AND 4TH STREET PROTECTE

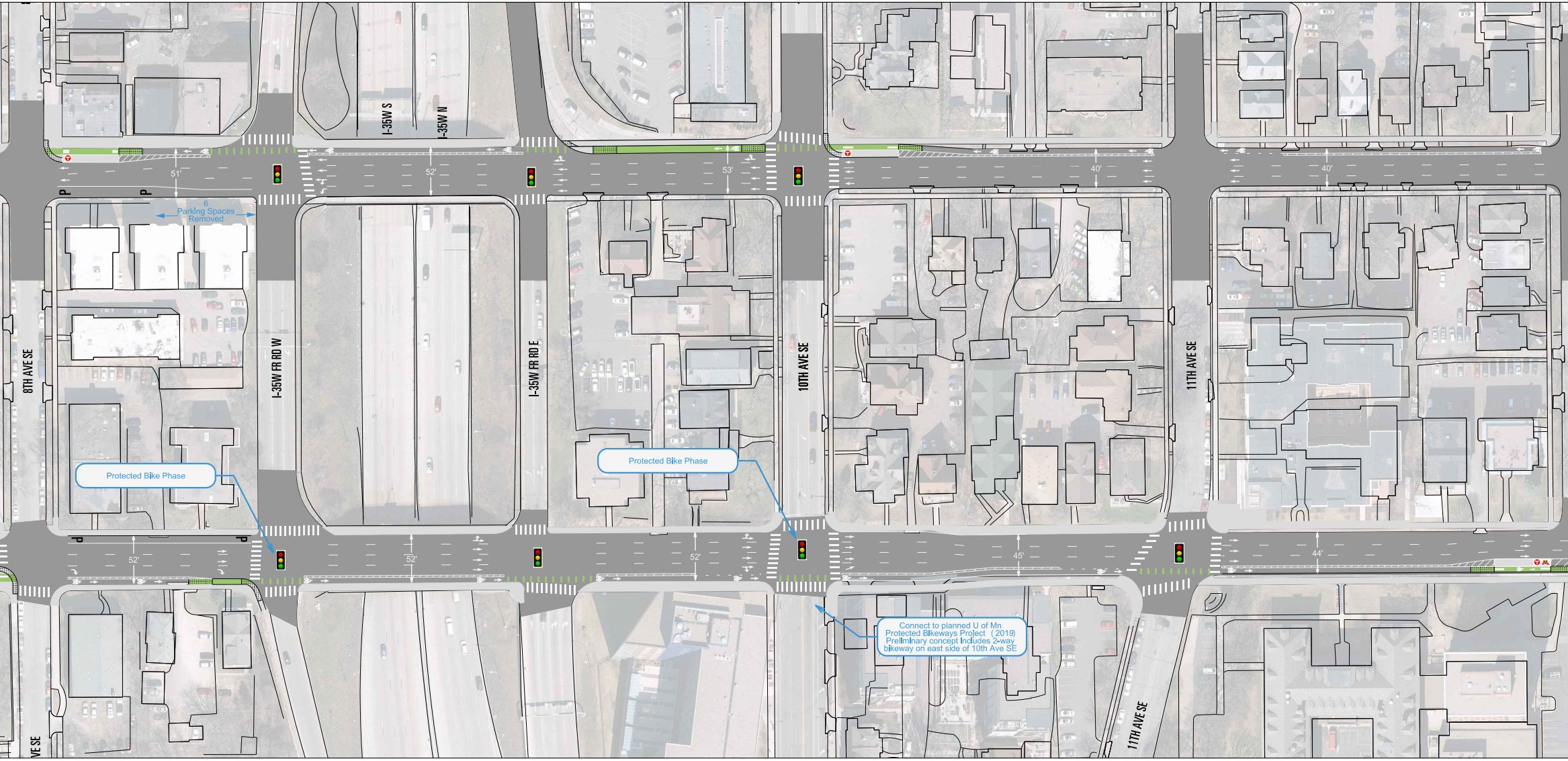
8TH AVE SE
I-35W S
I-35W N
I-35W FR RD W
I-35W FR RD E
10TH AVE SE
11TH AVE SE
11TH AVE SE
VE SE
51'
52'
53'
40'
40'
52'
52'
52'
45'
44'

6 Parking Spaces Removed

Protected Bike Phase

Protected Bike Phase

Connect to planned U of Mn Protected Bikeways Project (2019) Preliminary concept includes 2-way bikeway on east side of 10th Ave SE

Preliminary Concept 2: One-way Bikeways on Universit

ED BIKEWAYS STUDY

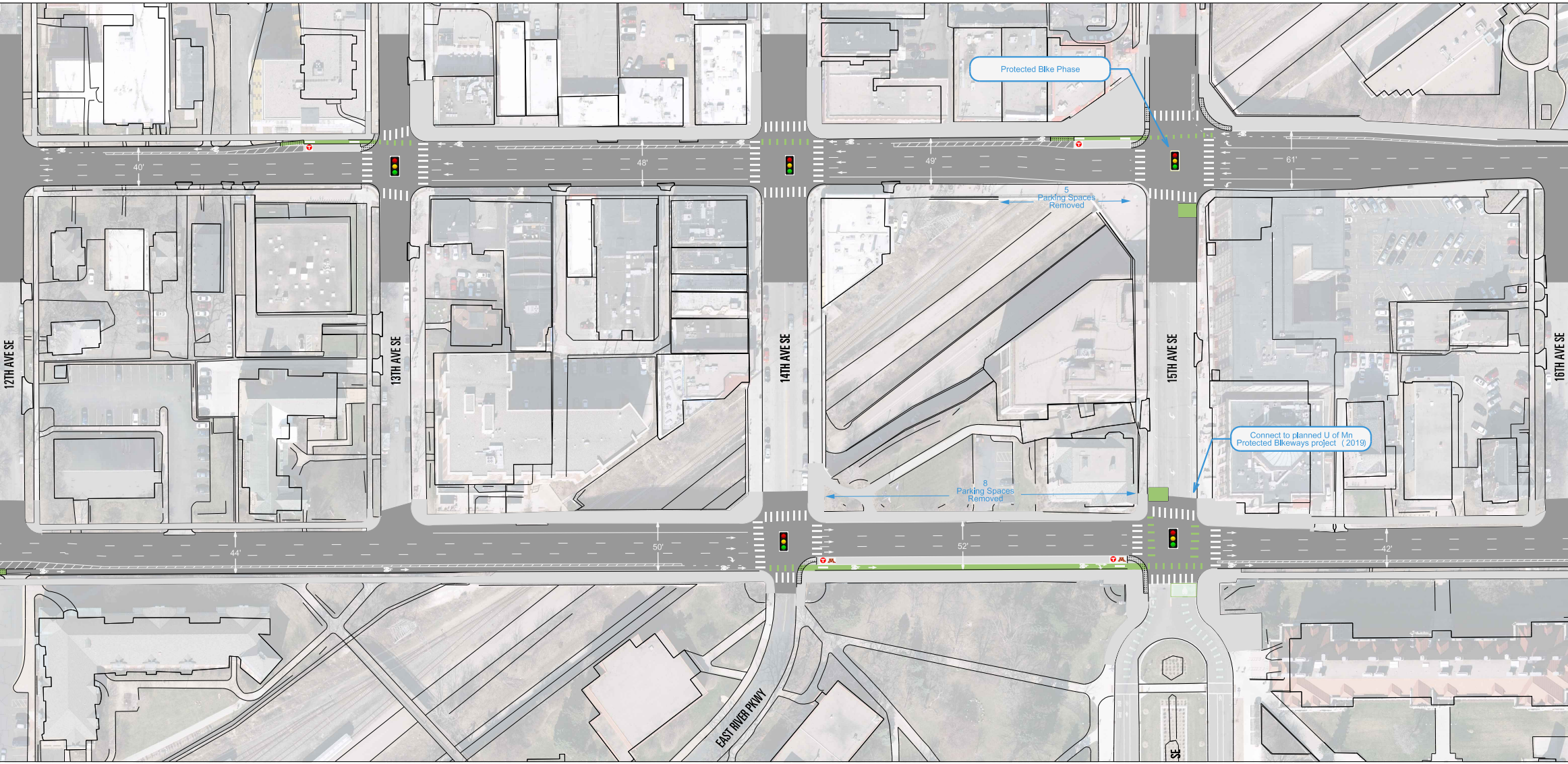
Protected Bike Phase
40'
48'
49'
61'
5
Parking Spaces
Removed
12TH AVE SE
13TH AVE SE
14TH AVE SE
15TH AVE SE
16TH AVE SE
Connect to planned U of Mn
Protected Bikeways project (2019)
8
Parking Spaces
Removed
44'
50'
52'
42'
EAST RIVER PKWY
SE

y Avenue SE & 4th Street SE

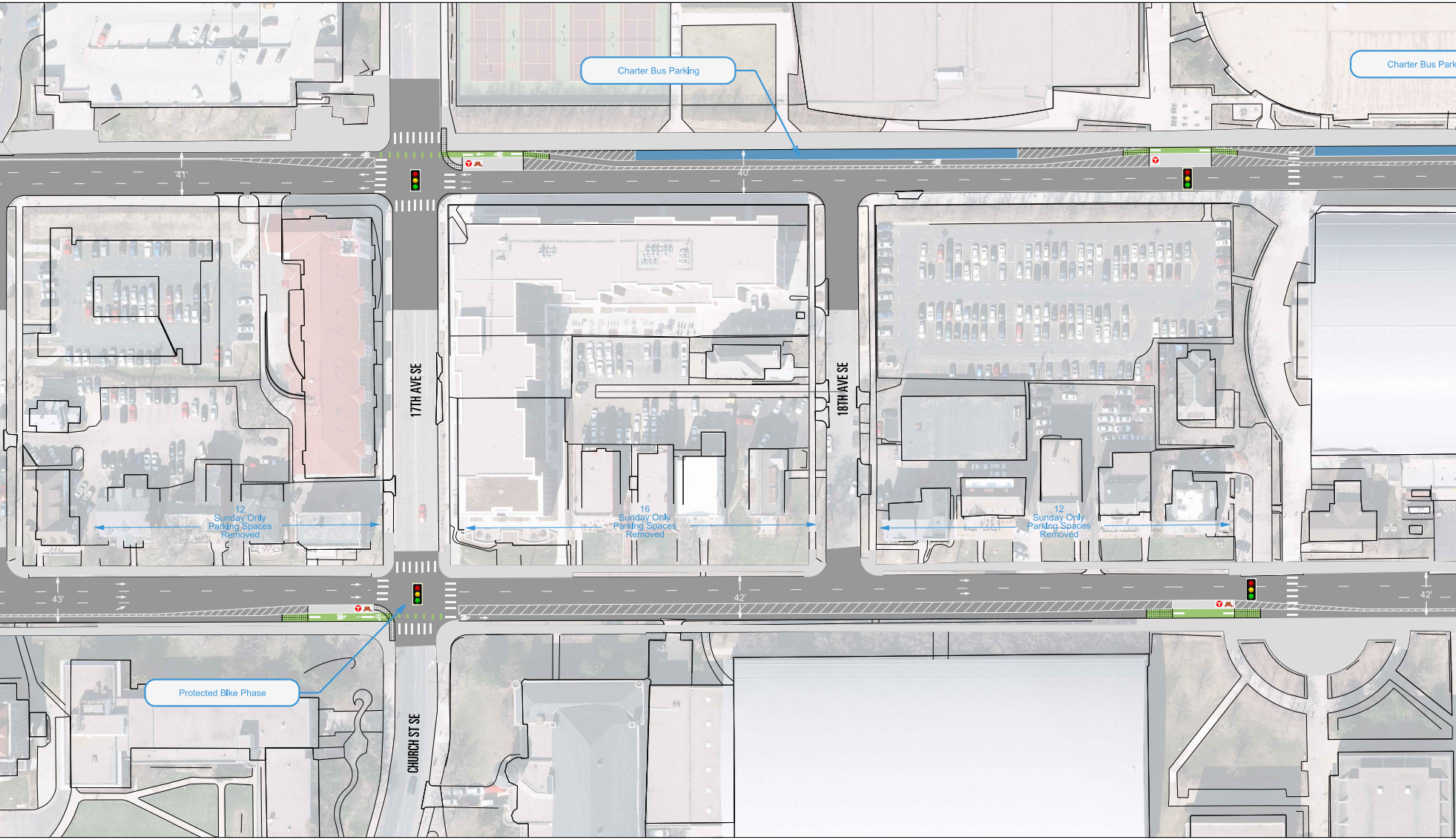
Charter Bus Parking
Charter Bus Park
41'
40'
17TH AVE SE
18TH AVE SE
12
Sunday Only
Parking Spaces
Removed
16
Sunday Only
Parking Spaces
Removed
12
Sunday Only
Parking Spaces
Removed
43'
42'
42'
Protected Bike Phase
CHURCH ST SE

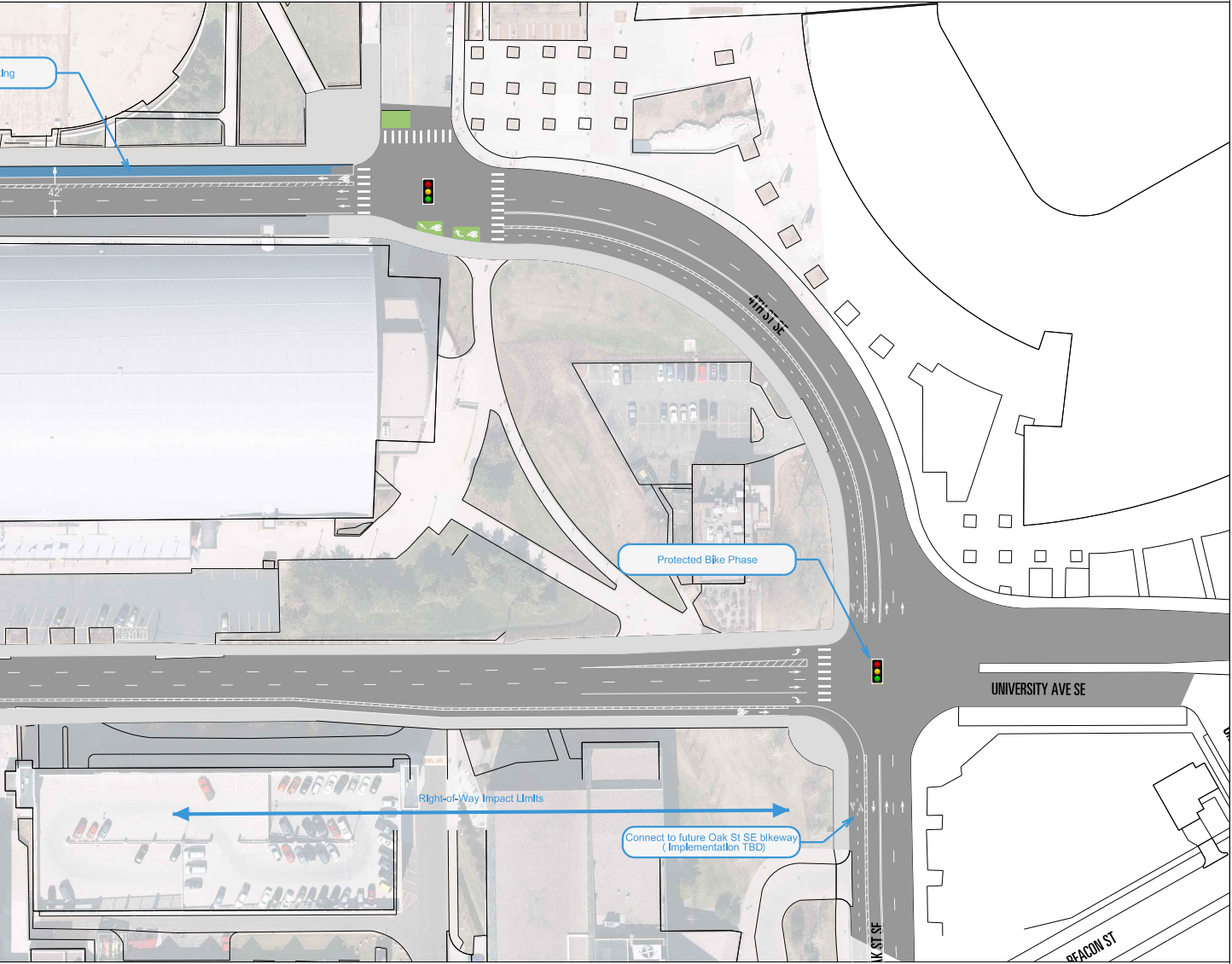
ing
42'
4TH ST SE
Protected Bike Phase
UNIVERSITY AVE SE
Right-of-Way Impact Limits
Connect to future Oak St SE bikeway
(Implementation TBD)
AK ST SE
BEACON ST