

42ND AVENUE N RECONSTRUCTION

XERXES AVENUE N TO LYNDAL AVENUE N

OPEN HOUSE PURPOSE

The purpose of the open house is to provide an overview of the project, identify the anticipated scope of work, and present a schedule of project activities. The open house provides an opportunity for attendees to review and provide input on the proposed street design concept.

YOUR COMMENTS

Comment forms are available for you to provide input regarding the project. These can be placed in the comment box upon completion or mail to staff within by May 23rd.

MORE INFORMATION

Open house information and other project documents can be obtained from the project website: <http://www.minneapolismn.gov/cip/future/WCMS1P-152410>

CONTACT

Nathan Koster, AICP
Transportation Planner
Minneapolis Public Works
309 2nd Avenue S – Room 300
Minneapolis, MN 55401

612-673-3638
Nathan.Koster@minneapolismn.gov

Chris Engelmann, P.E.
Project Engineer
Minneapolis Public Works
309 2nd Avenue S – Room 300
Minneapolis, MN 55401

612-673-3274
Chris.Engelmann@minneapolismn.gov

42ND AVENUE N RECONSTRUCTION

XERXES AVENUE N TO LYNDALE AVENUE N

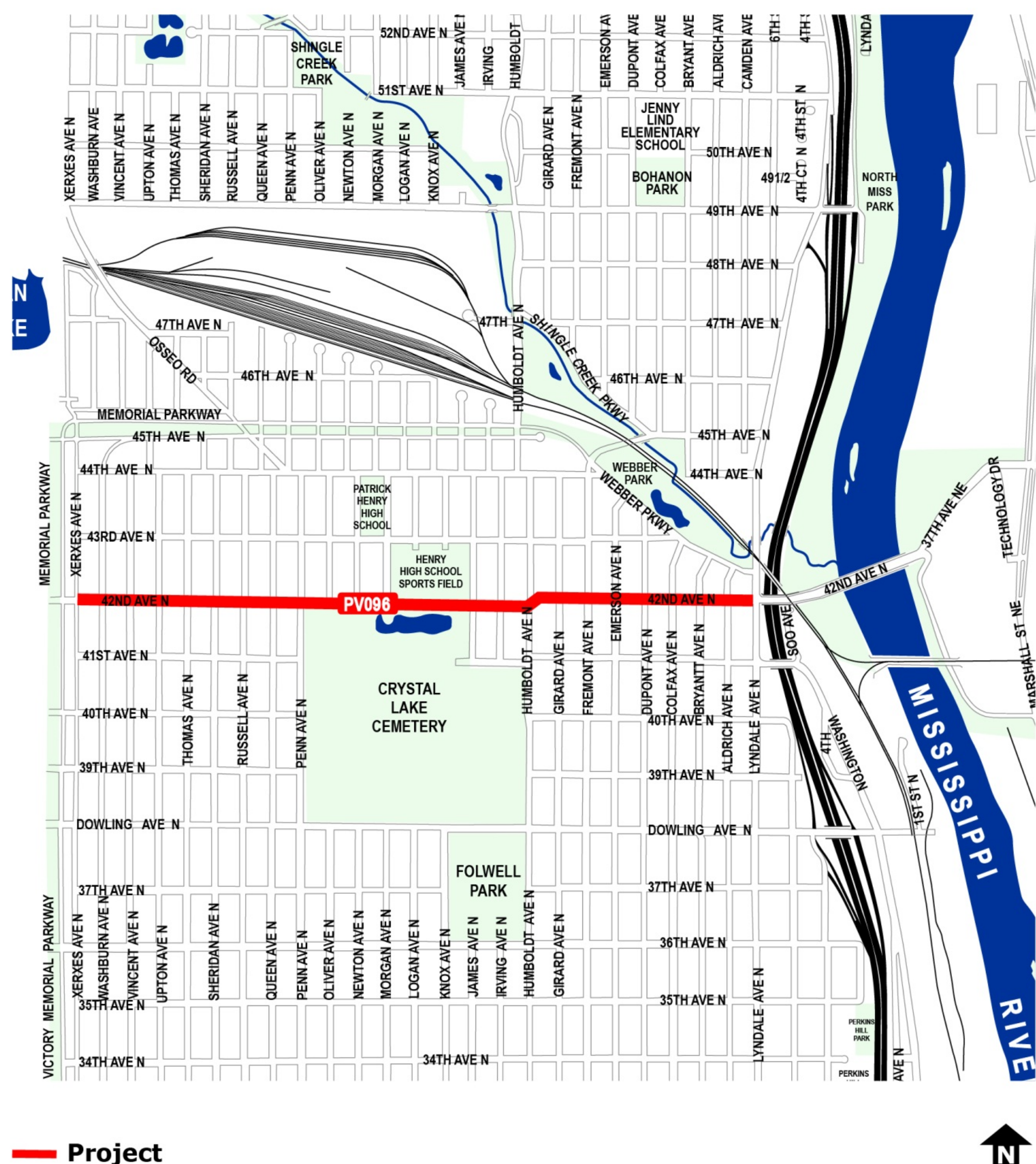
PROJECT PURPOSE

This project encompasses the entire right-of-way and will address deteriorating pavement conditions, gaps in the sidewalk network, non-ADA compliant pedestrian walkways, the on-street bicycle facility, and needed utility improvements.

PROJECT DELIVERY

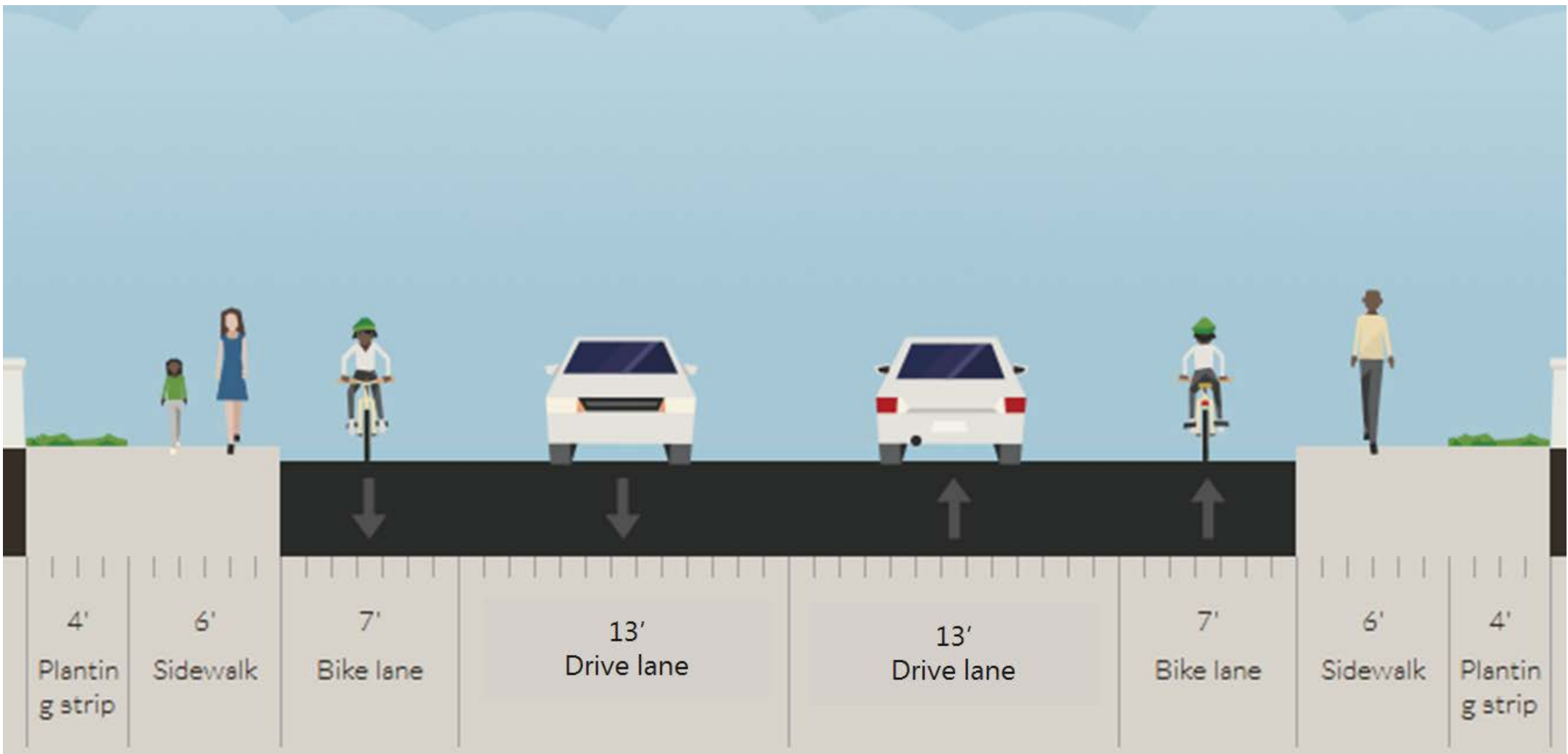
The proposed reconstruction of 42nd Avenue North is scheduled to occur over the course of the 2018 and 2019 construction seasons. Construction activities will consist of improvements to the roadway, sidewalk, and utilities. Other infrastructure that may be addressed as part of the project include improvements to the traffic signals, as well as new signage, curb/gutter, and pavements markings.

PROJECT LIMITS

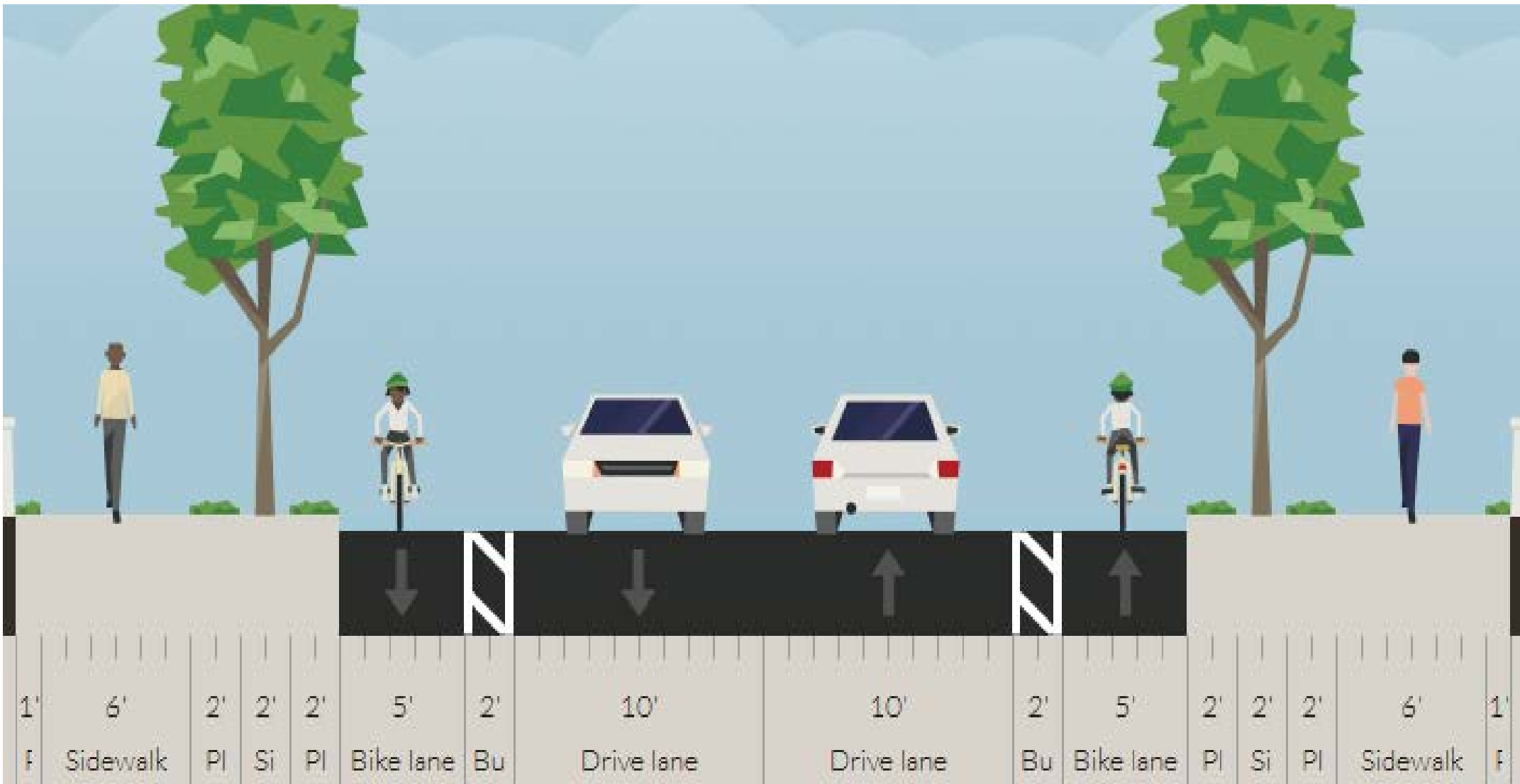


TYPICAL CROSS-SECTIONS

EXISTING



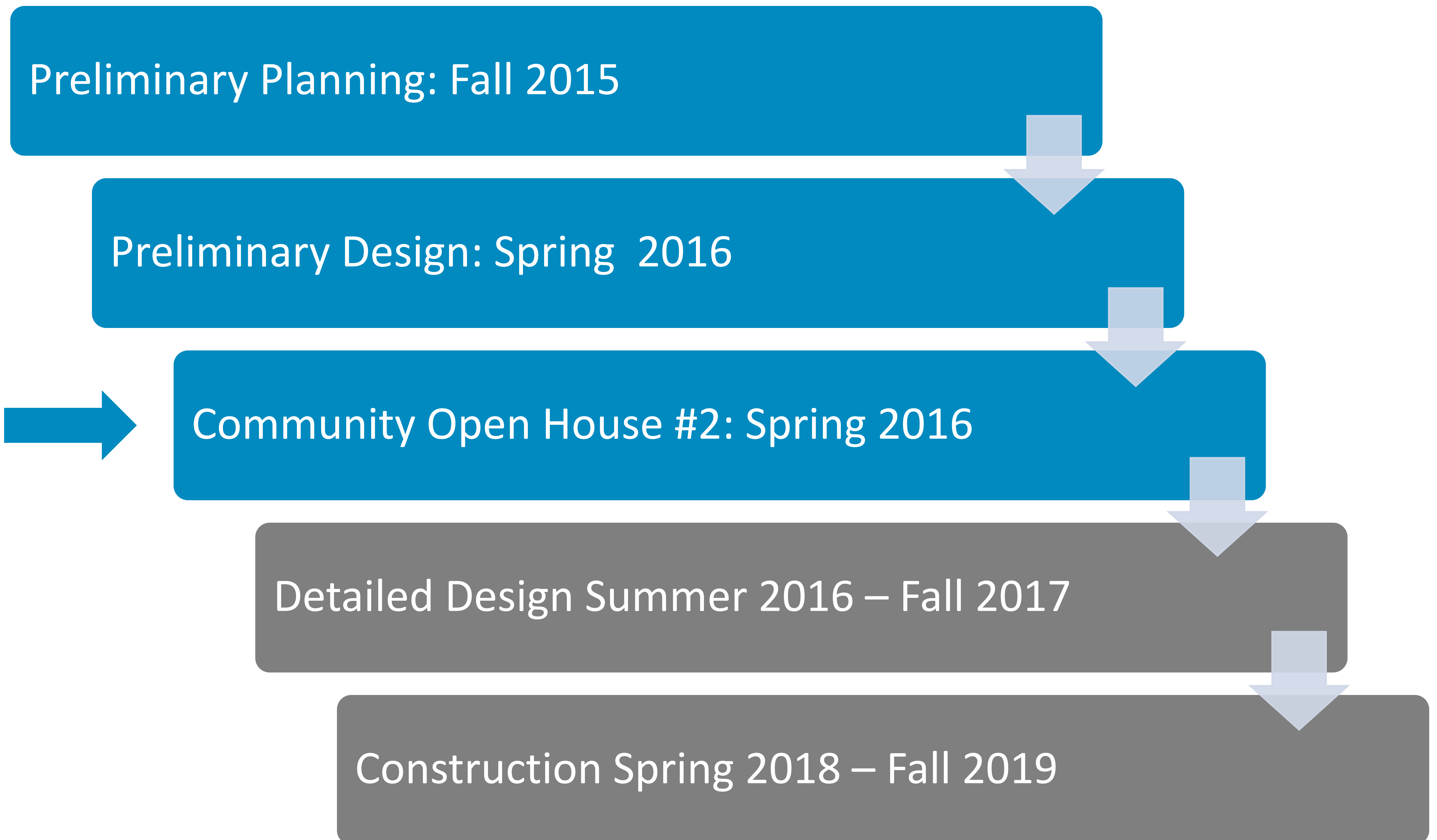
PROPOSED DESIGN



42ND AVENUE N RECONSTRUCTION

XERXES AVENUE N TO LYNDAL AVENUE N

PROJECT SCHEDULE AND PROCESS



PROJECT STAKEHOLDERS

- AREA RESIDENTS, BUSINESSES, AND LAND OWNERS
- WEBBER-CAMDEN NEIGHBORHOOD ORGANIZATION
- VICTORY NEIGHBORHOOD

42ND AVENUE N RECONSTRUCTION

XERXES AVENUE N TO LYNDAL AVE N

Project Area Design Considerations

