

# 20 Year Streets Funding Plan Process & Criteria

September 27, 2016



## 20 Year Streets Funding Plan

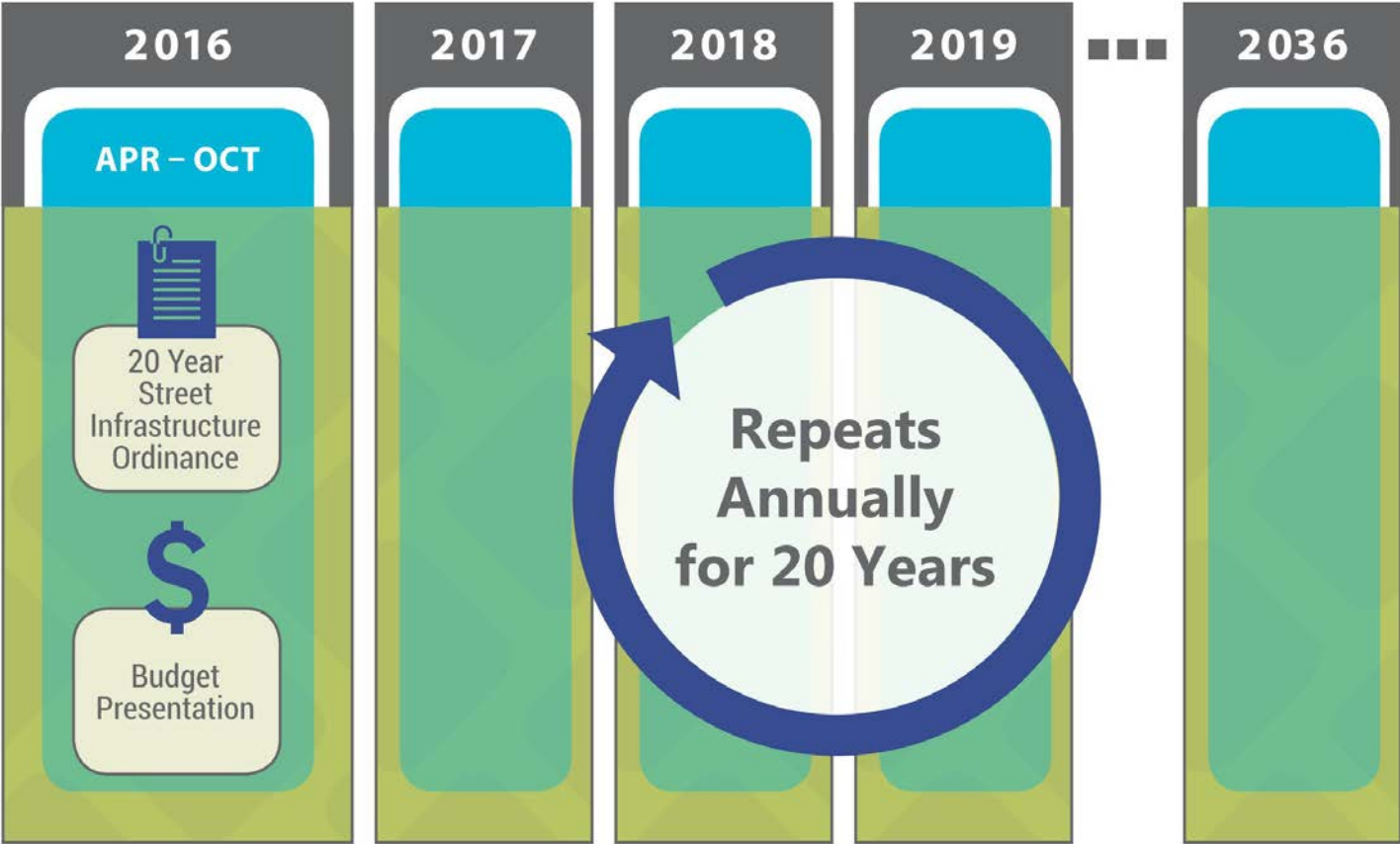
# Topics

- ▶ Timeline overview and goals
- ▶ Public engagement
- ▶ Project selection process and criteria
- ▶ Ongoing conversations and next steps

# Timeline



# Just at the Beginning



# Program Principles

- ▶ **DATA DRIVEN** process to prioritize and select street projects
- ▶ **SEIZE AND CREATE OPPORTUNITIES** to improve quality of life for Minneapolis residents

# Project Goals

- ▶ Develop a criteria-based system
- ▶ Focus on racial and economic equity
- ▶ Maintain street pavement condition
- ▶ Continue to review and refine criteria
- ▶ Annual reporting
- ▶ Incorporate feedback from community

# Public Engagement to Date

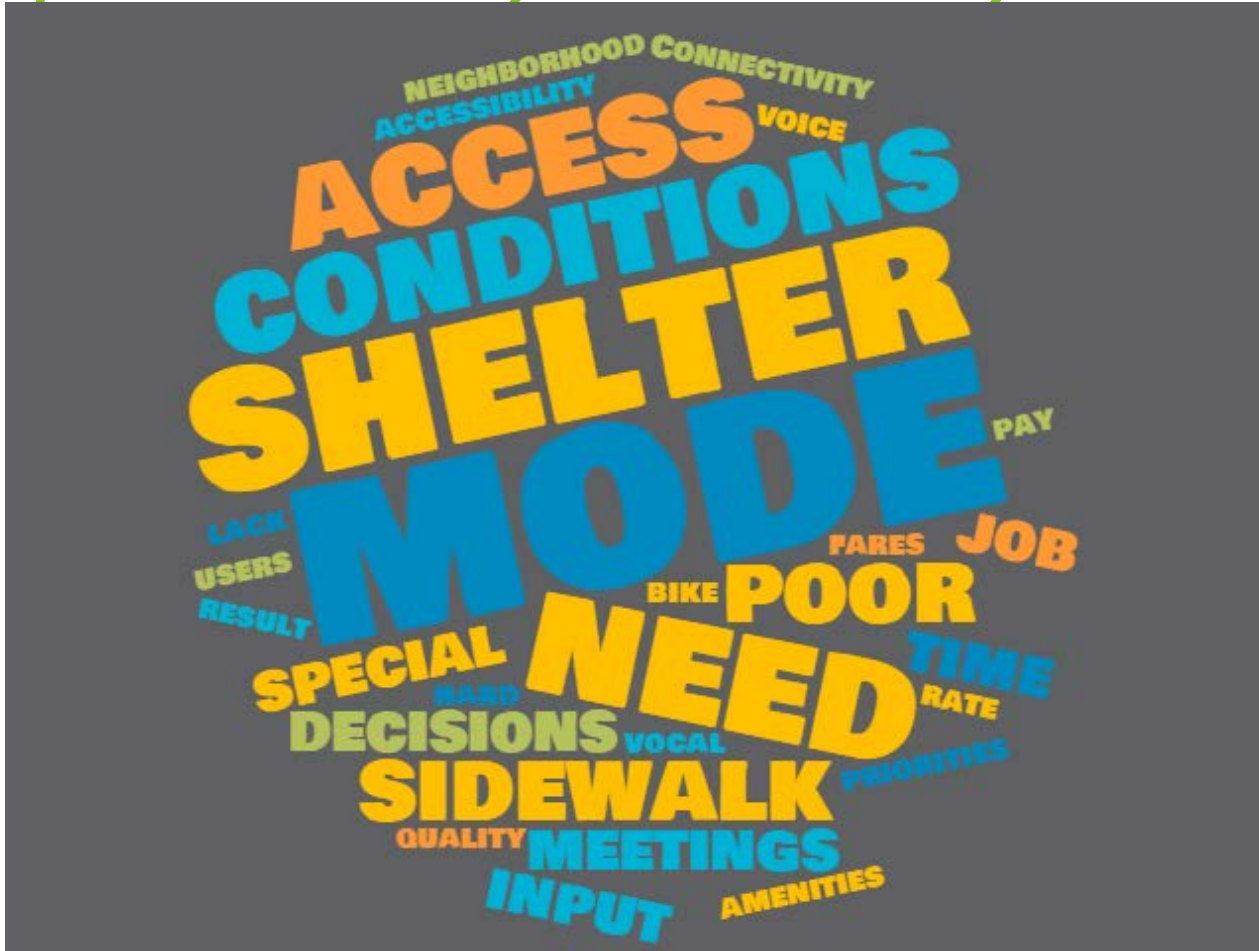
- ▶ Targeted working group
  - ❑ July 25<sup>th</sup> – working group meeting
  - ❑ August 8<sup>th</sup> – working group meeting
- ▶ Public open house – August 4<sup>th</sup>
- ▶ Online survey
  - ❑ Open August 2<sup>nd</sup> – 22<sup>nd</sup>
- ▶ Pedestrian Advisory Committee and Bicycle Advisory Committee
  - ❑ BAC – July 27<sup>th</sup> full committee
  - ❑ PAC – August 3<sup>rd</sup> full committee
  - ❑ Joint working session – August 5<sup>th</sup>
- ▶ Minneapolis Advisory Committee on People with Disabilities
  - ❑ Full committee meeting – Aug 17<sup>th</sup>

# *What does equity mean relative to city transportation?*





# *What inequities exist in the transportation system today?*



# What outcomes demonstrate success?

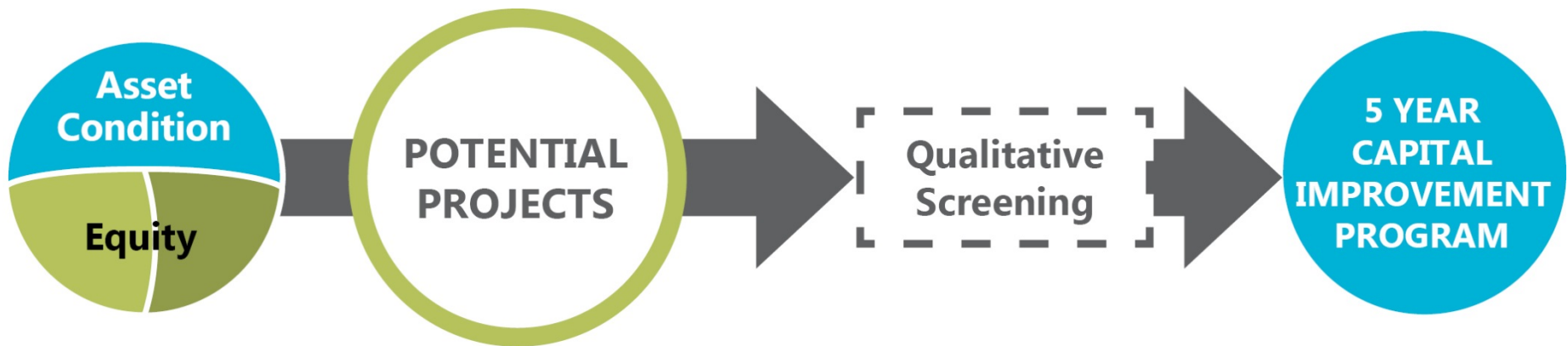


# Additional Opportunities

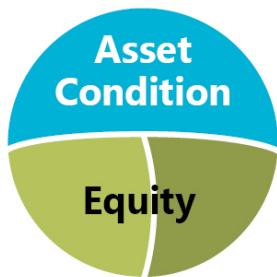
- ▶ Process that reflects demographics and use patterns in data collection and project design
- ▶ Community engagement that reaches those who typically do not participate
- ▶ Disparities in amenities and services
- ▶ Economic impacts of a project
  - ❑ Low-income residents
  - ❑ Small businesses
- ▶ Workforce opportunities

# Project Selection Process

- ▶ Data-driven
- ▶ Seize and create opportunities



# Quantitative Criteria



## ASSET CONDITION

These criteria and data sources are all about the **physical condition** of the streets.

- Infrastructure condition
- Safety
- Utility needs

## EQUITY — COMMUNITY DEMOGRAPHICS

These criteria and data sources are all about the **people** using the streets.

- Non-white majority
- Concentrated poverty
- Vehicle availability
- Potential users

## EQUITY — USES AND MODES

These criteria and data sources are all about **how many** people use the streets and on **what modes**.

- Modal needs
- Total users



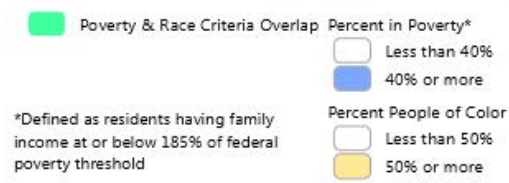
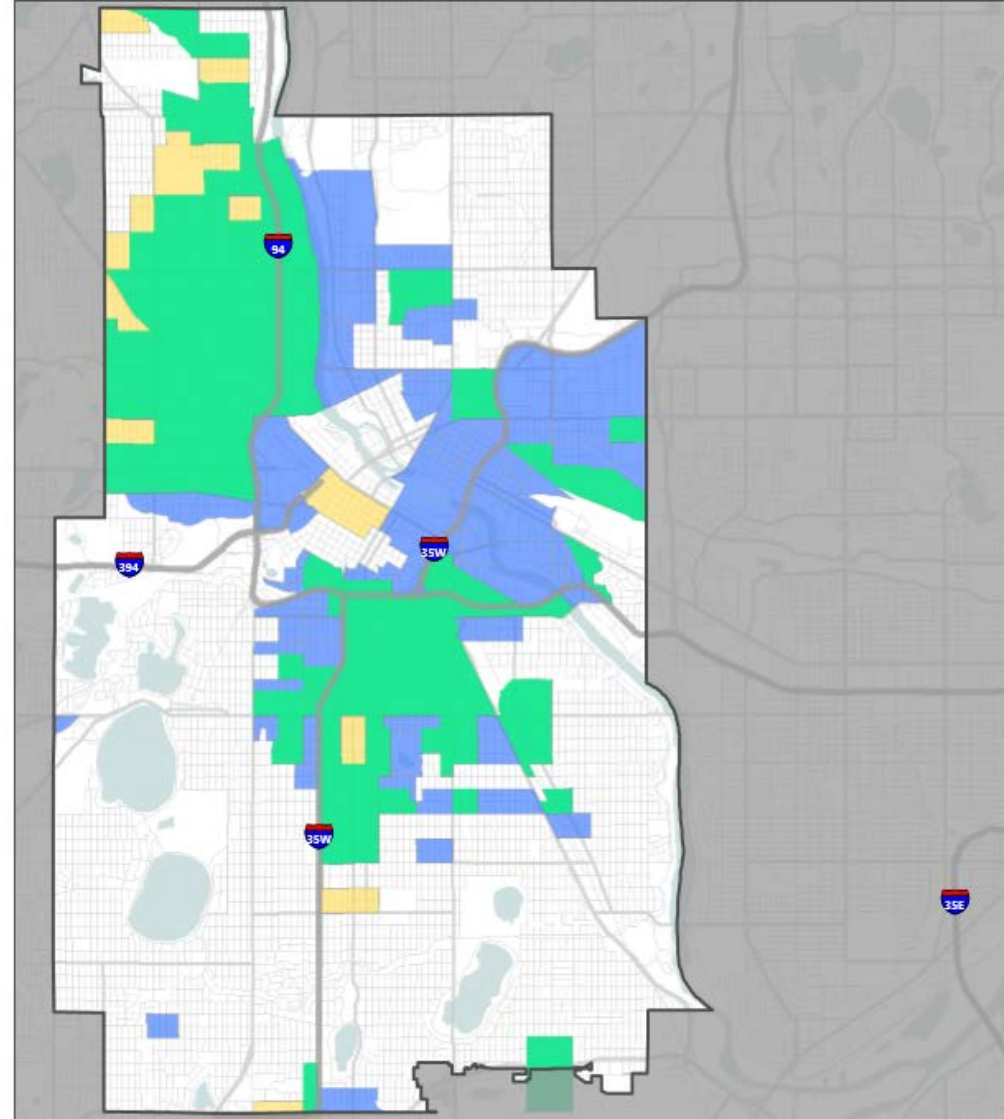
# Asset Condition

- ▶ Infrastructure condition
- ▶ Safety
- ▶ Utility needs



# Equity Criteria Community Demographics


- ▶ Yellow = Non-white majority
- ▶ Blue = Low-income population
- ▶ Green = Overlap of both
  - ◻ RCAP or ACP50
- ▶ Vehicle availability
- ▶ Potential users



## Streets Funding Plan

Poverty and Race Criteria

September 26, 2016





# Equity Criteria

## Uses and Modes

- ▶ Modal needs
  - ❑ Pedestrian needs
  - ❑ Bicycle needs
  - ❑ Transit needs
  - ❑ Freight needs
- ▶ Existing users



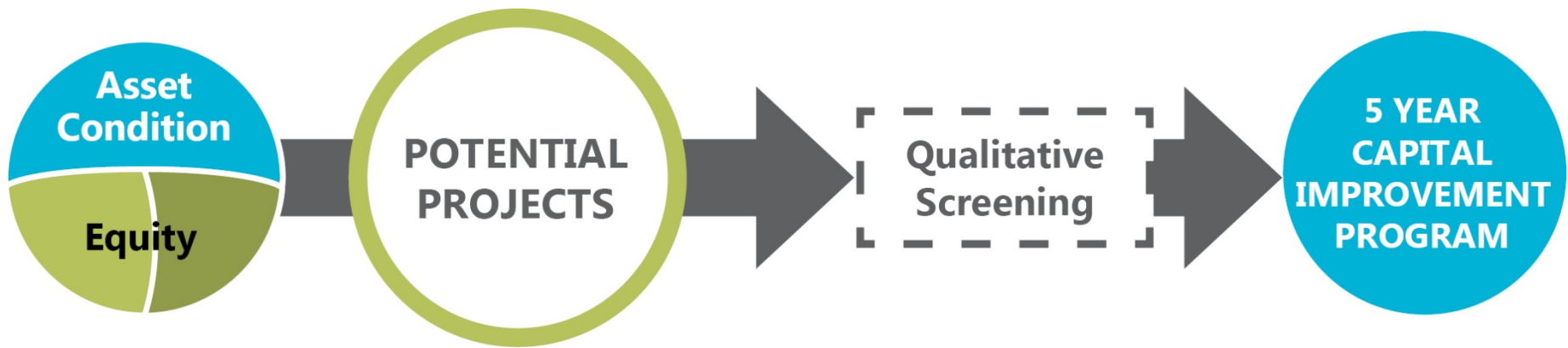


# Qualitative Screening

- ▶ Are there other **nearby projects** that will also be under construction?
- ▶ Can projects be **combined** to reduce disruption or cost?
- ▶ Is this the **right fix** at the **right time**?
- ▶ How does this project fit with **known city priorities and goals**?
- ▶ Do other **agencies or utilities** have **projects that can be coordinated**?

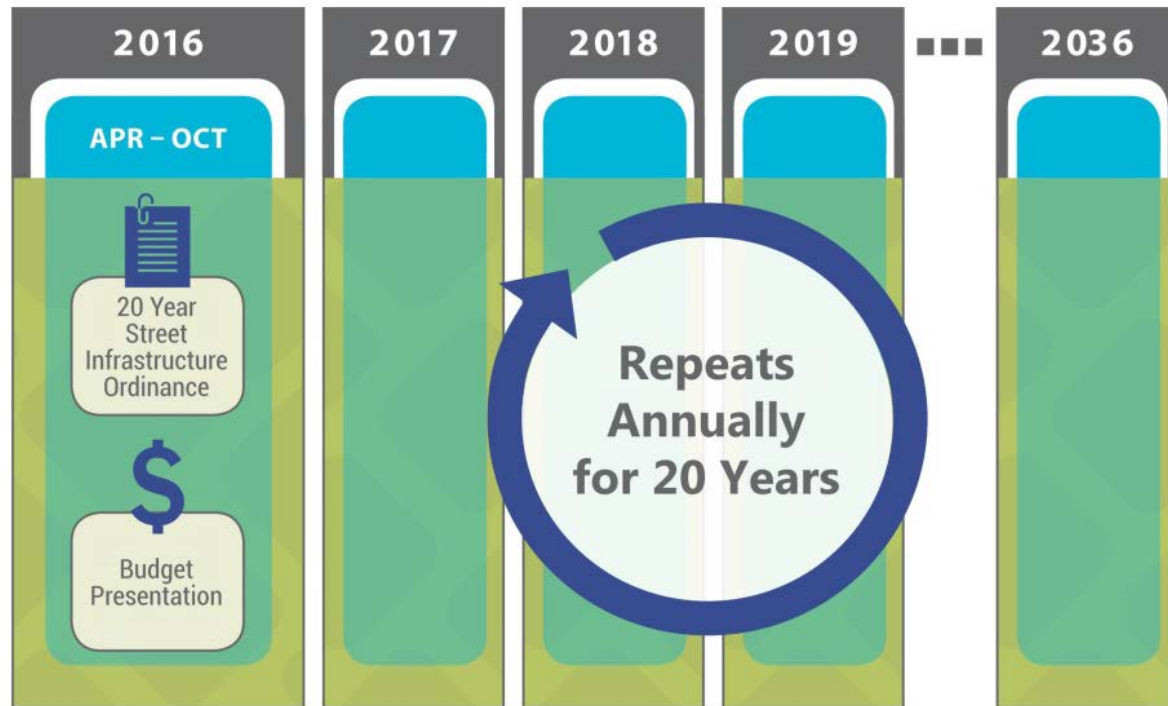
# Project Selection Process

- ▶ Data-driven
- ▶ Seize and create opportunities



# Next Steps

- ▶ October 6 – Ways and Means Committee
  - ❑ Public Works budget presentation for amended CIP
- ▶ Fall of 2016 – Process improvement for automated collection of citywide pavement condition data
- ▶ Ongoing efforts



20 Year Streets Funding Plan

# Contact Info

## **Public Works Transportation Planning and Programming**

Jenifer Hager, Director

Nathan Koster, Transportation Planning Manager

Kathleen Mayell, Transportation Planning Manager