

CITY OF MINNEAPOLIS

Lane Use Fee Update

Public Works

Traffic & Parking Services

Jennifer Lowry & Scott Kramer

Agenda

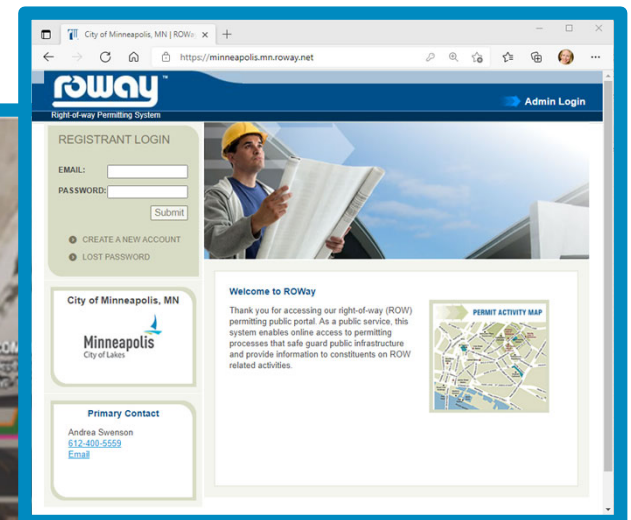
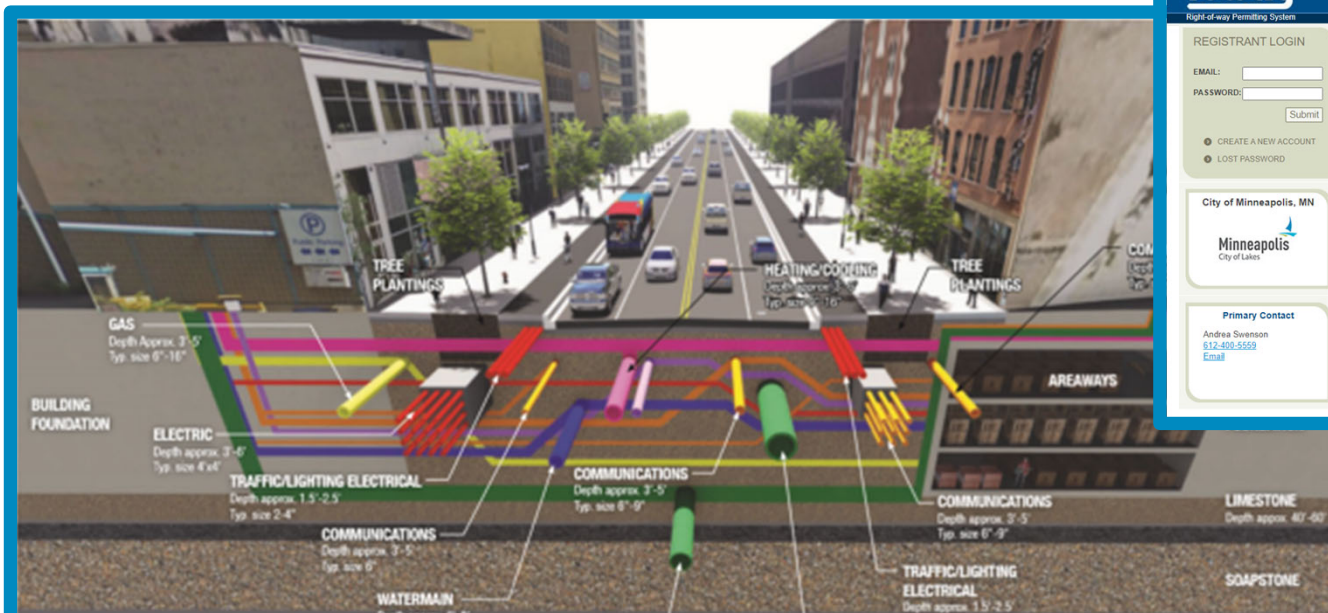
1. **What** are Lane Use Fees?
2. **Why** do they exist?
3. **Why** are they changing?
4. **How** will they change?
5. **Where** do they apply?
6. **When** do they change?
7. **Questions** and comments



WHAT are lane use fees?


- Public Right-of-way
- Obstruction Permits
- Lane Use Fee
- Other permits & fees

	Downtown	Arterial
Moving Lane	\$1/ ft./ day	\$0.50/ ft./ day
Parking Lane	\$0.25/ ft./ day	\$0.15/ ft./ day
Bike Lane	\$0.25/ ft./ day	\$0.15/ ft./ day
Sidewalk	\$0.25/ ft./ day	\$0.15/ ft./ day
Alley	\$0.25/ ft./ day	\$0.15/ ft./ day



WHY do they exist?

- Maintain assets/infrastructure
- Maintain mobility

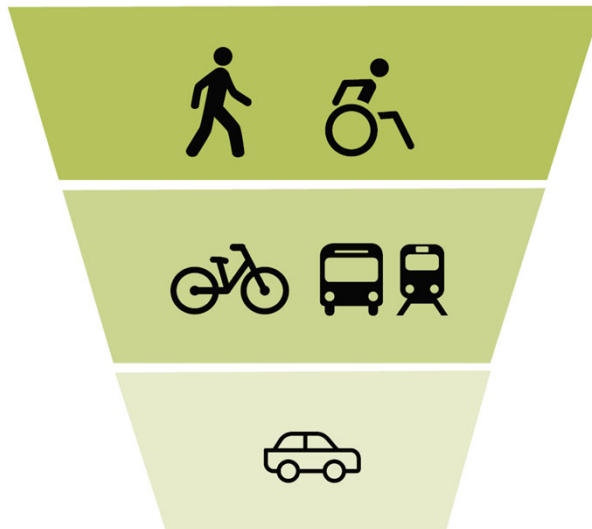


WHY are they changing?

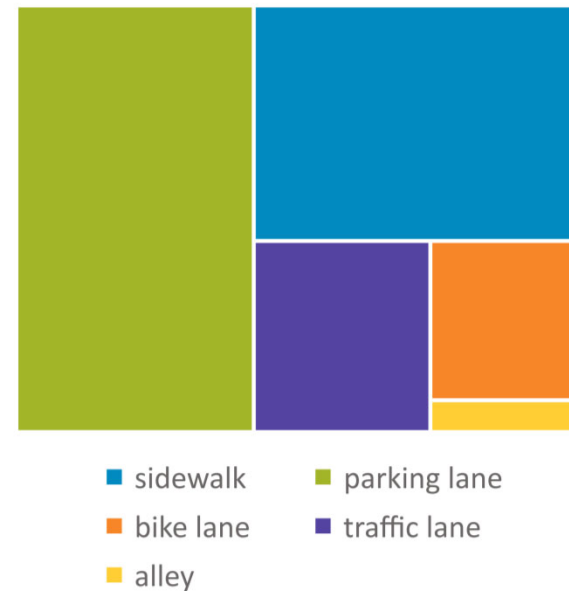
- Inflationary value of money & space
- Align with city goals

We've set a mode shift goal to have 3 of every 5 trips taken by walking, biking, or transit.

Minneapolis' Modal Priorities



2019 Downtown LU Fees



HOW are they changing?

- 20 years of inflation \approx 50% increase
- Place higher value on sidewalks and bike lanes

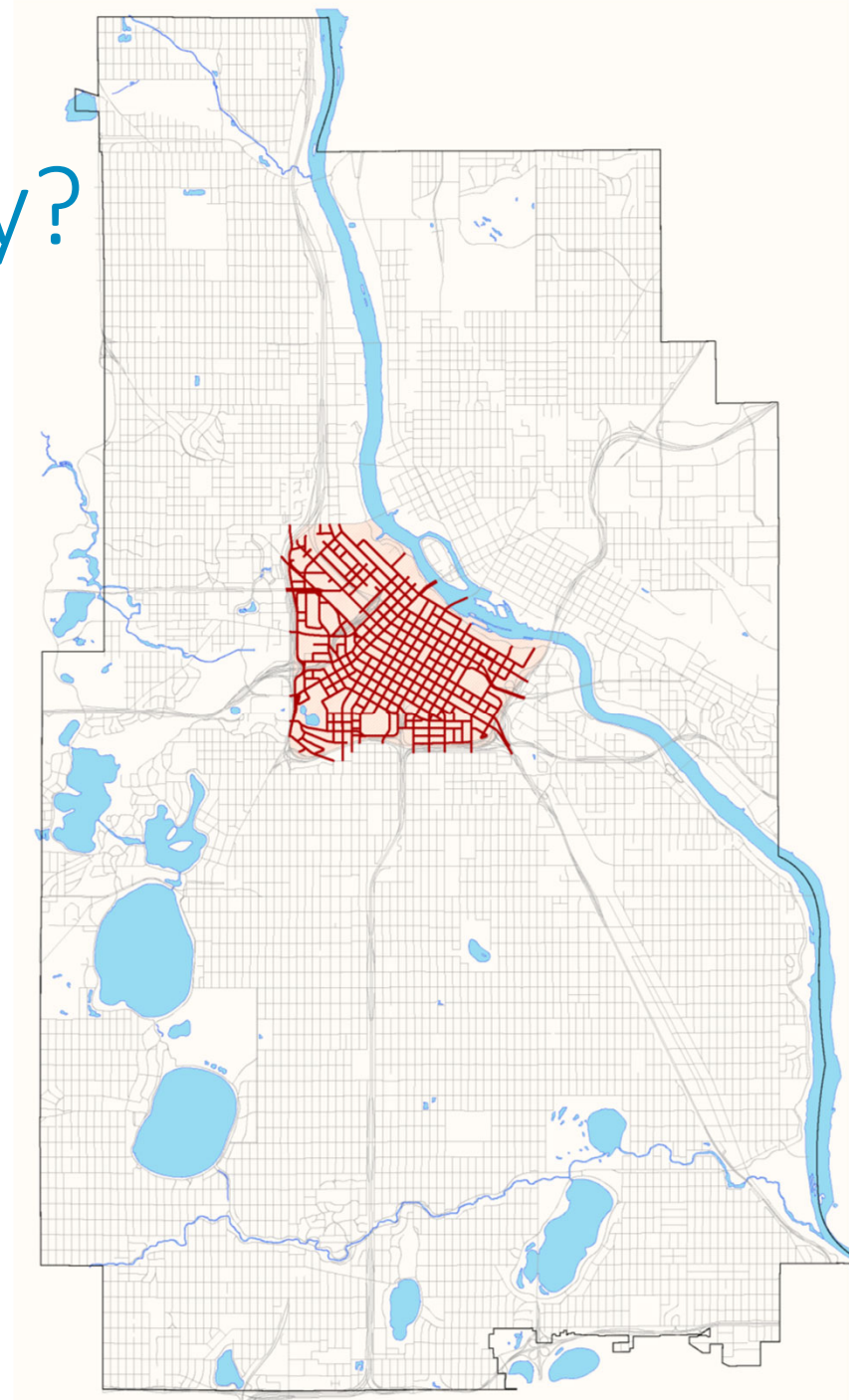
CURRENT FEES	\$	\$\$
Sidewalk	X	
Bike Lane	X	
Moving Lane		X
Parking Lane	X	
Alley	X	

UPDATED FEES	\$	\$\$	\$\$\$
Sidewalk			X
Bike Lane		X	
Moving Lane		X	
Parking Lane	X		
Alley	X		



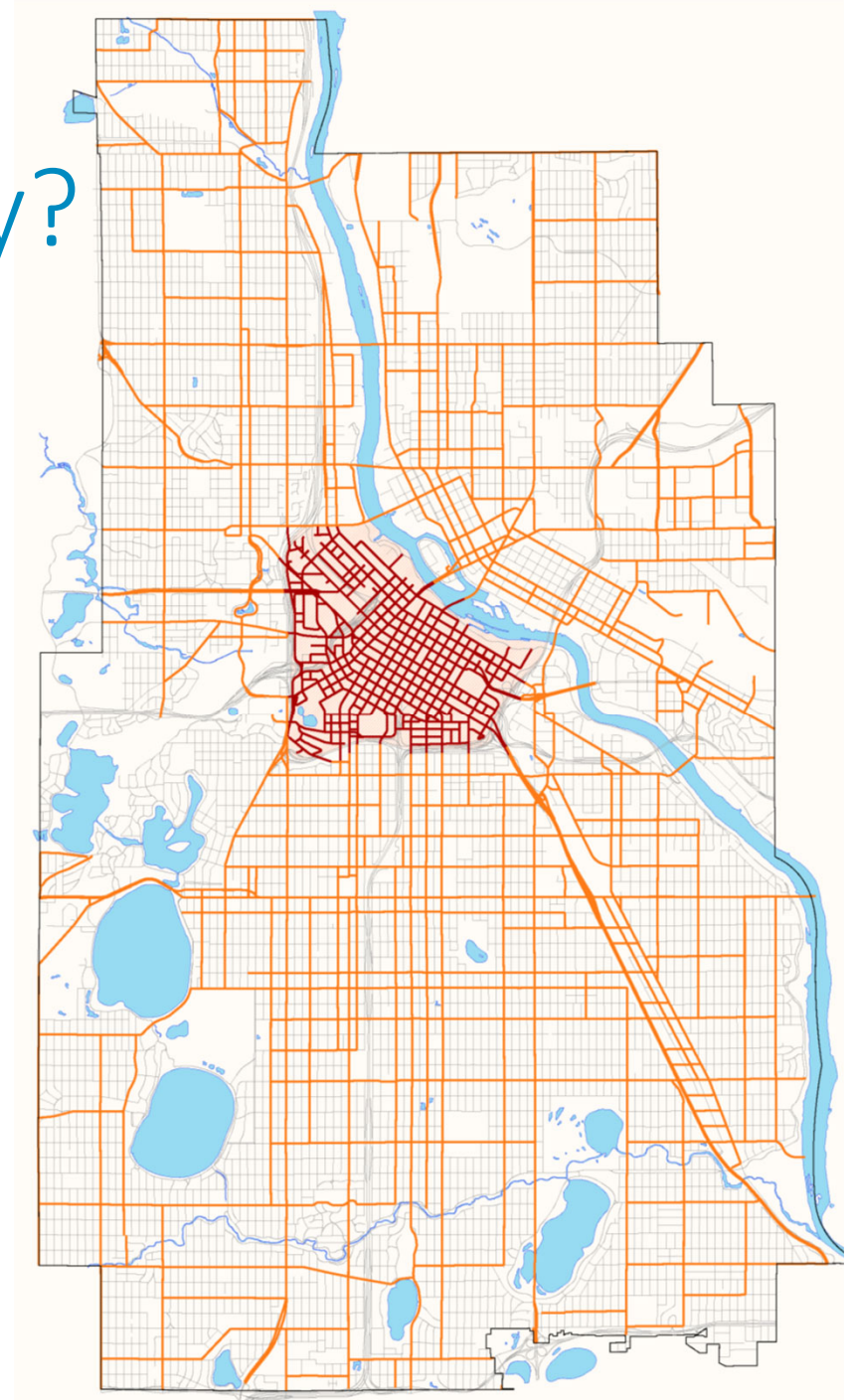
WHERE do they apply?

UPDATED FEES	Downtown
Sidewalk	Highest
Bike Lane	Med
Moving Lane	Med
Parking Lane	Low
Alley	Low



WHERE do they apply?

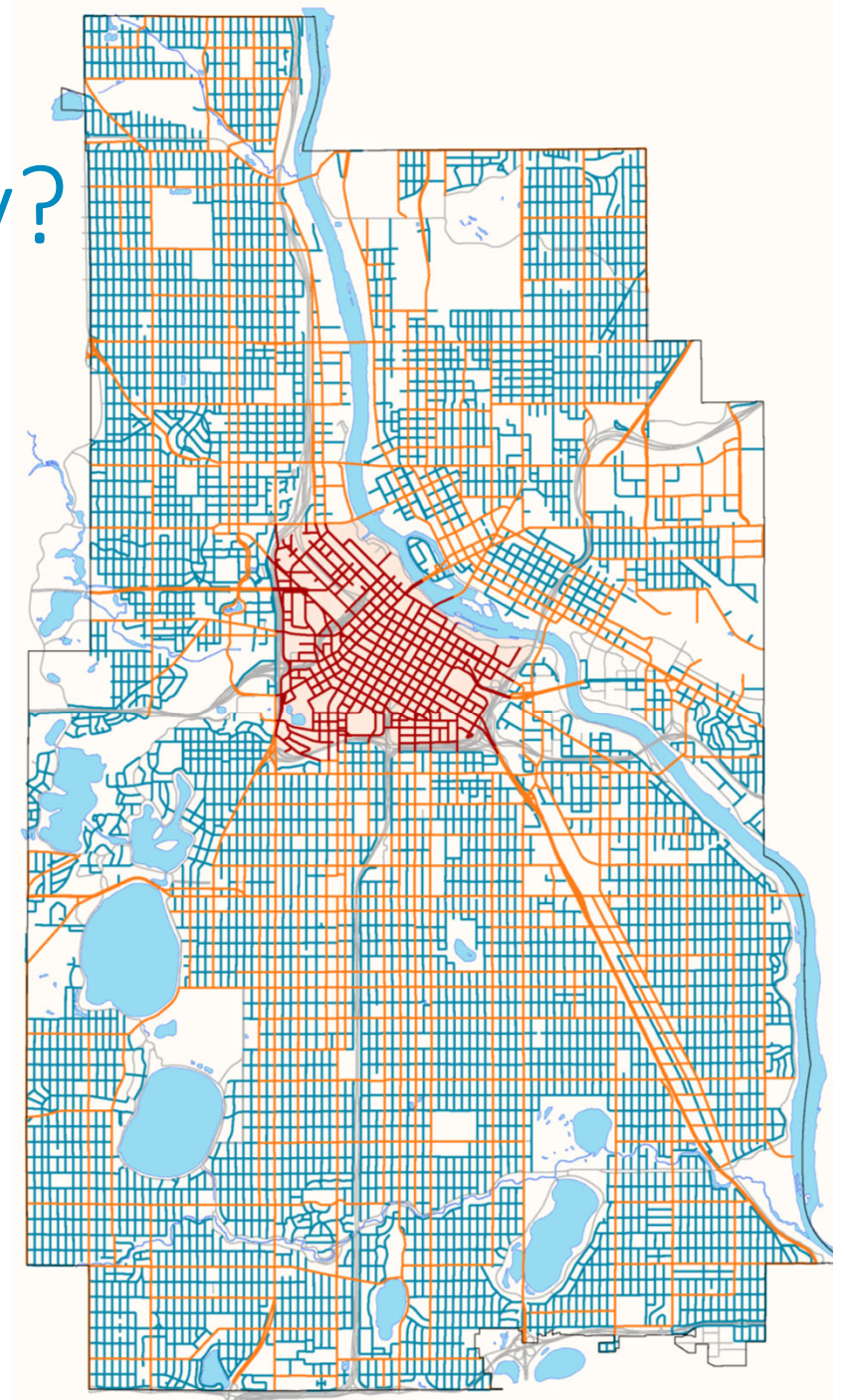
UPDATED FEES	Downtown	Arterial
Sidewalk	Highest	Higher
Bike Lane	Med	Med
Moving Lane	Med	Med
Parking Lane	Low	Lower
Alley	Low	N/A



WHERE do they apply?

UPDATED FEES	Downtown	Arterial	Local
Sidewalk	Highest	Higher	High
Bike Lane	Med	Med	Med
Moving Lane	Med	Med	Med
Parking Lane	Low	Lower	Lower
Alley	Low	N/A	Lowest

- High end ➡ \$2.00
- Low end ➡ \$0.25



WHEN do they change?

January 2022						
S	M	T	W	T	F	S
						1
2	3	4	5	6	7	8
9	10	11	12	13	14	15
16	17	18	19	20	21	22
23	24	25	26	27	28	29
30	31					

Saturday, Jan 1st 2022



Questions & Comments

- **What can you do?**
 - Attend [a virtual meeting](#)
 - Tuesday, June 22, 2021 8:30-9:30am
 - Tuesday, June 22, 2021 4:00-5:00pm
 - Wednesday, June 23, 2021 12:00-1:00pm
 - Visit the [website](#)
 - Search for “lane use” at Minneapolismn.gov
 - Provide [your comments and questions](#)
 - Link to provide comments also found at bottom of website

