

# Phase I Environmental Site Assessment

Vacant Lot

2313 13<sup>th</sup> Avenue South

Minneapolis, Hennepin County, Minnesota

August 15, 2014

Terracon Project No. MP147262



**Prepared for:**

Minneapolis CPED  
Minneapolis, Minnesota

**Prepared by:**

Terracon Consultants, Inc.  
Plymouth, Minnesota

[terracon.com](http://terracon.com)

**Terracon**

Environmental



Facilities



Geotechnical



Materials

August 15, 2014



Minneapolis CPED  
105 5<sup>th</sup> Avenue South, Suite 200  
Minneapolis, MN 55401

Attn: Mr. Abdulkadir Jama  
P: (612) 673-5284  
E: [abdulkadir.jama@minneapolismn.gov](mailto:abdulkadir.jama@minneapolismn.gov)

Re: Phase I Environmental Site Assessment  
Vacant Lot  
2313 13<sup>th</sup> Avenue South  
Minneapolis, Minnesota  
Terracon Project No. MP147262

Dear Mr. Jama:

Terracon Consultants, Inc. (Terracon) is pleased to submit the enclosed Phase I Environmental Site Assessment (ESA) report for the above-referenced Site. This assessment was performed in accordance with Terracon Proposal dated July 31, 2014.

We appreciate the opportunity to be of service to you on this project. In addition to Phase I services, our professionals provide geotechnical, environmental, construction materials, and facilities services on a wide variety of projects locally, regionally and nationally. For more detailed information on all of Terracon's services please visit our website at [www.terracon.com](http://www.terracon.com). If there are any questions regarding this report or if we may be of further assistance, please do not hesitate to contact us.

Sincerely,  
**Terracon Consultants, Inc.**

A handwritten signature in black ink, appearing to read 'Rod Lehn', is positioned above the name and title.

Rod Lehn, CHMM  
Project Manager

A handwritten signature in black ink, appearing to read 'John Lichter', is positioned above the name and title.

John Lichter, P.E.  
Environmental Engineer

Attachments

Terracon Consultants Inc. 13400 15th Ave N. Plymouth, MN 55441

P 763-489-3100 F [terracon.com](http://terracon.com)



**Environmental**

**Facilities**

**Geotechnical**

**Materials**

# TABLE OF CONTENTS

	Page No.
<b>EXECUTIVE SUMMARY</b> .....	<b>i</b>
Findings.....	i
Conclusions.....	ii
Environmental Notes.....	ii
Recommendations .....	iii
<b>1.0 INTRODUCTION</b> .....	<b>1</b>
1.1 Site Description .....	1
1.2 Scope of Services .....	1
1.3 Standard of Care.....	2
1.4 Additional Scope Limitations, ASTM Deviations and Significant Data Gaps.....	2
1.5 Reliance .....	3
1.6 Client Provided Information.....	3
<b>2.0 PHYSICAL setting</b> .....	<b>4</b>
<b>3.0 HISTORICAL USE INFORMATION</b> .....	<b>5</b>
3.1 Historical Topographic Maps .....	5
3.2 Historical Aerial Photographs.....	6
3.3 Historical City Directories.....	6
3.4 Historical Fire Insurance Maps .....	7
3.5 Site Ownership.....	7
3.6 Title Search .....	7
3.7 Interviews Regarding Current and Historical Uses .....	7
3.8 Prior Report Review .....	8
3.9 Historical Use Information Summary .....	8
<b>4.0 RECORDS REVIEW</b> .....	<b>8</b>
4.1 Federal and State/Tribal Databases .....	8
4.2 Local Agency Inquiries.....	12
4.2.1 Minneapolis Environmental Services .....	12
4.3 Records Review Summary .....	12
<b>5.0 SITE RECONNAISSANCE</b> .....	<b>12</b>
5.1 General Site Information .....	12
5.2 Overview of Current Site Occupants and Operations.....	13
5.3 Site Observations.....	13
5.4 Site Reconnaissance Summary.....	14
<b>6.0 ADJOINING PROPERTY RECONNAISSANCE</b> .....	<b>15</b>
<b>7.0 ADDITIONAL SERVICES</b> .....	<b>15</b>
7.1 Limited Visual Observations for Asbestos .....	15
7.2 Limited Wetland Review .....	15
<b>8.0 CONCLUSIONS</b> .....	<b>16</b>
<b>9.0 ENVIRONMENTAL NOTES</b> .....	<b>17</b>
<b>10.0 RECOMMENDATIONS</b> .....	<b>17</b>
<b>11.0 DECLARATION</b> .....	<b>17</b>

TABLE OF CONTENTS (continued)

**APPENDICES**

APPENDIX A	Exhibit A-1 - Topographic Map Exhibit A-2 - Site Diagram Exhibit A-3 - Address Map
APPENDIX B	Description of Terms and Acronyms
APPENDIX C	Historical Documentation and User Questionnaire
APPENDIX D	Environmental Database Information
APPENDIX E	Site Photographs
APPENDIX F	Credentials



## **EXECUTIVE SUMMARY**

This Phase I Environmental Site Assessment (ESA) was performed in accordance with Terracon's proposal dated July 31, 2014, and was conducted consistent with the procedures included in ASTM E 1527-13, *Standard Practice for Environmental Site Assessments: Phase I Environmental Site Assessment Process*. The ESA was conducted under the supervision or responsible charge of Rod Lehn, Environmental Professional. Rod Lehn performed the Site reconnaissance on August 8, 2014.

### **Findings**

A summary of findings is provided below. It should be recognized that details were not included or fully developed in this section, and the report must be read in its entirety for a comprehensive understanding of the items contained herein.

#### Site Description and Use

The Site is a vacant lot with grass and tree cover and a small asphalt parking lot. A small garden and garden shed operated by Indigenous Peoples Task Force is also located on the Site.

#### Historical Information

Based on a review of the historical information, the Site appeared to be mostly residentially developed. Two retail stores existed on the corner of 13<sup>th</sup> Avenue South and 24<sup>th</sup> Street East. All of the structures on the Site were eventually demolished starting in the 1960s and into early 1990s. The Site is located in a residential neighborhood with 24<sup>th</sup> Street East being a commercial corridor. A School was located across the street to the west for many years and is currently a community center since the late 1980s. A gasoline station was located across the street to the south from at least 1935 to 1955.

#### Records Review

Selected federal and state environmental regulatory databases as well as responses from state and local regulatory agencies were reviewed. The Site was not identified in the regulatory databases.

Based on upgradient location, the three historical auto stations located across East 24<sup>th</sup> Street are a REC for the Site. Without knowing more information about the 1316 East 24<sup>th</sup> Street facility, it is considered a REC.

#### Site Reconnaissance

The Site is currently mostly covered with grass and trees. A small parking lot is located on the south side of the Site. The asphalt from the parking lot extends to the west side of the site but is not stripped for parking. A small portion of the Site is used for gardening. A small soil pile is

located next to the garden area. The gardening shed did not contain any chemicals. Based on Site reconnaissance, RECs were not identified associated with the recent Site operations.

#### Adjoining Properties

The Site is located in a residential neighborhood. 24<sup>th</sup> Street East is a commercial corridor. No ASTs or chemical storage was observed at adjoining facilities. Indications of RECs were not observed with the adjoining properties.

#### Additional Services

The following additional services were performed: Limited Visual Observations for Asbestos, and Limited Wetland Review. No buildings are currently present on the Site. Based on the age of prior buildings it is likely asbestos containing materials were present. No visual evidence of asbestos containing materials is present today, however, it is not known if below grade structures or materials were removed from the Property, which could contain asbestos. The review of the NWI data does not indicate potential wetland areas located within the project Site.

### **Conclusions**

We have performed a Phase I ESA consistent with the procedures included in ASTM Practice E 1527-13 at 2313 13<sup>th</sup> Avenue South, Minneapolis, Hennepin County, Minnesota, the Site. No recognized environmental conditions were identified in connection with the Site except for the following:

- The 1316 East 24<sup>th</sup> Street property is identified as a VIC facility and is located on the adjoining site to the east.
- Based on upgradient location, the three historical auto stations located across East 24<sup>th</sup> Street are a REC for the Site.

### **Environmental Notes**

- Fill soil was brought to the Site to fill at least one basement. Other basements may have also been filled with soil from off site. The source of fill soil brought to the Site is not known.
- The Site was historically mostly residential; at least two of the residential sites were identified with fuel oil aboveground storage tanks located in the basement in the 1930s and 1940s.
- There is a potential for buried demolition debris which might contain asbestos and building hazardous materials to be present within former building footprints at the Site. This material if encountered would require additional evaluation and/or handling and disposal.

## **Recommendations**

Based on the scope of services, limitations, and findings of this assessment, Terracon recommends the following:

- Request and review the 1316 East 24th Street property VIC file.
- As development plans are finalized, we recommend additional assessment be conducted to evaluate potential impacts or buried debris at the Site.

**PHASE I ENVIRONMENTAL SITE ASSESSMENT**  
**VACANT LOT**  
**2313 13<sup>TH</sup> AVENUE SOUTH**  
**MINNEAPOLIS, HENNEPIN COUNTY, MINNESOTA**

Terracon Project No. MP147262

August 15, 2014

## **1.0 INTRODUCTION**

### **1.1 Site Description**

<b>Site Name</b>	Vacant Lot
<b>Site Location/Address</b>	2313 13 <sup>th</sup> Avenue South, Minneapolis, Hennepin County, Minnesota
<b>Land Area</b>	Approximately 0.82 acres
<b>Site Improvements</b>	Grass, trees and a small garden

The Site location is depicted on Exhibit A-1 of Appendix A, which was reproduced from a portion of the USGS 7.5-minute series topographic map. A Site Diagram of the Site and adjoining properties is included as Exhibit A-2 of Appendix A. Acronyms and terms used in this report are described in Appendix B.

Historical addresses for the Site include odd numbers 2301 to 2321 13<sup>th</sup> Avenue South, even numbers 1300 to 1314 24<sup>th</sup> Street East and 1309 23<sup>rd</sup> Street East. See Exhibit A-3 of Appendix A for a current list of addresses for the neighborhood where the Site is located.

Terracon understands Minneapolis may solicit commercial development of the Site in the future.

### **1.2 Scope of Services**

This Phase I ESA was performed in accordance with Terracon's proposal dated July 31, 2014, and was conducted consistent with the procedures included in ASTM E 1527-13, *Standard Practice for Environmental Site Assessments: Phase I Environmental Site Assessment Process*. The purpose of this ESA was to assist the client in developing information to identify RECs in connection with the Site as reflected by the scope of this report. This purpose was undertaken through user-provided information, a regulatory database review, historical and physical records review, interviews, including local government inquiries, as applicable, user-provided information, and a visual noninvasive reconnaissance of the Site and adjoining properties. Limitations, ASTM deviations, and significant data gaps (if identified) are noted in the applicable sections of the report.

As requested by the client, the following additional services were performed:

- Limited Visual Observations for Asbestos
- Limited Wetland Review

### **1.3 Standard of Care**

This ESA was performed in accordance with generally accepted practices of this profession, undertaken in similar studies at the same time and in the same geographical area. We have endeavored to meet this standard of care, but may be limited by conditions encountered during performance, a client-driven scope of work, or inability to review information not received by the report date. Where appropriate, these limitations are discussed in the text of the report, and an evaluation of their significance with respect to our findings has been conducted.

Phase I ESAs, such as the one performed at this Site, are of limited scope, are noninvasive, and cannot eliminate the potential that hazardous, toxic, or petroleum substances are present or have been released at the Site beyond what is identified by the limited scope of this ESA. In conducting the limited scope of services described herein, certain sources of information and public records were not reviewed. It should be recognized that environmental concerns may be documented in public records that were not reviewed. No ESA can wholly eliminate uncertainty regarding the potential for RECs in connection with a property. Performance of this practice is intended to reduce, but not eliminate, uncertainty regarding the potential for RECs. No warranties, express or implied, are intended or made. The limitations herein must be considered when the user of this report formulates opinions as to risks associated with the Site or otherwise uses the report for any other purpose. These risks may be further evaluated – but not eliminated – through additional research or assessment. We will, upon request, advise you of additional research or assessment options that may be available and associated costs.

### **1.4 Additional Scope Limitations, ASTM Deviations and Significant Data Gaps**

Based upon the agreed-on scope of services, this ESA did not include subsurface or other invasive assessments, vapor intrusion assessments or indoor air quality assessments (i.e. evaluation of the presence of vapors within a building structure), business environmental risk evaluations, or other services not particularly identified and discussed herein. Credentials of the company (Statement of Qualifications) have not been included in this report but are available upon request. Pertinent documents are referred to in the text of this report, and a separate reference section has not been included. Reasonable attempts were made to obtain information within the scope and time constraints set forth by the client; however, in some instances, information requested is not, or was not, received by the issuance date of the report. Information obtained for this ESA was received from several sources that we believe to be reliable; nonetheless, the authenticity or reliability of these sources cannot and is not warranted hereunder.

An evaluation of the significance of these limitations and missing information with respect to our findings has been conducted, and where appropriate, significant data gaps are identified and discussed in the text of the report. However, it should be recognized that an evaluation of significant data gaps is based on the information available at the time of report issuance, and an evaluation of information received after the report issuance date may result in an alteration of our conclusions, recommendations, or opinions. We have no obligation to provide information obtained or discovered by us after the issuance date of the report, or to perform any additional services, regardless of whether the information would affect any conclusions, recommendations, or opinions in the report. This disclaimer specifically applies to any information that has not been provided by the client.

This report represents our service to you as of the report date and constitutes our final document; its text may not be altered after final issuance. Findings in this report are based upon the Site's current utilization, information derived from the most recent reconnaissance and from other activities described herein; such information is subject to change. Certain indicators of the presence of hazardous substances or petroleum products may have been latent, inaccessible, unobservable, or not present during the most recent reconnaissance and may subsequently become observable (such as after Site renovation or development). Further, these services are not to be construed as legal interpretation or advice.

## **1.5 Reliance**

This ESA report is prepared for the exclusive use and reliance of Minneapolis CPED. Use or reliance by any other party is prohibited without the written authorization of Minneapolis CPED and Terracon Consultants, Inc. (Terracon).

Reliance on the ESA by the client and all authorized parties will be subject to the terms, conditions and limitations stated in the proposal, ESA report, and Terracon's Agreement for Services. The limitation of liability defined in the Agreement for Services is the aggregate limit of Terracon's liability to the client and all relying parties.

Continued viability of this report is subject to ASTM E 1527-13 Sections 4.6 and 4.8. If the ESA will be used by a different user (third party) than the user for whom the ESA was originally prepared, the third party must also satisfy the user's responsibilities in Section 6 of ASTM E 1527-13.

## **1.6 Client Provided Information**

Prior to the Site visit, Mark Garner, Business Development Senior Project Coordinator was asked to provide the following user questionnaire information as described in ASTM E 1527-13 Section 6.

### Client Questionnaire Responses

Client Questionnaire Item	Client Did Not Respond	Client's Response	
		Yes	No
Aware of any Environmental Cleanup Liens against the site.			X
Actual Knowledge of Environmental Liens or Activity Use Limitations (AULs) that may encumber the site.			X
Aware of any Specialized Knowledge or Experience related to the site or nearby properties.		X	
Actual Knowledge of a Significantly Lower Purchase Price because of hazardous substances or petroleum products.	X		
Commonly Known or Reasonably Ascertainable Information that is material to a release in connection with the site.			X
Obvious Indicators of Contamination at the site.			X

Terracon's consideration of the client provided information did not identify RECs. A copy of the questionnaire is included in Appendix C.

## 2.0 PHYSICAL SETTING

Physical Setting Information		Source
<b>Topography</b> (Refer to Appendix A for an excerpt of the Topographic Map)		
Site Elevation	Approximately 852 feet (NGVD)	USGS Topographic Map, Minneapolis South and St. Paul West, 1993
Surface Runoff/ Topographic Gradient	Relatively flat area	
Closest Surface Water	The closest body of water is the Mississippi River located approximately ¼ mile northeast of the Site.	
<b>Soil Characteristics</b>		
Soil Type	Urban Land	Hennepin County Soil Survey, 2004
Description	No soil interpretation	
<b>Geology/Hydrogeology</b>		
Formation	Platteville and Glenwood Formations	Hennepin County Geologic Atlas, 1989
Description	Limestone underlain by sandy shale	

Physical Setting Information		Source
Estimated Depth to First Occurrence of Groundwater	Estimated depth to water is within 40 feet.	Hennepin County Geologic Atlas, 1989
*Hydrogeologic Gradient	Not specifically documented, but anticipated to be in a northeast direction.	

\* The groundwater flow direction and the depth to shallow, unconfined groundwater, if present, would likely vary depending upon seasonal variations in rainfall and other hydrogeological features. Without the benefit of on-site groundwater monitoring wells surveyed to a datum, groundwater depth and flow direction beneath the site cannot be directly ascertained.

### 3.0 HISTORICAL USE INFORMATION

Terracon reviewed the following historical sources to develop a history of the previous uses of the Site and surrounding area, in order to help identify past uses for indications of RECs. Copies of selected historical documents are included in Appendix C.

#### 3.1 Historical Topographic Maps

Readily available historical USGS topographic maps were reviewed to evaluate land development in connection with the Site. Reviewed historical topographic maps are summarized below.

- Minneapolis, Minnesota, published in 1886 (1:62,500)
- Minneapolis, Minnesota, published in 1901(1:62,500)
- Minneapolis Vicinity West, Minnesota, published in 1952 (1:24,000)
- Minneapolis South, Minnesota, published in 1952, 1967, 1972, 1977 and 1993 (1:24,000)

#### Historical Topographic Maps

Direction	Description
Site	Urban development; streets are shown.
North	Urban development; streets are shown.
East	Urban development; starting in 1952 Deaconess Hospital on block to the east, 1993 hospital is replaced by smaller commercial building.
South	Urban development; streets are shown.
West	Urban development; starting in 1952 Phillips Jr. High School, 1993 school is replaced by community center building.



### 3.2 Historical Aerial Photographs

Selected historical aerial photographs were reviewed at approximately 10 to 15 year intervals, if readily available, to obtain information concerning the history of development on and near the Site. Evaluation of these aerials may be limited by a photo's quality and scale. Selected photographs are summarized below.

- EDR Aerial Photo Decade Package: 1937, 1940, 1947, 1957, 1966, 1969, 1972, 1978, 1984, 1987, 1991, 1997, 2005, 2008, 2009 and 2010, 1" = 500'

#### Historical Aerial Photographs

Direction	Description
Site	1937 through 1966, houses and an apartment building (based on Sanborn map information). 1969 through 1987, fewer buildings on Site as years progress. 1991 through 2010, appears to be vacant and may be used for parking cars.
North	1937 through 2010, residential development.
East	1937 through 1966, residential development. 1969 through 1987, residential and a large building. 1991 through 2005, vacant land and one building along E. 24 <sup>th</sup> Street. 2008 through 2010, residential.
South	1937 through 2010, E. 24 <sup>th</sup> Street and commercial development beyond.
West	1937 through 1984, 13 <sup>th</sup> Avenue S. and a school beyond. 1987 through 2010, 13 <sup>th</sup> Avenue S. and a community center beyond.

### 3.3 Historical City Directories

The City Directory used in this study were made available through EDR for the following years: 1920, 1925, 1930, 1935, 1940, 1946, 1950, 1955, 1957, 1960, 1962, 1966, 1970, 1971, 1975, 1976, 1979, 1985, 1988, 1989, 1993, 1999, 2005, 2008 and 2013. The current street address for the Site was identified as 2313 13<sup>th</sup> Avenue South.

#### Historical City Directories

Direction	Description
Site	1920 through 1985, almost all residential listings. A grocery store and a piano store were located at the corner of 13th Avenue S. and 24 <sup>th</sup> Street E.
North	1920 through 2013, residential listings.
East	1920 through 2013, residential listings.
South	1935-1955, filling/gas station

Direction	Description
West	1937-1985, Phillips Jr. High School 1988-2013, Phillips Community Center

### 3.4 Historical Fire Insurance Maps

Historical fire insurance maps produced by the Sanborn Map Company were requested from EDR to evaluate past uses and relevant characteristics of the Site and surrounding properties. Based upon inquiries to the above-listed Sanborn provider, Sanborn maps were available for the area of the Site for the following years: 1889, 1890, 1912, 1924, 1949, 1950, 1952, 1963 and 1968.

#### Historical Fire Insurance Maps

Direction	Description
Site	1920 through 1985, almost all residential listings. A grocery store and a piano store were located at the corner of 13th Avenue S. and 24 <sup>th</sup> Street E.
North	1920 through 2013, residential listings.
East	1920 through 2013, residential listings.
South	1935-1955, filling/gas station
West	1937-1985, Phillips Jr. High School 1988-2013, Phillips Community Center

### 3.5 Site Ownership

Based on a review of information obtained from the County assessor's records, the current Site owner is City of Minneapolis.

### 3.6 Title Search

A title commitment dated May 26, 2005 was provided to Terracon. No RECs or environmental liens were identified in review of the title commitment.

### 3.7 Interviews Regarding Current and Historical Uses

Liesch interviewed Mr. Mark Garner, City of Minneapolis Project Coordinator regarding the current and historical use of the Site. According to Mr. Garner, the Site was acquired by the City of Minneapolis in three separate transactions between December 1990 and May 1994. Smaller portions of the Site were acquired as single family houses or vacant lots. Currently the Site is used for parking and green space. A garden by Indigenous Peoples Task Force is located on a small portion of the Site. A garden shed is also located on the Site.

### 3.8 Prior Report Review

No environmental reports for the Site were provided to Liesch to review.

### 3.9 Historical Use Information Summary

Based on a review of the historical information, the Site appeared to be mostly residentially developed. Two retail stores existed on the corner of 13<sup>th</sup> Avenue South and 24<sup>th</sup> Street East. All of the structures on the Site were eventually demolished starting in the 1960s and into early 1990s. The Site is located in a residential neighborhood with 24<sup>th</sup> Street East being a commercial corridor. A School was located across the street to the west for many years and is currently a community center since the late 1980s. A gasoline station was located across the street to the south from at least 1935 to 1955.

## 4.0 RECORDS REVIEW

Regulatory database information was provided by EDR, a contract information services company. The purpose of the records review was to identify RECs in connection with the Site. Information in this section is subject to the accuracy of the data provided by the information services company and the date at which the information is updated, and the scope herein did not include confirmation of facilities listed as "unmappable" by regulatory databases.

In some of the following subsections, the words up-gradient, cross-gradient and down-gradient refer to the topographic gradient in relation to the Site. As stated previously, the groundwater flow direction and the depth to shallow groundwater, if present, would likely vary depending upon seasonal variations in rainfall and the depth to the soil/bedrock interface. Without the benefit of on-site groundwater monitoring wells surveyed to a datum, groundwater depth and flow direction beneath the Site cannot be directly ascertained. For purposes of this Phase I ESA, groundwater is anticipated to flow in a northeasterly direction based on topographic gradient and the Geologic Atlases of Hennepin County (County Atlas Series C-4).

### 4.1 Federal and State/Tribal Databases

Listed below are the facility listings identified on federal and state/tribal databases within the ASTM-required search distances from the approximate Site boundaries. Database definition, descriptions, and the database search report are included in Appendix D.

#### Federal Databases

Database	Description	Radius (miles)	Listings
CERCLIS	The CERCLIS database is a compilation of facilities which the EPA has investigated or is currently investigating for a release or threatened release of hazardous substances pursuant to	0.5	1

Database	Description	Radius (miles)	Listings
	the CERCLA of 1980.		
CERCLIS / NFRAP	CERCLIS/NFRAP refers to facilities that have been removed and archived from EPA's inventory of CERCLA sites.	0.5	0
ERNS	The Emergency Response Notification System (ERNS) is a listing compiled by the EPA on reported releases of petroleum and hazardous substances to the air, soil and/or water.	Site	0
IC / EC	A listing of sites with institutional and/or engineering controls in place. IC include administrative measures, such as groundwater use restrictions, construction restrictions, property use restrictions, and post remediation care requirements intended to prevent exposure to contaminants remaining on site. Deed restrictions are generally required as part of the institutional controls. EC include various forms of caps, building foundations, liners, and treatment methods to create pathway elimination for regulated substances to enter environmental media or effect human health.	Site	0
NPL	The NPL is the EPA's database of uncontrolled or abandoned hazardous waste facilities that have been listed for priority remedial actions under the Superfund Program.	1	1
NPL (Delisted)	The NPL (Delisted) refers to facilities that have been removed from the NPL.	0.5	0
RCRA CORRACTS/ TSD	The EPA maintains a database of RCRA facilities associated with treatment, storage, and disposal (TSD) of hazardous waste that are undergoing "corrective action." A "corrective action" order is issued when there has been a release of hazardous waste or constituents into the environment from a RCRA facility.	1	0
RCRA Generators	The RCRA Generators database, maintained by the EPA, lists facilities that generate hazardous waste as part of their normal business practices. Generators are listed as either large (LQG), small (SQG), or conditionally exempt (CESQG). LQG produce at least 1000 kg/month of non-acutely hazardous waste or 1 kg/month of acutely hazardous waste. SQG produce 100-1000 kg/month of non-acutely hazardous waste. CESQG are those that generate less than 100 kg/month of non-acutely hazardous waste.	Site and adjoining properties	6
RCRA Non-CORRACTS/ TSD	The RCRA Non-CORRACTS/TSD Database is a compilation by the EPA of facilities which report storage, transportation, treatment, or disposal of hazardous waste. Unlike the RCRA CORRACTS/TSD database, the RCRA Non-CORRACTS/TSD database does not include RCRA facilities where corrective action is required.	0.5	0

### State/Tribal Databases

Database	Description	Radius (miles)	Listings
AST	The MPCA maintains a database of Aboveground Storage Tanks in the State of Minnesota.	0.1	1

Database	Description	Radius (miles)	Listings
Brownfields	State and/or Tribal listing of Brownfield properties addressed by Cooperative Agreement Recipients or Targeted Brownfields Assessments.	0.5	3
HWS	The MPCA maintains a database from the Site Remediation System (SRS) that includes all sites that the State Superfund Program is dealing with or has dealt with. The Superfund Program identifies, investigates and determines appropriate cleanup plans for abandoned or uncontrolled hazardous waste sites where a release or potential release of a hazardous substance poses a risk to human health or the environment.	0.5	1
IC	Sites that have an institutional control event.	Site	1
LUST	State and/or Tribal database of leaking underground storage tanks in the state of Minnesota.	0.5	19
PLP	The Minnesota Pollution Control Agency (MPCA) identifies hazardous waste sites where investigation and cleanup are needed, cleanups are underway, or cleanup has been completed and long-term monitoring or maintenance continues. State equivalent to NPL.	1	1
SWF/LF	State and/or Tribal database of solid waste facilities located within Minnesota. The database information may include the facility name, class, operation type, area, estimated operational life, and owner.	0.5	0
UST	State and/or Tribal database of registered storage tanks in the State of Minnesota which may include the owner and location of the tanks.	Site and adjoining properties	11
VIC	Facilities participating in the MPCA Voluntary Cleanup Program.	0.5	9

In addition to the above ASTM-required listings, Terracon reviewed other federal, state, local, and proprietary databases provided by the database firm. A list of the additional reviewed databases is included in the regulatory database report included in Appendix D.

The following table summarizes the site-specific information provided by the database and/or gathered by this office for identified facilities which warrant additional consideration based on distance, regulatory status or facility type. Facilities are listed in order of proximity to the Site. Additional discussion for selected facilities follows the summary table.

### Listed Facilities

Facility Name And Location	Estimated Distance/Direction/Gradient	Database Listings
1316 East 24 <sup>th</sup> Street 1316 East 24 <sup>th</sup> Street	Adjoining/east/side to downgradient	SRS, VIC

Facility Name And Location	Estimated Distance/Direction/Gradient	Database Listings
Gunnar's Garage 1313 East 24 <sup>th</sup> Street	50 ft./south/upgradient	EDR US Hist Auto Stat
Rand Chas T 1311 East 24 <sup>th</sup> Street	50 ft./south/upgradient	EDR US Hist Auto Stat
Indian Health Board of Mpls 1315 East 24 <sup>th</sup> Street	50 ft./south/upgradient	RCRA-CESQG, FINDS, WIMN
Rorer and Canning 1301 East 24 <sup>th</sup> Street	50 ft./south/upgradient	EDR US Hist Auto Stat

1316 East 24<sup>th</sup> Street

A Phase I and a Phase II were completed in 2010 for this east adjoining facility. Lead and arsenic was identified above Soil Reference Values. DRO maximum concentration was 8,930 mg/kg and GRO maximum concentration was 26.1 mg/kg. No further information is provided in the EDR summary for this facility.

Gunnar's Garage and Rand Chas T

These two facilities were located south of the Site across East 24<sup>th</sup> Street. Both are identified as historical auto stations further described as automobile repairing and service stations. Gunnar's is identified in 1950 and Rand Chas T is identified from 1935 to 1950. No further information is provided in the EDR summary for this facility.

Indian Health Board of Mpls

This facility is located south of the Site across East 24<sup>th</sup> Street and generates lead, mercury and silver waste. No hazardous waste violations are identified.

Rorer and Canning

This facility is located south of the Site across East 24<sup>th</sup> Street and is identified as historical auto stations further described as gas and oil service stations from 1935 to 1955. No further information is provided in the EDR summary for this facility.

The three historical auto stations located across East 24<sup>th</sup> Street are a REC for the Site. Without knowing more information about the adjoining 316 East 24<sup>th</sup> Street facility, it is considered a REC for the Site.

The remaining facilities listed in the database report do not appear to represent RECs to the Site at this time based upon regulatory status, apparent groundwater gradient, and/or distance from the Site.

Unmapped facilities are those that do not contain sufficient address or location information to evaluate the facility listing locations relative to the Site. The report listed 20 facilities in the unmapped section. Determining the location of unmapped facilities is beyond the scope of this

assessment; however, none of these facilities were identified as the Site or adjacent properties. These facilities are listed in the database report in Appendix D.

## **4.2 Local Agency Inquiries**

### **4.2.1 Minneapolis Environmental Services**

Tom Frame with Minneapolis Environmental Services conducted a file search for the Site. In 1937 one 250-gallon aboveground storage tank was located inside the house assumed to be the basement at 1307-09 23<sup>rd</sup> Street East. In 1944 an aboveground storage tank identified as 265-gallons was located inside the house assumed to be the basement at 2311 13<sup>th</sup> Avenue South.

City water became available to the Site in 1887, 1904 and 1905 according to Mr. Frame. The city well record search did not identify any wells on Site.

Natural gas service is noted in the 1940s and 1950s. Wrecking permits were issued in 1965, 1968, 1969, 1987 and 1992. Most of the buildings located on the Site were residential and some were owned by a hospital. A grocery store and furniture store were located at 1300-04 24<sup>th</sup> Street East in the late 1800s to the early 1900s. Fill soil was brought to the Site to fill at least one basement. See Appendix C for the city file search for the Site.

## **4.3 Records Review Summary**

Selected federal and state environmental regulatory databases as well as responses from state and local regulatory agencies were reviewed. The Site was not identified in the regulatory databases.

Based on the apparent upgradient location, the three historical auto stations located across East 24<sup>th</sup> Street are a REC for the Site. Without knowing more information about the 1316 East 24<sup>th</sup> Street facility, it is considered a REC.

Based on distance, environmental setting and/or facility characteristics, the remaining identified facilities and inquiry results from the local agencies do not constitute RECs in connection with the Site at this time.

## **5.0 SITE RECONNAISSANCE**

### **5.1 General Site Information**

Information contained in this section is based on a visual reconnaissance conducted while walking through the Site and the accessible interior areas of structures, if any, located on the Site. Exhibit A-2 in Appendix A is a Site Diagram of the Site. Photo documentation of the Site at



the time of the visual reconnaissance is provided in Appendix E. Credentials of the individuals planning and conducting the Site visit are included in Appendix F.

### General Site Information

Site Reconnaissance	
Field Personnel	Rod Lehn
Reconnaissance Date	August 8, 2014
Weather Conditions	80s with mostly sunny skies
Site Contact/Title	None, undeveloped land

### 5.2 Overview of Current Site Occupants and Operations

The Site is a vacant lot with grass and tree cover and a small asphalt parking lot. A small garden and garden shed operated by Indigenous Peoples Task Force is also located on the Site. The asphalt parking lot is likely used by a nearby business.

### 5.3 Site Observations

The following table summarizes Site observations and interviews. Affirmative responses (designated by an “X”) are discussed in more detail following the table.

#### Site Characteristics

Category	Item or Feature	Observed or Otherwise Identified
Site Operations, Processes, and Equipment	Emergency generators	
	Elevators	
	Air compressors	
	Hydraulic lifts	
	Dry cleaning	
	Photo processing	
	Ventilation hoods and/or incinerators	
	Waste treatment systems and/or water treatment systems	
	Heating and/or cooling systems	
	Other processes or equipment	
Aboveground Chemical or Waste Storage	Aboveground storage tanks	
	Drums, barrels and/or containers ≥ 5 gallons	



Category	Item or Feature	Observed or Otherwise Identified
	MSDS	
Underground Chemical or Waste Storage, Drainage or Collection Systems	Underground storage tanks or ancillary UST equipment	
	Sumps, cisterns, catch basins and/or dry wells	
	Grease traps	
	Septic tanks and/or leach fields	
	Oil/water separators	
	Pipeline markers	
	Interior floor drains	
Electrical Transformers/PCBs	Transformers and/or capacitors	
	Other equipment	
Releases or Potential Releases	Stressed vegetation	
	Stained soil	
	Stained pavement or similar surface	
	Leachate and/or waste seeps	
	Trash, debris and/or other waste materials	
	Dumping or disposal areas	
	Construction/demolition debris and/or dumped fill dirt	
	Surface water discoloration, odor, sheen, and/or free floating product	
	Strong, pungent or noxious odors	
	Exterior pipe discharges and/or other effluent discharges	
Other Notable Site Features	Surface water bodies	
	Quarries or pits	
	Wells	

#### 5.4 Site Reconnaissance Summary

The Site is currently mostly covered with grass and trees. A small parking lot is located on the south side of the Site. The asphalt from the parking lot extends to the west side of the site but is not stripped for parking. A small portion of the Site is used for gardening. A small soil pile is located next to the garden area. The gardening shed did not contain any chemicals. Based on Site reconnaissance, RECs were not identified associated with the recent Site operations.

## 6.0 ADJOINING PROPERTY RECONNAISSANCE

Visual observations of adjoining properties (from Site boundaries) are summarized below.

### Adjoining Properties

Direction	Description
North	23 <sup>rd</sup> Street East and a residential development beyond.
East	Housing and a community garden.
South	24 <sup>th</sup> Street East and multi-tenant commercial building beyond.
West	13 <sup>th</sup> Avenue South and Phillips Community Center beyond.

The Site is located in a residential neighborhood. 24<sup>th</sup> Street East is a commercial corridor. No ASTs or chemical storage was observed at adjoining facilities.

Indications of RECs were not observed with the adjoining properties.

## 7.0 ADDITIONAL SERVICES

Per the agreed scope of services specified in the proposal, the following additional services limited visual observations for asbestos and limited wetland review were conducted.

### 7.1 Limited Visual Observations for Asbestos

No buildings are currently present on the Site. Based on the age of prior buildings it is likely asbestos containing materials were present. No visual evidence of asbestos containing materials is present today, however, it is not known if below grade structures or materials were removed from the Property, which could contain asbestos.

### 7.2 Limited Wetland Review

Terracon conducted a limited wetland review for the Site to evaluate potential presence of apparent jurisdictional Waters of the U.S. including wetlands, as defined and regulated by federal authority under 33 CFR Parts 320-330. This review may not identify state/locally-designated wetlands.

Wetlands as defined by EPA and the U.S. Army Corps of Engineers, in the *Federal Manual for Identifying and Delineating Jurisdictional Wetlands*, (Federal Interagency Committee for Wetland Determination, 1989), are “those areas that are inundated or saturated by surface or groundwater at a frequency and duration to support, and that under normal circumstances do support, a prevalence of vegetation typically adapted for life in saturated soil conditions.” Jurisdictional wetlands, regulated under Section 404 of the Clean Water Act/1972, have undergone increasing

regulation (Clean Water Act/1977 and 1987, Farm Bills/1985 and 1990), and are important for protection of aquatic species and waterfowl, water purification, and flood control.

Terracon reviewed the following resource to evaluate the potential presence of jurisdictional waters of the U.S., including wetlands, on the Site:

- **National Wetland Inventory Map**  
National Wetland Inventory (NWI) data for the project Site was reviewed to identify potential wetland areas. NWI data for the project Site was published by the U.S. Department of the Interior's Fish and Wildlife Service and depicts possible wetland areas based on stereoscopic analysis of high altitude aerial photographs. The review of the NWI data does not indicate potential wetland areas located within the project Site. The NWI map data for the project area can be seen as Overview Map in Appendix D.

Terracon's review of the above resources did not identify mapped wetlands or other potentially jurisdictional waters of the U.S. on the Site. Please note this Limited Wetland Review does not constitute a formal determination and/or delineation of a potentially jurisdictional wetland, which is based on three criteria, wetland hydrology, hydrophytic vegetation, and hydric soils, as set forth in *1987 Corps of Engineers Wetland Delineation Manual* and further supported by the applicable *Regional Supplements to the Corps of Engineers Wetland Delineation Manual*.

To determine whether regulated wetlands may be present on the Site, a wetland delineation must be performed and submitted to the U.S. Army Corps of Engineers for a jurisdictional determination, as required by Section 404 of the Clean Water Act.

Please note this Limited Wetland Review does not constitute a formal determination and/or delineation of a potentially jurisdictional wetland, which is based on three criteria, wetland hydrology, hydrophytic vegetation, and hydric soils, as set forth in *1987 Corps of Engineers Wetland Delineation Manual* and further supported by the *applicable Regional Supplements to the Corps of Engineers Wetland Delineation Manual*.

To determine whether regulated wetlands may be present on the Site, a wetland delineation must be performed and submitted to the U.S. Army Corps of Engineers for a jurisdictional determination, as required by Section 404 of the Clean Water Act.

## **8.0 CONCLUSIONS**

We have performed a Phase I ESA consistent with the procedures included in ASTM Practice E 1527-13 at 2313 13<sup>th</sup> Avenue South, Minneapolis, Hennepin County, Minnesota, the Site. No recognized environmental conditions were identified in connection with the Site except for the following:

- The 1316 East 24th Street property is identified as a VIC facility and is located on the adjoining site to the east.
- Based on upgradient location, the three historical auto stations located across East 24<sup>th</sup> Street are a REC for the Site.

## **9.0 ENVIRONMENTAL NOTES**

- Fill soil was brought to the Site to fill at least one basement. Other basements may have also been filled with soil from off site. The source of fill soil brought to the Site is not known.
- The Site was historically mostly residential; at least two of the residential sites were identified with fuel oil aboveground storage tanks located in the basement in the 1930s and 1940s.
- There is a potential for buried demolition debris which might contain asbestos and building hazardous materials to be present within former building footprints at the Site. This material if encountered would require additional evaluation and/or handling and disposal.

## **10.0 RECOMMENDATIONS**

Based on the scope of services, limitations, and findings of this assessment, Terracon recommends the following:

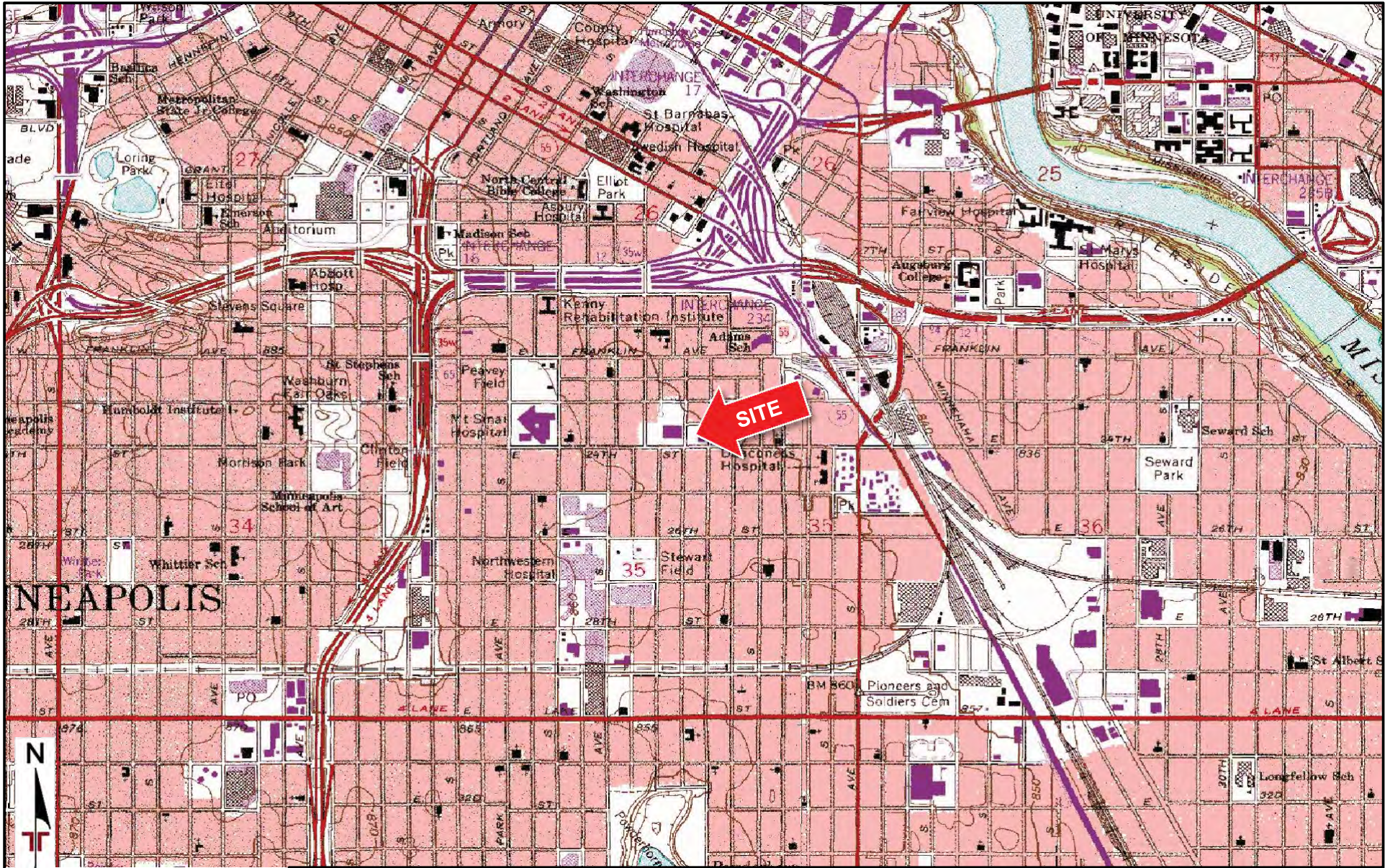
- Request and review the 1316 East 24th Street property VIC file.
- As development plans are finalized, we recommend additional assessment be conducted to evaluate potential impacts or buried debris at the Site.

## **11.0 DECLARATION**

I, Rod Lehn, declare that, to the best of my professional knowledge and belief, I meet the definition of Environmental Professional as defined in Section 312.10 of 40 CFR 312; and I have the specific qualifications based on education, training, and experience to assess a property of the nature, history, and setting of the Site. I have developed and performed the All Appropriate Inquiries in conformance with the standards and practices set forth in 40 CFR Part 312.

**APPENDIX A**  
**EXHIBIT 1 – TOPOGRAPHIC MAP**  
**EXHIBIT 2 – SITE DIAGRAM**  
**EXHIBIT 3 – ADDRESS MAP**





TOPOGRAPHIC MAP IMAGE COURTESY OF THE U.S. GEOLOGICAL SURVEY  
 QUADRANGLES INCLUDE: MINNEAPOLIS SOUTH, MN (1/1/1993) and ST PAUL WEST, MN (1/1/1993).

DIAGRAM IS FOR GENERAL LOCATION ONLY, AND IS NOT INTENDED FOR CONSTRUCTION PURPOSES

Project Manager: RPL	Project No. MP147262
Drawn by: RPL	Scale: 1:24,000
Checked by:	File Name:
Approved by:	Date:

**Terracon**

13400 15th Ave N.  
 Plymouth, MN

Topography Map

Vacant Lot  
 2313 13th Ave. South  
 Minneapolis, MN

Exhibit

A-1





AERIAL PHOTOGRAPHY PROVIDED BY MICROSOFT BING MAPS

DIAGRAM IS FOR GENERAL LOCATION ONLY, AND IS NOT INTENDED FOR CONSTRUCTION PURPOSES

Project Manager: RPL  
 Drawn by: RPL  
 Checked by:  
 Approved by:

Project No. MP147262  
 Scale: AS SHOWN  
 File Name:  
 Date:

**Terracon**  
 13400 15th Ave N.  
 Plymouth, MN

Site Diagram

Vacant Lot  
 2313 13th Ave. South  
 Minneapolis, MN

Exhibit  
 A-2





Site Boundary

AERIAL PHOTOGRAPHY PROVIDED BY MICROSOFT BING MAPS

DIAGRAM IS FOR GENERAL LOCATION ONLY, AND IS NOT INTENDED FOR CONSTRUCTION PURPOSES

Project Manager: RPL  
 Drawn by: RPL  
 Checked by:  
 Approved by:

Project No. MP147262  
 Scale: AS SHOWN  
 File Name:  
 Date:

**Terracon**

13400 15th Ave N.  
 Plymouth, MN

Address Map

Vacant Lot  
 2313 13th Ave. South  
 Minneapolis, MN

Exhibit

A-3



**APPENDIX B**  
**DESCRIPTION OF TERMS AND ACRONYMS**

## Description of Selected General Terms and Acronyms

Term/Acronym	Description
ACM	<p>Asbestos Containing Material. Asbestos is a naturally occurring mineral, three varieties of which (chrysotile, amosite, crocidolite) have been commonly used as fireproofing or binding agents in construction materials. Exposure to asbestos, as well as ACM, has been documented to cause lung diseases including asbestosis (scarring of the lung), lung cancer and mesothelioma (a cancer of the lung lining).</p> <p>Regulatory agencies have generally defined ACM as a material containing greater than one (1) percent asbestos, however some states (e.g. California) define ACM as materials having 0.1% asbestos. In order to define a homogenous material as non-ACM, a minimum number of samples must be collected from the material dependent upon its type and quantity. Homogenous materials defined as non-ACM must either have 1) no asbestos identified in all of its samples or 2) an identified asbestos concentration below the appropriate regulatory threshold. Asbestos concentrations are generally determined using polarized light microscopy or transmission electron microscopy. Point counting is an analytical method to statistically quantify the percentage of asbestos in a sample. The asbestos component of ACM may either be friable or non-friable. Friable materials, when dry, can be crumbled, pulverized, or reduced to powder by hand pressure and have a higher potential for a fiber release than non-friable ACM. Non-friable ACM are materials that are firmly bound in a matrix by plastic, cement, etc. and, if handled carefully, will not become friable.</p> <p>Federal and state regulations require that either all suspect building materials be presumed ACM or that an asbestos survey be performed prior to renovation, dismantling, demolition, or other activities that may disturb potential ACM. Notifications are required prior to demolition and/or renovation activities that may impact the condition of ACM in a building. ACM removal may be required if the ACM is likely to be disturbed or damaged during the demolition or renovation. Abatement of friable or potentially friable ACM must be performed by a licensed abatement contractor in accordance with state rules and NESHAP. Additionally, OSHA regulations for work classification, worker training and worker protection will apply.</p>
AHERA	Asbestos Hazard Emergency Response Act
AST	Aboveground Storage Tanks. ASTs are generally described as storage tanks less than 10% of which are below ground (i.e., buried). Tanks located in a basement, but not buried, are also considered ASTs. Whether, and the extent to which, an AST is regulated, is determined on a case-by-case basis and depends upon tank size, its contents and the jurisdiction of its location.
BGS	Below Ground Surface
BTEX	Benzene, Toluene, Ethylbenzene, and Xylenes. BTEX are VOC components found in gasoline and commonly used as analytical indicators of a petroleum hydrocarbon release.
CERCLA	Comprehensive Environmental Response, Compensation and Liability Act (a.k.a. Superfund). CERCLA is the federal act that regulates abandoned or uncontrolled hazardous waste sites. Under this Act, joint and several liability may be imposed on potentially responsible parties for cleanup-related costs.
CERCLIS	Comprehensive Environmental Response, Compensation and Liability Information System. An EPA compilation of sites having suspected or actual releases of hazardous substances to the environment. CERCLIS also contains information on site inspections, preliminary assessments and remediation of hazardous waste sites. These sites are typically reported to EPA by states and municipalities or by third parties pursuant to CERCLA Section 103.
CESQG	Conditionally exempt small quantity generators.
CFR	Code of Federal Regulations

## Description of Selected General Terms and Acronyms (cont.)

Term/Acronym	Description
CREC	Controlled Recognized Environmental Condition is defined in ASTM E 1527-13 as "a recognized environmental condition resulting from a past release of hazardous substances or petroleum products that has been addressed to the satisfaction of the applicable regulatory authority (for example, as evidenced by the issuance of a no further-action letter or equivalent, or meeting risk-based criteria established by regulatory authority) , with hazardous substances or petroleum products allowed to remain in place subject to the implementation of required controls (for example, property use restrictions, activity and use limitations, institutional controls, or engineering controls). A condition considered by the environmental professional to be a controlled recognized environmental condition shall be listed in the findings section of the Phase I Environmental Site Assessment report, and as a recognized environmental condition in the conclusions section of the Phase I Environmental Site Assessment report."
DOT	U.S. Department of Transportation
ERNS	Emergency Response Notification System. An EPA-maintained federal database which stores information on notifications of oil discharges and hazardous substance releases in quantities greater than the applicable reportable quantity under CERCLA. ERNS is a cooperative data-sharing effort between EPA, DOT, and the National Response Center.
ESA	Environmental Site Assessment
FRP	Fiberglass Reinforced Plastic
Hazardous Substance	As defined under CERCLA, this is (A) any substance designated pursuant to section 1321(b)(2)(A) of Title 33, (B) any element, compound, mixture, solution, or substance designated pursuant to section 9602 of this title; (C) any hazardous waste having characteristics identified under or listed pursuant to section 3001 of the Solid Waste Disposal Act (with some exclusions); (D) any toxic pollutant listed under section 1317(a) of Title 33; (E) any hazardous air pollutant listed under section 112 of the Clean Air Act; and (F) any imminently hazardous chemical substance or mixture with respect to which the EPA Administrator has taken action under section 2606 of Title 15. This term does not include petroleum, including crude oil or any fraction thereof which is not otherwise listed as a hazardous substance under subparagraphs (A) through (F) above, and the term include natural gas, or synthetic gas usable for fuel (or mixtures of natural gas and such synthetic gas).
Hazardous Waste	This is defined as having characteristics identified or listed under section 3001 of the Solid Waste Disposal Act (with some exceptions). RCRA, as amended by the Solid Waste Disposal Act of 1980, defines this term as a "solid waste, or combination of solid wastes, which because of its quantity, concentration, or physical, chemical, or infectious characteristics may (A) cause, or significantly contribute to an increase in mortality or an increase in serious irreversible, or incapacitating reversible illness; or (B) pose a substantial present or potential hazard to human health or the environment when improperly treated, stored, transported, or disposed of, or otherwise managed."
HREC	Historical Recognized Environmental Condition is defined in ASTM E 1527-13 as "a past release of any hazardous substances or petroleum products that has occurred in connection with the property and has been addressed to the satisfaction of the applicable regulatory authority or meeting unrestricted residential use criteria established by a regulatory authority, without subjecting the property to any required controls (for example, property use restrictions, activity and use limitations, institutional controls, or engineering controls). Before calling the past release a historical recognized environmental condition, the environmental professional must determine whether the past release is a recognized environmental condition at the time of the Phase I Environmental Site Assessment is conducted (for example, if there has been a change in the regulatory criteria). If the EP considers the past release to be a recognized environmental condition at the time the Phase I ESA is conducted, the condition shall be included in the conclusions section of the report as a recognized environmental condition."
ILP	Innocent Landowner/Operator Program
LQG	Large quantity generators.
LUST	Leaking Underground Storage Tank. This is a federal term set forth under RCRA for leaking USTs. Some states also utilize this term.
MCL	Maximum Contaminant Level. This Safe Drinking Water concept (and also used by many states as a ground water cleanup criteria) refers to the limit on drinking water contamination that determines whether a supplier can deliver water from a specific source without treatment.

## Description of Selected General Terms and Acronyms (cont.)

Term/Acronym	Description
PCB	Polychlorinated Biphenyl. A halogenated organic compound commonly in the form of a viscous liquid or resin, a flowing yellow oil, or a waxy solid. This compound was historically used as dielectric fluid in electrical equipment (such as electrical transformers and capacitors, electrical ballasts, hydraulic and heat transfer fluids), and for numerous heat and fire sensitive applications. PCB was preferred due to its durability, stability (even at high temperatures), good chemical resistance, low volatility, flammability, and conductivity. PCBs, however, do not break down in the environment and are classified by the EPA as a suspected carcinogen. 1978 regulations, under the Toxic Substances Control Act, prohibit manufacturing of PCB-containing equipment; however, some of this equipment may still be in use today.
pCi/L	Pico Curies per Liter of Air. Unit of measurement for Radon and similar radioactive materials.
PLM	Polarized Light Microscopy (see ACM section of the report, if included in the scope of services)
PST	Petroleum Storage Tank. An AST or UST that contains a petroleum product.
Radon	A radioactive gas resulting from radioactive decay of naturally-occurring radioactive materials in rocks and soils containing uranium, granite, shale, phosphate, and pitchblende. Radon concentrations are measured in Pico Curies per Liter of Air. Exposure to elevated levels of radon creates a risk of lung cancer; this risk generally increases as the level of radon and the duration of exposure increases. Outdoors, radon is diluted to such low concentrations that it usually does not present a health concern. However, radon can accumulate in building basements or similar enclosed spaces to levels that can pose a risk to human health. Indoor radon concentrations depend primarily upon the building's construction, design and the concentration of radon in the underlying soil and ground water. The EPA recommended annual average indoor "action level" concentration for residential structures is 4.0 pCi/l.
RCRA	Resource Conservation and Recovery Act. Federal act regulating solid and hazardous wastes from point of generation to time of disposal ("cradle to grave"). 42 U.S.C. 6901 et seq.
RCRA Generators	The RCRA generators list is part of the RCRIS database maintained by EPA and lists facilities that generate hazardous waste as part of their normal business operations, as more particularly defined under Section 4.1 of this report.
RCRA CORRACTS/TS Ds	The USEPA maintains a database of RCRA facilities associated with treatment, storage, and disposal (TSD) of hazardous materials which are undergoing "corrective action". A "corrective action" order is issued when there is a release of hazardous waste or constituents into the environment from a RCRA facility.
RCRA Non-CORRACTS/TS Ds	The RCRA Non-CORRACTS/TS Database is a compilation by the USEPA of facilities which report storage, transportation, treatment, or disposal of hazardous waste. Unlike the RCRA CORRACTS/TS database, the RCRA Non-CORRACTS/TS database does not include RCRA facilities where corrective action is required.
RCRA Violators List	RAATS. RCRA Administrative Actions Taken. RAATS information is now contained in the RCRIS database and includes records of administrative enforcement actions against facilities for noncompliance.
RCRIS	Resource Conservation and Recovery Information System, as defined in the Records Review section of this report.
REC	Recognized Environmental Conditions are defined by ASTM E1527-13 as "the presence or likely presence of any hazardous substances or petroleum products in, on, or at a property: 1) due to any release to the environment; 2) under conditions indicative of a release to the environment; or 3) under conditions that pose a material threat of a future release to the environment. <i>De minimis</i> conditions are not recognized environmental conditions."
SCL	State "CERCLIS" List (see SPL /State Priority List, below).

## Description of Selected General Terms and Acronyms (cont.)

Term/Acronym	Description
MSDS	Material Safety Data Sheets. Written/printed forms prepared by chemical manufacturers, importers and employers which identify the physical and chemical traits of hazardous chemicals under OSHA's Hazard Communication Standard.
NESHAP	National Emissions Standard for Hazardous Air Pollutants (Federal Clean Air Act). This part of the Clean Air Act regulates emissions of hazardous air pollutants.
NFRAP	Facilities where there is "No Further Remedial Action Planned," as more particularly described under the Records Review section of this report.
NOV	Notice of Violation. A notice of violation or similar citation issued to an entity, company or individual by a state or federal regulatory body indicating a violation of applicable rule or regulations has been identified.
NPDES	National Pollutant Discharge Elimination System (Clean Water Act). The federal permit system for discharges of polluted water.
NPL	National Priorities List, as more particularly described under the Records Review section of this report.
OSHA	Occupational Safety and Health Administration or Occupational Safety and Health Act
PACM	Presumed Asbestos-Containing Material. A material that is suspected of containing or presumed to contain asbestos but which has not been analyzed to confirm the presence or absence of asbestos.
SPCC	Spill Prevention, Control and Countermeasures. SPCC plans are required under federal law (Clean Water Act and Oil Pollution Act) for any facility storing petroleum in tanks and/or containers of 55-gallons or more that when taken in aggregate exceed 1,320 gallons. SPCC plans are also required for facilities with underground petroleum storage tanks with capacities of over 42,000 gallons. Many states have similar spill prevention programs, which may have additional requirements.
SPL	State Priority List. State list of confirmed sites having contamination in which the state is actively involved in clean up activities or is actively pursuing potentially responsible parties for clean up. Sometimes referred to as a State "CERCLIS" List.
SQG	Small quantity generator.
SWF	Solid Waste Facility
TPH	Total Petroleum Hydrocarbons
TRI	Toxic Release Inventory. Routine EPA report on releases of toxic chemicals to the environment based upon information submitted by entities subject to reporting under the Emergency Planning and Community Right to Know Act.
TSCA	Toxic Substances Control Act. A federal law regulating manufacture, import, processing and distribution of chemical substances not specifically regulated by other federal laws (such as asbestos, PCBs, lead-based paint and radon). 15 U.S.C 2601 et seq.
USACE	United States Army Corps of Engineers
USC	United States Code
USGS	United States Geological Survey
USNRCS	United States Department of Agriculture-Natural Resource Conservation Service
UST	Underground Storage Tank. Most federal and state regulations, as well as ASTM E1527-13, define this as any tank, incl., underground piping connected to the tank, that is or has been used to contain hazardous substances or petroleum products and the volume of which is 10% or more beneath the surface of the ground (i.e., buried).
VCP	Voluntary Cleanup Program
VOC	Volatile Organic Compound

Term/Acronym	Description
Wetlands	<p>Areas that are typically saturated with surface or ground water that creates an environment supportive of wetland vegetation (i.e., swamps, marshes, bogs). The <u>Corps of Engineers Wetlands Delineation Manual</u> (Technical Report Y-87-1) defines wetlands as areas inundated or saturated by surface or ground water at a frequency and duration sufficient to support, and that under normal circumstances do support, a prevalence of vegetation typically adapted for life in saturated soil conditions. For an area to be considered a jurisdictional wetland, it must meet the following criteria: more than 50 percent of the dominant plant species must be categorized as Obligate, Facultative Wetland, or Facultative on lists of plant species that occur in wetlands; the soil must be hydric; and, wetland hydrology must be present.</p> <p>The federal Clean Water Act which regulates "waters of the US," also regulates wetlands, a program jointly administered by the USACE and the EPA. Waters of the U.S. are defined as: (1) waters used in interstate or foreign commerce, including all waters subject to the ebb and flow of tides; (2) all interstate waters including interstate wetlands; (3) all other waters such as intrastate lakes, rivers, streams (including intermittent streams), mudflats, sandflats, wetlands, sloughs, prairie potholes, wet meadows, playa lakes, or natural ponds, etc., which the use, degradation, or destruction could affect interstate/ foreign commerce; (4) all impoundments of waters otherwise defined as waters of the U. S.; (5) tributaries of waters identified in 1 through 4 above; (6) the territorial seas; and (7) wetlands adjacent to waters identified in 1 through 6 above. Only the USACE has the authority to make a final wetlands jurisdictional determination.</p>

**APPENDIX C**  
**HISTORICAL DOCUMENTATION AND USER QUESTIONNAIRE**

ASTM E 1527 – 05  
USER QUESTIONNAIRE

- (1) Are you aware of any environmental cleanup liens against the property that are filed or recorded under federal, tribal, state or local law?

No.

- (2) Are you aware of any activity use limitations, such as engineering controls, land use restrictions or institutional controls that are in place at the site and/or have been filed or recorded in a registry under federal, tribal, state or local law?

No.

- (3) As the user of this ESA do you have any specialized knowledge or experience related to the property or nearby properties?

The City of Minneapolis acquired the subject property, 2313 13<sup>th</sup> Avenue South, as part of a larger site acquisition and assembly process in three separate transactions between December 1990 and May 1994. The majority of the property was acquired from Fairview, which had previously merged with Lutheran Deaconess Hospital, which had owned and operated a hospital and nursing school campus in this area for almost a century. Smaller portions of the site were acquired as single family houses or vacant lots.

- (4) Does the purchase price being paid for this property reasonably reflect the fair market value of the property?


TBD

- (5) Are you aware of commonly known or reasonably ascertainable information about the property that would help the environmental professional to identify conditions indicative of releases or threatened releases?

City staff is aware that the property has been previously developed and that historic structures were subsequently demolished. We have no specific information regarding a likely presence of contamination on the property.

- (6) As the user of this ESA, based on your knowledge and experience related to the property are there any obvious indicators that point to the presence or likely presence of contamination at the property?

No

  
\_\_\_\_\_  
Signature

8/15/14  
\_\_\_\_\_  
Date







**Vacant Lot**

2313 13th Avenue South  
Minneapolis, MN 55404

Inquiry Number: 4023648.9  
August 01, 2014

## The EDR Aerial Photo Decade Package



6 Armstrong Road, 4th Floor  
Shelton, Connecticut 06484  
Toll Free: 800.352.0050  
[www.edrnet.com](http://www.edrnet.com)

# EDR Aerial Photo Decade Package

Environmental Data Resources, Inc. (EDR) Aerial Photo Decade Package is a screening tool designed to assist environmental professionals in evaluating potential liability on a target property resulting from past activities. EDR's professional researchers provide digitally reproduced historical aerial photographs, and when available, provide one photo per decade.

**When delivered electronically by EDR, the aerial photo images included with this report are for ONE TIME USE ONLY. Further reproduction of these aerial photo images is prohibited without permission from EDR. For more information contact your EDR Account Executive.**

***Thank you for your business.***  
Please contact EDR at 1-800-352-0050  
with any questions or comments.

## **Disclaimer - Copyright and Trademark Notice**

This Report contains certain information obtained from a variety of public and other sources reasonably available to Environmental Data Resources, Inc. It cannot be concluded from this Report that coverage information for the target and surrounding properties does not exist from other sources. **NO WARRANTY EXPRESSED OR IMPLIED, IS MADE WHATSOEVER IN CONNECTION WITH THIS REPORT. ENVIRONMENTAL DATA RESOURCES, INC. SPECIFICALLY DISCLAIMS THE MAKING OF ANY SUCH WARRANTIES, INCLUDING WITHOUT LIMITATION, MERCHANTABILITY OR FITNESS FOR A PARTICULAR USE OR PURPOSE. ALL RISK IS ASSUMED BY THE USER. IN NO EVENT SHALL ENVIRONMENTAL DATA RESOURCES, INC. BE LIABLE TO ANYONE, WHETHER ARISING OUT OF ERRORS OR OMISSIONS, NEGLIGENCE, ACCIDENT OR ANY OTHER CAUSE, FOR ANY LOSS OF DAMAGE, INCLUDING, WITHOUT LIMITATION, SPECIAL, INCIDENTAL, CONSEQUENTIAL, OR EXEMPLARY DAMAGES. ANY LIABILITY ON THE PART OF ENVIRONMENTAL DATA RESOURCES, INC. IS STRICTLY LIMITED TO A REFUND OF THE AMOUNT PAID FOR THIS REPORT.** Purchaser accepts this Report AS IS. Any analyses, estimates, ratings, environmental risk levels or risk codes provided in this Report are provided for illustrative purposes only, and are not intended to provide, nor should they be interpreted as providing any facts regarding, or prediction or forecast of, any environmental risk for any property. Only a Phase I Environmental Site Assessment performed by an environmental professional can provide information regarding the environmental risk for any property. Additionally, the information provided in this Report is not to be construed as legal advice.

Copyright 2014 by Environmental Data Resources, Inc. All rights reserved. Reproduction in any media or format, in whole or in part, of any report or map of Environmental Data Resources, Inc., or its affiliates, is prohibited without prior written permission.

EDR and its logos (including Sanborn and Sanborn Map) are trademarks of Environmental Data Resources, Inc. or its affiliates. All other trademarks used herein are the property of their respective owners.

**Date EDR Searched Historical Sources:**

Aerial Photography August 01, 2014


**Target Property:**

2313 13th Avenue South

Minneapolis, MN 55404


<u>Year</u>	<u>Scale</u>	<u>Details</u>	<u>Source</u>
1937	Aerial Photograph. Scale: 1"=500'	Flight Year: 1937	EDR
1940	Aerial Photograph. Scale: 1"=500'	Flight Year: 1940	EDR
1947	Aerial Photograph. Scale: 1"=500'	Flight Year: 1947	EDR
1957	Aerial Photograph. Scale: 1"=500'	Flight Year: 1957	EDR
1966	Aerial Photograph. Scale: 1"=500'	Flight Year: 1966	EDR
1969	Aerial Photograph. Scale: 1"=500'	Flight Year: 1969	EDR
1972	Aerial Photograph. Scale: 1"=500'	Flight Year: 1972	EDR
1978	Aerial Photograph. Scale: 1"=500'	Flight Year: 1978	EDR
1984	Aerial Photograph. Scale: 1"=500'	Flight Year: 1984	EDR
1987	Aerial Photograph. Scale: 1"=500'	Flight Year: 1987	EDR
1991	Aerial Photograph. Scale: 1"=500'	/DOQQ - acquisition dates: 1991	EDR
1997	Aerial Photograph. Scale: 1"=500'	Flight Year: 1997	EDR
2005	Aerial Photograph. Scale: 1"=500'	Flight Year: 2005	EDR
2008	Aerial Photograph. Scale: 1"=500'	Flight Year: 2008	EDR
2009	Aerial Photograph. Scale: 1"=500'	Flight Year: 2009	EDR
2010	Aerial Photograph. Scale: 1"=500'	Flight Year: 2010	EDR






INQUIRY #: 4023648.9

YEAR: 1937

 = 500'








INQUIRY #: 4023648.9

YEAR: 1940

 = 500'







INQUIRY #: 4023648.9

YEAR: 1947

| = 500'





INQUIRY #: 4023648.9

YEAR: 1957

 = 500'







INQUIRY #: 4023648.9

YEAR: 1966

— = 500'





INQUIRY #: 4023648.9

YEAR: 1969

— = 500'








INQUIRY #: 4023648.9

YEAR: 1969

 = 500'





INQUIRY #: 4023648.9

YEAR: 1972

 = 500'







INQUIRY #: 4023648.9

YEAR: 1978

 = 500'







INQUIRY #: 4023648.9

YEAR: 1984

 = 500'





INQUIRY #: 4023648.9

YEAR: 1987

 = 500'







INQUIRY #: 4023648.9

YEAR: 1991

 = 500'





INQUIRY #: 4023648.9

YEAR: 1997

 = 500'







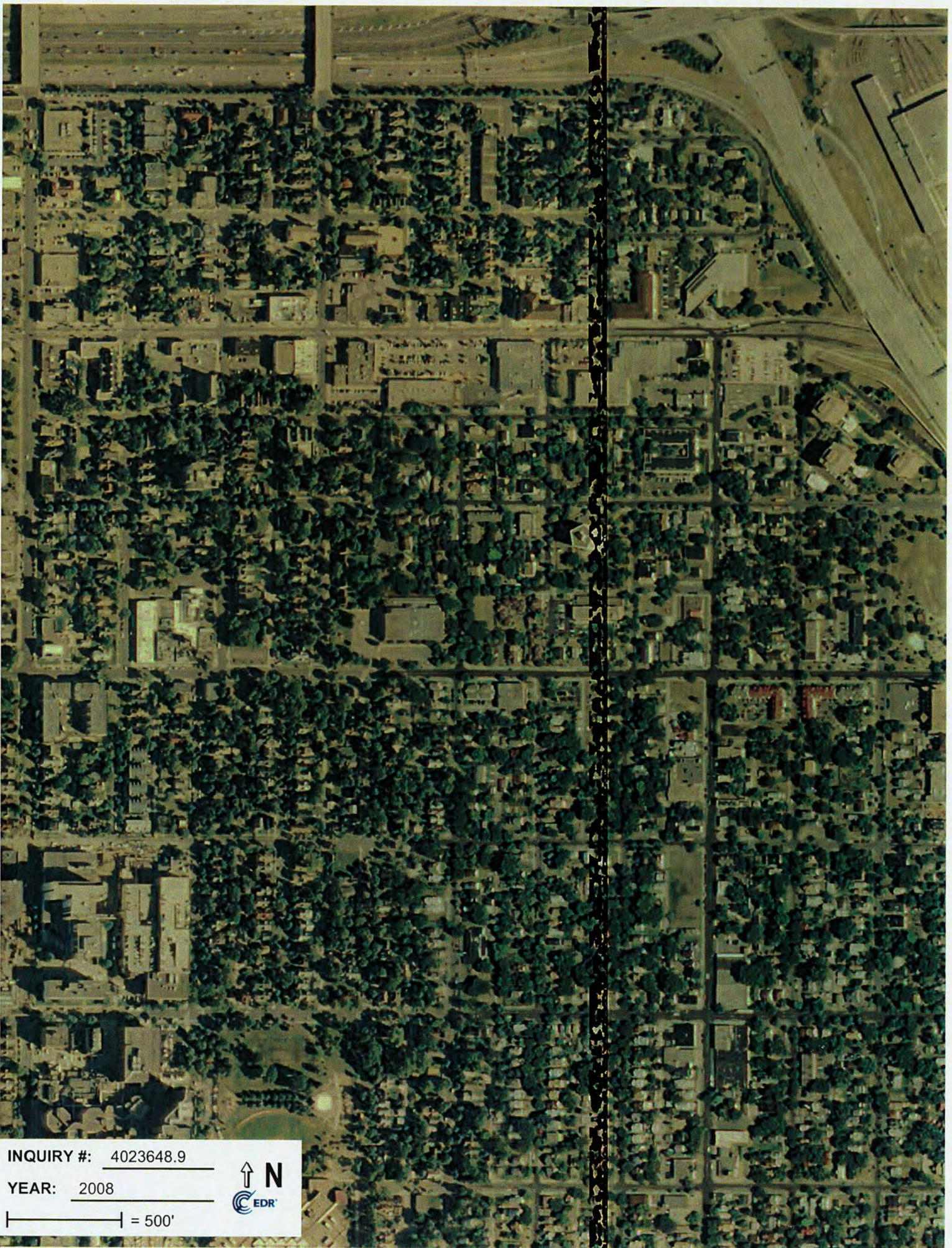
INQUIRY #: 4023648.9

YEAR: 2005

— = 500'







INQUIRY #: 4023648.9

YEAR: 2008

 = 500'







INQUIRY #: 4023648.9

YEAR: 2009

 = 500'







INQUIRY #: 4023648.9

YEAR: 2010

— = 500'







**Vacant Lot**

2313 13th Avenue South  
Minneapolis, MN 55404

Inquiry Number: 4023648.4  
July 31, 2014

# EDR Historical Topographic Map Report



6 Armstrong Road, 4th Floor  
Shelton, Connecticut 06484  
Toll Free: 800.352.0050  
[www.edrnet.com](http://www.edrnet.com)



# EDR Historical Topographic Map Report

Environmental Data Resources, Inc.s (EDR) Historical Topographic Map Report is designed to assist professionals in evaluating potential liability on a target property resulting from past activities. EDRs Historical Topographic Map Report includes a search of a collection of public and private color historical topographic maps, dating back to the early 1900s.

***Thank you for your business.***  
Please contact EDR at 1-800-352-0050  
with any questions or comments.

## **Disclaimer - Copyright and Trademark Notice**

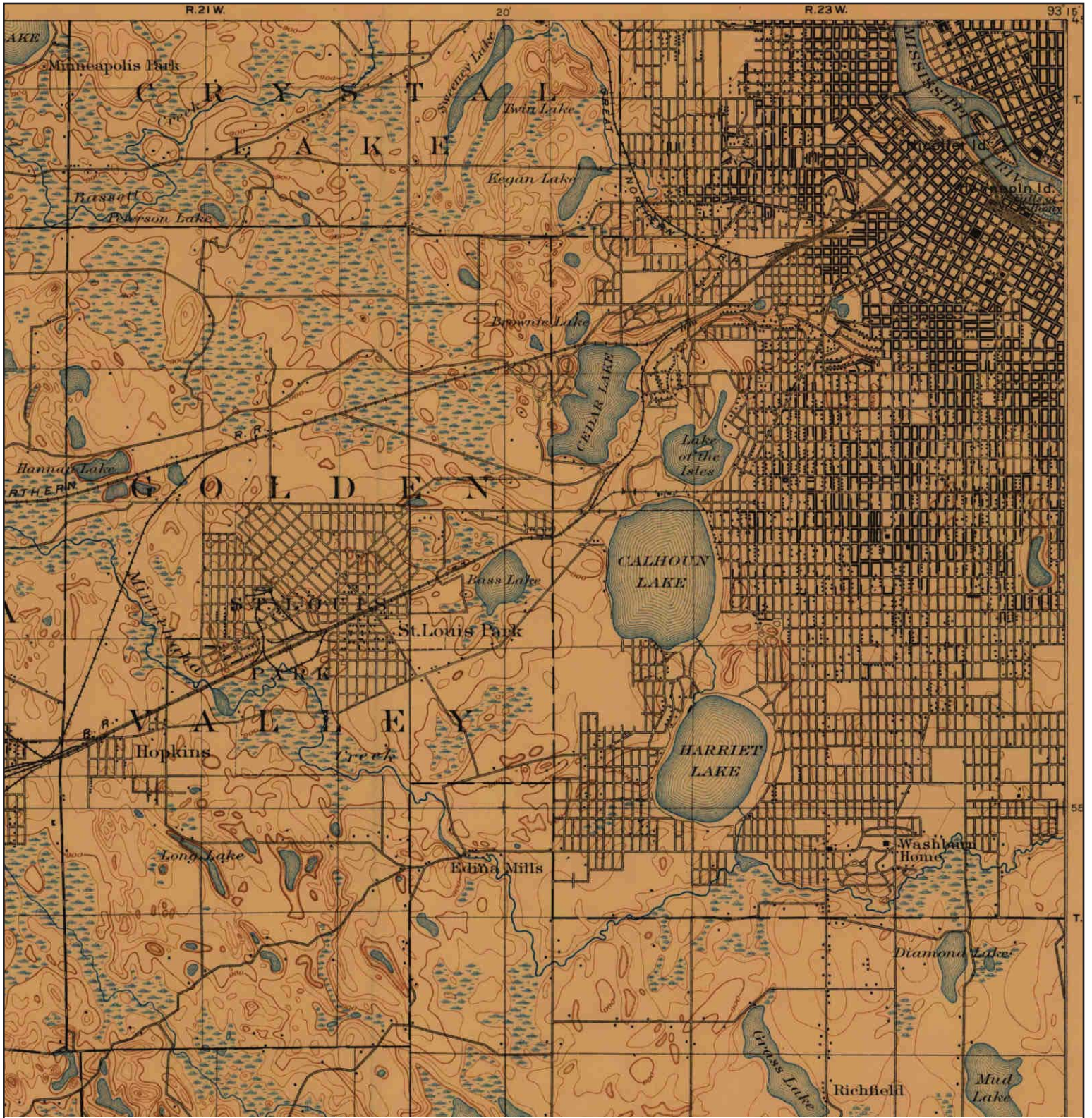
This Report contains certain information obtained from a variety of public and other sources reasonably available to Environmental Data Resources, Inc. It cannot be concluded from this Report that coverage information for the target and surrounding properties does not exist from other sources. **NO WARRANTY EXPRESSED OR IMPLIED, IS MADE WHATSOEVER IN CONNECTION WITH THIS REPORT. ENVIRONMENTAL DATA RESOURCES, INC. SPECIFICALLY DISCLAIMS THE MAKING OF ANY SUCH WARRANTIES, INCLUDING WITHOUT LIMITATION, MERCHANTABILITY OR FITNESS FOR A PARTICULAR USE OR PURPOSE. ALL RISK IS ASSUMED BY THE USER. IN NO EVENT SHALL ENVIRONMENTAL DATA RESOURCES, INC. BE LIABLE TO ANYONE, WHETHER ARISING OUT OF ERRORS OR OMISSIONS, NEGLIGENCE, ACCIDENT OR ANY OTHER CAUSE, FOR ANY LOSS OF DAMAGE, INCLUDING, WITHOUT LIMITATION, SPECIAL, INCIDENTAL, CONSEQUENTIAL, OR EXEMPLARY DAMAGES. ANY LIABILITY ON THE PART OF ENVIRONMENTAL DATA RESOURCES, INC. IS STRICTLY LIMITED TO A REFUND OF THE AMOUNT PAID FOR THIS REPORT.** Purchaser accepts this Report AS IS. Any analyses, estimates, ratings, environmental risk levels or risk codes provided in this Report are provided for illustrative purposes only, and are not intended to provide, nor should they be interpreted as providing any facts regarding, or prediction or forecast of, any environmental risk for any property. Only a Phase I Environmental Site Assessment performed by an environmental professional can provide information regarding the environmental risk for any property. Additionally, the information provided in this Report is not to be construed as legal advice.


Copyright 2014 by Environmental Data Resources, Inc. All rights reserved. Reproduction in any media or format, in whole or in part, of any report or map of Environmental Data Resources, Inc., or its affiliates, is prohibited without prior written permission.

EDR and its logos (including Sanborn and Sanborn Map) are trademarks of Environmental Data Resources, Inc. or its affiliates. All other trademarks used herein are the property of their respective owners.



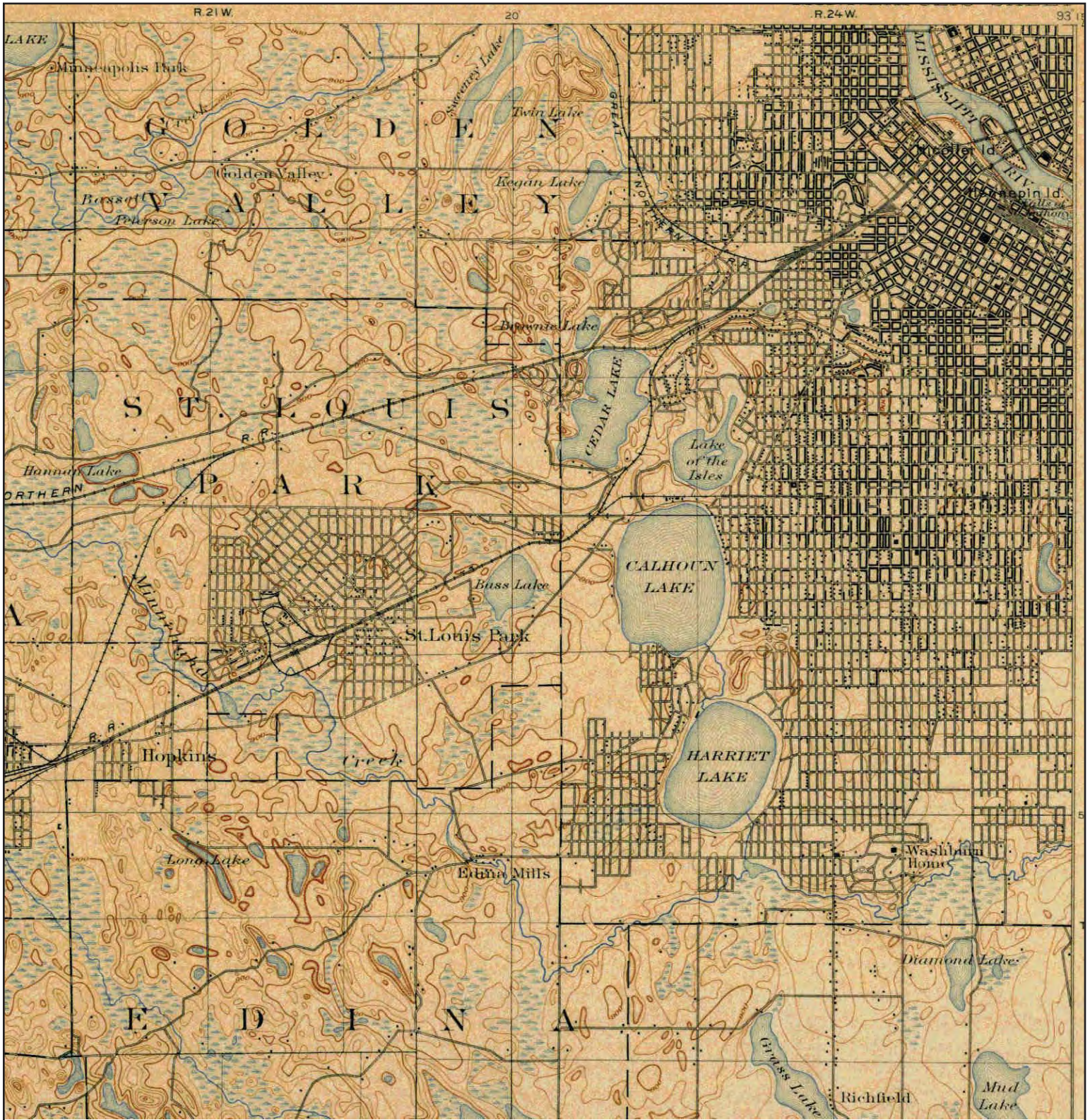
# Historical Topographic Map




<p>N</p> 	<b>TARGET QUAD</b>	<b>SITE NAME:</b> Vacant Lot	<b>CLIENT:</b> Liesch / Terracon
	<b>NAME:</b> MINNEAPOLIS	<b>ADDRESS:</b> 2313 13th Avenue South	<b>CONTACT:</b> Rod Lehn
	<b>MAP YEAR:</b> 1896	Minneapolis, MN 55404	<b>INQUIRY#:</b> 4023648.4
	<b>SERIES:</b> 15	<b>LAT/LONG:</b> 44.9596 / -93.2559	<b>RESEARCH DATE:</b> 07/31/2014
	<b>SCALE:</b> 1:62500		



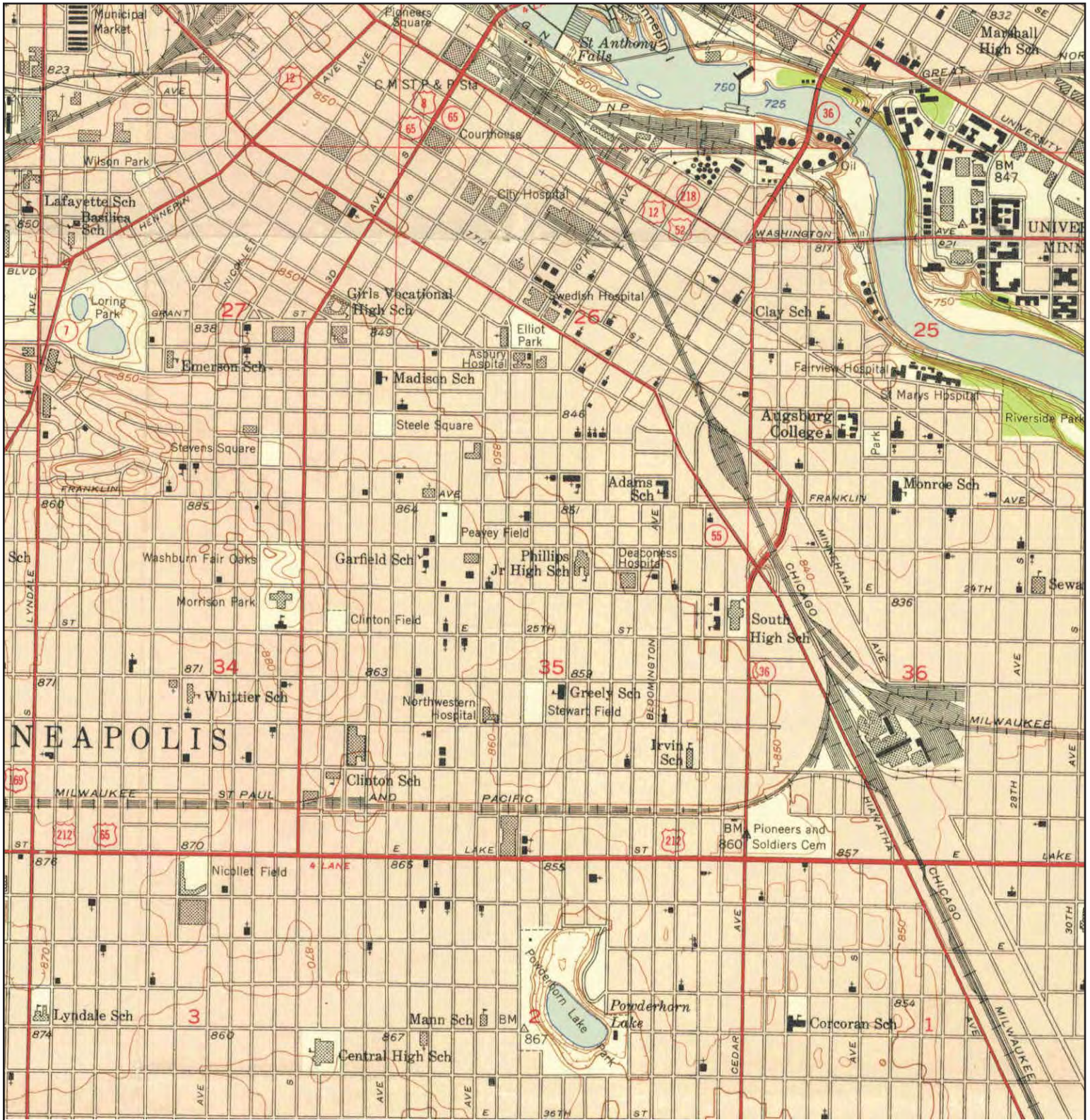
# Historical Topographic Map



<p>N</p> 	<b>TARGET QUAD</b>	<b>SITE NAME:</b> Vacant Lot	<b>CLIENT:</b> Liesch / Terracon
	<b>NAME:</b> MINNEAPOLIS	<b>ADDRESS:</b> 2313 13th Avenue South	<b>CONTACT:</b> Rod Lehn
	<b>MAP YEAR:</b> 1901	<b>Minnneapolis, MN 55404</b>	<b>INQUIRY#:</b> 4023648.4
	<b>SERIES:</b> 15	<b>LAT/LONG:</b> 44.9596 / -93.2559	<b>RESEARCH DATE:</b> 07/31/2014
	<b>SCALE:</b> 1:62500		



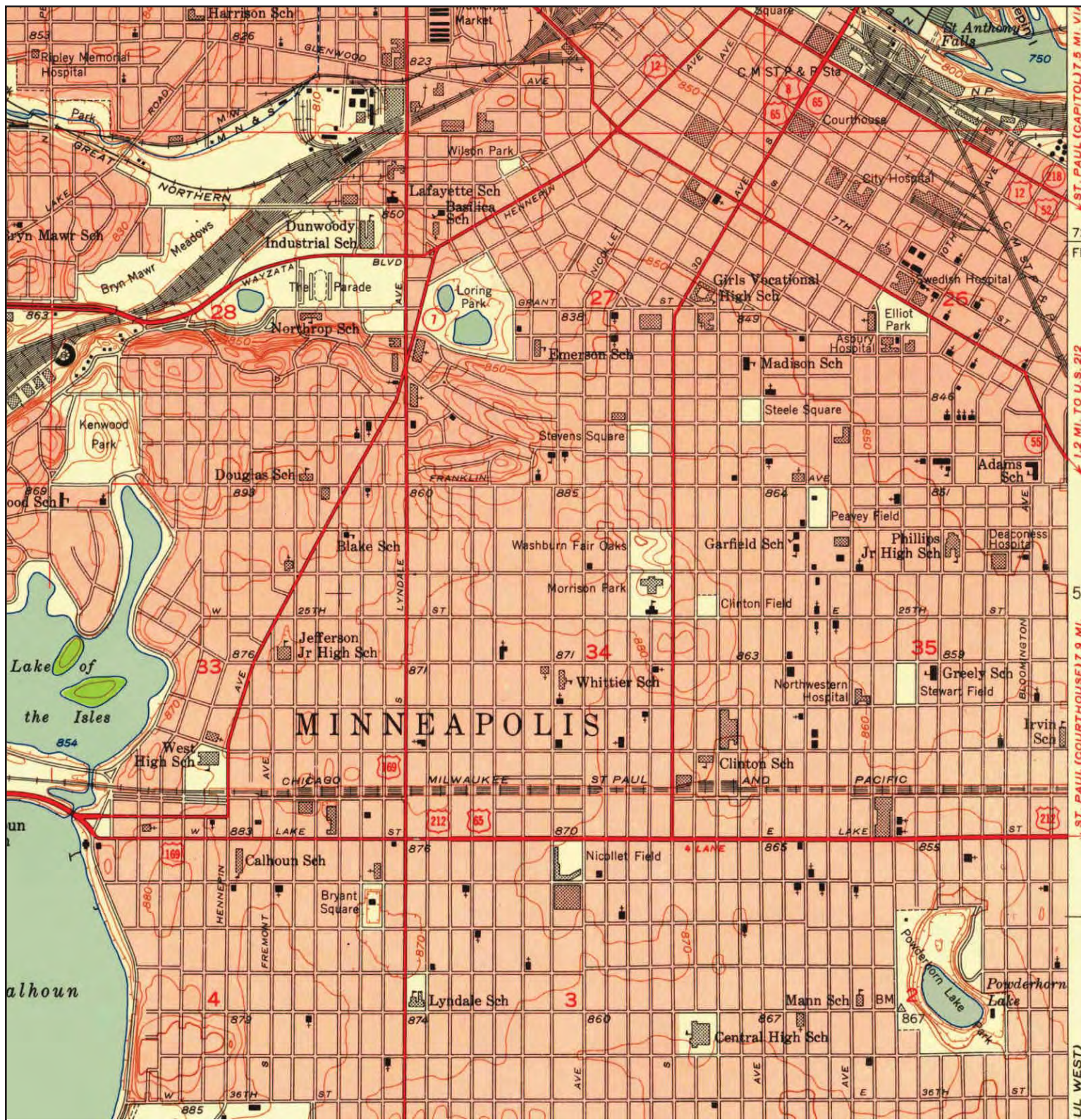
# Historical Topographic Map



	<b>TARGET QUAD</b>	<b>SITE NAME:</b> Vacant Lot	<b>CLIENT:</b> Liesch / Terracon
	<b>NAME:</b> MINNEAPOLIS VICINITY WEST	<b>ADDRESS:</b> 2313 13th Avenue South Minneapolis, MN 55404	<b>CONTACT:</b> Rod Lehn
	<b>MAP YEAR:</b> 1952	<b>LAT/LONG:</b> 44.9596 / -93.2559	<b>INQUIRY#:</b> 4023648.4
	<b>SERIES:</b> 7.5		<b>RESEARCH DATE:</b> 07/31/2014
	<b>SCALE:</b> 1:24000		



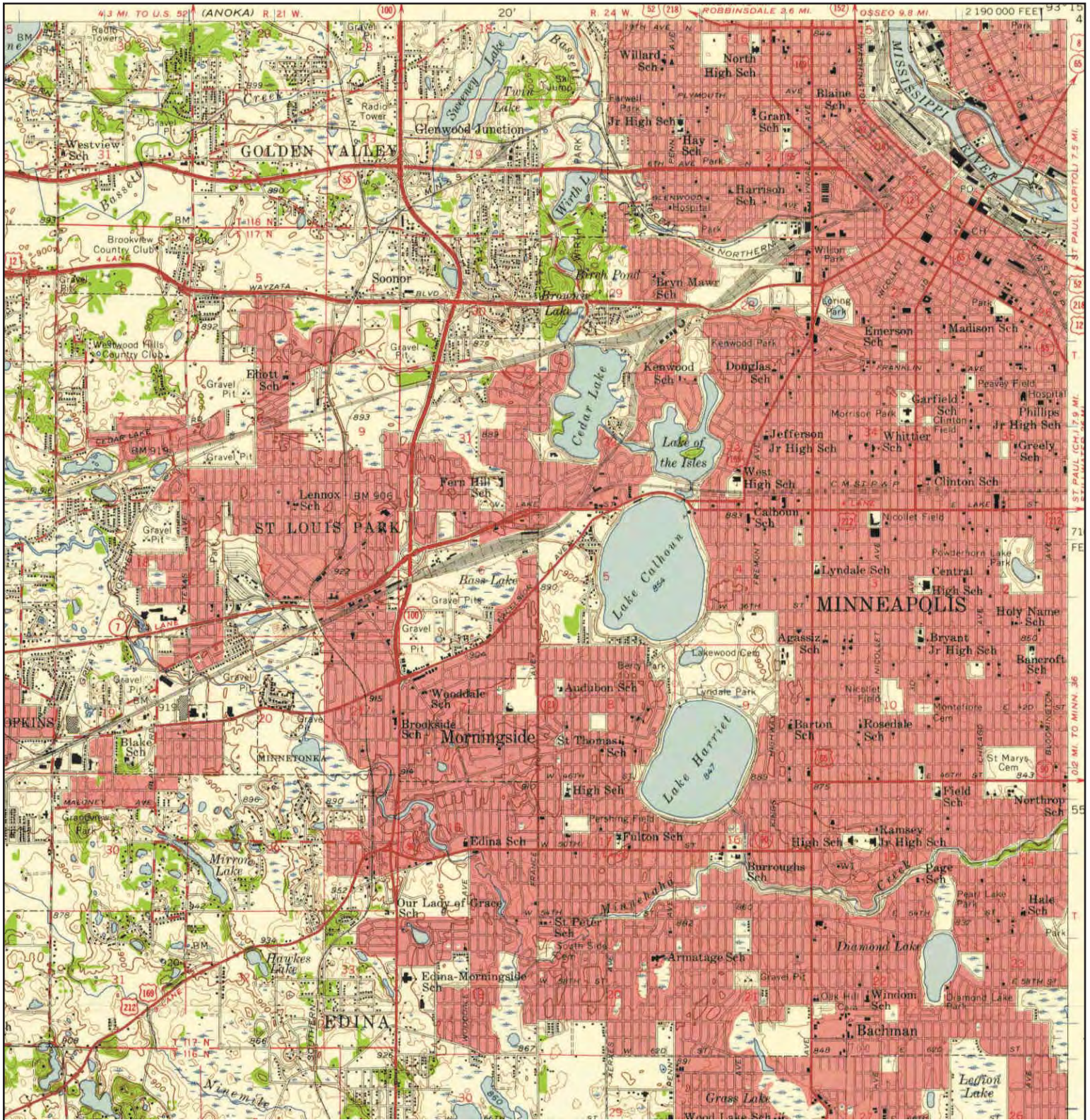
# Historical Topographic Map



<p>N</p>	<b>TARGET QUAD</b>	<b>SITE NAME:</b> Vacant Lot	<b>CLIENT:</b> Liesch / Terracon
	NAME: MINNEAPOLIS SOUTH	ADDRESS: 2313 13th Avenue South	CONTACT: Rod Lehn
	MAP YEAR: 1952	Minneapolis, MN 55404	INQUIRY#: 4023648.4
	SERIES: 7.5	LAT/LONG: 44.9596 / -93.2559	RESEARCH DATE: 07/31/2014
	SCALE: 1:24000		



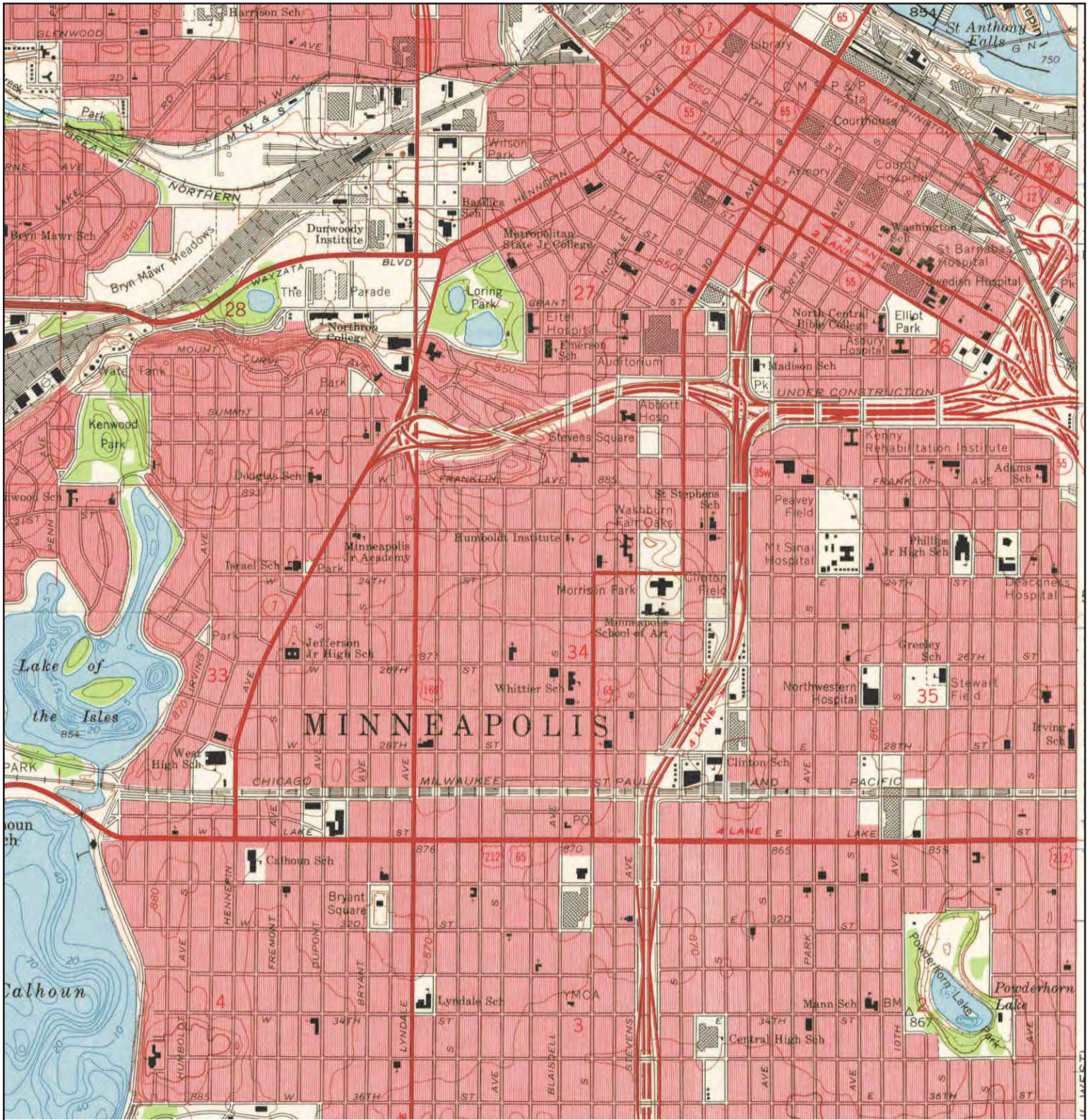
# Historical Topographic Map




	<b>TARGET QUAD</b>	<b>SITE NAME:</b> Vacant Lot	<b>CLIENT:</b> Liesch / Terracon
	<b>NAME:</b> MINNEAPOLIS	<b>ADDRESS:</b> 2313 13th Avenue South	<b>CONTACT:</b> Rod Lehn
	<b>MAP YEAR:</b> 1958	<b>MINNEAPOLIS, MN 55404</b>	<b>INQUIRY#:</b> 4023648.4
	<b>REVISED FROM :</b> 1954	<b>LAT/LONG:</b> 44.9596 / -93.2559	<b>RESEARCH DATE:</b> 07/31/2014
	<b>SERIES:</b> 15		
	<b>SCALE:</b> 1:62500		



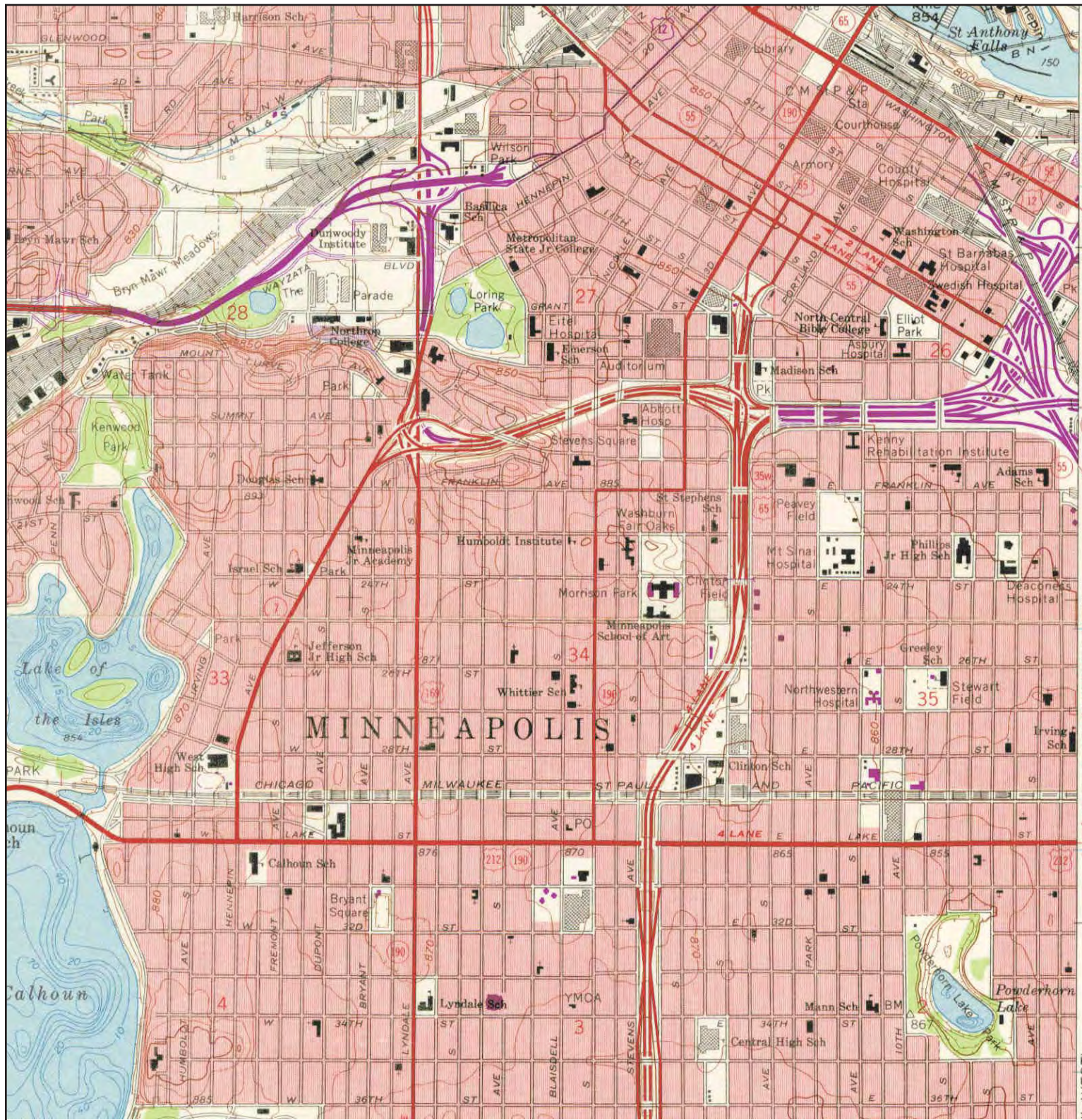
# Historical Topographic Map




<p>N</p> 	<b>TARGET QUAD</b>	<b>SITE NAME:</b> Vacant Lot	<b>CLIENT:</b> Liesch / Terracon
	<b>NAME:</b> MINNEAPOLIS SOUTH	<b>ADDRESS:</b> 2313 13th Avenue South	<b>CONTACT:</b> Rod Lehn
	<b>MAP YEAR:</b> 1967	<b>MINNEAPOLIS, MN 55404</b>	<b>INQUIRY#:</b> 4023648.4
	<b>SERIES:</b> 7.5	<b>LAT/LONG:</b> 44.9596 / -93.2559	<b>RESEARCH DATE:</b> 07/31/2014
	<b>SCALE:</b> 1:24000		



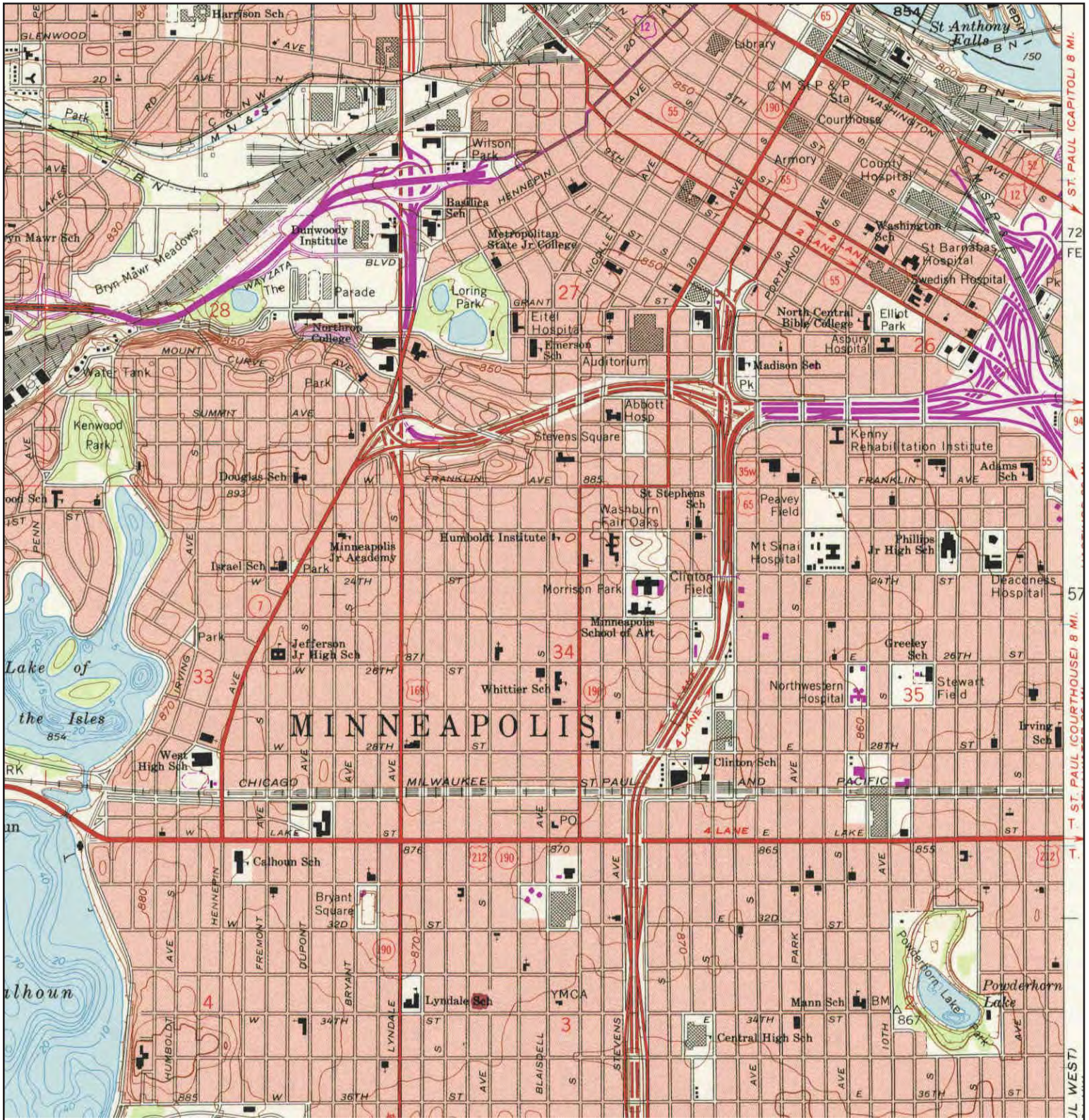
# Historical Topographic Map



<p>N</p> 	<b>TARGET QUAD</b>	<b>SITE NAME:</b> Vacant Lot	<b>CLIENT:</b> Liesch / Terracon
	NAME: MINNEAPOLIS SOUTH	<b>ADDRESS:</b> 2313 13th Avenue South	<b>CONTACT:</b> Rod Lehn
	MAP YEAR: 1972	Minneapolis, MN 55404	<b>INQUIRY#:</b> 4023648.4
	PHOTOREVISED FROM :1967	<b>LAT/LONG:</b> 44.9596 / -93.2559	<b>RESEARCH DATE:</b> 07/31/2014
	SERIES: 7.5		
	SCALE: 1:24000		



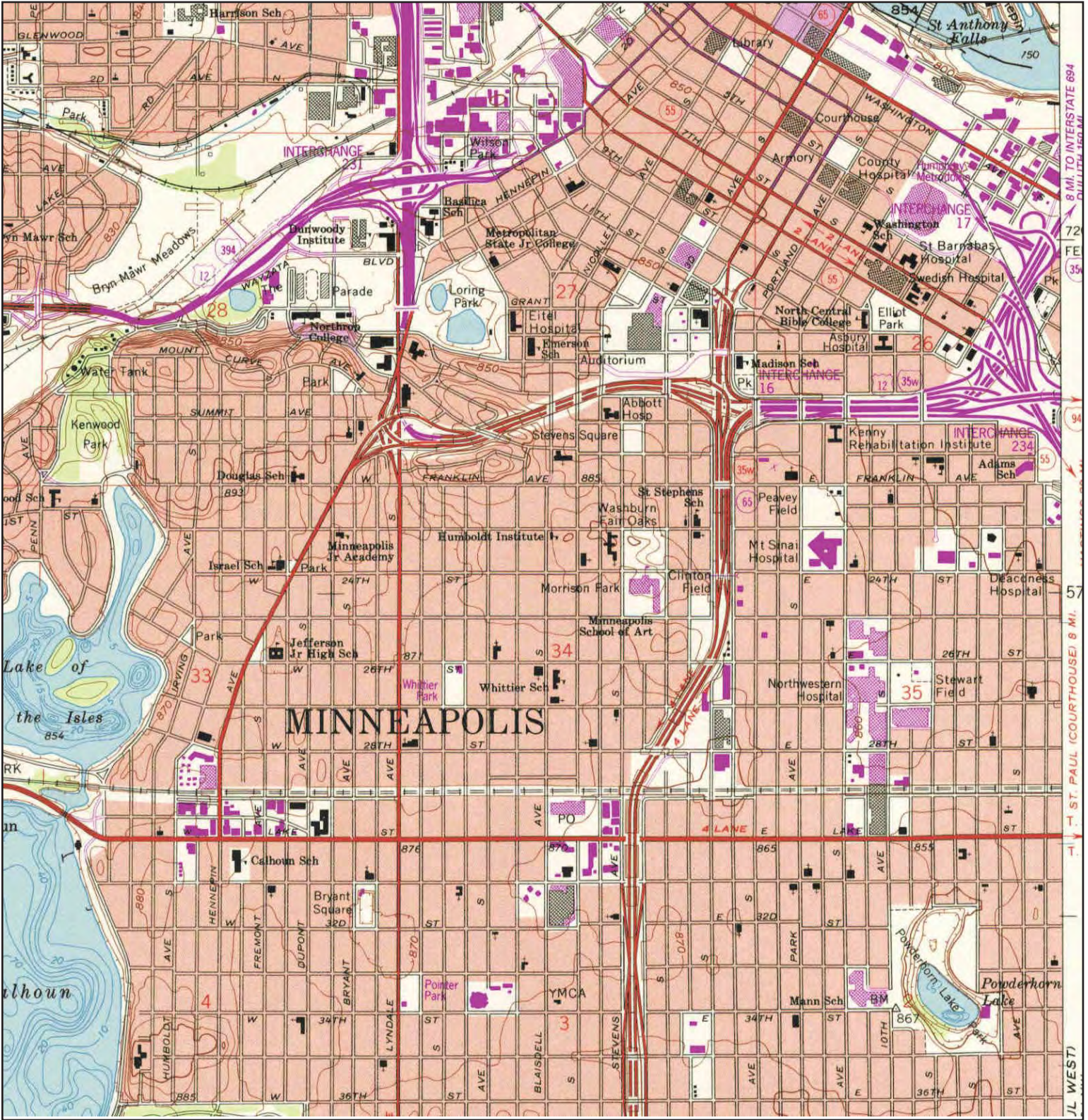
# Historical Topographic Map



<p>N ↑</p>	<b>TARGET QUAD</b>	<b>SITE NAME:</b> Vacant Lot	<b>CLIENT:</b> Liesch / Terracon
	NAME: MINNEAPOLIS SOUTH	<b>ADDRESS:</b> 2313 13th Avenue South	<b>CONTACT:</b> Rod Lehn
	MAP YEAR: 1977	Minneapolis, MN 55404	<b>INQUIRY#:</b> 4023648.4
	PHOTOINSPECTED FROM : 1967	<b>LAT/LONG:</b> 44.9596 / -93.2559	<b>RESEARCH DATE:</b> 07/31/2014
	SERIES: 7.5		
	SCALE: 1:24000		



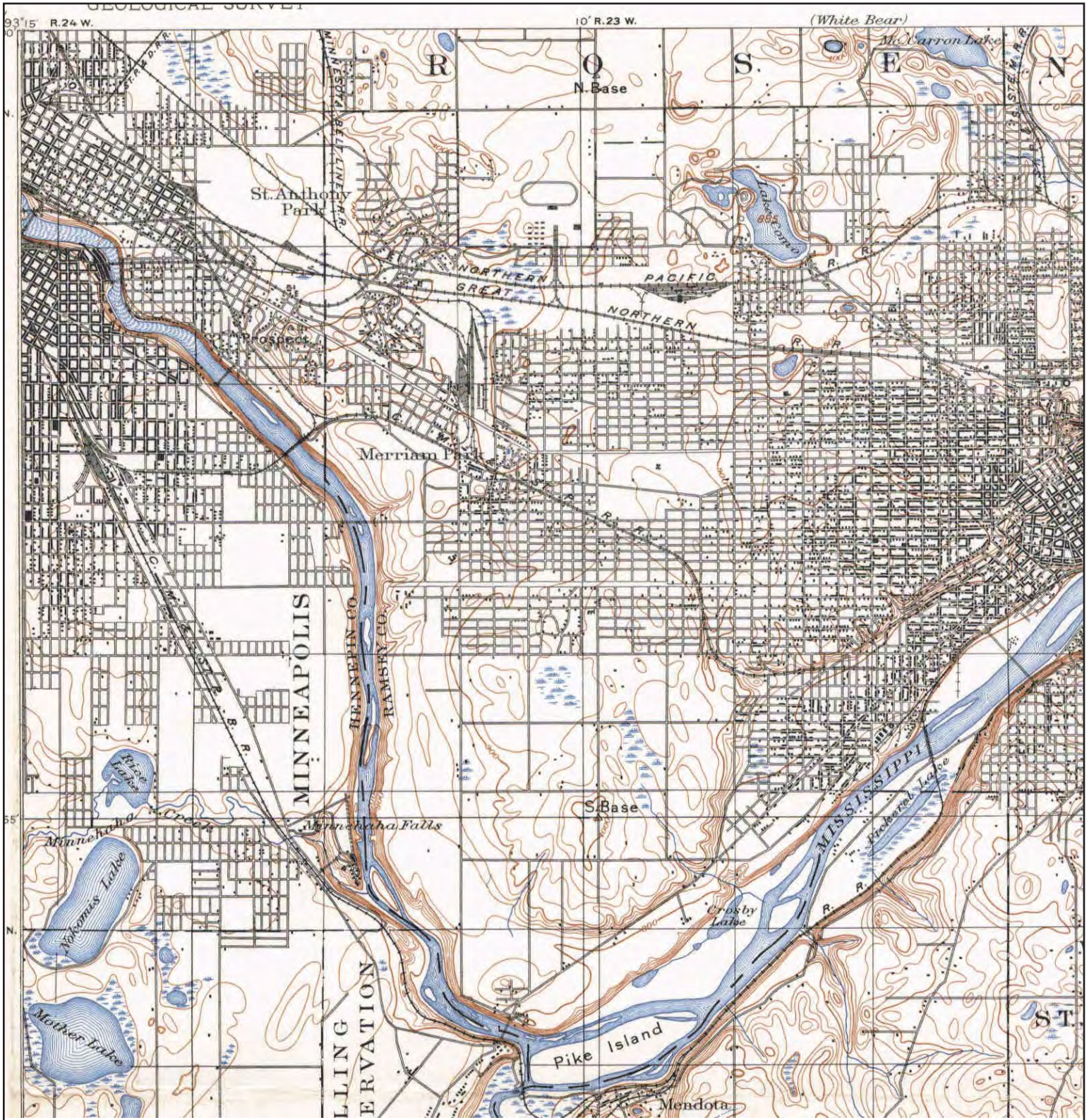
# Historical Topographic Map



	<b>TARGET QUAD</b>	<b>SITE NAME:</b> Vacant Lot	<b>CLIENT:</b> Liesch / Terracon
	<b>NAME:</b> MINNEAPOLIS SOUTH	<b>ADDRESS:</b> 2313 13th Avenue South	<b>CONTACT:</b> Rod Lehn
	<b>MAP YEAR:</b> 1993	<b>MINNEAPOLIS, MN 55404</b>	<b>INQUIRY#:</b> 4023648.4
	<b>REVISED FROM :</b> 1967	<b>LAT/LONG:</b> 44.9596 / -93.2559	<b>RESEARCH DATE:</b> 07/31/2014
	<b>SERIES:</b> 7.5		
	<b>SCALE:</b> 1:24000		



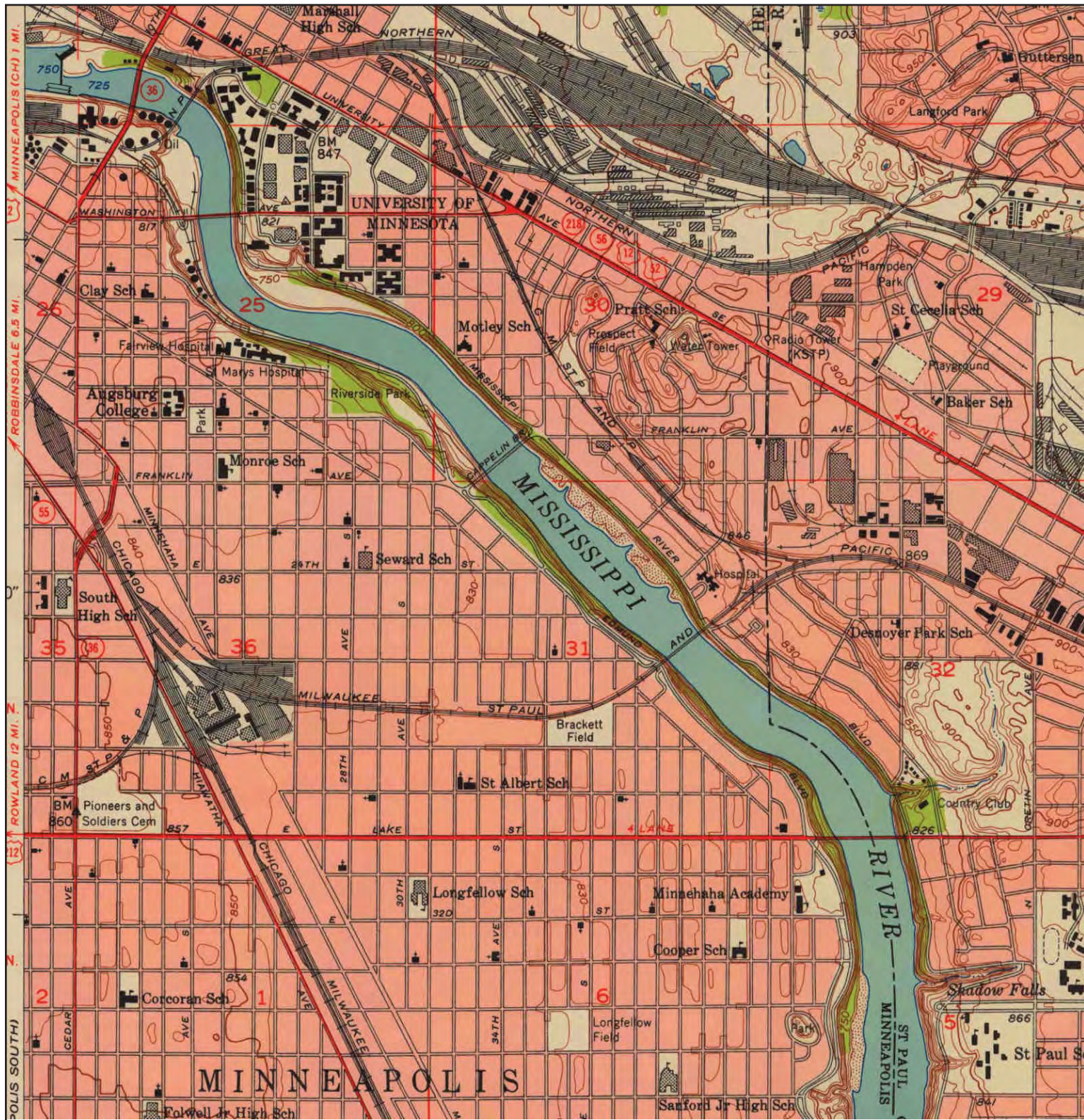
# Historical Topographic Map



<b>N</b> 	<b>ADJOINING QUAD</b>	<b>SITE NAME:</b> Vacant Lot	<b>CLIENT:</b> Liesch / Terracon
	<b>NAME:</b> ST PAUL	<b>ADDRESS:</b> 2313 13th Avenue South	<b>CONTACT:</b> Rod Lehn
	<b>MAP YEAR:</b> 1896	<b>MINNEAPOLIS, MN 55404</b>	<b>INQUIRY#:</b> 4023648.4
	<b>SERIES:</b> 15	<b>LAT/LONG:</b> 44.9596 / -93.2559	<b>RESEARCH DATE:</b> 07/31/2014
	<b>SCALE:</b> 1:62500		



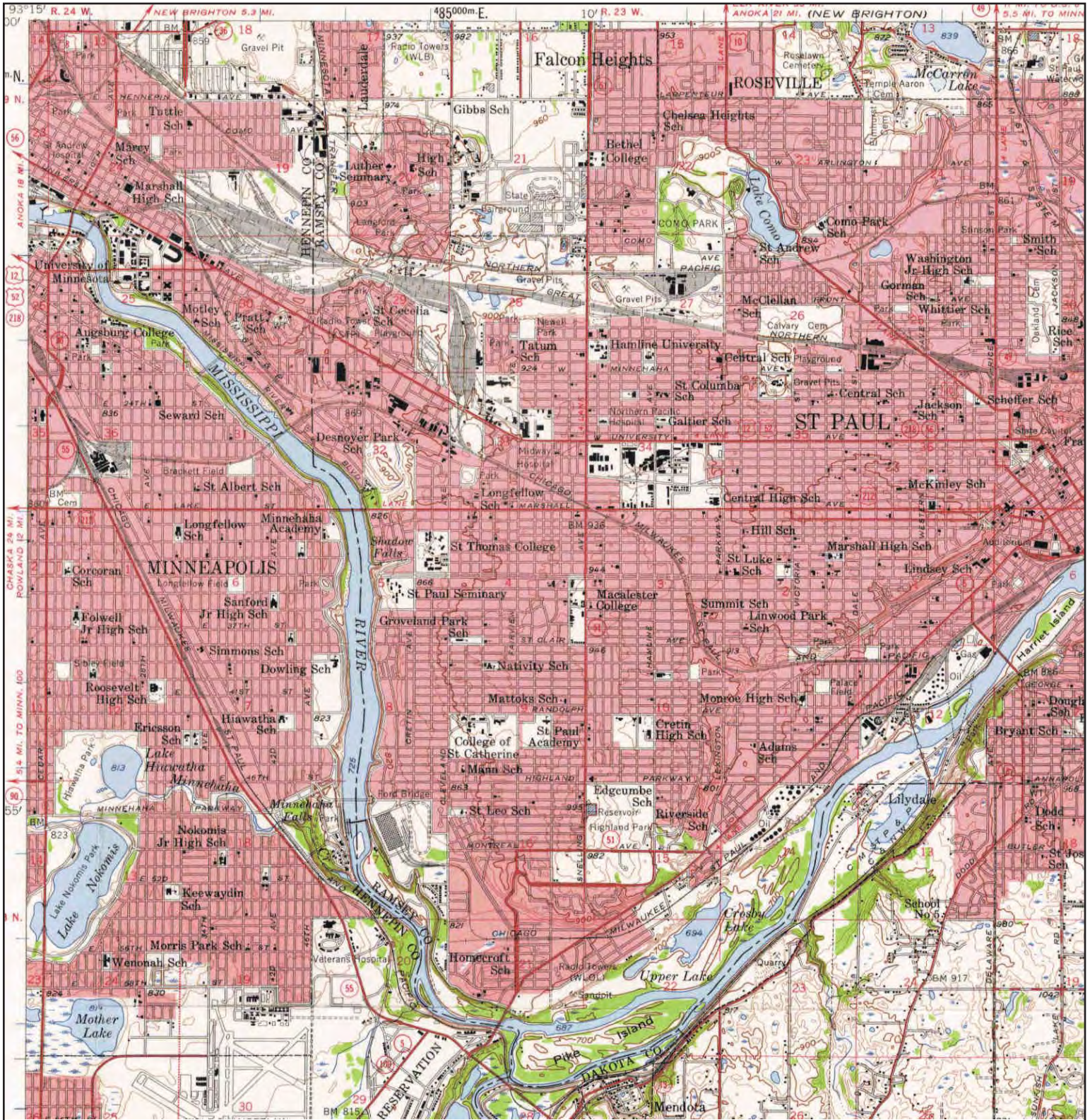
# Historical Topographic Map



	<b>ADJOINING QUAD</b>			
	NAME:	ST PAUL WEST	SITE NAME:	Vacant Lot
	MAP YEAR:	1951	ADDRESS:	2313 13th Avenue South Minneapolis, MN 55404
	SERIES:	7.5	LAT/LONG:	44.9596 / -93.2559
	SCALE:	1:24000	CLIENT:	Liesch / Terracon
		CONTACT:	Rod Lehn	
		INQUIRY#:	4023648.4	
		RESEARCH DATE:	07/31/2014	



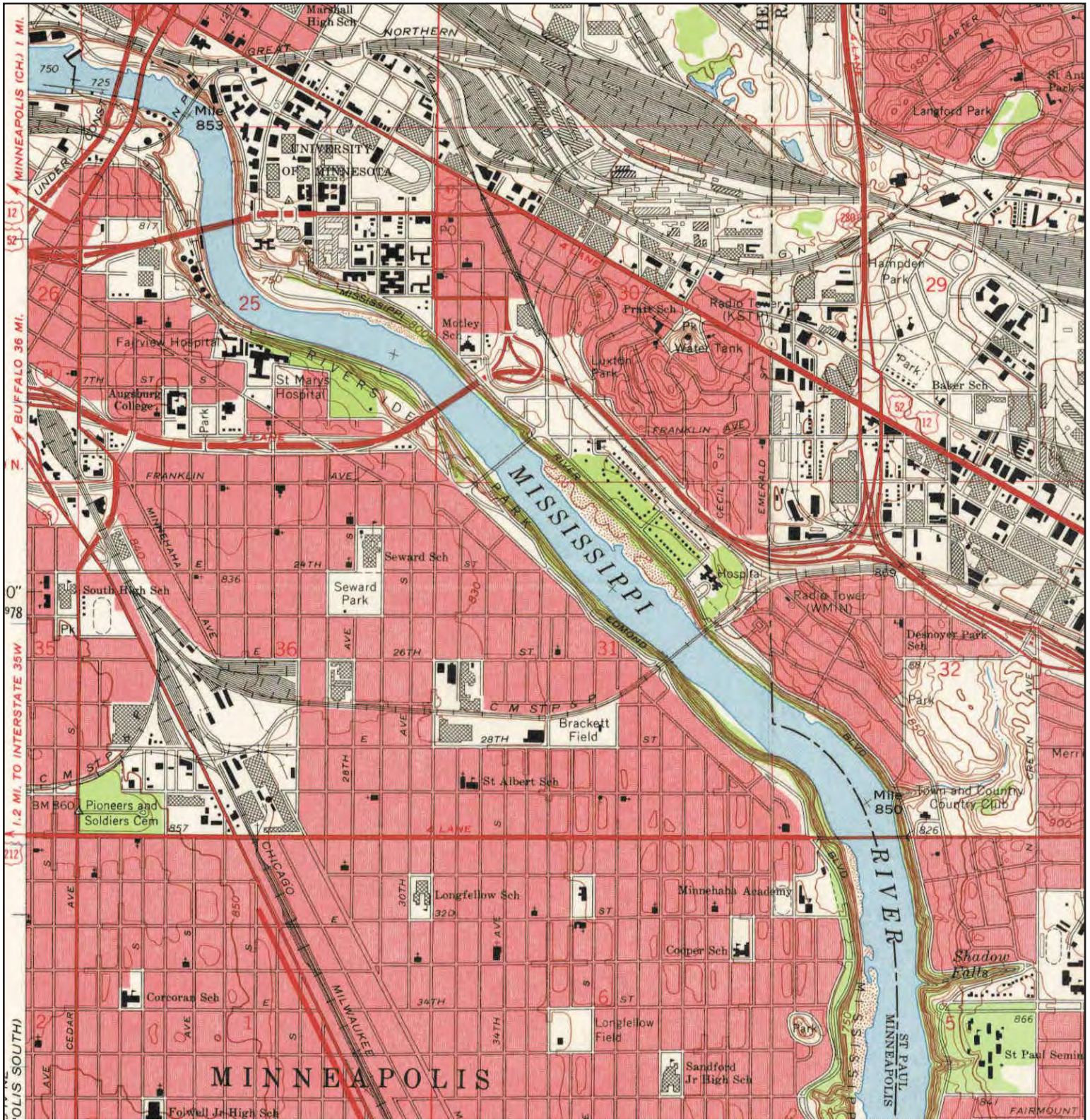
# Historical Topographic Map



	<b>ADJOINING QUAD</b>			
	NAME:	ST PAUL	SITE NAME:	Vacant Lot
	MAP YEAR:	1958	ADDRESS:	2313 13th Avenue South Minneapolis, MN 55404
	REVISED FROM :	1951	LAT/LONG:	44.9596 / -93.2559
	SERIES:	15	CLIENT:	Liesch / Terracon
	SCALE:	1:62500	CONTACT:	Rod Lehn
		INQUIRY#:	4023648.4	
		RESEARCH DATE:	07/31/2014	



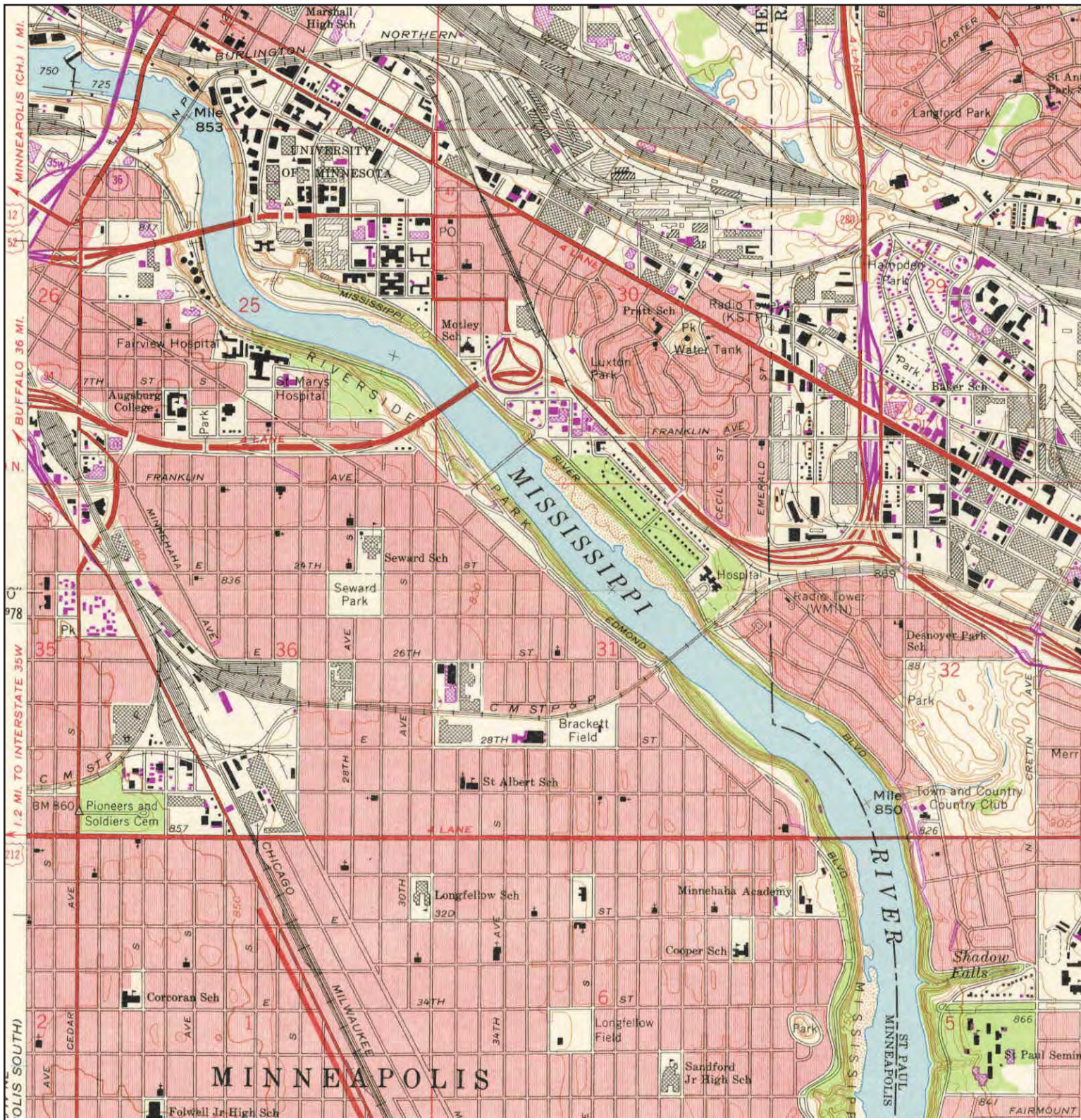
# Historical Topographic Map



<p>N</p> 	<b>ADJOINING QUAD</b>			
	NAME:	ST PAUL WEST	SITE NAME:	Vacant Lot
	MAP YEAR:	1967	ADDRESS:	2313 13th Avenue South Minneapolis, MN 55404
	SERIES:	7.5	LAT/LONG:	44.9596 / -93.2559
	SCALE:	1:24000	CLIENT:	Liesch / Terracon
		CONTACT:	Rod Lehn	
		INQUIRY#:	4023648.4	
		RESEARCH DATE:	07/31/2014	



# Historical Topographic Map



**ADJOINING QUAD**

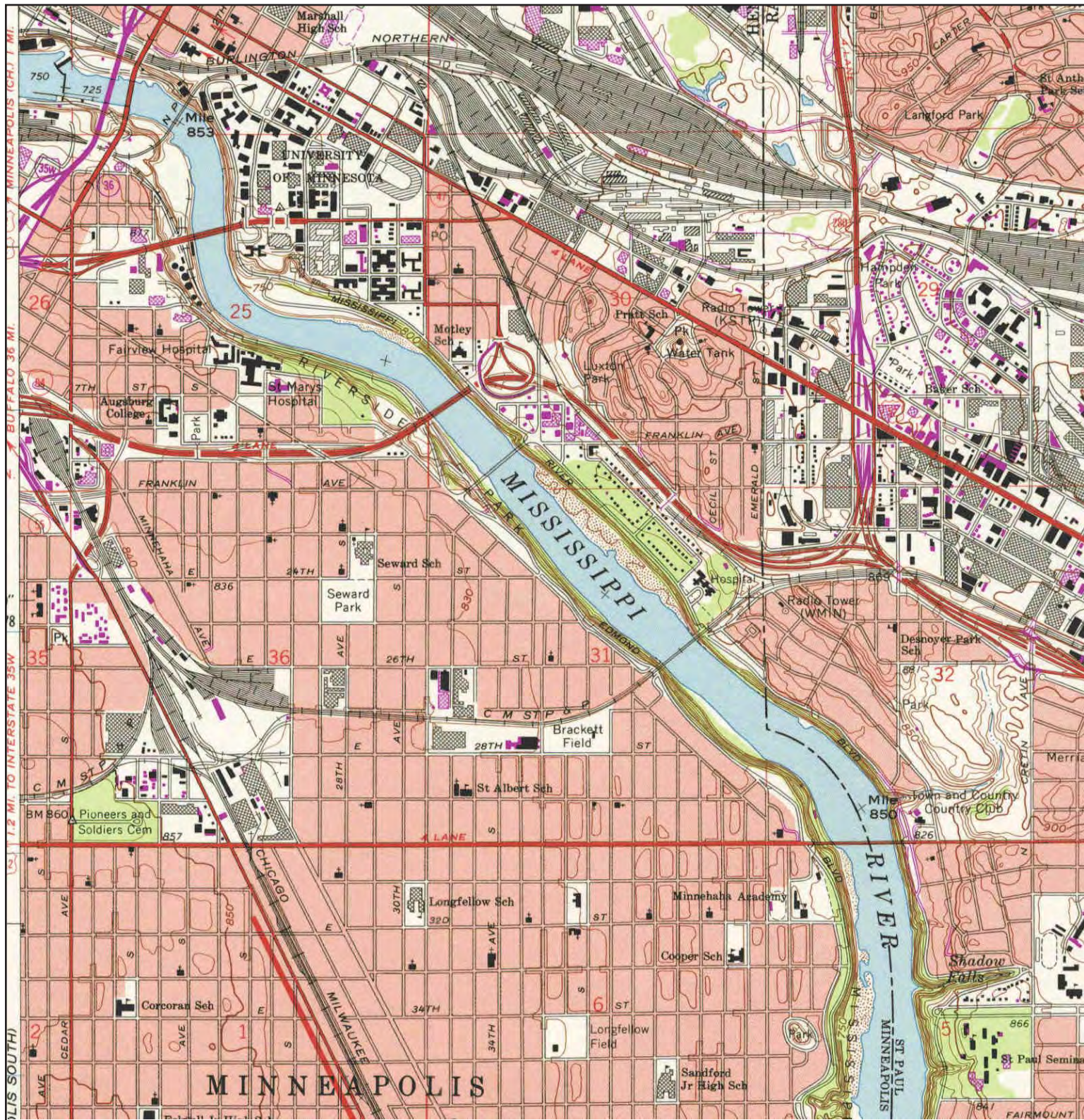
NAME: ST PAUL WEST  
 MAP YEAR: 1972  
 PHOTOREVISED FROM :1967  
 SERIES: 7.5  
 SCALE: 1:24000

SITE NAME: Vacant Lot  
 ADDRESS: 2313 13th Avenue South  
 Minneapolis, MN 55404  
 LAT/LONG: 44.9596 / -93.2559

CLIENT: Liesch / Terracon  
 CONTACT: Rod Lehn  
 INQUIRY#: 4023648.4  
 RESEARCH DATE: 07/31/2014



# Historical Topographic Map



**ADJOINING QUAD**

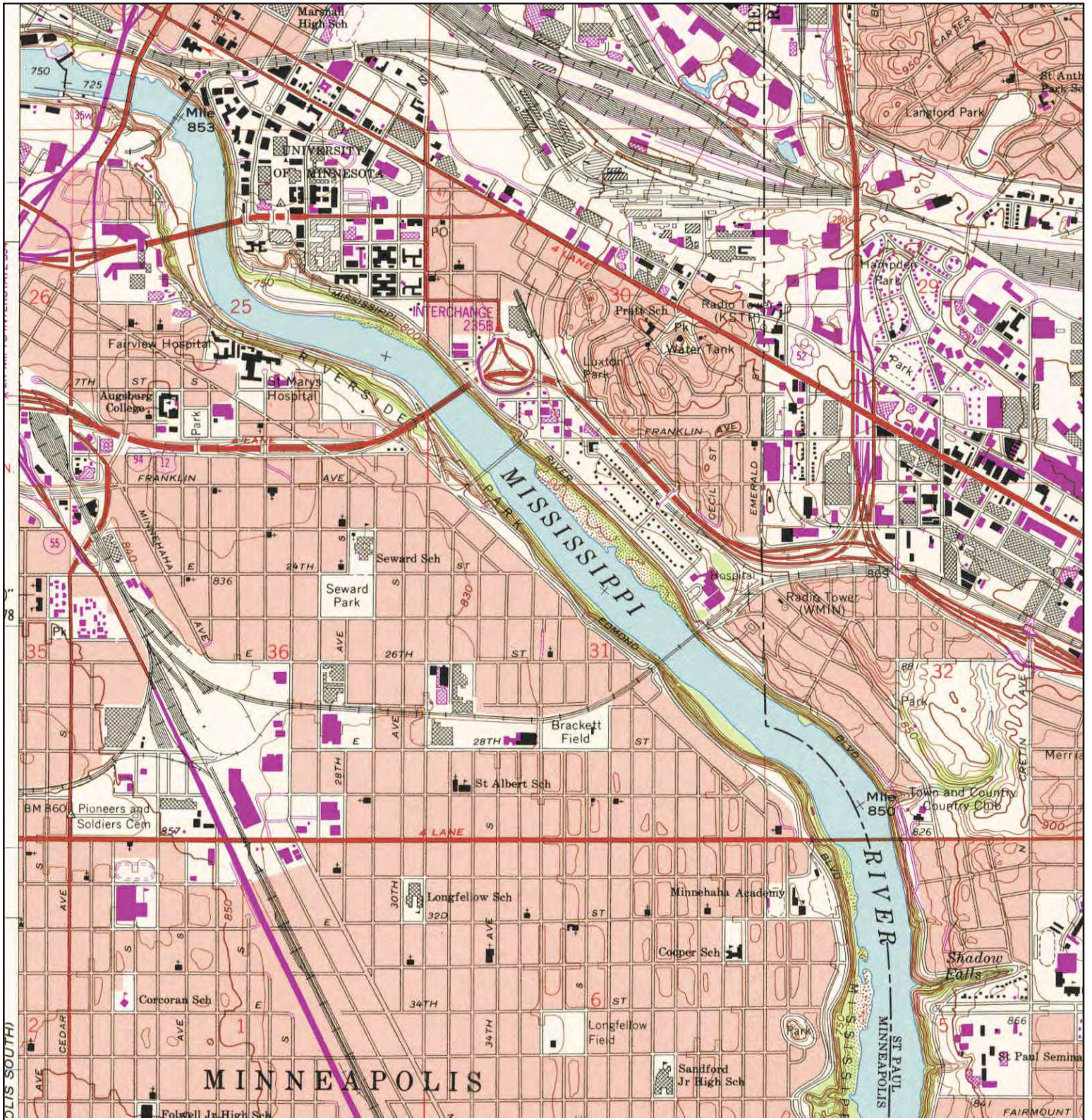
NAME: ST PAUL WEST  
 MAP YEAR: 1977  
 PHOTOINSPECTED FROM : 1967  
 SERIES: 7.5  
 SCALE: 1:24000

SITE NAME: Vacant Lot  
 ADDRESS: 2313 13th Avenue South  
 Minneapolis, MN 55404  
 LAT/LONG: 44.9596 / -93.2559

CLIENT: Liesch / Terracon  
 CONTACT: Rod Lehn  
 INQUIRY#: 4023648.4  
 RESEARCH DATE: 07/31/2014



# Historical Topographic Map



<p>N ↑</p>	<b>ADJOINING QUAD</b>	<b>SITE NAME:</b> Vacant Lot	<b>CLIENT:</b> Liesch / Terracon
	NAME: ST PAUL WEST	<b>ADDRESS:</b> 2313 13th Avenue South	<b>CONTACT:</b> Rod Lehn
	MAP YEAR: 1993	Minneapolis, MN 55404	<b>INQUIRY#:</b> 4023648.4
	REVISED FROM :1967	<b>LAT/LONG:</b> 44.9596 / -93.2559	<b>RESEARCH DATE:</b> 07/31/2014
	SERIES: 7.5		
	SCALE: 1:24000		







**Vacant Lot**

2313 13th Avenue South  
Minneapolis, MN 55404

Inquiry Number: 4023648.3  
July 31, 2014

## Certified Sanborn® Map Report



6 Armstrong Road, 4th Floor  
Shelton, Connecticut 06484  
Toll Free: 800.352.0050  
[www.edrnet.com](http://www.edrnet.com)

# Certified Sanborn® Map Report

7/31/14

**Site Name:**

Vacant Lot  
2313 13th Avenue South  
Minneapolis, MN 55404

**Client Name:**

Liesch / Terracon  
13400 15th Ave. North  
Plymouth, MN 55441



EDR Inquiry # 4023648.3

Contact: Rod Lehn

The Sanborn Library has been searched by EDR and maps covering the target property location as provided by Liesch / Terracon were identified for the years listed below. The Sanborn Library is the largest, most complete collection of fire insurance maps. The collection includes maps from Sanborn, Bromley, Perris & Browne, Hopkins, Barlow, and others. Only Environmental Data Resources Inc. (EDR) is authorized to grant rights for commercial reproduction of maps by the Sanborn Library LLC, the copyright holder for the collection. Results can be authenticated by visiting [www.edrnet.com/sanborn](http://www.edrnet.com/sanborn).

The Sanborn Library is continually enhanced with newly identified map archives. This report accesses all maps in the collection as of the day this report was generated.

## Certified Sanborn Results:

**Site Name:** Vacant Lot  
**Address:** 2313 13th Avenue South  
**City, State, Zip:** Minneapolis, MN 55404  
**Cross Street:**  
**P.O. #** NA  
**Project:** MP147262  
**Certification #** 8987-4949-96E7



Sanborn® Library search results  
Certification # 8987-4949-96E7

**Maps Provided:**

1968	1912
1963	1890
1952	1889
1950	
1949	
1924	

The Sanborn Library includes more than 1.2 million fire insurance maps from Sanborn, Bromley, Perris & Browne, Hopkins, Barlow and others which track historical property usage in approximately 12,000 American cities and towns. Collections searched:

- Library of Congress
- University Publications of America
- EDR Private Collection

*The Sanborn Library LLC Since 1866™*

## Limited Permission To Make Copies

Liesch / Terracon (the client) is permitted to make up to FIVE photocopies of this Sanborn Map transmittal and each fire insurance map accompanying this report solely for the limited use of its customer. No one other than the client is authorized to make copies. Upon request made directly to an EDR Account Executive, the client may be permitted to make a limited number of additional photocopies. This permission is conditioned upon compliance by the client, its customer and their agents with EDR's copyright policy; a copy of which is available upon request.

### Disclaimer - Copyright and Trademark notice

This Report contains certain information obtained from a variety of public and other sources reasonably available to Environmental Data Resources, Inc. It cannot be concluded from this Report that coverage information for the target and surrounding properties does not exist from other sources. NO WARRANTY EXPRESSED OR IMPLIED, IS MADE WHATSOEVER IN CONNECTION WITH THIS REPORT. ENVIRONMENTAL DATA RESOURCES, INC. SPECIFICALLY DISCLAIMS THE MAKING OF ANY SUCH WARRANTIES, INCLUDING WITHOUT LIMITATION, MERCHANTABILITY OR FITNESS FOR A PARTICULAR USE OR PURPOSE. ALL RISK IS ASSUMED BY THE USER. IN NO EVENT SHALL ENVIRONMENTAL DATA RESOURCES, INC. BE LIABLE TO ANYONE, WHETHER ARISING OUT OF ERRORS OR OMISSIONS, NEGLIGENCE, ACCIDENT OR ANY OTHER CAUSE, FOR ANY LOSS OF DAMAGE, INCLUDING, WITHOUT LIMITATION, SPECIAL, INCIDENTAL CONSEQUENTIAL, OR EXEMPLARY DAMAGES. ANY LIABILITY ON THE PART OF ENVIRONMENTAL DATA RESOURCES, INC. IS STRICTLY LIMITED TO A REFUND OF THE AMOUNT PAID FOR THIS REPORT. Purchaser accepts this Report "AS IS". Any analyses, estimates, ratings, environmental risk levels or risk codes provided in this Report are provided for illustrative purposes only, and are not intended to provide, nor should they be interpreted as providing any facts regarding, or prediction or forecast of, any environmental risk for any property. Only a Phase I Environmental Site Assessment performed by an environmental professional can provide information regarding the environmental risk for any property. Additionally, the information provided in this Report is not to be construed as legal advice.

Copyright 2014 by Environmental Data Resources, Inc. All rights reserved. Reproduction in any media or format, in whole or in part, of any report or map of Environmental Data Resources, Inc., or its affiliates, is prohibited without prior written permission.

EDR and its logos (including Sanborn and Sanborn Map) are trademarks of Environmental Data Resources, Inc. or its affiliates. All other trademarks used herein are the property of their respective owners.



## Sanborn Sheet Thumbnails

This Certified Sanborn Map Report is based upon the following Sanborn Fire Insurance map sheets.



### 1968 Source Sheets



Volume 4, Sheet 340



Volume 4, Sheet 341



Volume 4, Sheet 360



Volume 4, Sheet 361

### 1963 Source Sheets



Volume 4, Sheet 340



Volume 4, Sheet 341



Volume 4, Sheet 360



Volume 4, Sheet 361

### 1952 Source Sheets



Volume 4, Sheet 340



Volume 4, Sheet 341



Volume 4, Sheet 360



Volume 4, Sheet 361

### 1950 Source Sheets



Volume 4, Sheet 340



Volume 4, Sheet 341



Volume 4, Sheet 360



Volume 4, Sheet 361

**1949 Source Sheets**




Volume 4, Sheet 340



Volume 4, Sheet 341



Volume 4, Sheet 360




Volume 4, Sheet 361

**1924 Source Sheets**



Volume 4, Sheet 340



Volume 4, Sheet 341



Volume 4, Sheet 360




Volume 4, Sheet 361

**1912 Source Sheets**



Volume 4, Sheet 340



Volume 4, Sheet 341




Volume 4, Sheet 360




Volume 4, Sheet 361

**1890 Source Sheets**



Volume 3, Sheet 104



Volume 3, Sheet 105




Volume 3, Sheet 105



**1889 Source Sheets**



Volume 3, Sheet 105



Volume 3, Sheet 105



Volume 3, Sheet 104

# 1968 Certified Sanborn Map



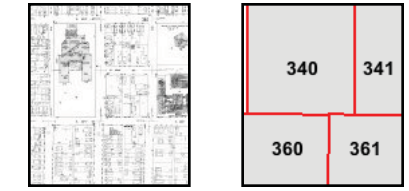
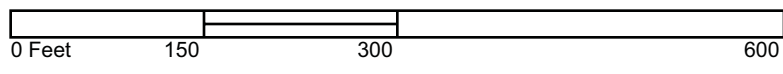
The certified Sanborn Map search results in this report can be authenticated by visiting [www.edr.com/sanborn](http://www.edr.com/sanborn) and entering the certification number. Only Environmental Data Resources Inc. (EDR) is authorized to grant rights for commercial reproduction of maps by The Sanborn Library LLC, the copyright holder for the collection.

Certification # 8987-4949-96E7

Site Name: Vacant Lot  
 Address: 2313 13th Avenue South  
 City, ST, ZIP: Minneapolis MN 55404  
 Client: Liesch / Terracon  
 EDR Inquiry: 4023648.3  
 Order Date: 7/31/2014 5:37:00 PM  
 Certification #: 8987-4949-96E7  
 Copyright: 1968



This Certified Sanborn Map combines the following sheets. Outlined areas indicate map sheets within the collection.



- Volume 4, Sheet 340
- Volume 4, Sheet 341
- Volume 4, Sheet 360
- Volume 4, Sheet 361





# 1963 Certified Sanborn Map



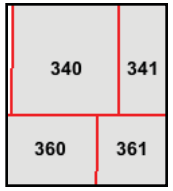
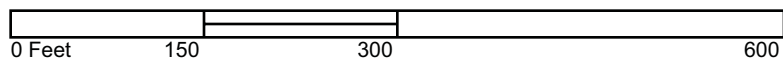
The certified Sanborn Library search results in this report can be authenticated by visiting [www.edrnet.com/sanborn](http://www.edrnet.com/sanborn) and entering the certification number. Only Environmental Data Resources Inc. (EDR) is authorized to grant rights for commercial reproduction of maps by The Sanborn Library LLC, the copyright holder for the collection.

Certification # 8987-4949-96E7

Site Name: Vacant Lot  
 Address: 2313 13th Avenue South  
 City, ST, ZIP: Minneapolis MN 55404  
 Client: Liesch / Terracon  
 EDR Inquiry: 4023648.3  
 Order Date: 7/31/2014 5:37:00 PM  
 Certification #: 8987-4949-96E7  
 Copyright: 1963



This Certified Sanborn Map combines the following sheets.  
 Outlined areas indicate map sheets within the collection.



- Volume 4, Sheet 340
- Volume 4, Sheet 341
- Volume 4, Sheet 360
- Volume 4, Sheet 361





# 1952 Certified Sanborn Map



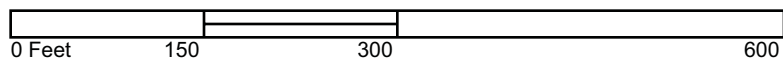
The certified Sanborn Map search results in this report can be authenticated by visiting [www.edrnet.com/sanborn](http://www.edrnet.com/sanborn) and entering the certification number. Only Environmental Data Resources Inc. (EDR) is authorized to grant rights for commercial reproduction of maps by The Sanborn Library LLC, the copyright holder for the collection.

Certification # 8987-4949-96E7

Site Name: Vacant Lot  
 Address: 2313 13th Avenue South  
 City, ST, ZIP: Minneapolis MN 55404  
 Client: Liesch / Terracon  
 EDR Inquiry: 4023648.3  
 Order Date: 7/31/2014 5:37:00 PM  
 Certification #: 8987-4949-96E7  
 Copyright: 1952



This Certified Sanborn Map combines the following sheets. Outlined areas indicate map sheets within the collection.



340	341
360	361

- Volume 4, Sheet 340
- Volume 4, Sheet 341
- Volume 4, Sheet 360
- Volume 4, Sheet 361





# 1950 Certified Sanborn Map



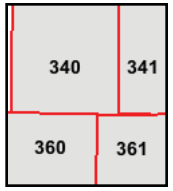
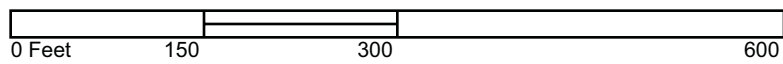
The certified Sanborn Library search results in this report can be authenticated by visiting [www.edrnet.com/sanborn](http://www.edrnet.com/sanborn) and entering the certification number. Only Environmental Data Resources Inc. (EDR) is authorized to grant rights for commercial reproduction of maps by The Sanborn Library LLC, the copyright holder for the collection.

Certification # 8987-4949-96E7

Site Name: Vacant Lot  
 Address: 2313 13th Avenue South  
 City, ST, ZIP: Minneapolis MN 55404  
 Client: Liesch / Terracon  
 EDR Inquiry: 4023648.3  
 Order Date: 7/31/2014 5:37:00 PM  
 Certification #: 8987-4949-96E7



This Certified Sanborn Map combines the following sheets. Outlined areas indicate map sheets within the collection.



Volume 4, Sheet 340  
 Volume 4, Sheet 341  
 Volume 4, Sheet 360  
 Volume 4, Sheet 361





# 1949 Certified Sanborn Map



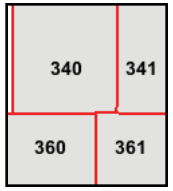
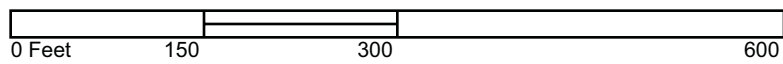
The certified Sanborn Map search results in this report can be authenticated by visiting [www.edr.com/sanborn](http://www.edr.com/sanborn) and entering the certification number. Only Environmental Data Resources Inc. (EDR) is authorized to grant rights for commercial reproduction of maps by The Sanborn Library LLC, the copyright holder for the collection.

Certification #  
8987-4949-96E7

Site Name: Vacant Lot  
Address: 2313 13th Avenue South  
City, ST, ZIP: Minneapolis MN 55404  
Client: Liesch / Terracon  
EDR Inquiry: 4023648.3  
Order Date: 7/31/2014 5:37:00 PM  
Certification #: 8987-4949-96E7  
Copyright: 1949



This Certified Sanborn Map combines the following sheets. Outlined areas indicate map sheets within the collection.



- Volume 4, Sheet 340
- Volume 4, Sheet 341
- Volume 4, Sheet 360
- Volume 4, Sheet 361





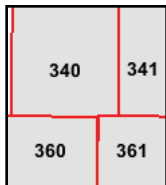
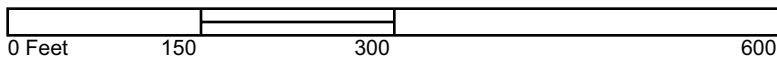
# 1924 Certified Sanborn Map



Site Name: Vacant Lot  
 Address: 2313 13th Avenue South  
 City, ST, ZIP: Minneapolis MN 55404  
 Client: Liesch / Terracon  
 EDR Inquiry: 4023648.3  
 Order Date: 7/31/2014 5:37:00 PM  
 Certification #: 8987-4949-96E7  
 Copyright: 1924



This Certified Sanborn Map combines the following sheets.  
 Outlined areas indicate map sheets within the collection.



Volume 4, Sheet 340  
 Volume 4, Sheet 341  
 Volume 4, Sheet 360  
 Volume 4, Sheet 361

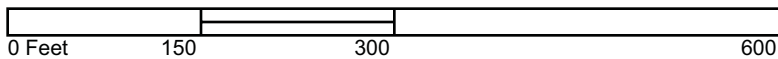




# 1912 Certified Sanborn Map



This Certified Sanborn Map combines the following sheets. Outlined areas indicate map sheets within the collection.



340	341
360	361

- Volume 4, Sheet 340
- Volume 4, Sheet 341
- Volume 4, Sheet 360
- Volume 4, Sheet 361

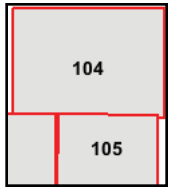
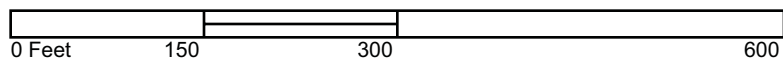




# 1890 Certified Sanborn Map



This Certified Sanborn Map combines the following sheets.  
 Outlined areas indicate map sheets within the collection.

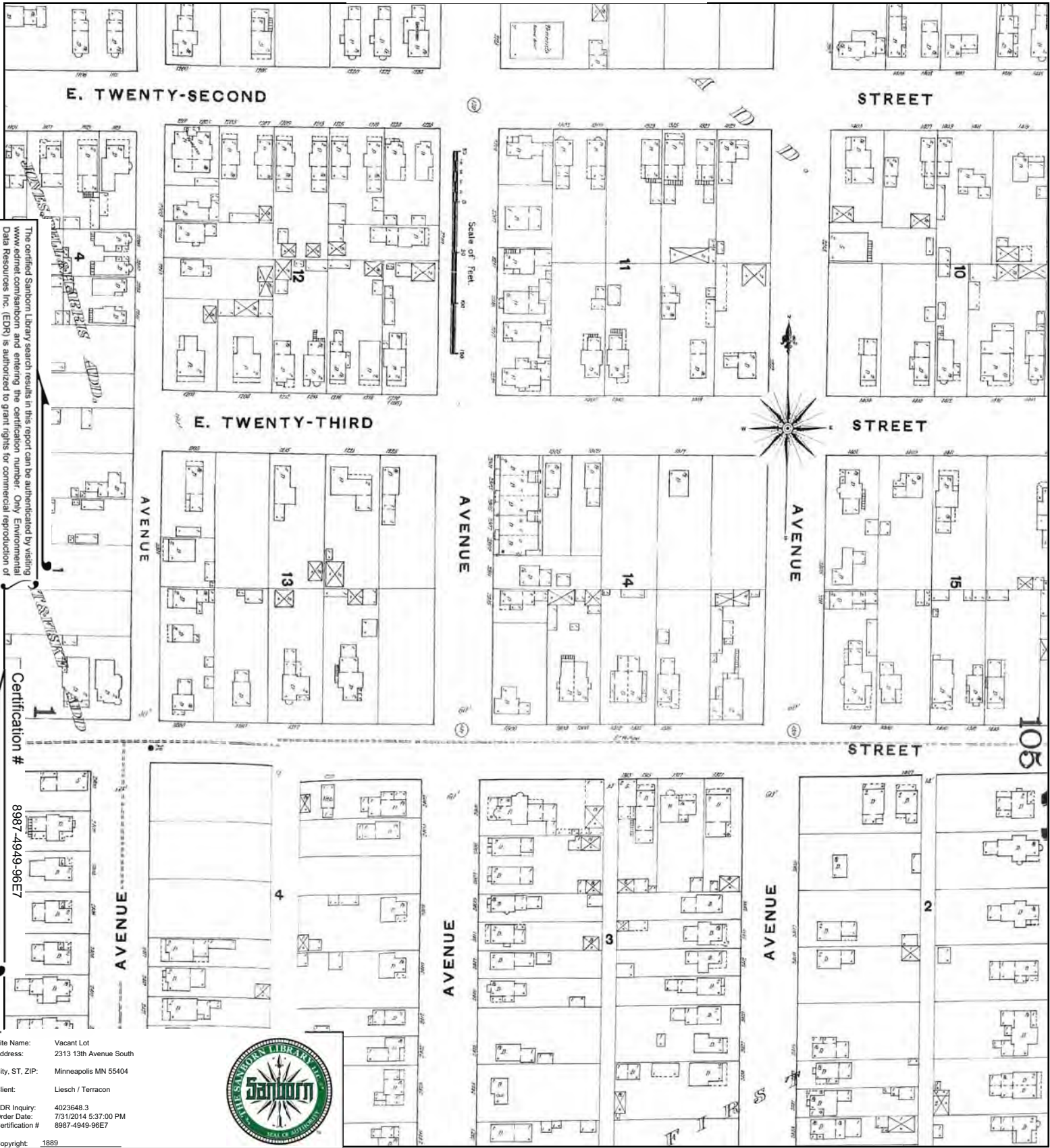


- Volume 3, Sheet 104
- Volume 3, Sheet 105
- Volume 3, Sheet 105

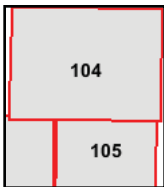
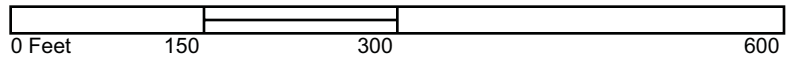




# 1889 Certified Sanborn Map



This Certified Sanborn Map combines the following sheets. Outlined areas indicate map sheets within the collection.



Volume 3, Sheet 105  
 Volume 3, Sheet 105  
 Volume 3, Sheet 104









# INSPECTOR OF BUILDINGS

*[Handwritten mark: a large 'X' with a vertical line through it]*

LOCATION 2301-11-13th Ave. S.

LOT 4 & 5 BLOCK 14 ADD. Elliott  
3012 1489 0106 2084

PERMIT NO.	CONSTRUCTION	DATE	CONTRACTOR	COST	O. K.
	See. 1307-09-E. 23rd St.				





# INSPECTOR OF BUILDINGS

LOCATION

LOT

BLOCK

ADD.

PERMIT NO.	CONSTRUCTION	DATE	CONTRACTOR	COST	O. K.





ORIGINAL

# PERMIT TO WRECK BUILDING

DEPARTMENT OF INSPECTIONS

LOCATION OF BUILDING

Permit Fee \$ 8.50  
No. **110271**  
APR 27 1965  
Minneapolis, Minn.

Owner Adacomey & Sons  
Wrecker Frank Brown

No.	Street	Part of Lot	Lot	Block	Town	Addition or Sub-division	Ward	Plate
<u>1312-674 SA</u>	<u>8-14</u>	<u>Elliot</u>	<u>9</u>					

## DESCRIPTION OF BUILDING

Front	Depth	Height	Stories	Type of Building and Construction	No. of Dwlg. Units	Water and Taxes paid?	To be completed	Estimated Cost
<u>28x28</u>	<u>18</u>	<u>0</u>	<u>0</u>	<u>Frame dwelling</u>	<u>1</u>	<u>yes</u>	<u>7/30/65</u>	<u>600</u>
								Content Cu. Ft. <u>17,000</u>

Permission is hereby granted Frank Brown to wreck the building foundation described in the above statement. This permit is granted upon the express condition that the person to whom it is granted, and his agents, employes and workmen, in all the work done in, around and upon said building, or any part thereof, shall conform in all respects to the ordinances of the City of Minneapolis, regarding the construction, alteration, maintenance, repair and removal of buildings within the city limits, and this permit may be revoked at any time upon violation of any of the provisions of said ordinances.

Approved Inspector of Buildings

## AGREEMENT AND SWORN STATEMENT

In consideration of the issue and delivery to me by the Inspector of Buildings of the City of Minneapolis of the above permit, I hereby agree to do the proposed work in accordance with the description above set forth and according to the provisions of the ordinances of the City of Minneapolis, and, being first duly sworn, I hereby state and say that the facts stated by me and contained in the above permit are true as therein stated.

Subscribed and sworn to before me at Minneapolis, Minnesota, this 27 day of April, A. D. 1965  
G. B. A. Galand Notary Public, Hennepin County, Minnesota. My commission expires 4/30 1965  
 Signed Frank Brown (Company or Individual Owner)  
 By C. E. Landahl (Agent)  
 Address 213-2nd St (Company or Owner Address)

PERMIT FEE PAID

APR 27 1965 3161 A 000850

4-3-10-4-10 BR

County of Minnesota 7th congressional district

19--

Request

(City or Town Address)

(Street)

(Telephone)

Date

Year of

7. 11. 19

21st day of

19--

(Name of Inspector General)

I hereby state and say that the lot is not in any way owned by the owner herein and that as the same is held by the Board of Commissioners with the exception of the lot held and so owned by the Board of Commissioners of the City of Minneapolis and that the Board of Commissioners of the City of Minneapolis and Board of Commissioners of the City of Minneapolis do hereby certify that the same is not in the possession of any person or persons who are entitled to go to the same.

AGREEMENT AND SWORN STATEMENT

Inspector of Buildings

Inspection of work required as

Inspection of the various improvements to be made in connection with the construction of a new building and the removal of the existing building on the premises owned by the City of Minneapolis and the Board of Commissioners of the City of Minneapolis and that the Board of Commissioners of the City of Minneapolis and Board of Commissioners of the City of Minneapolis do hereby certify that the same is not in the possession of any person or persons who are entitled to go to the same.

Front	Depth	Height	Stories	Type of Building and Construction	Draft	Use of	Local
					No.	of	Address
DESCRIPTION OF BUILDING							
LOCATION OF BUILDING							
Part of lot							
Block							
Local Address or other name							

City

State

Block

Address

Permit Fee \$

No. 1

ORIGINAL

DEPARTMENT OF INSPECTIONS

PERMIT TO ASSESS BUILDING

Handwritten signature and date 7/16/19





OVER

# INSPECTOR OF BUILDINGS

*Com. E. 27th*

LOCATION 1312-14 East 24th St.

LOT 8 BLOCK 14 ADD. Elliotts Add  
0201 0390 0127 0123

PERMIT NO.	CONSTRUCTION	DATE	CONTRACTOR	COST	O. K
B 13236	Rep. hse.	11-10-87	Mrs. A Pindell	100.	
B 30890	Rep. after fire	8-1-93	H. N. Leighton	75.	
B 48563	Reprs.	5-10-01	W. G. Dance	125.	
B 51064	Alt.	3-26-02	W. G. Dance	50.	
D 39451	Pibg.	7-21-08	M. G. L. Co.	25.	
D 74688	Pibg.	3-25-14	L. G. Clausen & Son	175.	
D 109766	Pibg.	4-2-18	E. M. Losey	125.	4-14-14
F 150205	Elect	4-26-22	H. H. Statton	60.	1-29-20
F 150502	Elect	4-26-22	Harlow H Stratton	80.	
D 151849	Pibg.	4-26-22	Woodward Page Co.	80.	
B 239484	Rep. fr. dwlg.	4-26-22	U. S. Roof Co.	140.	
F 338254	Elec.	11-25-40	V. E. Frykman	40.	
B-281281	Reside dwlg.	4-2-45	Holt Rfg. Co.	400.	
B-281943	Reside fr. d wlg.	5-3-45	Excel Improvement Co.	480.	
D 408504	Connect gas range	12-16-48	W. Mattson	5.	
M 88735	Inst. 2 gas burners	5-27-53	Holverson Co.	390.	
D 533944	Servel	4-10-56	M Mattson	10.	
D538697	Conn. g. rge	7-31-56	Mpls Gas Co.	5.	
D 1226573	Inst. space, htr	8-26-62	Freddy Gas Heat	100.	1314

**WARREN**





OVER INSPECTOR OF BUILDINGS

LOCATION 1312-14 E. 24th St.

LOT 8

BLOCK 14 ADD. Elliot's  
0201 0320 0127 0124

PERMIT NO.	CONSTRUCTION	DATE	CONTRACTOR	COST	O. K.
I 10271	WRECK 28x28x18 fr dwlg.	4-27-65	Truck Crane Serv.	600.	1312

**WRECKING**





# INSPECTOR OF BUILDINGS

LOCATION 1306-08 East 24th St.

LOT 7 BLOCK 14 ADD. Elllots  
 0201 0350 0127 0118

PERMIT NO.	CONSTRUCTION	DATE	CONTRACTOR	COST	O. K.
D 22861	Pibg.	4-27-04	Mpls. Gas Lt. Co.	15.	4-27-04
E 12810	Raise fr. dwlg.	7-6-18	W. W. Nordstrom	60.	
B 133152	28x42 Sto. fdn. under 4 flat raised--alt. barn to pri. gar. & rep.	9-10-18	Matt M Collet	1200.	
F 105221	Elect.	10-3-18	J. C. Irwin	100.	1-10-19
D 114671	Pibg.	11-27-18	R. B. Larkey	375.	3-9-19
D 117840	Pibg.	6-3-19	O. Fifield	75.	
F 110285	Elect.	6-9-19	J. C. Irwin	35.	6-10-19
D 122717	Pibg.	11-18-19	Elmer Martin	5.	
D 128848	Pibg.	8-21-20	P. P. Trueman	65.	
B 205420	18x27 Pri. f... & alt. to wd... Pibg.	7-2-27	Paul Roeberg	400.	
D 218657	Pibg.	6-4-30	Paul Wirtz	35.	1-12-31
D-392430	Connect gas range	3-29-48	M. Mattson	5.	
D-405139	Connect gas range	10-15-48	do	5.	
B 368698	Raside dwlg.	10-30-59	Excell Improvement	1,000.	
D 587090	Piping; gw htr	11-24-59	Mooney's Inc.	150.	
M 125746	1 gas unit, piping	12-4-59	A.B. Donaldson Inc.	200.	



# INSPECTOR OF BUILDINGS

LOCATION 1306-08 East 24th St.

LOT 7

BLOCK 14 ADD. Elliotts  
0201 0390 01ST, 0119

PERMIT NO.	CONSTRUCTION	DATE	CONTRACTOR	COST	O. K.
M 126079	1 gas unit, piping	1-8-60	B. Donaldson's, Inc.	160.	
M 127504	1 gas design, piping	2-17-60	Automatic Gas Htg.	100.	
M 127777	1 gas sep. piping	4-0-60	do	100.	
I113828	28x42x20 2st. crane	4-11-60	Truck Crane Service	500.	

**APPROVED**  
 0201 0390 01ST, 0119  
 1-8-60  
 2-17-60  
 4-0-60  
 4-11-60





ORIGINAL

# PERMIT TO WRECK BUILDING

DEPARTMENT OF INSPECTIONS

Permit Fee \$ 187.00  
No. **I 13828**  
Minneapolis, Minn., 6-13-1969

Owner Allegiance Hospital  
Wrecker Truck Crane Service

### LOCATION OF BUILDING

No.	Street	Part of Lot	Lot	Block	Town, Addition or Sub-division	Ward	Plate
<u>130608</u>	<u>East 24th St.</u>		<u>7</u>	<u>14</u>	<u>Elliot</u>	<u>6.</u>	

### DESCRIPTION OF BUILDING

Front	Depth	Height	Stories	Type of Building and Construction	No. of Dwlg. Units	Water and Taxes paid?	To be completed	Estimated Cost
	<u>28</u>	<u>42</u>	<u>2</u>	<u>Inv. 4 Ply</u>	<u>4</u>	<u>Yes</u>	<u>7-1-69</u>	<u>500.00</u>
								Content Cu. Ft. <u>935.00</u>

Permission is hereby granted Truck Crane Service to wreck the building described in the above statement. This permit is granted upon the express condition that the person to whom it is granted, and his agents, employees and workmen, in all the work done in, around and upon said building, or any part thereof, shall conform in all respects to the ordinances of the City of Minneapolis, regarding the construction, alteration, maintenance, repair and removal of buildings within the city limits; and this permit may be revoked at any time upon violation of any of the provisions of said ordinances.

Donald H. Carver Inspector of Buildings

### AGREEMENT AND SWORN STATEMENT

In consideration of the issue and delivery to me by the Inspector of Buildings of the City of Minneapolis of the above permit, I hereby agree to do the proposed work in accordance with the description above set forth and according to the provisions of the ordinances of the City of Minneapolis, and, being first duly sworn, I hereby state and say that the facts stated by me and contained in the above permit are true as therein stated.

Subscribed and sworn to before me at Minneapolis, Minnesota, this 13 day of June, A. D. 1969  
Donald H. Carver Notary Public, Hennepin County, Minnesota. My commission expires 6-23-1969

Signed Truck Crane Service Co.  
By Richard C. Anderson (Agent)  
Address \_\_\_\_\_

MINNAPOLIS 26-41 001800

PERMIT FEE PAID



216  
1981  
Inspected  
Completed, Inspected and  
found to comply with  
Ordinance requirements  
Date





300-4 address E 24TH ST 06-25-88 date issued (m-d-y) permit number

ANDERSON, RAY & SONS  
930 DULUTH ST  
ST PAUL MN55106

PERMIT FEE \$ 45.00  
TOTAL FEE \$ 45.00

approvals contractor data

I HAI3000040244ANDER55000000145230000000 0000000

fee calc. & comment data WRECKING 14,520 CUBIC FEET. COMRCL

REQUIRED APPROVALS

ELEVATOR  VACANT BLDG  PLAN REVIEW  HERITAGE

HEATING  HOUSING REG  SAC INSP  ALDERMAN

HOMEOWNER  BOARDED REG  DOUBLE FEE  OTHER

REQUIRED PERMITS

BUILDING  STREET  ELECTRIC  PLUMBING  WARM AIR  OIL BURNER

WRECK MOVE  SIGN  ELEVATOR  FIRE SUPPRESSION  STEAM HOT WATER  REFRIGERATION

PLASTER LATH  ELEC HEATING  GAS BURNER  AIR CONDITIONING

### APPLICATION FOR WRECKING/MOVING PERMIT

JOB ADDRESS 1304 E. 24th St.  
(BLDG #) (STREET NAME) (STREET TYPE AVE ST BLVD ETC) (DIRECTION N E W S SE NE) (BLDG NAME) (JOB PHONE #)

OWNER- OCCUPANT Fairview Development Co. OCCUPANCY  RESIDENTIAL  COMMERCIAL

BLDG SIZE 22 44 15 # STORIES 1 GROUND FLOOR SQ FT 14,520 VOLUME IN CUBIC FEET

ESTIMATED VALUE OF WORK \$ 6,990 SAC UNITS 1 (BY) DP

PERMIT TYPE  WRECKING  PARTIAL WRECKING  MOVING  RAISE & HOLD

TYPE OF STRUCTURE AND LAST OCCUPANCY Vacant-Residential

PROPERTY ID NO 25-029-24-12-0132 DWELLING UNITS 2

LEGAL DESCRIPTION LOT BLOCK ADDITION

APPROVAL SIGNATURES and DATE OF APPROVAL OR NOTIFICATION

I hereby certify that all real estate taxes due, past and current, are paid in full for the above property *Oliver J. Neal* JUN 22 1988 FINANCE DIVISION - HENNEPIN COUNTY

Building to be ready for utility service cutoffs on

NSP  *Ray Anderson & Sons Inc. 6/22/88* SEWER DEPT *F. W.*

NW BEL  *J. Koenekamp NW 6/22/88* WATER DEPT *D. Agostinowicz*

MINNEGASCO  *1302 E. 24th St. 6-22-88* HEALTH DEPT *Shirley D. Brynjowski*

HERITAGE PRESERVATION  *Swakina 6-23-88* VACANT BLDG  *J.R.B.*

IF THIS APPLICATION IS FOR A MOVING PERMIT, SUBMIT A MOVING PERMIT FACT SHEET WITH THIS APPLICATION

I will comply with all requirements on this application

Company Name Ray Anderson & Sons Companies, Inc.  
Authorized Signat *Ray Anderson*

Company Address 930 Duluth St.  
Address

City St. Paul, MN 55106 Telephone Number 774-2550-37858 License No

1000-10  
 1000-10  
 1000-10  
 1000-10  
 1000-10  
 1000-10  
 1000-10  
 1000-10  
 1000-10  
 1000-10  
 1000-10

NO-REGISTRATION-AD-100

R. B.B.

TELEPHONE:

PERMITS: NO INFO  
 AFFEVALS:

SAP: NO INFO

PERMITS: NO INFO  
 AFFEVALS:

PERMITS: -ADM -BLDG -ELEC -PLBG  
 NO PERMITS FOUND FOR THIS ADDRESS

6/27/89

11

C. Fournier

DATE COMPLETED (M-D-Y) COMPLETION TYPE COMPLETED BY

INSPECTION RECORD

DATE OF INSPECTION	REPORT	PERMIT ASSIGNED TO
4/25/89	Site empty, however doesn't appear to have any top soil to ensure ground cover. Sent orders	
4/27/89	Sent letter	
6/27/89	Belongs to Hospital - completed for contractor " resp for upkeep	

TOTAL NUMBER OF INSPECTIONS 3

COMPLETION TYPES 11 = FINAL 21 = COMPLETED NO FINAL 22 = COMP CGI 23 = COMP CGI-HC 31 = CANCEL INSPECTOR 32 = CAN DEPT. 33 = CAN CONTR 34 = CAN OWNER 35 = CAN EXPIRES 41 = ORDERS ISSUED 42 = TAG 43 = COURT

See \_\_\_\_\_ relating to this permit on file



SERVICE AVAILABILITY CHARGE REPORT

ADDRESS 1304 E. 24TH ST.

OWNER \_\_\_\_\_

WRECKER \_\_\_\_\_

SIZE 22' x 44' x 15'-4" = 14,520

DISTRICT \_\_\_\_\_

DATE \_\_\_\_\_

BY \_\_\_\_\_

<u>BUILDING USE (GROUP)</u>		<u>SAC UNITS</u>
<u>SINGLE FAMILY DWELLING</u>	_____	_____
<u>DUPLEX DWELLING</u>	_____	_____
<u>MULTIPLE DWELLING UNITS</u>	_____	_____
<u>HOTEL, MOTEL, ROOMING UNITS</u>	_____	_____
<u>COMMERCIAL USES</u>	<u>SQUARE FOOTAGE</u>	
1. <u>Office building</u>		<u>1</u>
2. _____		_____
3. _____		_____
4. _____		_____
<u>TOTAL SAC UNITS</u>		<u>1</u>

DATE: 6-22-88

INSPECTOR: Edwin Merrill

W-7801

DATE 6-15-88

CERTIFICATE OF COMPLIANCE

The property described as 1304 E. 24th St.

OWNER: Fairview Development Co.

ADDRESS: 2312 S. 6th St., Minneapolis, mn

TELEPHONE: 371-6058

which is being wrecked by Ray Anderson & Sons companies Inc

Bills Paid \_\_\_\_\_

and has had the water service line(s) cut at the main       ; curb       ;

and has had the sewer line(s) plugged at the main       ; curb       .

I hereby certify that the prerequisites to permit as required by Section 117.30 of the City of Minneapolis Code of Ordinances have been met and the wrecking permit may be issued.

CITY OF MINNEAPOLIS: .....

*Perry D. Smith*  
Perry D. Smith, P.E.  
City Engineer - Director  
of Public Works

By: *Orsolya J. J. J. J.*  
Minneapolis Water Works

By:   
Sewer and Water Connections





CARD #1  
(OVER)

INSPECTOR OF BUILDINGS

170

LOCATION 1300-04--24th St. E.

LOT 6 BLOCK 14 ADD: Elliott's  
0201 0320 0127 0113

PERMIT NO	CONSTRUCTION	DATE	CONTRACTOR	COST	O K
B 26160	20x40 Fdn. for store	8-31-91	Emil Nielson	150.	
B 26277	20x40 Fr. store	9-16-91	Emil Nielson	850.	
D 6635	Pibg. store	10-21-91	Stewart & Johnson	170.	
B 26750	29x22 Fr. Add.	11-20-91	Emil Nielson	500.	11-27-91
D 7074	Pibg. store	4-11-92	O.W. Bergholtz	20.	
F 4699	Elec. store	1-14-01	Mpls. Gen. Elec. Co.	12.	
F 4701	Elec. store	1-14-01	Mpls. Gen'l Elec. Co.	10.	
B 60956	Rep. to store	11-2-04	Emil Nielson & A.P. Molin	350.	
F 11212	Elec. Gro. store	11-19-04	Mpls. Gen. Elec. Co.	10.	
D 34275	Pibg. Dwlg.	5-11-07	M.G. L. Co.	10.	
D 47550	Pibg. Dwlg.	4-7-10	Mpls. Gas Lt. Co.	10.	
B 116506	Rep. Store Bldg.	6-25-15	Emil Nielson	300.	
F 73970	Elec. Dwlg.	7-16-15	J.E. Roland	20.	
F 73971	Elec. store	7-16-15	J. E. Roland	25.	
D 86431	Pibg. Dwlg.	7-22-15	M. Cogwin	30.	
F 75375	Elec. store	8-31-15	E.S. Lightfoot	10.	
F 75818	Elec. Dwlg.	9-14-15	J. E. Roland	20.	
F 76632	Elec. store -flat	10-5-15	Yurgae Elec. Fix. Co.	10.	

(Over)





(OVER) CARD #1 INSPECTOR OF BUILDINGS

LOCATION 1300-4 E. 24th St.

LOT 6 BLOCK 14 ADD. Elliott's  
0301 0390 0127 0114

PERMIT NO	CONSTRUCTION	DATE	CONTRACTOR	COST	O K
D 131187	Plbg. store	12-10-20	E.W. Haley	40.	12-17-28
F 212459	Elec.	2-10-27	Leo Landesman	50.	3-17-27
F 212528	Elec. store	2-15-27	Leo Landesman	25.	3-17-27
D 179724	Plbg. flat & store	2-16-26	Huston & Co.	75.	9-9-26
D 203049	Plbg. Dwlg.	11-5-28	M. Mattson	30.	
H 11925	Iron Elec. sign	5-13-31	C.E. Teorey	75.	
D 239177	Plbg. Dwlg.	4-17-33	M. Mattson	30.	8-21-33
D 250911	Plbg. store	3-30-35	A. Brown	35.	8-27-35
F 272379	Elec. store	4-15-35	C. Velin	25.	7-18-35
B-296812	Repr. & rebuild store front	10-24-47	Nichols Co.	1,000.	
F401920	Alts.	12-19-47	Electric Repair & Const.	50.	
D 428113	Repl. gas range	12-23-49	Boutell Bros.	160.	
F 447178	Trans. Sign	8-8-50	Ace Elec.	10.	
M 95906	Inst. gas burner	11-27-53	Burnieees Htg & SM	375.	
P 26600	Inst. mech w.a.htg.	11-27-53	do	500.	
F 525052	Hamm's Plastic Sign	10-11-55	Kehre Elec. Co.	25.	
F 544451	Motor, Altr's. & Rep.	8-8-57	Blix & Neslund Co.	225.	
D 568921	Rpl g w htr	7-29-58	Substad P&H	125.	

SEE CARD #2

79 CARD #2

INSPECTOR OF BUILDINGS

LOCATION 1300-4 East 24th St.

LOT 6 BLOCK 14 ADD. Elliott's

PERMIT No	CONSTRUCTION	DATE	CONTRACTOR	COST
M 131893	Gas Burner	12-29-61	Twin City Gas Eng.	190
M 132158	Gas Burner	2-1-62	Do	145.
H42175	Flat wall sign	10-25-65	Lentz Sign	20.
				1398
				1304
				1304





# INSPECTOR OF BUILDINGS

LOCATION:

LOT                      BLOCK                      ADD.

PERMIT NO	CONSTRUCTION	DATE	CONTRACTOR	COST





# INSPECTOR OF BUILDINGS

LOCATION 1317-23rd St. E.

LOT 2 0201 BLOCK 14 ADD. ELLIOTT'S

PERMIT NO.	CONSTRUCTION	DATE	CONTRACTOR	COST	O K.
B 34289	14x14 Adbn. dwlg.	4-3-95	Joseph Zignego	50.	
D 37708	Plbg.	3-31-08	S. G. Mathews	125.	
F 134307	Elect.	5-14-21	Frykman Elect. Co.	70.	
D-317597	Gas r e a t t e n t i o n	5-14-21	M. Mattson	100.	
D 450534	Rpl gas wtr dwlg	5-14-21	Twin City P & H	175.	5-26-21
B 341969	Reroof tr dwlg	7-16-54	Bur d Home Impr	114.50	
D 552697	Rpl wtr clos.	6-11-57	Twin City P&H	80.	
M120916	Inst gas unit	8-21-58	do	275.	
D 634537	wat clo basin showers gas wat htr	7-19-63	Ridler Plbg	500.	
I 12561	Wr. 22x30 dwlg.	12-29-67	A. Kamish Co.	750.	



# INSPECTOR OF BUILDINGS

LOCATION

LOT

BLOCK

ADD.

PERMIT NO.	CONSTRUCTION	DATE	CONTRACTOR	COST	O. K





ORIGINAL

# PERMIT TO WRECK BUILDING

## DEPARTMENT OF INSPECTIONS

Permit Fee \$ 6.52  
No. **112561**  
Minneapolis, Minn., 19

Owner John A. Kalina  
Wrecked Ed Kamisch Co.

### LOCATION OF BUILDING

No.	Street	Part of Lot	Lot	Block	Town, Addition or Sub-division	Ward	Rate
✓ 1317	25th St		214	Edwards	6		

### DESCRIPTION OF BUILDING

Front	Depth	Height	Stories	Type of Building and Construction	No. of Dwlg. Units	Water and Taxes paid?	To be completed	Estimated Cost	Content Cl. Ft.
24x30	16(7)			Dwelling	1	yes	1/24/68	750	15000

Permission is hereby granted Ed Kamisch Co. to wreck the building described in the above statement. This permit is granted upon the express condition that the person to whom it is granted, and his agents, employees and workmen, in all the work done in, around and upon said building, or any part thereof, shall conform in all respects to the ordinances of the City of Minneapolis, regarding the construction, alteration, maintenance, repair and removal of buildings within the city limits; and this permit may be revoked at any time upon violation of any of the provisions of said ordinances.

Inspector of Buildings

### AGREEMENT AND SWORN STATEMENT

In consideration of the issue and delivery to me by the Inspector of Buildings of the City of Minneapolis of the above permit, I hereby agree to do the proposed work in accordance with the description above set forth and according to the provisions of the ordinances of the City of Minneapolis, and, being first duly sworn, I hereby state and say that the facts stated by me and contained in the above permit are true as therein stated.

Subscribed and sworn to before me at Minneapolis, Minnesota, this 29 day of Oct, A. D. 1967  
John A. Kalina Notary Public, Hennepin County, Minnesota. My commission expires April 29, 1972  
 Signed Ed Kamisch Co. (Company or Individual Owner)  
 By John A. Kalina (Agent) 11381 (Telephone)  
 Address 2007 Ashburn Ave (Company or Owner Address)



Completed, inspected and  
found to comply with  
Ordinance Requirements.  
*[Signature]*  
Inspector  
Dated 3-8-68 *[Signature]*





ORIGINAL

Owner

Wrecker

# PERMIT TO WRECK BUILDING

## DEPARTMENT OF INSPECTIONS

Permit Fee \$

No. **113055**

Minneapolis, Minn., **Dec 12 1968**

### LOCATION OF BUILDING

No.	Street	Part of Lot	Lot	Block	Town, Addition or Sub-division	Ward	Rate
1313	8. 23. St.	3		14	Ellisto		

### DESCRIPTION OF BUILDING

Front	Depth	Height	Stories	Type of Building and Construction	No. of Dwig. Units	Water and Taxes paid?	To be completed	Estimated Cost
20	40	16	1 1/2	2-Story Dw.	1	yes	8-15-68	\$ 400

Content Cu. Ft.

..... 1,398

Permission is hereby granted

described in the above statement. This permit is granted upon the express condition that the person to whom it is granted, and his agents, employees and workmen, in all the work done in, around and upon said building, or any part thereof, shall conform in all respects to the ordinances of the City of Minneapolis, regarding the construction, alteration, maintenance, repair and removal of buildings within the city limits, and this permit may be revoked at any time upon violation of any of the provisions of said ordinances.

Jack C. ... to wreck the building foundation

### AGREEMENT AND SWORN STATEMENT

In consideration of the issue and delivery to me by the Inspector of Buildings of the City of Minneapolis of the above permit, I hereby agree to do the proposed work in accordance with the description above set forth and according to the provisions of the ordinances of the City of Minneapolis, and, being first duly sworn, I hereby state and say that the facts stated by me and contained in the above permit are true as therein stated.

Subscribed and sworn to before me at Minneapolis, Minnesota, this 12 day of Dec, 1968.

Notary Public, Hennepin County, Minnesota

Notary Public, Hennepin County, Minnesota

My commission expires April 30, 1972

Address 713 2nd St S

(Company or Owner Address)

Signed Jack C. ... (Company or Owner)

By Donald A. Ericsson (Agent)

Inspector of Buildings

PERMIT FEE PAID

AUG 12 8 39 1736 A 000975

Completely inspected and  
found satisfactory  
Orthodontic  
Work  
61  
Dated 5-9-55

259 138

621 138







*of 5th*

# INSPECTOR OF BUILDINGS

X

LOCATION 1313 E. 23rd St.

LOT 1,2,3

BLOCK 14 ADD Elllots

0201 0390 0125 2891

PERMIT NO	CONSTRUCTION	DATE	CONTRACTOR	COST	O K
B 410921	fdn. for hospital lab & X-ray bldg.	8-29-68	M.A. Mortenson	5,000.	S filed
B 411515	125x243.55x20 1sty. lab & X-ray bldg.	9-26-68	M.A. Mortenson	350,000.	S
F642493	New ser; 2000 amps; 1 meter- <del>0</del> feeders; wir; fix;	2-7-69	Parsons Elec.	125,000.	

*6*





# INSPECTOR OF BUILDINGS

X

LOCATION 1313 East 23rd St.

LOT 3 BLOCK 14 ADD Elliotts  
C 0201 0390 0126 2880

PERMIT NO.	CONSTRUCTION	DATE	CONTRACTOR	COST	O K
E 4490	Move Dwlg. from 1117 Harmon Place	6-7-98	J.A. Scone	165.	
B 41457	Rep.	7-7-98	J. Zignega	25.	
D 52971	Plbg.	4-28-11	Gas Co.	10.	
B 102939	22x22 Fr. Add. Dwlg.	4-14-13	J. Zignega	800.	
E 9978	Move Fr. Dwlg. on lot	4-24-13	W.W. Nordstrom & Bro.	45.	
D 67115	Plbg.	5-10-13	So. Side Plbg. Co.	350.	8-27-14
F 134306	Elec.	5-4-21	Frykman Bros Elec. Co.	200.	5-23-21
D 261974	Plbg.	7-10-36	M. Mattson	145.	
D-359171	con. gas range	3-25-46	M. Mattson	5.	
M 110718	Inst. 2 gas burner	12-28-55	Heating Serv.	320.	
B 351359	22x24x7 det fr gar	4-18-56	Lumber King Const	700.	
I 13055	Wr. 20x40 fr. dwlg.	8-12-68	Truck Crane Service	400.	

*See other side of card*





ORIGINAL

Owner

Wrecker

# PERMIT TO WRECK BUILDING

DEPARTMENT OF INSPECTIONS

Permit Fee \$ 4.12

No. 113054

Minneapolis, Minn.

8-12-1968

## LOCATION OF BUILDING

No.	Street	Part of Lot	Lot	Block	Town, Addition or Sub-division	Ward	Plate
1309	E. 23rd	4	-	14	Ellisto		

## DESCRIPTION OF BUILDING

Front	Depth	Height	Stories	Type of Building and Construction	No. of Dwlg. Units	Water and Taxes paid?	To be completed	Estimated Cost
20	40	16	1 1/4	2nd Flr	1	Yes	8-15-68	4000

Content Cu. Ft.

1,200

Permission is hereby granted

to wreck the building foundation described in the above statement. This permit is granted upon the express condition that the person to whom it is granted, and his agents, employes and workmen in all the work done in, around and upon said building, or any part thereof, shall conform in all respects to the ordinances of the City of Minneapolis, regarding the construction, alteration, maintenance, repair and removal of buildings within the city limits; and this permit may be revoked at any time upon violation of any of the provisions of said ordinances.

## AGREEMENT AND SWORN STATEMENT

In consideration of the issue and delivery to me by the Inspector of Buildings of the City of Minneapolis of the above permit, I hereby agree to do the proposed work in accordance with the description above set forth and according to the provisions of the ordinances of the City of Minneapolis, and, being first duly sworn, I hereby state and say that the facts stated by me and contained in the above permit are true as therein stated.

Subscribed and sworn to before me at Minneapolis, Minnesota, this 12 day of Aug 1968.

By *John A. Kalina* (Agent)

Notary Public, Hennepin County, Minnesota

My commission expires April 30, 1972.

County, Minnesota. My commission expires

A-8-12-65-70 Bk.

PERMIT FEE PAID

AUG 12 68 17 35

A 000975

Completed, inspected and  
found to comply with  
the Federal and  
State requirements  
for  
the  
original  
dated





CARD #1 (OVER)

INSPECTOR OF BUILDINGS

17

LOCATION 1300-04--24th St. E.

LOT 6 BLOCK 14 ADD: Elliott's

0201 0320 0127 0113

PERMIT NO	CONSTRUCTION	DATE	CONTRACTOR	COST	O K
B 26160	20x40 Fdn. for store	8-31-91	Emil Nielson	150.	
B 26277	20x40 Fr. store	9-16-91	Emil Nielson	850.	
D 6635	Pibg. store	10-21-91	Stewart & Johnson	170.	11-27-91
B 26750	29x22 Fr. Add.	11-20-91	Emil Nielson	500.	
D 7074	Pibg. store	4-11-92	O.W. Bergholtz	20.	
F 4699	Elec. store	1-14-01	Mpls. Gen. Elec. Co.	12.	
F 4701	Elec. store	1-14-01	Mpls. Gen'l Elec. Co.	10.	
B 60956	Rep. to store	11-2-04	Emil Nielson & A.P. Molin	350.	
F 11212	Elec. Gro. store	11-19-04	Mpls. Gen. Elec. Co.	10.	
D 34275	Pibg. Dwlg.	5-11-07	M.G. L. Co.	10.	
D 47550	Pibg. Dwlg.	4-7-10	Mpls. Gas Lt. Co.	10.	4-13-10
B 116506	Rep. Store Bldg.	6-25-15	Emil Nielson	300.	
F 73970	Elec. Dwlg.	7-16-15	J.E. Roland	20.	
F 73971	Elec. store	7-16-15	J. E. Roland	25.	
D 86431	Pibg. Dwlg.	7-22-15	M. Cogwin	30.	
F 75375	Elec. store	8-31-15	E.S. Lightfoot	10.	
F 75818	Elec. Dwlg.	9-14-15	J. E. Roland	20.	
F 76632	Elec. store -flat	10-5-15	Yurgae Elec. Fix. Co.	10.	

(Over)





(OVER) **CARD #1** **INSPECTOR OF BUILDINGS**

LOCATION 1300-4 E. 24th St.

LOT 6 BLOCK 14 ADD. Elliott's  
0201 0390 0127 0114

PERMIT NO	CONSTRUCTION	DATE	CONTRACTOR	COST	O K
D 131187	Pbfg. store	12-10-20	E.W. Haley	40.	12-17-28
F 212459	Elec.	2-10-27	Leo Landesman	50.	3-17-27
F 212528	Elec. store	2-15-27	Leo Landesman	25.	3-17-27
D 179724	Pbfg. flat & store	2-16-26	Huston & Co.	75.	9-9-26
D 203049	Pbfg. Dwlg.	11-5-28	M. Mattson	30.	
H 11925	Iron Elec. sign	5-13-31	C.E. Teorey	75.	
D 239177	Pbfg. Dwlg.	4-17-33	M. Mattson	30.	8-21-33
D 250911	Pbfg. store	3-30-35	A. Brown	35.	8-27-35
F 272379	Elec. store	4-15-35	C. Velin	25.	7-18-35
B-296812	Repr. & rebuild store front	10-24-47	Nichols Co.	1,000.	
<b>F401920</b>	<b>Alts.</b>	<b>12-19-47</b>	<b>Electric Repair &amp; Const.</b>	<b>50.</b>	
D 428113	Repl. gas range	12-23-49	Boutell Bros.	160.	
F 447178	Trans. Sign	8-8-50	Ace Elec.	10.	
M 95906	Inst. gas burner	11-27-53	Burnieces Htg & SM	375.	
P 26600	Inst. mech w.a. htg.	11-27-53	do	500.	
F 525052	Hamm's Plastic Sign	10-11-55	Kehre Elec. Co.	25.	
<b>F 544451</b>	<b>Motor, Altr's. &amp; Rep.</b>	<b>8-8-57</b>	<b>Blix &amp; Neslund Co.</b>	<b>225.</b>	
D 568921	Rpl g w htr	7-29-58	Substad P&H	125.	

SEE CARD #2

79 CARD #2

INSPECTOR OF BUILDINGS

LOCATION 1300-4 East 24th St.

LOT 6 BLOCK 14 ADD. Elliott's

PERMIT No	CONSTRUCTION	DATE	CONTRACTOR	COST
M 131893	Gas Burner	12-29-61	Twin City Gas Eng.	190
M 132158	Gas Burner	2-1-62	Do	145.
H42175	Flat wall sign	10-25-65	Lentz Sign	20.
				1300
				1304
				1304





# INSPECTOR OF BUILDINGS

LOCATION:

LOT

BLOCK

ADD.

PERMIT No	CONSTRUCTION	DATE	CONTRACTOR	COST





# INSPECTOR OF BUILDINGS

Card #1  
(OVER)

LOCATION 1307-09-E. 23rd St.

LOT 4 & 5 BLOCK 14 ADD. Elliott  
0201 0390 0126 2872

PERMIT NO.	CONSTRUCTION	DATE	CONTRACTOR	COST	O K
B 13202	Br. ven. tenement 16x40	11-8-87	B. Frill	6000.	
B 31468	Rep.	10-9-93	E. F. Williams	150.	
E 3684	Raise	11-30-94	Nordstrom Bros.	25.	
B 33835	20x28 Fdn.	11-30-94	Nordstrom Bros.	40.	
B 33844	20x28 Fdn. 16x20 Add.	12-1-94	Nordstrom	300.	
B 52068	16x33 Sto. fdn.	6-9-02	P. N. Han	550.	
E 5619	6x14 & 3x12 Fr. add.	8-10-02	Nordstrom Bros.	30.	
F 6469	Move hse. on same lot	6-26-02	Bell Elect. Co.	15.	Void
B 55879	Elect. dwlg.	7-13-03	J. G. Reid	350.	
D 21101	Add. & rep. to dwlg.	7-20-03	M. P. McInerny	700.	
D 23848	Plbg. flats	7-16-04	Shaw & Co.	50.	8-19-04
D 29095	Plbg. dwlg.	2-8-06	Bjorkman Bros.	150.	3-29-06
D 36465	Plbg. dwlg.	10-9-07	J. M. Jacobsen	25.	
D 36526	Plbg. flat	10-15-07	Hughes & Fifield	250.	
B 83903	15x25 Fr. wd shed	9-16-09	Swan Hanson	40.	
D 57882	Plbg. dwlg.	4-19-12	B. H. Nelson	90.	4-29-12
F 107271	Elect. dwlg.	2-24-19	Anton Anderson over	125.	2-27-19

# INSPECTOR OF BUILDINGS

CARD #1 (OVER)

LOCATION 1307-9 E. 23rd St.

LOT 4 & 5 BLOCK 14 ADD. Elliott's

0201 0790 0126 2873

PERMIT NO	CONSTRUCTION	DATE	CONTRACTOR	COST	O. K
F 235085	Elect. dx.	10-15-29	C. M. Frykman	75.	10-21-29
D 213346	Pibg. dx.	10-30-29	M. Mattson	5.	1-10-30
F 245280	Elect. flats	1-17-31	L. B. Mungler	100.	1-27-31
F 246351	Elect. apt.	3-16-31	L. B. Berger	75.	10-6-31
F 250364	Elect. flat	9-8-31	B. Mungler	300.	10-6-31
D 238815	Pibg. dwlg.	3-21-33	C. O. Gibson	150.	4-26-32
D 239033	Pibg. dwlg.	4-15-33	C. O. Gibson	150.	5-31-33
K 37850	Plast. dwlg.	6-9-33	Albert Arvidson	300.	9-13-33
L 12102	Lath. dwlg.	6-9-33	Albert Arvidson	15.	6-26-33
B 240955	12x16 Pr. fr. gar.	6-3-35	John E. Johnson	50.	
F 280606	Elect. flat	2-10-36	Mpls. G. E. Co.	25.	
D 258531	Pibg. dwlg.	4-6-36	Andrew Johnson	30.	4-21-36
D 262373	Pibg. dwlg.	7-27-36	M. Mattson	5.	
B 248192	Fdn. to old fr. dwlg.	4-13-37	L. M. Erickson	410.	
G 22170	W. A. htg.	5-19-37	H. E. Voseley	780.	10-5-37
E 18014	Raise stu. dwlg.	6-9-37	W. W. Nordstrom	65.	
D 272537	Pibg. dx.	6-28-37	S. Brown	100.	12-1-37
F 296578	Elect. dx.	6-30-37	V. E. Frykman	75.	9-2-37
F 296629	Elect. dwlg.	7-2-37	Albert R. Berndt	25.	9-2-37
N 5864	Oil bur.	7-2-37	Cole Combust Serv. Co.	225.	
F 296658	Elect.	7-12-37	V. C. Frykman	30.	

WRONG

(Cont.)



**INSPECTOR OF BUILDINGS** Also: 2301-11 13th Ave So

Card #2

LOCATION 1307-09 E. 23rd St.

LOT 4 & 5 **BLOCK 14 ADD. Elliott**  
**0201 U340 U126 2874**

PERMIT NO.	CONSTRUCTION	DATE	CONTRACTOR	COST	O K
F 327800	Elec.	1-9-40	V.E. Frykman	30.	1-11-40
B-281636	Reroof dwlg.	4-20-45	American Rfg. Co.	120.	
D-355216	Rpl. gas range	11-1-45	Jas. E. Barry	20.	
D-357484	con. gas range	1-28-46	M. Mattson	5.	
D-362199	Refrig.	6-17-46	do	275.	
B- 290405	Reside dwlg.	9-16-46	U.S. Roofing	395.	
N 201511	inst. o. b.	2-14-49	U.S. Htg. Co.	60.	
F 438932	Revamp O.B.	2-22-49	Plant	25.	
D 447580	Rpl gas rge.	12-27-50	M. Mattson	5.	
D 474816	Rpl gas range	9-1-52	M. Mattson	130.	
M 102531	Inst. gas burner	10-14-54	Htg. Service	230.	
D 512001	Wtr clos; rpl sink	11-22-54	H O Soderlin	100.	
F 518995	Wiring	3-30-55	Nordell Elec. Co.	750.	
D 528385	Plbg; g w htr	11-21-55	H O Soderlin	200.	
F 527370	2 Vent Fans	12-15-55	Kermit F. Johnson	50.	
D 529935	Rpl plbg	12-30-55	H O Soderlin	350.	
M 112203	Inst. 6 gas burners	6-15-56	Gas Engrs. Co.	100.	
M113502	" 4 gas Circ. htrs	9-27-56	do	400.	

**WR**

CARD #2

INSPECTOR OF BUILDINGS Also: 2301-11 - 13th Ave So.

LOCATION 1307-09 E. 23rd St.

LOT 4 & 5 BLOCK 14 ADD. Elliott

PERMIT NO.	CONSTRUCTION	DATE	CONTRACTOR	COST	O K
D 548432	W cl; b tub; basin; gas wtr htr Rpl g rge	3-4-57	H O Soderlin	300.	
D 551255	Motor, Vent Fan	5-8-57	Mpls Gas Co	5.	
F 542474	W cl; b tub; basin	5-22-57	Kermit F. Johnson-	150.	
D 554298	Motor, Fan Wiring	7-23-57	H O Soderlin	200.	
F 546126	1 gas des	10-17-57	Kermit F. Johnson	100.	
M 128504	b tub bas	11-22-57	Mpls. Gas Heat	200.	
D 609411	b tub bas	11-22-57	London Plbg	500.	
D 609410	b tub bas	11-22-57	London Plbg	500.	
D 609412	rpl fix g w htr	8-16-61	London Plbg	500.	
P 47700	Vent. Sys.	4-1-63	Burnomatic Gas	85.	2307 13 Av
D 634537	Wreck 90x36-20 br apt & 15x25 shed	1-23-67	Truck Crane Service	3000.	
I 11811	Wr. 90x36 brick apts.	12-29-67	A. Kamish Co.	750.	2311-13 Av
I 12564	Wr. 20x40 fr. dwlg.	8-12-68	Truck Crane Service	400.	1309
I 13054					



ORIGINAL

OIL BURNER PERMIT

No. N 5861

DESCRIPTION OF WORK

Burners: Name and Type *W. H. ...*  
 Size No. *...* Nozzle capacity *...* Galls per hr  
 Tanks: Capacity of each *...* Distance of nozzle  
 Location of Tanks *...* Distance from fire or flame  
 Size of Fuel Pipe *...* Size of Vent Pipe  
 Chimney sec. dimensions *...*  
 Remarks *...*

Minneapolis, Minn. *7-7-1913*  
 Owner *...*  
 Location *...*  
 Kind of Building *...*  
 To be begun about *...* 1913  
 To be completed about *...* 1913  
 Estimated Cost \$ *...*  
 Building Permit No. *...*  
 Receipted Receipt No. *...*

Permission is hereby granted to *...* to do the above described work, upon the express condition that the said person, firm or corporation, and *...* agents, employees and workmen, in all the work done and materials used under this permit, shall conform in all respects to the ordinances of the City of Minneapolis regarding the installation, attention and repair of oil burners and oil burner equipment and piping within said City, and to the specifications set forth in the approved application for this permit on file in the office of the Inspector of Buildings.

*...* ALFRED E. H. NEFF LAND SURVEYOR ST. PAUL, MINN.  
 In consideration of the issue and delivery to me by the Inspector of Buildings of the City of Minneapolis of the above permit, I hereby agree to do the proposed work in accordance with the description above set forth and according to the provisions of the ordinances of the City of Minneapolis, and, being first duly sworn, I hereby state and say that the facts stated in the above permit are true as therein stated.

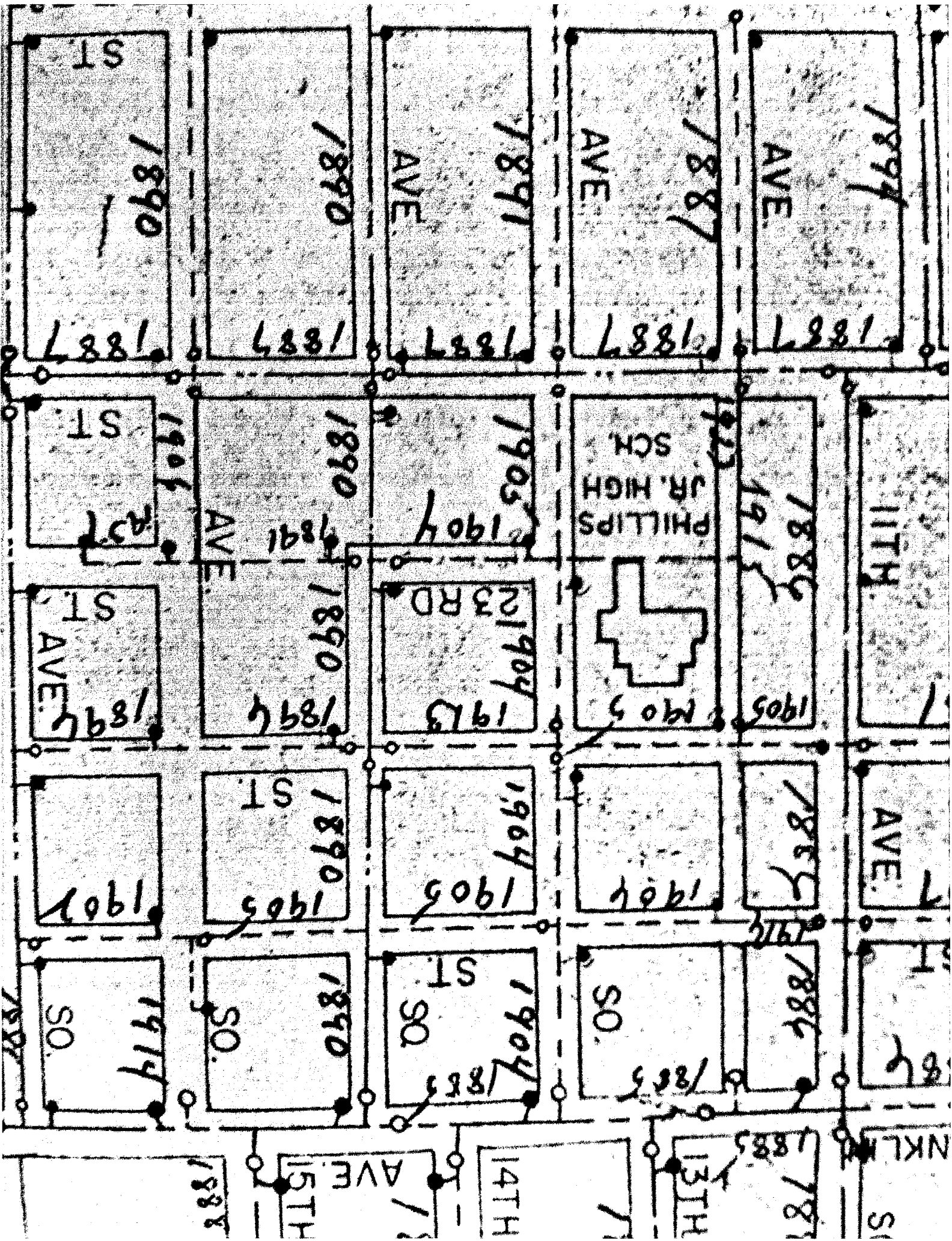
Subscribed and sworn to before me at Minneapolis, Minnesota, this *...* day of *...* 1913.  
 My commission expires *...* 1913.  
 Notary Public, Hennepin County, Minn.

Not started 7/23/37

Postpaid  
7/23/37











2319

13TH AV S

10-21-92

10022942

ADDRESS

DATE ISSUED

OFFICE NUMBER

KEVITT EXCAVATING, INC  
7324 33RD AVE N  
MINNEAPOLIS MN55427

PERMIT FEE \$ 30.00  
TOTAL FEE \$ 30.00

APPROVALS

CONTRACTOR DATA

10/21/92

KEVITT EXCAVATING, INC

See calc. & comment data WRECKING-9792051C FEET.

REQUIRED APPROVALS

ELEVATOR  VACANT BLDG  PLAN REVIEW  HERITAGE  
HEATING  HOUSING REG  SAC INSP  HOLD  
HOMEOWNER  BOARDED REG  DOUBLE FEE  OTHER

REQUIRED PERMITS

BUILDING  STREET  ELECTRIC  PLUMBING  WARM AIR  OIL BURNER  
WRECK/MOVE  SIGN  ELEVATOR  FIRE SUPPRESSION  STEAM/HOT WATER  REFRIGERATION  
PLASTER/CATCH  ELEC. HEATING  A/C SYSTEM-METAL  GAS BURNER  AIR CONDITIONING

APPLICATION FOR WRECKING/MOVING PERMIT

JOB ADDRESS

2319 13th Ave. S.

BLDG # (STREET NAME) (STREET TYPE) (AVE ST BLVD ETC) (DIRECTION N E W) (IF NE) (BLDG NAME) (JOB PHONE #)

OWNER OCCUPANT

M.C.D.A.

OCCUPANCY  RESIDENTIAL  COMMERCIAL

BLDG SIZE

2-1/2" 7'11" 11'0" 15'0" GROUND FLOOR SQ FT 9,792

VOLUME IN CUBIC FEET

EST MATED VALUE OF WORK

1000 \$ 1000 \$

SAC UNITS

1

BY P.H.

(as)

TYPE

WRECKING  PARTIAL WRECKING  MOVING  RAISE & HOLD

IF THIS APPLICATION IS FOR A MOVING PERMIT, SUBMIT A MOVING PERMIT FACT SHEET WITH THIS APPLICATION

TYPE OF STRUCTURE AND LAST OCCUPANCY

PROPERTY ID NO

DWELLING UNITS

LEGAL DESCRIPTION

I hereby certify that all real estate taxes due past and current, are paid in full for the above property

STRANDED DUTY/ON (REMARKS ONLY)

Kelley Baldwin

NOTIFICATIONS

FROM: (City or Agency Name)

NSP

Mary Pat Heuck 10/21/92

MY BLDG

Jill East 10-21-92

MINNEGASCO

P.S. Miller

CABLE SYSTEMS

J. Pommier 10/21/92

APPROVALS

HERITAGE PRESERVATION ME 10-21-92  
SEWER DEPT Ronald White 10/21  
WATER DEPT [Signature] 10/21  
HEALTH DEPT [Signature] 10/21  
VACANT BLDG [Signature]  
PUBLIC WORKS, TRAFFIC (MOVING PERMIT ONLY)

I will comply with all requirements on this application

Authorized Signature

Scott Keith

Address

537-3535

Telephone Number

License No.

124-128

Company Name

KeVitt Exc. Inc.

Company Address

7324 33rd Ave N.

City

State

Zip

MPH, MN 55427

IPR2T6836420272193210

Select  
PERMIT BUILDING DISPLAY  
AVE S HL P14: 35-RE9-24-12-0131  
13TH AV S 0132-2319

PHD

2319 13  
ADDRESS: 2319

LOT:006 BLDG:014 ELIOTS ADDN LOT SIZE: 25.00: 55.00 APLHS:050  
AR:7 ENV: 23,300 BLDG: 21,500 EXEMPT STATUS: SALE DATE: 05/84  
TAX: A C D A  
LICENSED PROJECT FOR PRICE IN LYING LESLIE OWNS  
185 5TH AVE SUITE Mpls MN 55401

REF: 1-D -R -S/B 2516 CHICAGO AVE 2516 CHICAGO AVE  
REG: 1-D -R -S/B MINNEAPOLIS MN 55404 MINNEAPOLIS MN 55404  
TELEPHONE: 612-874-8511 MINNEAPOLIS MN 55404

BLDG NAME: SIZE: X PLAN: HQ DIST: 3E  
1st TAX DELD YR: YR BUILT: 1883 ZONING: R21 LIC DIST:  
CONSTRUCTION TYPE: STORIES: SURVEY: LIC TYPE: P  
BLDG USE: SPRINKLER: NO MEMBRNO: 52  
SAC CR: CALC: PILE LOG:N COMMIT: EEX 91 \* CERT OCC: NO-REC  
PERMIT: SAP: PERIT: Y DIMS:

PERMITS: -ADM -BLDG -ELEC -PLBS -HTG \*-COMPLETED

XHT@

1-7-83 11 KK

DATE COMPLETED (M/D/Y) COMPLETION TIME COMPLETED BY

INSPECTION RECORD

DATE OF INSPECTION	REPORT	PERMIT ASSIGNED TO
10-23-83	1/6/84	OK FWH

COMPLETION TYPES 11 FINAL 21 COMPLETED NO FINAL 22 COMP CG I 23 COMP CG I-K O 31 CANCEL INSPECTOR 32 CAN DEPT 33 CAN CONTR 34 CAN OWNER 35 CAN EXPIRED 41 ORDERS ISSUED 42 TAG 43 COURT

relating to this permit on file



SERVICE AVAILABILITY CHARGE REPORT

ADDRESS

2319 13<sup>TH</sup> AV. S.

OWNER

M C D A

WRECKER

SIZE

9792 sq ft 3 see Back

DISTRICT

DATE

10-7-92

BY

KIP

BUILDING USE (GROUP)

SAC UNITS

SINGLE FAMILY DWELLING

X

1

DUPLEX DWELLING

MULTIPLE DWELLING UNITS

HOTEL, MOTEL, ROOMING UNITS

COMMERCIAL USES

SQUARE FOOTAGE

1.

2.

3.

4.

TOTAL SAC UNITS

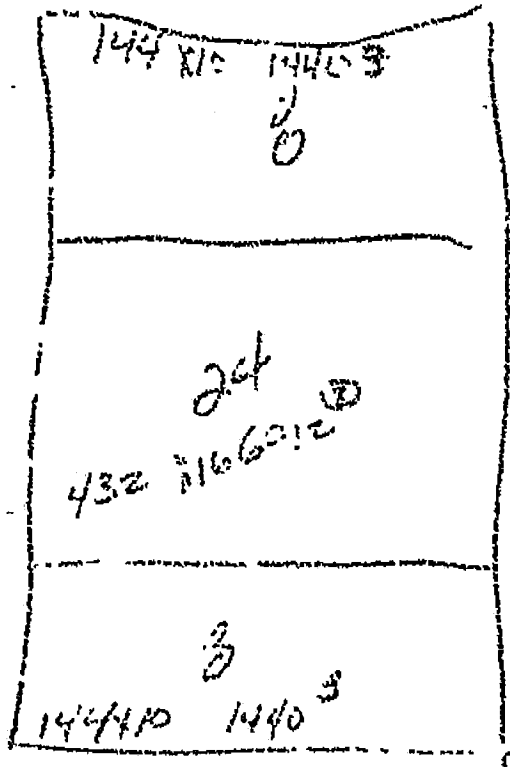
1

DATE:

10-7-92

INSPECTOR:

*[Signature]*



1800  
14

3.6  
2.4  
1.8  
1.2  
2.4  
4.32

11  
1132  
10  
2572  
432  
6912

1440  
1440  
6912  
9792

18

DATE 10-21-92

CERTIFICATE OF COMPLIANCE

The property described as 7319 13<sup>th</sup> Ave. S.

OWNER: MEDIA

ADDRESS: \_\_\_\_\_

TELEPHONE: \_\_\_\_\_

which is being wrecked by Kejill Inc

Bills Paid /

and has had the water service line (s) cut at the main \_\_\_\_\_; curb \_\_\_\_\_

and has had the sewer line (s) plugged at the main \_\_\_\_\_; curb \_\_\_\_\_

I hereby certify that the prerequisites to permit as required by Section 117.30 of the City of Minneapolis Code of Ordinances have been met and the wrecking permit may be issued.

CITY OF MINNEAPOLIS:

Richard L. Straub  
Richard L. Straub, P.E.  
City Engineer - Director  
of Public Works

By: D. J. Jorgensen  
Minneapolis Water Works

By: Ronald Witte  
Sewer and Water Connections





X  
1 D

INSPECTOR OF BUILDINGS

LOCATION 2319-13th Ave. So.

LOT 6 BLOCK 14 ADD. Elliot's

3012 1499 NINE EURE

PERMIT NO.	CONSTRUCTION	DATE	CONTRACTOR	COST	O. K.
B 20433	12x12 Wd. kitchen	9-27-89	John E. Holmberg	400.	11-9-07
D 36776	Plbg.	11-7-07	J. M. Jacobsen	15.	7-11-17
D 101877	Plbg.	4-23-17	J. Larsen	280.	
B 127277	Addn. to fr. dwlg.	4-25-17	Hjalmer Halverson	150.	
D 104837	Plbg.	7-13-17	J. Larsen	10.	8-2-17
F 95930	Elect.	7-13-17	H. O. Koester	35.	
M-23671	Gas Burner	11-1-46	Francis J. Fox	100.	
F-388350	Transf.-gas	12-6-46	Collins E.Co.	15.	
D 492899	Conn gas range	10-22-53	M. Mattson	5.	
D 494197	Conn gas range	11-10-53	M. Mattson	5.	



# INSPECTOR OF BUILDINGS

LOCATION

LOT

BLOCK      ADD.

PERMIT NO.	CONSTRUCTION	DATE	CONTRACTOR	COST	O. K.





**BUILDING OUTSIDE OF FIRE LIMITS.  
GENERAL STATEMENT.**

**AGREEMENT.**

Made this 27 day of Sept 1889, by and between  
 the City of Minneapolis, by J. M. Hazen Inspector of Buildings, party  
 of the first part, and John E. Holmberg  
 party of the second part, that for and in consideration  
 of \$ 20433 to him in hand  
 Building Permit No. B issued by said party of the first part, said party of the second part  
 agrees to do the proposed work in accordance with the description set  
 forth in the application and statement hereto attached, and in the plans  
 and specifications of which the said application and statement are a  
 part, and according to the provisions of the ordinance entitled, "AN  
 ORDINANCE TO REGULATE THE CONSTRUCTION RE-  
 MOVALS AND REMOVAL OF BUILDINGS IN THE CITY  
 OF MINNEAPOLIS," and amendments thereto.

J. M. Hazen (Seal.)  
 Inspector of Buildings.

John E. Holmberg (Seal.)

**PLAN**

Kitchen  
12 x 12

I hereby certify that the within statement is substantially correct,

John E. Holmberg

**PERMIT TO BUILD OUTSIDE THE FIRE LIMITS. (Original.)**

Permission is hereby granted to John E. Holmberg For Repairs the building  
 described in the statement hereto attached. This permit is granted upon the express condition that the person to whom it is  
 granted, and his agents, employees and workmen, in all the work done in, around and upon said building, and any part thereof  
 shall conform in all respects to the ordinances of the City of Minneapolis, regulating the construction, alteration, repair and  
 removal of buildings in the city limits, and this permit may be revoked at any time upon the violation of any of the provisions  
 of said ordinances.

N. B.—The above permit is of no effect unless the name at the head of  
 same is duly recorded in the office of the Inspector of Buildings.

J. M. Hazen  
 Inspector of Buildings.

Minneapolis, <u>27</u> <sup>MONTH</sup> <u>Sept</u> 1889, No. <u>B 20433</u>	
Owner <u>John E. Holmberg</u>	Architect
Builder	Wood Work
	Brick Work
	Stone Work
Kind of Building	STORY. BUILT OF USED AS OF ROOMS.
	<u>1</u> <u>Wood</u> <u>Kitchen</u>
LOCATION. No. <u>2319-1/3</u> Ave. <u>1st</u>	
Sec. <u>43</u> Ward. <u>11</u> Plat. <u>Collins</u>	
Block. <u>14</u>	
Lot. <u>6</u>	To be completed. <u>Nov 20. 89</u>
Estimated cost of Buildings. \$ <u>400</u>	Plumbing application No. <u>D</u>







# INSPECTOR OF BUILDINGS

LOCATION 2317-13th Ave. S.

LOT Part of 6 BLOCK 14 ADD. Elliott's

FILE 1489 FINE 2094

PERMIT NO.	CONSTRUCTION	DATE	CONTRACTOR	COST	O. K.
B 124788	Alt. & rep. dwlg.	10-6-16	L. N. Gayner	500.	
D 119383	Plbg.	7-30-19	Oster Hdwe.	100.	8-9-19
F 129912	Elect.	12-31-20	L. Landesman	100.	1-6-21
D 481887	Conn servel	3-10-53	M. Mattson	15.	
D 513685	Con. gas range	12-27-54	Mattson	5.	
M-112375	Inst. 2 gas burners	7-11-56	Automatic Gas Htg. Co.	200.	
D 571443	Rpl g rge	10-6-58	Mpls Gas Co	10.	
D 609672	rpl gw htr	8-25-61	Nicellet Plbg	150.	
D 609986	conn gas ref	9-5-61	Mpls Gas Co.	5.	
D 651842	rpl gas wat htr	10-27-64	Hagen Plbg	175.	
I 13942	Wr. 28x34x18 sty.fr.dw.	7-22-69	Truck Crane Service Co.	500.	



# INSPECTOR OF BUILDINGS

LOCATION

LOT

BLOCK

ADD.

PERMIT NO.	CONSTRUCTION	DATE	CONTRACTOR	COST	O. K.





ORIGINAL

Owner Luther Deason

Wrecker Iron Works Co.

# PERMIT TO WRECK BUILDING

DEPARTMENT OF INSPECTIONS

Permit Fee \$ 12.15

No. 113942

Minneapolis, Minn., 7/22 1969

## LOCATION OF BUILDING

No.	Street	Part of Lot	Lot	Block	Town, Addition or Sub-division	Ward	Plate
<u>2317</u>	<u>13th Ave So.</u>	<u>N. 35'</u>	<u>6</u>	<u>14</u>	<u>Elm Sts Add</u>	<u>6</u>	

## DESCRIPTION OF BUILDING

Front	Depth	Height	Stories	Type of Building and Construction	No. of Dwlg. Units	Water and Taxes paid?	To be completed	Estimated Cost
	<u>28 x 34</u>	<u>18</u>	<u>2</u>	<u>frame dwelling</u>	<u>1</u>	<u>yes</u>	<u>8/1/69</u>	<u>500.00</u>

Content Cu. Ft. 17,000

Permission is hereby granted

to wreck the building TRACY CRANE SERVICE CO. foundation described in the above statement. This permit is granted upon the express condition that the person to whom it is granted, and his agents, employes and workmen, in all the work done in, around and upon said building, or any part thereof, shall conform in all respects to the ordinances of the City of Minneapolis, regarding the construction, alteration, maintenance, repair and removal of buildings within the city limits; and this permit may be revoked at any time upon violation of any of the provisions of said ordinances.

## AGREEMENT AND SWORN STATEMENT

In consideration of the issue and delivery to me by the Inspector of Buildings of the City of Minneapolis of the above permit, I hereby agree to do the proposed work in accordance with the description above set forth and according to the provisions of the ordinances of the City of Minneapolis, and, being first duly sworn, I hereby state and say that the facts stated by me and contained in the above permit are true as therein stated.

Subscribed and sworn to before me at Minneapolis, Minnesota,

this 22 day of JULY A. D. 1969

John A. Salomon Notary Public, Hennepin

County, Minnesota. My commission expires 1/2/70 1970

A-9-8-68-10 Bk.

Signed

By

Address

TRACY CRANE SERVICE CO.

(Company or Individual Owner)

225-237 N. 11th St., S. 10

Donald A. Erickson

(Company or Owner Address)

A 001275

442329 2091

PERMIT FEE PAID

Completed, inspected and  
found to comply with  
Ordinary Requirements.

*[Signature]*  
Inspector

*[Signature]*  
Agent

001532 A 1000 10000000





**AGREEMENT.**

Made this 14 day of Aug, 1888, by and between the City of Minneapolis, by H. BAUMAN, Inspector of Buildings, party of the first part, and R. B. Coomb..... party of the second part, that for and in consideration of Building Permit No. **B 16087**..... to him in hand delivered by said party of the first part, said party of the second part agrees to do the proposed work in accordance with the description set forth in the application and statement hereto attached, and in the plans and specifications of which the said application and statement are a part, and according to the provisions of the ordinance entitled, "AN ORDINANCE TO REGULATE THE CONSTRUCTION, REPAIRS AND REMOVAL OF BUILDINGS IN THE CITY OF MINNEAPOLIS," and amendments thereto.

H. J. Bauman (Seal.)  
Inspector of Buildings.  
R. B. Coomb..... (Seal.)

**BUILDING OUTSIDE OF FIRE LIMITS.  
GENERAL STATEMENT.**

PLAN.

Minneapolis, 14 Aug 1888. No. B 16087  
Owner R. B. Coomb  
Architect.....  
BUILDERS  
Wood Work  
Brick Work  
Stone Work

STORY	BUILT OF	USE	IN	OP	ROOMS.
1	wood	Street			

LOCATION  
No. 2315 - 13<sup>th</sup>  
Sec. 43 Ward. 11 Flint.  
Block. 14  
Lot. 6  
Building. 10  
Estimated cost of Buildings.  
To be completed Sept 12 88  
Plumbing Application No. D.....

I hereby certify that the within statement is substantially correct.

R. B. Coomb

PERMIT TO BUILD OUTSIDE THE FIRE LIMITS. (Duplicate.) No. B 16087

Permission is hereby granted R. B. Coomb to erect..... the building described in the statement hereto attached. This permit is granted upon the express condition that the person to whom it is granted, and his agents, employes and workmen, in all the work done in, around and upon said building, and any part thereof, shall conform in all respects to the ordinances of the City of Minneapolis, regulating the construction, alteration, repair and removal of buildings in the city limits, and this permit may be revoked at any time upon the violation of any of the provisions of said ordinances.

H. J. Bauman  
Inspector of Buildings.

N. B.—The above permit is of no effect unless the name at the head of same is duly recorded in the office of the Inspector of Buildings.



# INSPECTOR OF BUILDINGS.

X  
1 D

LOCATION 2313 13th Ave So.

LOT 6 BLOCK 14 ADD. Elliotts

3012 1489 THOS STRE

PERMIT NO.	CONSTRUCTION	DATE	CONTRACTOR	COST	O. K.
F 93728	Elec dwlg	4-30-17	A. Pierson	50.	6-1-18
D 111127	Plbg	5-24-18	B.H. Nelson	125.	6-3-18
F 102762	Elec	5-28-18	W.J. McFall	25.	1-6-21
F 129944	Elec	4-3-21	E.C. Quackenbush	40.	
B 345682	Full bsmt under 14x30 sgl dwlg	4-12-55	LeRoy B Johnson	700.	
M 112001	Inst. gas burner	5-15-56	Domestic H+G.	50.	
F 32949	Inst. mech w.a.htg.	5-15-56	do	700.	
F 531782	Motor, Gas	5-25-56	American Elec. Co.	25.	
F 532282	Altr's. & Repair	6-13-56	American Elec. Co.	100.	





# INSPECTOR OF BUILDINGS

LOCATION

LOT

BLOCK

ADD.

PERMIT NO.	CONSTRUCTION.	DATE	CONTRACTOR	COST	O. K.



2313  
address

13TH AV S

10-07-87  
date issued (m-d-y)

1021557  
permit number

CERES CONTRACTING  
3735 4TH ST SE  
MINNEAPOLIS MN55414

PERMIT FEE \$ 32.50  
TOTAL FEE \$ 32.50

approvals

contractor data

182313000132RRECWR999R003012400000000 0000000

fee calc. & comment data WRECKING 12.240 CUBIC FEET, RES

REQUIRED APPROVALS

ELEVATOR  VACANT BLDG  PLAN REVIEW  HERITAGE  
 HEATING  HOUSING REG  SAC INSP  ALDERMAN  
 HOMEOWNER  BOARDED REG  DOUBLE FEE  OTHER

REQUIRED PERMITS

BUILDING  STREET  ELECTRIC  PLUMBING  WARM AIR  OIL BURNER  
 WRECK MOVE  SIGN  ELEVATOR  FIRE SUPPRESSION  TEAM HOT WATER  REFRIGERATION  
 PLASTER LATH  ELEC HEATING  GAS BURNER  AIR CONDITIONING

APPLICATION FOR WRECKING/MOVING PERMIT

JOB ADDRESS: 2313 13th Ave S.  
(BLDG #) (STREET NAME) (STREET TYPE AVE ST BLVD ETC) (DIRECTION N E S SE NE) (BLDG NAME) (JOB PHONE #)

OWNER OCCUPANT: Fairview Hospital  
OCCUPANCY  RESIDENTIAL  COMMERCIAL

BLDG SIZE: WIDTH DEPTH HEIGHT \*STORIES GROUND FLOOR SQ FT VOLUME IN CUBIC FEET  
12,240

ESTIMATED VALUE OF WORK \$ 41,550 (1000 \$) SAC UNITS 1 (by)

PERMIT TYPE:  WRECKING  PARTIAL WRECKING  MOVING  RAISE & HOLD

TYPE OF STRUCTURE AND LAST OCCUPANCY

PROPERTY ID NO: 35-029-24-12-0133 DWELLING UNITS

LEGAL DESCRIPTION: No 33 6/10th lot 6 block 14 Eliot's addn

APPROVAL SIGNATURES and DATE OF APPROVAL OR NOTIFICATION

I hereby certify that all real estate taxes due, past and current, are paid in full for the above property. William C. Seloff

Building to be ready for utility service cutoffs on: 9/22/87  
H/S P: J. G. Brown OK for HE 9/22/87 SEWER DEPT  
NW BELL: NUBB OBE 9-22-87 WATER DEPT  
MINNEGASCO: Marilyn Carlson 9/23/87 HEALTH DEPT  
HERITAGE PRESERVATION: Perry Murray VACANT BLDG: George Olson

IF THIS APPLICATION IS FOR A MOVING PERMIT SUBMIT A MOVING PERMIT FACT SHEET WITH THIS APPLICATION

Company Name: Ceres Contracting  
Company Address: 2735 4th St. SE.  
City: Minneapolis STATE: MN ZIP: 55414

I will comply with all requirements on this application  
Authorized Signature: Carl Marie Bucke  
Address: 2735 4th St. SE.  
Telephone Number: 331-2333 License No: 28764



PERMIT 032 2313 13 AVE S PG 1 OF 1  
 ADDRESS: 2313 13TH AV S 0132-2313-000 CART:  
 CT-CB: 61.00-204 WARD: 9 PI#: 35-029-24-12-0133  
 LOT: 6 BLOCK: 14 ELIOTS ADDN LOT SIZE: 33X 55 ATLAS: 05B  
 NR: 6 EMV: \$24,500 BLDG: \$22,000 EXEMPT STATUS: SALE DATE:  
 FAX: FAIRVIEW DEVELOPMENT CO 2312 S 6TH ST MPLS MN 55454  
 D.R.: 1 DU. R. S/B.

NO-REGISTRATION-FOUND

DU. R. S/B. TELEPHONE: YEAR BUILT: 1993 SAC CR:  
 BLDG. NAME: ZONING: B13 STORIES:  
 BLDG. SIZE: SURVEY: CALC: NO  
 BLDG. PLAN: SPRINKLER: NO CERT. OCC: NO-REC  
 BLDG. TYPE: COMMIT: PILE LOG: NO  
 BLDG. USE: REMIT: NO INFO DIMS: NO INFO  
 PERMIT: NO INFO SAP: NO INFO APPROVALS:

PERMITS: -ADM -BLDG -ELEC -PLBG -HTG \* = COMPLETED  
 NO PERMITS FOUND FOR THIS ADDRESS

*12/11/87*

*11*

*S. Thompson*

DATE COMPLETED (M-D-Y) COMPLETION TYPE COMPLETED BY

INSPECTION RECORD

DATE OF INSPECTION	REPORT	PERMIT ASSIGNED TO
<i>10/16/87</i>	<i>OK to file hole</i>	
<i>10/19/87</i>	<i>needs more info</i>	
<i>12/11/87</i>	<i>Complete</i>	

COMPLETION TYPES. 11 = FINAL 21 = COMPLETED NO FINAL 22 = COMP C G I 23 = COMP C G I -H.O.  
 31 = CANCEL INSPECTOR 32 = CAN DEPT. 33 = CAN CONTR 34 = CAN OWNER 35 = CAN EXPIRED  
 41 = ORDERS ISSUED 42 = TAG 43 = COURT.

TOTAL NUMBER OF INSPECTIONS

See \_\_\_\_\_ relating to this permit on file.

SERVICE AVAILABILITY CHARGE REPORT

ADDRESS 2313 13TH AVE. S.

OWNER \_\_\_\_\_

WRECKER Ceres Contracting

SIZE 18x40x17 = 12,240 sq. ft.

DISTRICT \_\_\_\_\_

DATE \_\_\_\_\_

BY \_\_\_\_\_

BUILDING USE (GROUP)		SAC UNITS
SINGLE FAMILY DWELLING <u>X</u>		<u>1</u>
DUPLEX DWELLING _____		
MULTIPLE DWELLING UNITS _____		
HOTEL, MOTEL, ROOMING UNITS _____		
<u>COMMERCIAL USES</u>	<u>SQUARE FOOTAGE</u>	
1. _____		
2. _____		
3. _____		
4. _____		
<u>TOTAL SAC UNITS</u>		<u>1</u>

DATE: 9/21/87

INSPECTOR: B. Shonauer

W-7801

DATE

9/21/87

CERTIFICATE OF COMPLIANCE

The property described as N 33<sup>6</sup>/<sub>10</sub> ft. of Lot 6, Block 14, Eliot's Addition

OWNER: Fairview Hospital

ADDRESS: 2313 13<sup>th</sup> Ave. S., Mpls., MN

TELEPHONE: 371-6842

which is being wrecked by Ceres Contracting

Bills Paid

and has had the water service line(s) cut at the main ; curb ;

and has had the sewer line(s) plugged at the main ; curb .

I hereby certify that the prerequisites to permit as required by Section 117.30 of the City of Minneapolis Code of Ordinances have been met and the wrecking permit may be issued.

CITY OF MINNEAPOLIS:

Perry D. Smith

Perry D. Smith, P.E.  
City Engineer - Director  
of Public Works

By:

Susan Meath  
Minneapolis Water Works

By:

Francis X Williams  
Sewer and Water Connections



WRECKING OR MOVING OF BUILDINGS

GROUND COVER GUARANTEE

The Minneapolis Code of Ordinances requires that suitable ground cover be installed where buildings are removed either by wrecking or moving operations. This ground cover must be inspected and approved no later than 90 days after issuance of the permit. A written extension must be obtained when weather conditions or other problems prevent compliance.

The owner of the property must guarantee that this groundcover will be installed on or before the due date. Until this guarantee is delivered to the Inspections Department there will be no permits issued.

(We)  Fairview Development Company, the owner of the property located at 2313 13th Avenue South will provide the required groundcover no later than ninety (90) days after the issuance of the permit to remove the structure at the above listed property.

  
\_\_\_\_\_

owners signature

2312 South Sixth Street

owners address

371-6946

owners phone number



**PERMIT TO WRECK BUILDING**  
DEPARTMENT OF INSPECTIONS

Permit Fee \$ 32.50  
No. **112564**  
Minneapolis, Minn., \_\_\_\_\_ 19\_\_

**LOCATION OF BUILDING**

No.	Street	Part of Lot	Lot	Block	Town, Addition or Sub-division	Ward	Flats
1311-13	Aves.	4x5	14	Collier	9		

**DESCRIPTION OF BUILDING**

Front	Depth	Height	Stories	Type of Building and Construction	No. of Dwlg. Units	Water and Taxes paid?	To be completed	Estimated Cost	Content Cu. Ft.
90x36-20-				Brick Cjgts		yes	1/2/68	7500	65000

Permission is hereby granted to wreck the building foundation described in the above statement. This permit is granted upon the express condition that the person to whom it is granted, and his agents, employes and workmen in all the work done in, around and upon said building, or any part thereof, shall conform in all respects to the ordinances of the City of Minneapolis, regarding the construction, alteration, maintenance, repair and removal of buildings within the city limits; and this permit may be revoked at any time upon violation of any of the provisions of said ordinances.

**AGREEMENT AND SWORN STATEMENT**

In consideration of the issue and delivery to me by the Inspector of Buildings of the City of Minneapolis of the above permit, I hereby agree to do the proposed work in accordance with the description above set forth and according to the provisions of the ordinances of the City of Minneapolis, and, being first duly sworn, I hereby state and say that the facts stated by me and contained in the above permit are true as therein stated.

Subscribed and sworn to before me at Minneapolis, Minnesota, this 29 day of Dec, A. D. 1927  
Notary Public, Hennepin County, Minnesota. My commission expires 1/10 19\_\_  
 Signed G. Kaminich (Company or Individual Owner)  
 By G. Kaminich (Agent)  
 Address 2007 So. Bancroft St. (Telephone)





no. 83903

PERMIT TO BUILD OUTSIDE OF FIRE LIMITS.

Office of the INSPECTOR OF BUILDINGS,

Minneapolis, Minn. 9/16 1909

Original  
Owner Swan Pearson  
Architect Ray Labor  
Builders Ray Labor

PROPOSED LOCATION OF BUILDING.

No.	Street	Part of Lot	Lot	Block	Sub-Addition or Sub-Division	Ward	Plate
2311	13th Ave. So.		5	14	Elliot	1	83

DESCRIPTION OF BUILDING.			
Front	Depth	Height	Stories
15	25	10	1
Built of		Manser of Construction	
Grandwood - Sheaf		To be Used as	
		To be Completed	
		Estimated Cost	
		40	

Permission is hereby granted to Swan Pearson to erect the building foundations described in the above statement. This permit is granted upon the express condition that the person to whom it is granted, and his agents, employees and workmen, in all the work done in, around and upon said building, or any part thereof, shall conform in all respects to the ordinances of the City of Minneapolis, regarding the construction, alteration, maintenance, repair and removal of buildings in the city limits; and this permit may be revoked at any time upon violation of any of the provisions of said ordinances.

Ray Labor Inspector of Buildings.

AGREEMENT

In consideration of the issue and delivery to me by the Inspector of Buildings of the City of Minneapolis, of Building Permit No. R. 83903 I hereby agree to do the proposed work in accordance with the description above set forth and according to the provisions of the ordinance entitled "An Ordinance to Regulate the Construction, Alteration, Maintenance, Repair and Removal of Buildings in the City of Minneapolis," and amendments thereto.

Dated Minneapolis, Minn., 9/16 1909

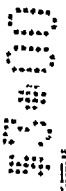
Swan Pearson





OIL BURNER PERMIT

No. N. 20151



ORIGINAL

DESCRIPTION OF WORK

Burners: Name Quartz Heat Type 1  
 Size No. 26 Nozzle capacity 1 1/2 gals. per hr.  
 Tanks: Capacity of each 26 Gauge of metal 1/4"  
 Location of Tanks 7' (inside) distance from fire of flame 6"  
 Size of Fill Pipe 1 1/2" Size of Vent Pipe 1 1/2"  
 Chimney flue dimensions \_\_\_\_\_  
 Remarks: \_\_\_\_\_

Minneapolis, Minn. 7-28-1944  
 Owner M. J. Franke  
 Location 2311-12th St. S.  
 Kind of Building ST Used for res.  
 To be begun about 7-28-1944  
 To be completed about 7-28-1944  
 Estimated Cost \$ 60  
 Old-New Building Permit No. \_\_\_\_\_  
 Electrical Permit No. \_\_\_\_\_

Permission is hereby granted to Standard Heating Co. to do the above described work, upon the express condition that the said person, firm or corporation, and agents, employees and workmen, in all the work done and materials used under this permit, shall conform in all respects to the ordinances of the City of Minneapolis regarding the installation, alteration and repair of oil burners and oil burner equipment and piping within said City, and to the specifications set forth in the approved application for this permit on file in the office of the Inspector of Buildings.

Joseph A. Campbell Inspector of Buildings.

018-20-1-19-50

Completed, inspected and  
found to comply with etc.  
Inspector  
Date 3-27-1950

*Mg*





**Vacant Lot**

2313 13th Avenue South  
Minneapolis, MN 55404

Inquiry Number: 4026262.1  
August 05, 2014

# The EDR-City Directory Abstract

## TABLE OF CONTENTS

### SECTION

Executive Summary

Findings

City Directory Images

*Thank you for your business.*  
Please contact EDR at 1-800-352-0050  
with any questions or comments.

#### **Disclaimer - Copyright and Trademark Notice**

This Report contains certain information obtained from a variety of public and other sources reasonably available to Environmental Data Resources, Inc. It cannot be concluded from this Report that coverage information for the target and surrounding properties does not exist from other sources. **NO WARRANTY EXPRESSED OR IMPLIED, IS MADE WHATSOEVER IN CONNECTION WITH THIS REPORT. ENVIRONMENTAL DATA RESOURCES, INC. SPECIFICALLY DISCLAIMS THE MAKING OF ANY SUCH WARRANTIES, INCLUDING WITHOUT LIMITATION, MERCHANTABILITY OR FITNESS FOR A PARTICULAR USE OR PURPOSE. ALL RISK IS ASSUMED BY THE USER. IN NO EVENT SHALL ENVIRONMENTAL DATA RESOURCES, INC. BE LIABLE TO ANYONE, WHETHER ARISING OUT OF ERRORS OR OMISSIONS, NEGLIGENCE, ACCIDENT OR ANY OTHER CAUSE, FOR ANY LOSS OR DAMAGE, INCLUDING, WITHOUT LIMITATION, SPECIAL, INCIDENTAL, CONSEQUENTIAL, OR EXEMPLARY DAMAGES. ANY LIABILITY ON THE PART OF ENVIRONMENTAL DATA RESOURCES, INC. IS STRICTLY LIMITED TO A REFUND OF THE AMOUNT PAID FOR THIS REPORT.** Purchaser accepts this Report "AS IS". Any analyses, estimates, ratings, environmental risk levels or risk codes provided in this Report are provided for illustrative purposes only, and are not intended to provide, nor should they be interpreted as providing any facts regarding, or prediction or forecast of, any environmental risk for any property. Only a Phase I Environmental Site Assessment performed by an environmental professional can provide information regarding the environmental risk for any property. Additionally, the information provided in this Report is not to be construed as legal advice.

Copyright 2014 by Environmental Data Resources, Inc. All rights reserved. Reproduction in any media or format, in whole or in part, of any report or map of Environmental Data Resources, Inc. or its affiliates is prohibited without prior written permission.

EDR and its logos (including Sanborn and Sanborn Map) are trademarks of Environmental Data Resources, Inc. or its affiliates. All other trademarks used herein are the property of their respective owners.

## EXECUTIVE SUMMARY

### DESCRIPTION

Environmental Data Resources, Inc.'s (EDR) City Directory Abstract is a screening tool designed to assist environmental professionals in evaluating potential liability on a target property resulting from past activities. EDR's City Directory Abstract includes a search and abstract of available city directory data. For each address, the directory lists the name of the corresponding occupant at five year intervals.

Business directories including city, cross reference and telephone directories were reviewed, if available, at approximately five year intervals for the years spanning 1920 through 2013. This report compiles information gathered in this review by geocoding the latitude and longitude of properties identified and gathering information about properties within 660 feet of the target property.

A summary of the information obtained is provided in the text of this report.

### RECORD SOURCES

EDR is licensed to reproduce certain City Directory works. Reproduction of City Directories without permission of the publisher may be a violation of copyright.

Data by

*infoUSA*<sup>®</sup>

Copyright©2008  
All Rights Reserved

### RESEARCH SUMMARY

The following research sources were consulted in the preparation of this report. An "X" indicates where information was identified in the source and provided in this report.

<u>Year</u>	<u>Source</u>	<u>TP</u>	<u>Adjoining</u>	<u>Text Abstract</u>	<u>Source Image</u>
2013	Cole Information Services	-	X	X	-
2008	Cole Information Services	-	X	X	-
2005	Cole Information Services	-	X	X	X
1999	R.L. Polk CO.	-	X	X	X
1993	R.L. Polk CO.	-	X	X	X
1989	R. L. Polk Co.	-	X	X	X
1988	R.L. Polk Co. Publishers	-	-	-	-
1985	R. L. Polk Co.	X	X	X	X
1979	R.L. Polk Co. Publishers	X	X	X	X
1976	R.L. Polk Co. Publishers	-	-	-	-
1975	R. L. Polk Co.	-	X	X	X
1971	R.L. Polk Co. Publishers	-	-	-	-
1970	R. L. Polk Co.	X	X	X	X
1966	R.L. Polk CO.	X	X	X	X
1962	R.L. Polk Co. Publishers	-	-	-	-



## EXECUTIVE SUMMARY

<u>Year</u>	<u>Source</u>	<u>TP</u>	<u>Adjoining</u>	<u>Text Abstract</u>	<u>Source Image</u>
1960	R. L. Polk Co.	X	X	X	X
1957	R.L. Polk and Co. Publishers	-	-	-	-
1955	Minneapolis Directory Co.	X	X	X	X
1950	Minneapolis Directory Co.	X	X	X	X
1946	Minneapolis Directory Co.	X	X	X	X
1940	Minneapolis Directory Co.	X	X	X	X
1935	Minneapolis Directory Co.	-	X	X	X
	Minneapolis Directory Co.	X	X	X	X
1930	Minneapolis Directory Co.	X	X	X	X
1925	Minneapolis Directory Co.	X	X	X	-
1920	Minneapolis Directory Co.	X	X	X	-

# FINDINGS

## TARGET PROPERTY INFORMATION

### ADDRESS

2313 13th Avenue South  
Minneapolis, MN 55404

### FINDINGS DETAIL

Target Property research detail.

### 13TH AVE S

#### **2301 13TH AVE S**

<u>Year</u>	<u>Uses</u>	<u>Source</u>	
1960	Bailey Henry L	R. L. Polk Co.	Image pg. A69
	Fisher John L	R. L. Polk Co.	Image pg. A69
1955	Sandford Walter E	Minneapolis Directory Co.	Image pg. A77
	Seward Vernon C	Minneapolis Directory Co.	Image pg. A77
1950	OKasick Florence L Mrs	Minneapolis Directory Co.	Image pg. A84
	Seward Vernon C	Minneapolis Directory Co.	Image pg. A84
1946	OKasick Michl L	Minneapolis Directory Co.	Image pg. A91
	Seward Vernon C	Minneapolis Directory Co.	Image pg. A91
1940	Morgan Harold V	Minneapolis Directory Co.	Image pg. A98
	Peterson Anna Mrs	Minneapolis Directory Co.	Image pg. A98
1930	Vacant	Minneapolis Directory Co.	Image pg. A135

#### **2303 13TH AVE S**

<u>Year</u>	<u>Uses</u>	<u>Source</u>	
1960	Dahlstrom Eleanor Mrs	R. L. Polk Co.	Image pg. A69
1955	Dahlstrom Chas C	Minneapolis Directory Co.	Image pg. A77
	Hackbarth Lewis P	Minneapolis Directory Co.	Image pg. A77
1950	Anderson Gilbert O	Minneapolis Directory Co.	Image pg. A84
	Dahlstrom Chas E	Minneapolis Directory Co.	Image pg. A84
1946	Anderson Gilbert	Minneapolis Directory Co.	Image pg. A91
	Nowak Jos L	Minneapolis Directory Co.	Image pg. A91
1940	Anderson Norman E	Minneapolis Directory Co.	Image pg. A98
	Burlington Claire	Minneapolis Directory Co.	Image pg. A98
1930	Vacant	Minneapolis Directory Co.	Image pg. A135

## FINDINGS

### 2305 13TH AVE S

<u>Year</u>	<u>Uses</u>	<u>Source</u>	
1960	Hitchings John H	R. L. Polk Co.	Image pg. A69
1955	Hitchings John H	Minneapolis Directory Co.	Image pg. A77
	Ruud Orville A	Minneapolis Directory Co.	Image pg. A77
1950	Hitchings John H	Minneapolis Directory Co.	Image pg. A84
	Nowak Jos L	Minneapolis Directory Co.	Image pg. A84
1940	Anderson Andrew L	Minneapolis Directory Co.	Image pg. A98
	Anderson Edw	Minneapolis Directory Co.	Image pg. A98
1930	Kobs Ann Mrs	Minneapolis Directory Co.	Image pg. A135
	Lloyd Lee D	Minneapolis Directory Co.	Image pg. A135

### 2307 13TH AVE S

<u>Year</u>	<u>Uses</u>	<u>Source</u>	
1960	Foss Doris C Mrs	R. L. Polk Co.	Image pg. A69
	Nygaard Wm A	R. L. Polk Co.	Image pg. A69
1955	Foss Doris C Mrs	Minneapolis Directory Co.	Image pg. A77
	Nelson Bertha Mrs	Minneapolis Directory Co.	Image pg. A77
1950	Anderson Edw M	Minneapolis Directory Co.	Image pg. A84
	Foss Doris C Mrs	Minneapolis Directory Co.	Image pg. A84
1946	Anderson Edw M	Minneapolis Directory Co.	Image pg. A91
	Fernandez Primo E	Minneapolis Directory Co.	Image pg. A91
1940	Fernandez Primo E	Minneapolis Directory Co.	Image pg. A98
	Kendrick Eug W	Minneapolis Directory Co.	Image pg. A98
1930	Vacant	Minneapolis Directory Co.	Image pg. A135

### 2309 13TH AVE S

<u>Year</u>	<u>Uses</u>	<u>Source</u>	
1960	Lund Helmer contr	R. L. Polk Co.	Image pg. A69
	Rivers Jos A	R. L. Polk Co.	Image pg. A69
1955	Johnson Willard E	Minneapolis Directory Co.	Image pg. A77
	Sandford Frank E	Minneapolis Directory Co.	Image pg. A77
1950	Johnson Willard E	Minneapolis Directory Co.	Image pg. A84
	Parmer Roy W	Minneapolis Directory Co.	Image pg. A84
1946	Davis Josephine E Mrs	Minneapolis Directory Co.	Image pg. A91
	Seward Francis M	Minneapolis Directory Co.	Image pg. A91
1940	LaMere Emmaline Mrs	Minneapolis Directory Co.	Image pg. A98
	Laura Ida A Mrs	Minneapolis Directory Co.	Image pg. A98
1930	Lang Louis	Minneapolis Directory Co.	Image pg. A135



## FINDINGS

### 2311 13TH AVE S

<u>Year</u>	<u>Uses</u>	<u>Source</u>	
1960	Lindgren Harold	R. L. Polk Co.	Image pg. A69
	Miller Eug H	R. L. Polk Co.	Image pg. A69
1955	LeClair Lorraine Mrs	Minneapolis Directory Co.	Image pg. A77
	Manthey Audrey Mrs	Minneapolis Directory Co.	Image pg. A77
1950	Drews Eug H	Minneapolis Directory Co.	Image pg. A84
	Germaine Emery D	Minneapolis Directory Co.	Image pg. A84
1946	Johnson Arth E	Minneapolis Directory Co.	Image pg. A91
	Traver Albert	Minneapolis Directory Co.	Image pg. A91
1940	Hoglund R J Mrs	Minneapolis Directory Co.	Image pg. A98
	Johnson John E	Minneapolis Directory Co.	Image pg. A98
1930	Acker Sarah Mrs	Minneapolis Directory Co.	Image pg. A135
	Johnson John E	Minneapolis Directory Co.	Image pg. A135

### 2313 13TH AVE S

<u>Year</u>	<u>Uses</u>	<u>Source</u>	
1960	Johnson LeRoy B	R. L. Polk Co.	Image pg. A69
1955	Johnson LeRoy B	Minneapolis Directory Co.	Image pg. A77
1950	Johnson LeRoy B	Minneapolis Directory Co.	Image pg. A84
1946	Vacant	Minneapolis Directory Co.	Image pg. A91
1940	Johnson Anna Mrs	Minneapolis Directory Co.	Image pg. A98
1930	Johnson Anna Mrs	Minneapolis Directory Co.	Image pg. A135

### 24TH E

#### 1306 24TH E

<u>Year</u>	<u>Uses</u>	<u>Source</u>	
1960	Fitzhenry Geo J	R. L. Polk Co.	Image pg. A70
	Hauge Jessie V Mrs	R. L. Polk Co.	Image pg. A70
1955	Erickson Celia C	Minneapolis Directory Co.	Image pg. A78
	Fitzhenry Geo J	Minneapolis Directory Co.	Image pg. A78
	Hauge Jessie Mrs	Minneapolis Directory Co.	Image pg. A78
1950	Erlandsen Myron	Minneapolis Directory Co.	Image pg. A85
	Fitzhenry Geo J	Minneapolis Directory Co.	Image pg. A85
1940	Miller Thos H	Minneapolis Directory Co.	Image pg. A99
	Werner Wm J	Minneapolis Directory Co.	Image pg. A99
1935	Erickson A Christine	Minneapolis Directory Co.	Image pg. A106
	Werner Wm J	Minneapolis Directory Co.	Image pg. A106

## FINDINGS

### 1308 24TH E

<u>Year</u>	<u>Uses</u>	<u>Source</u>	
1960	Erickson Celia C	R. L. Polk Co.	Image pg. A70
	Lalime Mabel F Mrs	R. L. Polk Co.	Image pg. A70
1955	Cartwright Bertha Mrs	Minneapolis Directory Co.	Image pg. A78
	Erickson Celia C	Minneapolis Directory Co.	Image pg. A78
1950	Cartwright Bertha Mrs	Minneapolis Directory Co.	Image pg. A85
	Hess Mattie S Mrs	Minneapolis Directory Co.	Image pg. A85
1940	Erickson A Christine Mrs	Minneapolis Directory Co.	Image pg. A99
	Peterson Andrew A H	Minneapolis Directory Co.	Image pg. A99
	Spangenberg T V Mrs	Minneapolis Directory Co.	Image pg. A99
1935	Gunderson Marius C	Minneapolis Directory Co.	Image pg. A106
	Malchert Anna Mrs	Minneapolis Directory Co.	Image pg. A106
	Young Clyde H	Minneapolis Directory Co.	Image pg. A106

### 24TH St E

#### 1306 24TH St E

<u>Year</u>	<u>Uses</u>	<u>Source</u>	
1946	Kohanek Dorothy J Mrs	Minneapolis Directory Co.	Image pg. A92

### 24TH ST E

#### 1306 24TH ST E

<u>Year</u>	<u>Uses</u>	<u>Source</u>	
1930	Erickson Christine Mrs	Minneapolis Directory Co.	Image pg. A136
	Voelker Robt E	Minneapolis Directory Co.	Image pg. A136

### 24TH St E

#### 1308 24TH St E

<u>Year</u>	<u>Uses</u>	<u>Source</u>	
1946	Cartwright Bertha Mrs	Minneapolis Directory Co.	Image pg. A92
	Fitzhenry Geo J	Minneapolis Directory Co.	Image pg. A92
	Hess Mattie S Mrs	Minneapolis Directory Co.	Image pg. A92

### 24TH ST E

#### 1308 24TH ST E

<u>Year</u>	<u>Uses</u>	<u>Source</u>	
1930	Erickson Arth C	Minneapolis Directory Co.	Image pg. A136

## FINDINGS

<u>Year</u>	<u>Uses</u>	<u>Source</u>	
1930	Johnson Arth H	Minneapolis Directory Co.	Image pg. A136
	Young Clyde	Minneapolis Directory Co.	Image pg. A136

### E 24TH ST

#### 1306 E 24TH ST

<u>Year</u>	<u>Uses</u>	<u>Source</u>	
1966	Anderson Gilbert	R.L. Polk CO.	Image pg. A63
	Hauge Jessie V Mrs	R.L. Polk CO.	Image pg. A63
1925	Clinton L driver r	Minneapolis Directory Co.	
	Fogal Thos W salsn b	Minneapolis Directory Co.	
	MANN CLINTON L Special Sales Agent	Minneapolis Directory Co.	
	Odlaug Anna salswn The Leader b 205	Minneapolis Directory Co.	
	Olive Mrs stenogr J N Collins Co b	Minneapolis Directory Co.	

#### 1308 E 24TH ST

<u>Year</u>	<u>Uses</u>	<u>Source</u>	
1966	Vacant	R.L. Polk CO.	Image pg. A63
1925	Iva M wid Wm H r	Minneapolis Directory Co.	
	Le Voy Joseph B oiler r	Minneapolis Directory Co.	
	M Iva B clk J G Smith r	Minneapolis Directory Co.	
	Margaret A Mrs bkpr b	Minneapolis Directory Co.	
	Merrill Jane S wid Alfred E r 1516	Minneapolis Directory Co.	
	Ziegler F C Mrs clk Sharood Co b	Minneapolis Directory Co.	
	Ziegler Fred W r	Minneapolis Directory Co.	
1920	Faulte Roy H hlpr r	Minneapolis Directory Co.	

### S 13TH AVE

#### 2301 S 13TH AVE

<u>Year</u>	<u>Uses</u>	<u>Source</u>	
1966	Steinhouse Robt A	R.L. Polk CO.	Image pg. A64
	Westrud De Wayne G	R.L. Polk CO.	Image pg. A64
1920	Graham Frank S r	Minneapolis Directory Co.	
	GRAHAM FREDERICK	Minneapolis Directory Co.	
	Graham Roy W salsn r	Minneapolis Directory Co.	
	Kilpatrick Vernon salsn b	Minneapolis Directory Co.	
	Krumrey Edw B grocer	Minneapolis Directory Co.	
	Mrs Fred R rms	Minneapolis Directory Co.	
	Ruth waiter b	Minneapolis Directory Co.	



## FINDINGS

<u>Year</u>	<u>Uses</u>	<u>Source</u>
1920	Willett Herman driver r	Minneapolis Directory Co.

### 2303 S 13TH AVE

<u>Year</u>	<u>Uses</u>	<u>Source</u>	
1966	Cook David J	R.L. Polk CO.	Image pg. A64
	Quaderes Betty Mrs	R.L. Polk CO.	Image pg. A64
1925	Scheuring John T driver Albert Johnson Coal Co r	Minneapolis Directory Co.	
1920	Benson Harry J r	Minneapolis Directory Co.	
	Mc Phee Barnett J driver r	Minneapolis Directory Co.	

### 2305 S 13TH AVE

<u>Year</u>	<u>Uses</u>	<u>Source</u>	
1966	Rock Orville L	R.L. Polk CO.	Image pg. A64
	Vacant Upper	R.L. Polk CO.	Image pg. A64
1925	Kobs Anna wid Ernest r	Minneapolis Directory Co.	
1920	Van Vorst Herbert candler De Soto Creamery & P Co r	Minneapolis Directory Co.	

### 2307 S 13TH AVE

<u>Year</u>	<u>Uses</u>	<u>Source</u>	
1966	La Chapelle Marcelle	R.L. Polk CO.	Image pg. A64
1925	Anderson Albert waiter r	Minneapolis Directory Co.	
1920	Wayne Henry A lab r	Minneapolis Directory Co.	

### 2309 S 13TH AVE

<u>Year</u>	<u>Uses</u>	<u>Source</u>	
1966	La Rue Mavis Mrs	R.L. Polk CO.	Image pg. A64
	Lund Hilmer 0 contr	R.L. Polk CO.	Image pg. A64
	Mallick Francis J	R.L. Polk CO.	Image pg. A64
1925	Aldrich Leo N J elk Soo Line b	Minneapolis Directory Co.	
	Aldrich Michael M hlpr Donaldson s r 2309	Minneapolis Directory Co.	
	Lang Louis barber r	Minneapolis Directory Co.	
1920	Asp Oscar G painter r	Minneapolis Directory Co.	
	Packing Lucille hlpr b	Minneapolis Directory Co.	
	Packing Lulu M	Minneapolis Directory Co.	

### 2311 S 13TH AVE

<u>Year</u>	<u>Uses</u>	<u>Source</u>	
1966	Reid Beverly Mrs	R.L. Polk CO.	Image pg. A64
1925	Bank James B locksmith r	Minneapolis Directory Co.	

## FINDINGS

<u>Year</u>	<u>Uses</u>	<u>Source</u>
1925	Bank Jane C elk U S Int Rev Service b 922	Minneapolis Directory Co.
	Hoppe Bernard molder r	Minneapolis Directory Co.
1920	Betsie wid Swan r	Minneapolis Directory Co.
	Hanson Bertha M asst J R Petersen b 1815	Minneapolis Directory Co.
	Hanson Howard R lab b	Minneapolis Directory Co.

### 2313 S 13TH AVE

<u>Year</u>	<u>Uses</u>	<u>Source</u>	
1985	Vacant	R. L. Polk Co.	Image pg. A31
1979	Johnson Le Roy B	R.L. Polk Co. Publishers	Image pg. A37
1970	JOHNSON LE ROY e	R. L. Polk Co.	Image pg. A52
1966	Johnson Le Roy B	R.L. Polk CO.	Image pg. A64
1925	r	Minneapolis Directory Co.	
	Sharp Clifford V ctr Wells Lamont Mnfg Co b	Minneapolis Directory Co.	
	Sharp Esther stock girl E E Atkinson & Co b	Minneapolis Directory Co.	
	Sharp Florence Mrs emp M F Patterson	Minneapolis Directory Co.	
	Sharp Paul E lab b	Minneapolis Directory Co.	
1920	Sharp Clarence F b	Minneapolis Directory Co.	
	Sharp Clifford V elk b	Minneapolis Directory Co.	
	Sharp Dana car opr M N & S Ry rms 5526	Minneapolis Directory Co.	
	Sharp Frank E mach opr r	Minneapolis Directory Co.	
	Sharp Mrs Edith G elk Gross Bros r	Minneapolis Directory Co.	

# FINDINGS

## ADJOINING PROPERTY DETAIL

The following Adjoining Property addresses were researched for this report. Detailed findings are provided for each address.

### 11TH

#### 2209 11TH

<u>Year</u>	<u>Uses</u>	<u>Source</u>
1920	Towt Mrs Laura A laundress r	Minneapolis Directory Co.

#### 2211 11TH

<u>Year</u>	<u>Uses</u>	<u>Source</u>
1925	Segerstrom Arthur E mech I J Bartlett r	Minneapolis Directory Co.

#### 2212 11TH

<u>Year</u>	<u>Uses</u>	<u>Source</u>
1925	Preston Harry C eng City Engineer r	Minneapolis Directory Co.

#### 2219 11TH

<u>Year</u>	<u>Uses</u>	<u>Source</u>
1925	Mary Mrs maid Y M C A b	Minneapolis Directory Co.
	Co Julia wid Wm E r	Minneapolis Directory Co.
	Breker Katherine Mrs cook b	Minneapolis Directory Co.
	Co Myra B opr N W Bell Tel Co b 4255	Minneapolis Directory Co.
	Co Wesley N elk Pullman Co b	Minneapolis Directory Co.

#### 2304 11TH

<u>Year</u>	<u>Uses</u>	<u>Source</u>
1920	Hendrickson John houseman Am Ry Exp r	Minneapolis Directory Co.
	Person John H clk Moe & Albinson r	Minneapolis Directory Co.

#### 2307 11TH

<u>Year</u>	<u>Uses</u>	<u>Source</u>
1925	Kinrade John H wagonmkr r	Minneapolis Directory Co.
1920	Gough Gerald elk M & St L R R b	Minneapolis Directory Co.
	Gough Hugh ctr Northern Bag Co r	Minneapolis Directory Co.

#### 2309 11TH

<u>Year</u>	<u>Uses</u>	<u>Source</u>
1920	Wm J comp Daily News r	Minneapolis Directory Co.
	CHANDLER Robt W waiter b	Minneapolis Directory Co.



## FINDINGS

<u>Year</u>	<u>Uses</u>	<u>Source</u>
1920	Chandonnet Albert mech Shotwell John	Minneapolis Directory Co.

### 2312 11TH

<u>Year</u>	<u>Uses</u>	<u>Source</u>
1925	Johnson Johanna M wid Carl A r	Minneapolis Directory Co.
1920	Johnson Johanna M wid Carl A r	Minneapolis Directory Co.

### 2313 11TH

<u>Year</u>	<u>Uses</u>	<u>Source</u>
1925	DAVIDSON Geo driver Red Top Cab Co r	Minneapolis Directory Co.
	DAVIDSON Geo M dept supt Standard Oil Co r 412	Minneapolis Directory Co.

### 2322 11TH

<u>Year</u>	<u>Uses</u>	<u>Source</u>
1925	Fogerland Agnes mach opr b	Minneapolis Directory Co.

### 11TH AVE S

#### 2208 11TH AVE S

<u>Year</u>	<u>Uses</u>	<u>Source</u>	
2005	Anthony J Hornes	Cole Information Services	Image pg. A1
1999	Homes Anthony J 1+ A	R.L. Polk CO.	Image pg. A10
1960	Johnson Fred J rubbish removal	R. L. Polk Co.	Image pg. A71
1955	Johnson Fred J	Minneapolis Directory Co.	Image pg. A79
1950	Johnson Fred J trucking	Minneapolis Directory Co.	Image pg. A86
1946	Johnson Fred J trucker	Minneapolis Directory Co.	Image pg. A93
1940	Johnson Fredk G	Minneapolis Directory Co.	Image pg. A100
1935	Uden Oscar	Minneapolis Directory Co.	Image pg. A107
1930	Vacant	Minneapolis Directory Co.	Image pg. A137

#### 2209 11TH AVE S

<u>Year</u>	<u>Uses</u>	<u>Source</u>	
2005	Patience Amoako	Cole Information Services	Image pg. A1
	Ernest Obeng Amoako	Cole Information Services	Image pg. A1
1960	Vacant	R. L. Polk Co.	Image pg. A71
1955	Johnson Elmer H	Minneapolis Directory Co.	Image pg. A79
1950	Olsen Hans C	Minneapolis Directory Co.	Image pg. A86
1946	Lavell Florence Mrs	Minneapolis Directory Co.	Image pg. A93
1940	Lavell Florence Mrs	Minneapolis Directory Co.	Image pg. A100
1935	Hedlund Emanuel E	Minneapolis Directory Co.	Image pg. A107

## FINDINGS

<u>Year</u>	<u>Uses</u>	<u>Source</u>	
1930	Hedlund Emanuel E	Minneapolis Directory Co.	Image pg. A137

### 2211 11TH AVE S

<u>Year</u>	<u>Uses</u>	<u>Source</u>	
2005	Rajeev Ameja	Cole Information Services	Image pg. A1
	Asha D Arneja	Cole Information Services	Image pg. A1
1999	Arneja Asha D 18+ A	R.L. Polk CO.	Image pg. A10
1960	Stanslast Alice M Mrs	R. L. Polk Co.	Image pg. A71
1955	Ronn Fred S	Minneapolis Directory Co.	Image pg. A79
	Hedlund Anna Mrs	Minneapolis Directory Co.	Image pg. A79
1950	Tholen Wilbert H	Minneapolis Directory Co.	Image pg. A86
	Hedlund Emanuel N	Minneapolis Directory Co.	Image pg. A86
1946	Tholen Wilbert H	Minneapolis Directory Co.	Image pg. A93
	Hedlund Emanuel N	Minneapolis Directory Co.	Image pg. A93
1940	Hanson Harry R	Minneapolis Directory Co.	Image pg. A100
	Dahlstrom Chas C	Minneapolis Directory Co.	Image pg. A100
1935	Scroggins Howard	Minneapolis Directory Co.	Image pg. A107
	Antil Edw	Minneapolis Directory Co.	Image pg. A107
1930	Jackson Carl	Minneapolis Directory Co.	Image pg. A137
	Davids David J	Minneapolis Directory Co.	Image pg. A137

### 2212 11TH AVE S

<u>Year</u>	<u>Uses</u>	<u>Source</u>	
1960	Burrill John W	R. L. Polk Co.	Image pg. A71
	Hanson Earl L	R. L. Polk Co.	Image pg. A71
1955	Raze Ronald D	Minneapolis Directory Co.	Image pg. A79
	Harti Eliz Mrs	Minneapolis Directory Co.	Image pg. A79
1950	Ernst Victor J	Minneapolis Directory Co.	Image pg. A86
1946	Anderson Harold E	Minneapolis Directory Co.	Image pg. A93
	Ernst Victor J	Minneapolis Directory Co.	Image pg. A93
1940	Anderson Harold E	Minneapolis Directory Co.	Image pg. A100
	Ernst Victor J	Minneapolis Directory Co.	Image pg. A100
	Stanke Wm	Minneapolis Directory Co.	Image pg. A100
1935	Lundberg Harold S	Minneapolis Directory Co.	Image pg. A107
	Bohnes Raymond G	Minneapolis Directory Co.	Image pg. A107
	Anderson Harold E	Minneapolis Directory Co.	Image pg. A107
1930	Flury Minard	Minneapolis Directory Co.	Image pg. A137
	Jorgensen Roy E	Minneapolis Directory Co.	Image pg. A137
	Lundberg David H	Minneapolis Directory Co.	Image pg. A137

## FINDINGS

### 2213 11TH AVE S

<u>Year</u>	<u>Uses</u>	<u>Source</u>	
1960	Armstrong Mattie Mrs	R. L. Polk Co.	Image pg. A71
1955	No return	Minneapolis Directory Co.	Image pg. A79
1950	Brask Emma Mrs	Minneapolis Directory Co.	Image pg. A86
1946	Guptil Richd C	Minneapolis Directory Co.	Image pg. A93
	Brask Emma Mrs	Minneapolis Directory Co.	Image pg. A93
1940	Brask Andrew	Minneapolis Directory Co.	Image pg. A100
1935	Brask Andrew	Minneapolis Directory Co.	Image pg. A107
1930	Brask Andrew	Minneapolis Directory Co.	Image pg. A137

### 2214 11TH AVE S

<u>Year</u>	<u>Uses</u>	<u>Source</u>	
2005	Nancy Margaret Hallett	Cole Information Services	Image pg. A1
1960	Kindvall Anna P Mrs	R. L. Polk Co.	Image pg. A71
1955	Kindvall Anna P Mrs	Minneapolis Directory Co.	Image pg. A79
1950	Kindvall Anna P Mrs	Minneapolis Directory Co.	Image pg. A86
1946	Kindvall Oscar M	Minneapolis Directory Co.	Image pg. A93
1940	Preston Harry C	Minneapolis Directory Co.	Image pg. A100
1935	Preston Harry C	Minneapolis Directory Co.	Image pg. A107
1930	Preston Harry C	Minneapolis Directory Co.	Image pg. A137

### 2215 11TH AVE S

<u>Year</u>	<u>Uses</u>	<u>Source</u>	
2005	No Occupant	Cole Information Services	Image pg. A1
1999	Arora Rajinder S 18+ A	R.L. Polk CO.	Image pg. A10
1960	Lowe Lucille M Mrs	R. L. Polk Co.	Image pg. A71
	Culbertson Ernestine Mrs	R. L. Polk Co.	Image pg. A71
1955	Teigland Glenn B	Minneapolis Directory Co.	Image pg. A79
	Lowe Lucille M Mrs	Minneapolis Directory Co.	Image pg. A79
1950	Flygare Kenneth O	Minneapolis Directory Co.	Image pg. A86
	Larson Arth L	Minneapolis Directory Co.	Image pg. A86
1946	Larson Arth L	Minneapolis Directory Co.	Image pg. A93
1940	Larson Arth L	Minneapolis Directory Co.	Image pg. A100
1935	Larson Arth	Minneapolis Directory Co.	Image pg. A107
1930	Larson Arth	Minneapolis Directory Co.	Image pg. A137

### 2216 11TH AVE S

<u>Year</u>	<u>Uses</u>	<u>Source</u>	
2005	Abrahame Piper	Cole Information Services	Image pg. A1



## FINDINGS

<u>Year</u>	<u>Uses</u>	<u>Source</u>	
2005	Molly Piper	Cole Information Services	Image pg. A1
1960	Johnson Carl A	R. L. Polk Co.	Image pg. A71
1955	Johnson Carl A	Minneapolis Directory Co.	Image pg. A79
1950	Hanson Harris W B	Minneapolis Directory Co.	Image pg. A86
1946	Hanson Harris W B	Minneapolis Directory Co.	Image pg. A93
1940	Hanson Harris W B	Minneapolis Directory Co.	Image pg. A100
1935	Vacant	Minneapolis Directory Co.	Image pg. A107
1930	Vacant	Minneapolis Directory Co.	Image pg. A137

### 2217 11TH AVE S

<u>Year</u>	<u>Uses</u>	<u>Source</u>	
2005	Hartbhajan K Ameja	Cole Information Services	Image pg. A1
	Kanwaljit Singh Ameja	Cole Information Services	Image pg. A1
1999	i DAneja B	R.L. Polk CO.	Image pg. A10

### 2219 11TH AVE S

<u>Year</u>	<u>Uses</u>	<u>Source</u>	
1960	Borgen Hans	R. L. Polk Co.	Image pg. A71
	Breuninger Agnes T Mrs	R. L. Polk Co.	Image pg. A71
1955	Borgen Hans	Minneapolis Directory Co.	Image pg. A79
	Olson Edwin	Minneapolis Directory Co.	Image pg. A79
	Boyer Eva J Mrs	Minneapolis Directory Co.	Image pg. A79
1950	Borgen Hans	Minneapolis Directory Co.	Image pg. A86
	Quass Herman F	Minneapolis Directory Co.	Image pg. A86
1946	Borgen Hans	Minneapolis Directory Co.	Image pg. A93
	Lepin Carl	Minneapolis Directory Co.	Image pg. A93
	Quaas Herman F	Minneapolis Directory Co.	Image pg. A93
	Swanson Martin L	Minneapolis Directory Co.	Image pg. A93
1940	Borgen Hans	Minneapolis Directory Co.	Image pg. A100
	Brandt Oye P	Minneapolis Directory Co.	Image pg. A100
	Soderberg Erick A	Minneapolis Directory Co.	Image pg. A100
	Swanson Gust A	Minneapolis Directory Co.	Image pg. A100
1935	Ariderson Gilbert R	Minneapolis Directory Co.	Image pg. A107
	Borgen Hans	Minneapolis Directory Co.	Image pg. A107
	Lund Rena	Minneapolis Directory Co.	Image pg. A107
1930	Borgen Hans	Minneapolis Directory Co.	Image pg. A137
	Borgstrom Wm M	Minneapolis Directory Co.	Image pg. A137
	Lund Rena	Minneapolis Directory Co.	Image pg. A137
	Oleson Elmer E	Minneapolis Directory Co.	Image pg. A137

## FINDINGS

### 2220 11TH AVE S

<u>Year</u>	<u>Uses</u>	<u>Source</u>	
2005	Apartments	Cole Information Services	Image pg. A1
	Sandra Burks	Cole Information Services	Image pg. A1
	Walina A Dickerson	Cole Information Services	Image pg. A1
	John Williams	Cole Information Services	Image pg. A1
	Nicole Young	Cole Information Services	Image pg. A1
1999	DBurns N J	R.L. Polk CO.	Image pg. A10
1960	Sanders Edw	R. L. Polk Co.	Image pg. A71
1955	Bocko Michl	Minneapolis Directory Co.	Image pg. A79
1950	Bell Frank E jr	Minneapolis Directory Co.	Image pg. A86
	Allison David	Minneapolis Directory Co.	Image pg. A86
	Bocko Michl	Minneapolis Directory Co.	Image pg. A86
1946	Bocko Michl	Minneapolis Directory Co.	Image pg. A93
1940	Doughty Roland N	Minneapolis Directory Co.	Image pg. A100
	Bocko Michl	Minneapolis Directory Co.	Image pg. A100
1935	Gulden John A	Minneapolis Directory Co.	Image pg. A107
	Loberg Geo B	Minneapolis Directory Co.	Image pg. A107
1930	Person John H	Minneapolis Directory Co.	Image pg. A137
	Courtney John F	Minneapolis Directory Co.	Image pg. A137

### 2221 11TH AVE S

<u>Year</u>	<u>Uses</u>	<u>Source</u>	
2005	TB Carter	Cole Information Services	Image pg. A1

### 2223 11TH AVE S

<u>Year</u>	<u>Uses</u>	<u>Source</u>	
2005	No Occupant	Cole Information Services	Image pg. A1
1999	Ferro Michael	R.L. Polk CO.	Image pg. A10
1960	Stevens Gary H	R. L. Polk Co.	Image pg. A71
	Berger Marie Mrs	R. L. Polk Co.	Image pg. A71
1955	Olsen Sverre H	Minneapolis Directory Co.	Image pg. A79
	Eschweiler Bernard R	Minneapolis Directory Co.	Image pg. A79
1950	Olsen Sverre H	Minneapolis Directory Co.	Image pg. A86
1946	Jacobson Saml	Minneapolis Directory Co.	Image pg. A93
	Bates Kenneth W	Minneapolis Directory Co.	Image pg. A93
1940	Olson Aron	Minneapolis Directory Co.	Image pg. A100
	Statler Hubert E	Minneapolis Directory Co.	Image pg. A100
	Renne Minnie Mrs	Minneapolis Directory Co.	Image pg. A100
1935	Martinka Michl J	Minneapolis Directory Co.	Image pg. A107

## FINDINGS

<u>Year</u>	<u>Uses</u>	<u>Source</u>	
1935	Olson Aron	Minneapolis Directory Co.	Image pg. A107
1930	Olson Aron	Minneapolis Directory Co.	Image pg. A137
	Engstrom Paul B	Minneapolis Directory Co.	Image pg. A137

### 2224 11TH AVE S

<u>Year</u>	<u>Uses</u>	<u>Source</u>	
2005	Cecilia HChen	Cole Information Services	Image pg. A1
	Elliot Erickson	Cole Information Services	Image pg. A1
1999	DErdmann Charles	R.L. Polk CO.	Image pg. A10
	Hestetune Jared	R.L. Polk CO.	Image pg. A10
	GDUarez Tony	R.L. Polk CO.	Image pg. A10
	Kruge Mike	R.L. Polk CO.	Image pg. A10
1960	Holmes David P	R. L. Polk Co.	Image pg. A71
1955	Olsen John W	Minneapolis Directory Co.	Image pg. A79
1950	Olsen John	Minneapolis Directory Co.	Image pg. A86
1946	Moe Gunda F Mrs	Minneapolis Directory Co.	Image pg. A93
1940	Moe Odin	Minneapolis Directory Co.	Image pg. A100
1935	Moe Odin	Minneapolis Directory Co.	Image pg. A107

### 2225 11TH AVE S

<u>Year</u>	<u>Uses</u>	<u>Source</u>	
1960	Torgerson Rolly J	R. L. Polk Co.	Image pg. A71
	Scott Dana D	R. L. Polk Co.	Image pg. A71
1955	Fossum Allan C jr	Minneapolis Directory Co.	Image pg. A79
	Haugen Carl C	Minneapolis Directory Co.	Image pg. A79
1950	Swanson Chas M	Minneapolis Directory Co.	Image pg. A86
	Neumann Marie E Mrs	Minneapolis Directory Co.	Image pg. A86
1946	Manning Chas C	Minneapolis Directory Co.	Image pg. A93
	Quaal Agnes L Mrs	Minneapolis Directory Co.	Image pg. A93
1940	Larson Selmer W	Minneapolis Directory Co.	Image pg. A100
	Manning Chas C	Minneapolis Directory Co.	Image pg. A100
1935	Hoof Peter M	Minneapolis Directory Co.	Image pg. A107
	Resech Laura T Mrs	Minneapolis Directory Co.	Image pg. A107
1930	Sederholm Oscar P	Minneapolis Directory Co.	Image pg. A137
	Lindquist Andrew	Minneapolis Directory Co.	Image pg. A137

### 2226 11TH AVE S

<u>Year</u>	<u>Uses</u>	<u>Source</u>	
2005	Tamika Moore	Cole Information Services	Image pg. A1



## FINDINGS

<u>Year</u>	<u>Uses</u>	<u>Source</u>	
1999	Ql Iwaskewycz Stefan	R.L. Polk CO.	Image pg. A10
	Hoelscher Jeffery J	R.L. Polk CO.	Image pg. A10
1960	Zirbes Alquin A	R. L. Polk Co.	Image pg. A71
1955	Carlson Goldie E Mrs	Minneapolis Directory Co.	Image pg. A79
1950	Carlson Goldie E Mrs	Minneapolis Directory Co.	Image pg. A86
1946	Carlson Goldie E Mrs	Minneapolis Directory Co.	Image pg. A93
1940	Nygren John	Minneapolis Directory Co.	Image pg. A100
1935	Beckman Arnold E	Minneapolis Directory Co.	Image pg. A107
1930	Moe Odin	Minneapolis Directory Co.	Image pg. A137
	Johnson Henry R	Minneapolis Directory Co.	Image pg. A137

### 2301 11TH AVE S

<u>Year</u>	<u>Uses</u>	<u>Source</u>	
2005	David L Hodgess	Cole Information Services	Image pg. A1
1999	DMayer Mary G	R.L. Polk CO.	Image pg. A10
1930	Vacant	Minneapolis Directory Co.	Image pg. A137

### 2302 11TH AVE S

<u>Year</u>	<u>Uses</u>	<u>Source</u>	
1960	Dahmen Leo P	R. L. Polk Co.	Image pg. A71
1955	Person Alette Mrs	Minneapolis Directory Co.	Image pg. A79
1950	Person John H	Minneapolis Directory Co.	Image pg. A86
1946	Person John H	Minneapolis Directory Co.	Image pg. A93
1940	Person John H	Minneapolis Directory Co.	Image pg. A100
1935	Person John H	Minneapolis Directory Co.	Image pg. A107
1930	Fuhs Henry J	Minneapolis Directory Co.	Image pg. A137

### 2303 11TH AVE S

<u>Year</u>	<u>Uses</u>	<u>Source</u>	
2005	Uoyd Gord Oneal IV	Cole Information Services	Image pg. A1
	Barbara L Oneal	Cole Information Services	Image pg. A1

### 2304 11TH AVE S

<u>Year</u>	<u>Uses</u>	<u>Source</u>	
2005	V Lopez Rodriguez	Cole Information Services	Image pg. A1
	Heriberto L Rodriguez o	Cole Information Services	Image pg. A1
	Heriberto Lopez 01 I N 61 P Jerardo Martinez	Cole Information Services	Image pg. A1
	Abigail Garcia 01 c	Cole Information Services	Image pg. A1
	Apartments	Cole Information Services	Image pg. A1

## FINDINGS

<u>Year</u>	<u>Uses</u>	<u>Source</u>	
1999	Jewell A E 18+ A	R.L. Polk CO.	Image pg. A10
1960	Syversen Eunice Mrs	R. L. Polk Co.	Image pg. A71
	Redman Jack	R. L. Polk Co.	Image pg. A71
1955	Ash Burton	Minneapolis Directory Co.	Image pg. A79
	Pearson Thos	Minneapolis Directory Co.	Image pg. A79
	Cootware Donald	Minneapolis Directory Co.	Image pg. A79
	Monson Carl K	Minneapolis Directory Co.	Image pg. A79
1950	Suhon Stanley J	Minneapolis Directory Co.	Image pg. A86
	Zettler Allen W	Minneapolis Directory Co.	Image pg. A86
1946	Stoep Anne C	Minneapolis Directory Co.	Image pg. A93
1940	Moen Marvin J	Minneapolis Directory Co.	Image pg. A100
	Helland Mattie Mrs	Minneapolis Directory Co.	Image pg. A100
1935	Helland Mattie Mrs	Minneapolis Directory Co.	Image pg. A107
	Paul Gladys A Mrs	Minneapolis Directory Co.	Image pg. A107
1930	Halvorsen Wm S	Minneapolis Directory Co.	Image pg. A137
	Roth Nels F G	Minneapolis Directory Co.	Image pg. A137
	Helland Saml S	Minneapolis Directory Co.	Image pg. A137

### 2306 11TH AVE S

<u>Year</u>	<u>Uses</u>	<u>Source</u>	
2005	FL 2 Justin Strom 01 N 714f	Cole Information Services	Image pg. A1
	Rhonda Peet	Cole Information Services	Image pg. A1
	Dawn M Marek o	Cole Information Services	Image pg. A1
	FL 1 Richard J Fuller	Cole Information Services	Image pg. A1
	R Fuller Casagrande	Cole Information Services	Image pg. A1
	Pat Casagrande	Cole Information Services	Image pg. A1
	Tracy A Brown	Cole Information Services	Image pg. A1
	Apartments	Cole Information Services	Image pg. A1
	FL 1 Richard J Fuller	Cole Information Services	Image pg. A1
1999	DHernandez Michael	R.L. Polk CO.	Image pg. A10
1960	Godman Burnette	R. L. Polk Co.	Image pg. A71
	Logan Beatrice Mrs	R. L. Polk Co.	Image pg. A71
1955	Sarper Clarence C	Minneapolis Directory Co.	Image pg. A79
	Putnam Lyle E	Minneapolis Directory Co.	Image pg. A79
1950	Sarner Clarence C	Minneapolis Directory Co.	Image pg. A86
	Putnam Lyle E	Minneapolis Directory Co.	Image pg. A86
1946	Wick Eli Mrs	Minneapolis Directory Co.	Image pg. A93
	Sarner Clarence C	Minneapolis Directory Co.	Image pg. A93
1940	Sarner Clarence C	Minneapolis Directory Co.	Image pg. A100

## FINDINGS

<u>Year</u>	<u>Uses</u>	<u>Source</u>	
1940	Wick Eli Mrs	Minneapolis Directory Co.	Image pg. A100
1935	Erickson Geo A	Minneapolis Directory Co.	Image pg. A107
	Wick Einar	Minneapolis Directory Co.	Image pg. A107
1930	Sundstrom Fritiof Rev	Minneapolis Directory Co.	Image pg. A137

### 2307 11TH AVE S

<u>Year</u>	<u>Uses</u>	<u>Source</u>	
1960	Hingos Lawrence A	R. L. Polk Co.	Image pg. A71
	Hill Sammie L	R. L. Polk Co.	Image pg. A71
1955	Racette Kenneth D	Minneapolis Directory Co.	Image pg. A79
	Brooks Geo F	Minneapolis Directory Co.	Image pg. A79
1950	Sawyer Albert H	Minneapolis Directory Co.	Image pg. A86
	Taylor Walter L	Minneapolis Directory Co.	Image pg. A86
1946	Platt Cecil C	Minneapolis Directory Co.	Image pg. A93
	Boham Sylvia P	Minneapolis Directory Co.	Image pg. A93
	Sanders Clarence A	Minneapolis Directory Co.	Image pg. A93
1940	Anderson Olof	Minneapolis Directory Co.	Image pg. A100
	Pedersen Peter C	Minneapolis Directory Co.	Image pg. A100
1935	Foster Harold P	Minneapolis Directory Co.	Image pg. A107
	Bourke Elsie Mrs	Minneapolis Directory Co.	Image pg. A107
1930	Joing Halvard E	Minneapolis Directory Co.	Image pg. A137

### 2309 11TH AVE S

<u>Year</u>	<u>Uses</u>	<u>Source</u>	
1960	Mims Ruth Mrs	R. L. Polk Co.	Image pg. A71
1955	Snyder Frank T	Minneapolis Directory Co.	Image pg. A79
	Wallbridge Nellie H Mrs	Minneapolis Directory Co.	Image pg. A79
1950	Anderson Andrew R	Minneapolis Directory Co.	Image pg. A86
	Johnson Wallace E	Minneapolis Directory Co.	Image pg. A86
1946	Anderson Andrew B	Minneapolis Directory Co.	Image pg. A93
	Johnson Wallace E	Minneapolis Directory Co.	Image pg. A93
1940	Lackey Floyd R	Minneapolis Directory Co.	Image pg. A100
	Brown Nora O Mrs	Minneapolis Directory Co.	Image pg. A100
1935	Ellingson Wm	Minneapolis Directory Co.	Image pg. A107
	Brown Harry C	Minneapolis Directory Co.	Image pg. A107
1930	Brown Harry C	Minneapolis Directory Co.	Image pg. A137



## FINDINGS

### 2311 11TH AVE S

<u>Year</u>	<u>Uses</u>	<u>Source</u>	
1960	Walker Geneva Mrs	R. L. Polk Co.	Image pg. A71
	Overall Lena R Mrs	R. L. Polk Co.	Image pg. A71
1955	Henderson Nels A	Minneapolis Directory Co.	Image pg. A79
	Hauser Maynard C	Minneapolis Directory Co.	Image pg. A79
1950	Henderson Nels A	Minneapolis Directory Co.	Image pg. A86
1946	Grose Clarence W	Minneapolis Directory Co.	Image pg. A93
	Burhite Gilbert M	Minneapolis Directory Co.	Image pg. A93
1940	Olson Annie Mrs	Minneapolis Directory Co.	Image pg. A100
1935	Joachim Walter F	Minneapolis Directory Co.	Image pg. A107
	Marfell Francis R	Minneapolis Directory Co.	Image pg. A107
1930	Peterson Ernest	Minneapolis Directory Co.	Image pg. A137

### 2312 11TH AVE S

<u>Year</u>	<u>Uses</u>	<u>Source</u>	
2005	Sherman W Biddle	Cole Information Services	Image pg. A1
1999	Biddle Katherine E 11+ A	R.L. Polk CO.	Image pg. A10
1960	Nelson Ernest	R. L. Polk Co.	Image pg. A71
	Holub Karel M	R. L. Polk Co.	Image pg. A71
	Carlson Leonard	R. L. Polk Co.	Image pg. A71
1955	Holub Carl	Minneapolis Directory Co.	Image pg. A79
	Nelson Ernest E	Minneapolis Directory Co.	Image pg. A79
1950	Nelson John R	Minneapolis Directory Co.	Image pg. A86
	Nelson Ernest E	Minneapolis Directory Co.	Image pg. A86
1946	Nelson Ernest E	Minneapolis Directory Co.	Image pg. A93
	LaJoie Frank V	Minneapolis Directory Co.	Image pg. A93
1940	LaJore Frank V	Minneapolis Directory Co.	Image pg. A100
	Nelson Ernest E	Minneapolis Directory Co.	Image pg. A100
1935	Johnson Johanna M	Minneapolis Directory Co.	Image pg. A107
	1st fl vacant	Minneapolis Directory Co.	Image pg. A107
1930	Johnson Johanna M	Minneapolis Directory Co.	Image pg. A137
	Forsberg Emil G	Minneapolis Directory Co.	Image pg. A137

### 2313 11TH AVE S

<u>Year</u>	<u>Uses</u>	<u>Source</u>	
1960	Barnes Blossie T Mrs	R. L. Polk Co.	Image pg. A71
	Blevins Alphie Mrs	R. L. Polk Co.	Image pg. A71
1955	Scherer Harry B	Minneapolis Directory Co.	Image pg. A79
	Hanson Alf N	Minneapolis Directory Co.	Image pg. A79

## FINDINGS

<u>Year</u>	<u>Uses</u>	<u>Source</u>	
1950	Sherer Harry B	Minneapolis Directory Co.	Image pg. A86
1946	Monsen Conrad G	Minneapolis Directory Co.	Image pg. A93
	Mueller Alf A	Minneapolis Directory Co.	Image pg. A93
1940	Taylor Donald F	Minneapolis Directory Co.	Image pg. A100
	Monsen Conrad G	Minneapolis Directory Co.	Image pg. A100
1935	1st fl vacant	Minneapolis Directory Co.	Image pg. A107
	Otteson Elof	Minneapolis Directory Co.	Image pg. A107
1930	Rliley E Frank	Minneapolis Directory Co.	Image pg. A137

### 2314 11TH AVE S

<u>Year</u>	<u>Uses</u>	<u>Source</u>	
2005	Cynthia C Ocampo 99 69 1 2 8 X	Cole Information Services	Image pg. A1
	R Addington 99 6 12879 59 S	Cole Information Services	Image pg. A1
1999	Terrell Ray W B A	R.L. Polk CO.	Image pg. A10
	Scott Donald	R.L. Polk CO.	Image pg. A10
1960	Nelson Lloyd H	R. L. Polk Co.	Image pg. A71
	Courtier Ethelmae Mrs	R. L. Polk Co.	Image pg. A71
1955	Smith Edgar R	Minneapolis Directory Co.	Image pg. A79
	Anderson Andrew	Minneapolis Directory Co.	Image pg. A79
1950	Anderson Wilbur	Minneapolis Directory Co.	Image pg. A86
	Anderson Andrew	Minneapolis Directory Co.	Image pg. A86
1946	Peterson Lester M	Minneapolis Directory Co.	Image pg. A93
	Anderson Andrew	Minneapolis Directory Co.	Image pg. A93
1940	Warner Frank	Minneapolis Directory Co.	Image pg. A100
1935	Warner Frank	Minneapolis Directory Co.	Image pg. A107
1930	Tyllien Mark	Minneapolis Directory Co.	Image pg. A137

### 2318 11TH AVE S

<u>Year</u>	<u>Uses</u>	<u>Source</u>	
2005	Kermit B Knutson	Cole Information Services	Image pg. A1
	Helen LKnutson	Cole Information Services	Image pg. A1
1960	Milner Mabel M Mrs	R. L. Polk Co.	Image pg. A71
1955	Milner Thos	Minneapolis Directory Co.	Image pg. A79
1950	Kelly John C	Minneapolis Directory Co.	Image pg. A86
1946	Hall Hannah	Minneapolis Directory Co.	Image pg. A93
1940	Hall Hannah A	Minneapolis Directory Co.	Image pg. A100
1935	Hall Hannah A	Minneapolis Directory Co.	Image pg. A107
1930	Hall Hannah	Minneapolis Directory Co.	Image pg. A137

## FINDINGS

### 2322 11TH AVE S

<u>Year</u>	<u>Uses</u>	<u>Source</u>	
2005	Kema BKemokai	Cole Information Services	Image pg. A1
	Momodu M Kemokai	Cole Information Services	Image pg. A1
	Apartments	Cole Information Services	Image pg. A1
	Rocio Garcia	Cole Information Services	Image pg. A1
	Maria Romero 01 612 879 A	Cole Information Services	Image pg. A1
	Miriam Moncayo	Cole Information Services	Image pg. A1
1960	Hanson Helen A	R. L. Polk Co.	Image pg. A71
	Langer Virgil	R. L. Polk Co.	Image pg. A71
1955	Carlson John O	Minneapolis Directory Co.	Image pg. A79
	Hanson Helen A	Minneapolis Directory Co.	Image pg. A79
1950	Peterson Roy G	Minneapolis Directory Co.	Image pg. A86
	Hanson Helen A	Minneapolis Directory Co.	Image pg. A86
1946	Lynch Kath Mrs	Minneapolis Directory Co.	Image pg. A93
	Hanson Helen A	Minneapolis Directory Co.	Image pg. A93
1940	Lynch Geo D	Minneapolis Directory Co.	Image pg. A100
	Hanson Augusta Mrs	Minneapolis Directory Co.	Image pg. A100
1935	Lynch Geo D	Minneapolis Directory Co.	Image pg. A107
	Hanson Augusta Mrs	Minneapolis Directory Co.	Image pg. A107
1930	Holter Peter	Minneapolis Directory Co.	Image pg. A137

### 2324 11TH AVE S

<u>Year</u>	<u>Uses</u>	<u>Source</u>	
2005	Noell Feather	Cole Information Services	Image pg. A1
	E 24TH ST INTS	Cole Information Services	Image pg. A1
1960	Carlson John O	R. L. Polk Co.	Image pg. A71
1955	Peterson Roy E	Minneapolis Directory Co.	Image pg. A79
1950	Carlson John O	Minneapolis Directory Co.	Image pg. A86
	Gaffin Roy E	Minneapolis Directory Co.	Image pg. A86
1946	Carlson John O	Minneapolis Directory Co.	Image pg. A93
	Peterson Leonard N	Minneapolis Directory Co.	Image pg. A93
1940	Peterson Leonard N	Minneapolis Directory Co.	Image pg. A100
	Carlson John O	Minneapolis Directory Co.	Image pg. A100
1935	Peterson Edgar C	Minneapolis Directory Co.	Image pg. A107
	Carlson John	Minneapolis Directory Co.	Image pg. A107
1930	Oleson Alf W	Minneapolis Directory Co.	Image pg. A137
	E 24th Intersects	Minneapolis Directory Co.	Image pg. A137



## FINDINGS

### 12 S

#### 2237 12 S

<u>Year</u>	<u>Uses</u>	<u>Source</u>	
2005	Gary C Solberg	Cole Information Services	Image pg. A2
	VI Irgll Solberg Farm	Cole Information Services	Image pg. A2
	Virgil Melvin Solberg	Cole Information Services	Image pg. A2

### 12TH

#### 2209 12TH

<u>Year</u>	<u>Uses</u>	<u>Source</u>
1925	Fahlstrum Teckla mach opr r	Minneapolis Directory Co.
1920	Ahern Ellen A wid Jeremiah r	Minneapolis Directory Co.

#### 2211 12TH

<u>Year</u>	<u>Uses</u>	<u>Source</u>
1925	Grande Arnt W clk M & St L R R r	Minneapolis Directory Co.

#### 2213 12TH

<u>Year</u>	<u>Uses</u>	<u>Source</u>
1920	Fisher Chas A pkr W S Nott Co r	Minneapolis Directory Co.

#### 2306 12TH

<u>Year</u>	<u>Uses</u>	<u>Source</u>
1925	Wick Isabell salswn Donaldson s b	Minneapolis Directory Co.
1920	Wick Isabelle salswn Donaldsons b	Minneapolis Directory Co.
	Jennie wid Peter charwoman r 2113	Minneapolis Directory Co.

#### 2311 12TH

<u>Year</u>	<u>Uses</u>	<u>Source</u>
1925	Girard H W elec Sterling Elec Co b	Minneapolis Directory Co.

### 12TH AVE

#### 2306 12TH AVE

<u>Year</u>	<u>Uses</u>	<u>Source</u>
1920	Wick Anna C wid Chas E r	Minneapolis Directory Co.

## FINDINGS

### **12TH AVE NE**

#### **2150 12TH AVE NE**

<b><u>Year</u></b>	<b><u>Uses</u></b>	<b><u>Source</u></b>	
2005	Janette May Kelley	Cole Information Services	Image pg. A3
	Michael Eugene Kelley	Cole Information Services	Image pg. A3
	Oon Springer	Cole Information Services	Image pg. A3
	Toni Marie Owens	Cole Information Services	Image pg. A3
	Tom Owens	Cole Information Services	Image pg. A3

### **12TH AVE S**

#### **2203 12TH AVE S**

<b><u>Year</u></b>	<b><u>Uses</u></b>	<b><u>Source</u></b>	
1970	QJADEREQ FRED	R. L. Polk Co.	Image pg. A53

#### **2208 12TH AVE S**

<b><u>Year</u></b>	<b><u>Uses</u></b>	<b><u>Source</u></b>	
1966	Quaderer Fred	R.L. Polk CO.	Image pg. A65
1960	Spar Chas D	R. L. Polk Co.	Image pg. A72
	Harms Melvin R	R. L. Polk Co.	Image pg. A72
1955	Gustafson Alvin A	Minneapolis Directory Co.	Image pg. A80
1950	Greendahl John S	Minneapolis Directory Co.	Image pg. A87
1946	Greendahl John S	Minneapolis Directory Co.	Image pg. A94
1940	Phillips Raymond T	Minneapolis Directory Co.	Image pg. A101
	Cook Sylvia Mrs	Minneapolis Directory Co.	Image pg. A101
1935	Syverson Alden S	Minneapolis Directory Co.	Image pg. A108
	Cook Sylvia	Minneapolis Directory Co.	Image pg. A108
1930	Palmquist Gust R	Minneapolis Directory Co.	Image pg. A138

#### **2209 12TH AVE S**

<b><u>Year</u></b>	<b><u>Uses</u></b>	<b><u>Source</u></b>	
2005	Jerry Lamar Hammock	Cole Information Services	Image pg. A4
	Latisha Hammock	Cole Information Services	Image pg. A4

#### **2210 12TH AVE S**

<b><u>Year</u></b>	<b><u>Uses</u></b>	<b><u>Source</u></b>	
1970	BLUMHOEFER ALF	R. L. Polk Co.	Image pg. A53
1966	Blumhoefer Anne Mrs	R.L. Polk CO.	Image pg. A65
1960	Blumhoefer Alf J	R. L. Polk Co.	Image pg. A72
1955	Parker June Mrs	Minneapolis Directory Co.	Image pg. A80

## FINDINGS

<u>Year</u>	<u>Uses</u>	<u>Source</u>	
1950	Vacant	Minneapolis Directory Co.	Image pg. A87
1946	Boutin Octave J	Minneapolis Directory Co.	Image pg. A94
1940	Boutin O J	Minneapolis Directory Co.	Image pg. A101
1935	Boutin Octave J	Minneapolis Directory Co.	Image pg. A108
1930	Boutin Octave J	Minneapolis Directory Co.	Image pg. A138

### 2211 12TH AVE S

<u>Year</u>	<u>Uses</u>	<u>Source</u>	
1989	Romanishan Harvey	R. L. Polk Co.	Image pg. A25

### 2214 12TH AVE S

<u>Year</u>	<u>Uses</u>	<u>Source</u>	
1970	DILLIARO EMMA L MRS	R. L. Polk Co.	Image pg. A53
1966	Dilliard Emma L Mrs	R.L. Polk CO.	Image pg. A65
1960	Dilliard Emma L Mrs	R. L. Polk Co.	Image pg. A72
1955	Dilliard Emma L Mrs	Minneapolis Directory Co.	Image pg. A80
1950	Iverson Arth J	Minneapolis Directory Co.	Image pg. A87
1946	Iverson Arth J	Minneapolis Directory Co.	Image pg. A94
1940	Golden Irving C	Minneapolis Directory Co.	Image pg. A101
	Rear Harry M	Minneapolis Directory Co.	Image pg. A101
1935	Hanson Sig	Minneapolis Directory Co.	Image pg. A108
1930	Kokett John	Minneapolis Directory Co.	Image pg. A138

### 2215 12TH AVE S

<u>Year</u>	<u>Uses</u>	<u>Source</u>	
2005	No Occupant	Cole Information Services	Image pg. A4
1989	Schak Don	R. L. Polk Co.	Image pg. A25

### 2216 12TH AVE S

<u>Year</u>	<u>Uses</u>	<u>Source</u>	
1970	VACANT UPPER	R. L. Polk Co.	Image pg. A53
	JOHNSON JACK D	R. L. Polk Co.	Image pg. A53
1966	Davis Walter	R.L. Polk CO.	Image pg. A65
	Marks Lillian Mrs	R.L. Polk CO.	Image pg. A65
1960	Marks L G	R. L. Polk Co.	Image pg. A72
	World Alex	R. L. Polk Co.	Image pg. A72
1955	Vacant	Minneapolis Directory Co.	Image pg. A80
1950	Johnson Sylvester	Minneapolis Directory Co.	Image pg. A87
	Kelley Willis	Minneapolis Directory Co.	Image pg. A87
1946	Hansen Norman	Minneapolis Directory Co.	Image pg. A94



## FINDINGS

<u>Year</u>	<u>Uses</u>	<u>Source</u>	
1940	Voelker Fredk	Minneapolis Directory Co.	Image pg. A101
	Moeller E M Mrs	Minneapolis Directory Co.	Image pg. A101
1935	Erickson Sarah Mrs	Minneapolis Directory Co.	Image pg. A108
	Christensen Wm J	Minneapolis Directory Co.	Image pg. A108
1930	Enquist Erving E	Minneapolis Directory Co.	Image pg. A138

### 2217 12TH AVE S

<u>Year</u>	<u>Uses</u>	<u>Source</u>	
2005	Nahina Lowery	Cole Information Services	Image pg. A4
1989	Byron Bruce	R. L. Polk Co.	Image pg. A25

### 2220 12TH AVE S

<u>Year</u>	<u>Uses</u>	<u>Source</u>	
1966	Vacant	R.L. Polk CO.	Image pg. A65
1960	Erickson Harvey	R. L. Polk Co.	Image pg. A72
	Olson Rose J Mrs	R. L. Polk Co.	Image pg. A72
1955	Strand Emerson J	Minneapolis Directory Co.	Image pg. A80
1950	Strand Emerson J	Minneapolis Directory Co.	Image pg. A87
	Wold Herbert B	Minneapolis Directory Co.	Image pg. A87
1946	Wolf Andrew	Minneapolis Directory Co.	Image pg. A94
	Lester Thos E	Minneapolis Directory Co.	Image pg. A94
1940	Wildes Minnie W Mrs	Minneapolis Directory Co.	Image pg. A101
	Nelson Olena	Minneapolis Directory Co.	Image pg. A101
1935	Peterson Milton C	Minneapolis Directory Co.	Image pg. A108
	Jensen Walter	Minneapolis Directory Co.	Image pg. A108
	Arvidson Melker E	Minneapolis Directory Co.	Image pg. A108
1930	Kulker Wm S	Minneapolis Directory Co.	Image pg. A138
	Gunderson Olive Mrs	Minneapolis Directory Co.	Image pg. A138
	Eaker Edw E	Minneapolis Directory Co.	Image pg. A138

### 2221 12TH AVE S

<u>Year</u>	<u>Uses</u>	<u>Source</u>	
2005	Michael A Poindexter	Cole Information Services	Image pg. A4
	Marfene Ann Poindexter	Cole Information Services	Image pg. A4

### 2223 12TH AVE S

<u>Year</u>	<u>Uses</u>	<u>Source</u>	
2005	Mildred A Freeman	Cole Information Services	Image pg. A4
	Rachel Freeman	Cole Information Services	Image pg. A4
	E 24 THSTINTS	Cole Information Services	Image pg. A4

## FINDINGS

<u>Year</u>	<u>Uses</u>	<u>Source</u>	
1989	Jenkins Leon	R. L. Polk Co.	Image pg. A25

### 2302 12TH AVE S

<u>Year</u>	<u>Uses</u>	<u>Source</u>	
1970	LAGORNE IDA MRS	R. L. Polk Co.	Image pg. A53
	JONES ARTH S	R. L. Polk Co.	Image pg. A53
1966	Tollefson Duane P	R.L. Polk CO.	Image pg. A65
	Reid Bedford S	R.L. Polk CO.	Image pg. A65
1960	Brooks Geo P	R. L. Polk Co.	Image pg. A72
1955	Watkins Wm E	Minneapolis Directory Co.	Image pg. A80
	Parker Duane	Minneapolis Directory Co.	Image pg. A80
1950	Armstrong Olga B Mrs	Minneapolis Directory Co.	Image pg. A87
1946	Armstrong Douglas J	Minneapolis Directory Co.	Image pg. A94
1940	Johnson Johannah	Minneapolis Directory Co.	Image pg. A101
	Hudson Frank L	Minneapolis Directory Co.	Image pg. A101
1935	Thranum Anton	Minneapolis Directory Co.	Image pg. A108
	Johnson Johanna	Minneapolis Directory Co.	Image pg. A108
1930	Wick Einar	Minneapolis Directory Co.	Image pg. A138
	Johnson Emma	Minneapolis Directory Co.	Image pg. A138

### 2306 12TH AVE S

<u>Year</u>	<u>Uses</u>	<u>Source</u>	
1970	FRANCOIS HELEN D MRS	R. L. Polk Co.	Image pg. A53
1966	Francois Helen D Mrs	R.L. Polk CO.	Image pg. A65
1960	Vacant	R. L. Polk Co.	Image pg. A72
1955	Peterson Warren G	Minneapolis Directory Co.	Image pg. A80
1950	Marr Jas P	Minneapolis Directory Co.	Image pg. A87
1946	Marr Geneva L Mrs	Minneapolis Directory Co.	Image pg. A94
1940	Wick Anna C Mrs	Minneapolis Directory Co.	Image pg. A101
1935	Wick Anna C Mrs	Minneapolis Directory Co.	Image pg. A108
1930	Wick Anna I Mrs	Minneapolis Directory Co.	Image pg. A138

### 2308 12TH AVE S

<u>Year</u>	<u>Uses</u>	<u>Source</u>	
1970	GOOMAN ANNA M	R. L. Polk Co.	Image pg. A53
	SAM FRANK	R. L. Polk Co.	Image pg. A53
1966	Scharver Dorothy Mrs	R.L. Polk CO.	Image pg. A65
	Rock Nancy	R.L. Polk CO.	Image pg. A65
1960	Bartholomew Gussie Mrs	R. L. Polk Co.	Image pg. A72

## FINDINGS

<u>Year</u>	<u>Uses</u>	<u>Source</u>	
1960	Johnson Carl A	R. L. Polk Co.	Image pg. A72
1955	Johnson Carl A	Minneapolis Directory Co.	Image pg. A80
1950	Johnson Carl A	Minneapolis Directory Co.	Image pg. A87
	Skeesick Robt M	Minneapolis Directory Co.	Image pg. A87
1946	Johnson Carl A	Minneapolis Directory Co.	Image pg. A94
	Skeesick Robt M	Minneapolis Directory Co.	Image pg. A94
1940	Scott Donald	Minneapolis Directory Co.	Image pg. A101
	Johnson Carl A	Minneapolis Directory Co.	Image pg. A101
1935	Johnson Carl A	Minneapolis Directory Co.	Image pg. A108
	Bendick Wm J	Minneapolis Directory Co.	Image pg. A108
1930	Epps Sarah Mrs	Minneapolis Directory Co.	Image pg. A138
	I Mielke Anna Mrs	Minneapolis Directory Co.	Image pg. A138

### 2310 12TH AVE S

<u>Year</u>	<u>Uses</u>	<u>Source</u>	
1970	GURNO BRIAN A	R. L. Polk Co.	Image pg. A53
	THOMPSON KAREN	R. L. Polk Co.	Image pg. A53
1966	Olson Isabel C Mrs	R.L. Polk CO.	Image pg. A65
	Gurno Mitchell	R.L. Polk CO.	Image pg. A65
1960	Mithun Marvin I	R. L. Polk Co.	Image pg. A72
1955	Bring Fred J	Minneapolis Directory Co.	Image pg. A80
	Ludh Anna S Mrs	Minneapolis Directory Co.	Image pg. A80
1950	Murphy Jos J	Minneapolis Directory Co.	Image pg. A87
	Lundh Anna S Mrs	Minneapolis Directory Co.	Image pg. A87
	Mielke Anna M Mrs	Minneapolis Directory Co.	Image pg. A87
1946	Engen Henry	Minneapolis Directory Co.	Image pg. A94
	Lundh Anna Mrs	Minneapolis Directory Co.	Image pg. A94
	Mielke Anna Mrs	Minneapolis Directory Co.	Image pg. A94
	Swanson Vernon F	Minneapolis Directory Co.	Image pg. A94
1940	Feuk John Rev	Minneapolis Directory Co.	Image pg. A101
	Lund Alf E	Minneapolis Directory Co.	Image pg. A101
1935	Nelson Anna Mrs	Minneapolis Directory Co.	Image pg. A108
	Schuffenhauer Wm P	Minneapolis Directory Co.	Image pg. A108
1930	Nelson Jens C	Minneapolis Directory Co.	Image pg. A138

### 2312 12TH AVE S

<u>Year</u>	<u>Uses</u>	<u>Source</u>	
1970	KING SUSIE E MRS	R. L. Polk Co.	Image pg. A53
	MILLER L M	R. L. Polk Co.	Image pg. A53

## FINDINGS

<u>Year</u>	<u>Uses</u>	<u>Source</u>	
1966	Vacant Upper	R.L. Polk CO.	Image pg. A65
	Greene Jesse L	R.L. Polk CO.	Image pg. A65
1960	Lickness Sherman O	R. L. Polk Co.	Image pg. A72
	Rixman Raymond H	R. L. Polk Co.	Image pg. A72
1955	Breuer Raymond H	Minneapolis Directory Co.	Image pg. A80
	Anderson Robt C	Minneapolis Directory Co.	Image pg. A80
1950	Wendlandt Ella Mrs	Minneapolis Directory Co.	Image pg. A87
	Hugo Elmer A	Minneapolis Directory Co.	Image pg. A87
1946	Wendlandt Reinold O	Minneapolis Directory Co.	Image pg. A94
	ONeil Chas J	Minneapolis Directory Co.	Image pg. A94
1940	McMorrان Clara B Mrs	Minneapolis Directory Co.	Image pg. A101
	Worden Ely L	Minneapolis Directory Co.	Image pg. A101
1935	Ness Freda Mrs	Minneapolis Directory Co.	Image pg. A108
1930	Vacant	Minneapolis Directory Co.	Image pg. A138

### 2314 12TH AVE S

<u>Year</u>	<u>Uses</u>	<u>Source</u>	
1970	MARTIN PHILOMENE	R. L. Polk Co.	Image pg. A53
	VACANT LOWER	R. L. Polk Co.	Image pg. A53
1966	Fuller Donald W	R.L. Polk CO.	Image pg. A65
	Antello Helen Mrs	R.L. Polk CO.	Image pg. A65
1960	Asleson Jos	R. L. Polk Co.	Image pg. A72
1955	Pomeroy Clarence H	Minneapolis Directory Co.	Image pg. A80
	Burt Glen R	Minneapolis Directory Co.	Image pg. A80
	Campeau Mary E Mrs	Minneapolis Directory Co.	Image pg. A80
1950	Palm Peter	Minneapolis Directory Co.	Image pg. A87
	Nass E Allison	Minneapolis Directory Co.	Image pg. A87
1946	Palm Peter	Minneapolis Directory Co.	Image pg. A94
	Nass E Allison	Minneapolis Directory Co.	Image pg. A94
1940	Scheiber Jos A	Minneapolis Directory Co.	Image pg. A101
	Nass Allison E	Minneapolis Directory Co.	Image pg. A101
1935	Pangburn Lester	Minneapolis Directory Co.	Image pg. A108
	Fitzhenry Geo J	Minneapolis Directory Co.	Image pg. A108
1930	Vacant	Minneapolis Directory Co.	Image pg. A138



## FINDINGS

### **13TH AVE S**

#### **2101 13TH AVE S**

<b><u>Year</u></b>	<b><u>Uses</u></b>	<b><u>Source</u></b>	
1960	Vacant	R. L. Polk Co.	Image pg. A69
	Strogh Louis	R. L. Polk Co.	Image pg. A69
1955	Milstead Frances Mrs	Minneapolis Directory Co.	Image pg. A77
	Jones Jerome	Minneapolis Directory Co.	Image pg. A77
1950	Watkins Howard E	Minneapolis Directory Co.	Image pg. A84
	Dahl Olaf N	Minneapolis Directory Co.	Image pg. A84
1946	Holmberg Walter G	Minneapolis Directory Co.	Image pg. A91
	Kimmel Alva P	Minneapolis Directory Co.	Image pg. A91
1940	Sharkey Geo	Minneapolis Directory Co.	Image pg. A98
	Holmberg Walter G	Minneapolis Directory Co.	Image pg. A98
1935	Holan Andrew P	Minneapolis Directory Co.	Image pg. A109
	Horn Rov C	Minneapolis Directory Co.	Image pg. A109
1930	Benjamin Chas A	Minneapolis Directory Co.	Image pg. A135

#### **2103 13TH AVE S**

<b><u>Year</u></b>	<b><u>Uses</u></b>	<b><u>Source</u></b>	
1960	Wayman Cecil	R. L. Polk Co.	Image pg. A69
	Vacant	R. L. Polk Co.	Image pg. A69
1955	Carlson Arne	Minneapolis Directory Co.	Image pg. A77
	Bartell Sadie J Mrs	Minneapolis Directory Co.	Image pg. A77
1950	Petella Manuel	Minneapolis Directory Co.	Image pg. A84
	Slavik Jas L	Minneapolis Directory Co.	Image pg. A84
1946	Petella Manuel	Minneapolis Directory Co.	Image pg. A91
	Slavik Jas L	Minneapolis Directory Co.	Image pg. A91
1940	DuBois Arth L	Minneapolis Directory Co.	Image pg. A98
	Seymour Ida C Mrs	Minneapolis Directory Co.	Image pg. A98
1935	J Boss David	Minneapolis Directory Co.	Image pg. A109
	Gardner Anna T Mrs	Minneapolis Directory Co.	Image pg. A109
1930	1/2 Newport Howard P	Minneapolis Directory Co.	Image pg. A135
	Kessmer Ernest	Minneapolis Directory Co.	Image pg. A135

#### **2105 13TH AVE S**

<b><u>Year</u></b>	<b><u>Uses</u></b>	<b><u>Source</u></b>	
1960	Stanhope Henry M	R. L. Polk Co.	Image pg. A69
1955	Schieber Anita Mrs	Minneapolis Directory Co.	Image pg. A77
1950	Vacant	Minneapolis Directory Co.	Image pg. A84

## FINDINGS

<u>Year</u>	<u>Uses</u>	<u>Source</u>	
1946	Beaman Fred R	Minneapolis Directory Co.	Image pg. A91
1940	Baker Jas J	Minneapolis Directory Co.	Image pg. A98
1935	Baker Jas J	Minneapolis Directory Co.	Image pg. A109
1930	Vacant	Minneapolis Directory Co.	Image pg. A135

### 2110 13TH AVE S

<u>Year</u>	<u>Uses</u>	<u>Source</u>	
1960	Rudolph Gustav R	R. L. Polk Co.	Image pg. A69
1955	Rudolph Gus R	Minneapolis Directory Co.	Image pg. A77
1950	Kern Fred V	Minneapolis Directory Co.	Image pg. A84
1946	Coughlin Ruth A Mrs	Minneapolis Directory Co.	Image pg. A91
1940	Coughlin R A Mrs	Minneapolis Directory Co.	Image pg. A98
1935	Coughlin R A Mrs	Minneapolis Directory Co.	Image pg. A109
1930	Coughlin Ruth A Mrs	Minneapolis Directory Co.	Image pg. A135

### 2111 13TH AVE S

<u>Year</u>	<u>Uses</u>	<u>Source</u>	
2005	Apartments	Cole Information Services	Image pg. A5
	Denisha Arrington	Cole Information Services	Image pg. A5
	Colleen Fay	Cole Information Services	Image pg. A5
	+Corey Mattson	Cole Information Services	Image pg. A5
	Kevin Patel	Cole Information Services	Image pg. A5
1960	Apartments	R. L. Polk Co.	Image pg. A69
	Sires Audrey V Mrs	R. L. Polk Co.	Image pg. A69
	Wennerlof Harold C	R. L. Polk Co.	Image pg. A69
	DeLong John F	R. L. Polk Co.	Image pg. A69
	Nelson Hilda D Mrs	R. L. Polk Co.	Image pg. A69
1955	Apartments	Minneapolis Directory Co.	Image pg. A77
	Jackson Hilda M Mrs	Minneapolis Directory Co.	Image pg. A77
	Wennerlof Harold C	Minneapolis Directory Co.	Image pg. A77
	DeLong John F	Minneapolis Directory Co.	Image pg. A77
	Nelson Andrew L	Minneapolis Directory Co.	Image pg. A77
1950	Apartments	Minneapolis Directory Co.	Image pg. A84
	Jackson Hilga M Mrs	Minneapolis Directory Co.	Image pg. A84
	Wennerlof Harold C	Minneapolis Directory Co.	Image pg. A84
	Lindgren Erik	Minneapolis Directory Co.	Image pg. A84
	Nelson Andrew L	Minneapolis Directory Co.	Image pg. A84
1940	Apartments	Minneapolis Directory Co.	Image pg. A98
	Reskin Ben	Minneapolis Directory Co.	Image pg. A98

## FINDINGS

<u>Year</u>	<u>Uses</u>	<u>Source</u>	
1940	Wennerlof Harold C	Minneapolis Directory Co.	Image pg. A98
	Olson Martin S	Minneapolis Directory Co.	Image pg. A98
	Nelson Andrew L	Minneapolis Directory Co.	Image pg. A98
1935	Apartments	Minneapolis Directory Co.	Image pg. A109
	Burkowitz Oscar	Minneapolis Directory Co.	Image pg. A109
	Wennerlof Harold C	Minneapolis Directory Co.	Image pg. A109
	Nelson Andrew L	Minneapolis Directory Co.	Image pg. A109
	Wexler Ethel J Mrs	Minneapolis Directory Co.	Image pg. A109
1930	Apartments	Minneapolis Directory Co.	Image pg. A135
	Vacant	Minneapolis Directory Co.	Image pg. A135
	Abrams Saml	Minneapolis Directory Co.	Image pg. A135
	Burkowitz Oscar	Minneapolis Directory Co.	Image pg. A135
	Gimpel Wm	Minneapolis Directory Co.	Image pg. A135
	Street continued	Minneapolis Directory Co.	Image pg. A135

### 2114 13TH AVE S

<u>Year</u>	<u>Uses</u>	<u>Source</u>	
1960	Anderson Andrew O	R. L. Polk Co.	Image pg. A69
1955	Anderson Andrew O	Minneapolis Directory Co.	Image pg. A77
	Anderson Andrew O jr	Minneapolis Directory Co.	Image pg. A77
1950	Anderson Andrew O jr	Minneapolis Directory Co.	Image pg. A84
	Anderson Andrew O	Minneapolis Directory Co.	Image pg. A84
1946	Andereson Andrew O	Minneapolis Directory Co.	Image pg. A91
1940	1st fl vacant	Minneapolis Directory Co.	Image pg. A98
	Todtz John F	Minneapolis Directory Co.	Image pg. A98
1935	Davenport Spencer E	Minneapolis Directory Co.	Image pg. A109
	Jacques Cha N	Minneapolis Directory Co.	Image pg. A109
1930	Horry Albert J	Minneapolis Directory Co.	Image pg. A135
	Pincus Letty Mrs	Minneapolis Directory Co.	Image pg. A135

### 2115 13TH AVE S

<u>Year</u>	<u>Uses</u>	<u>Source</u>	
2005	David Arnold Johnson	Cole Information Services	Image pg. A5
1960	Norgren Minnie W	R. L. Polk Co.	Image pg. A69
1955	DeMarra Thos G	Minneapolis Directory Co.	Image pg. A77
	Eagles Wm F	Minneapolis Directory Co.	Image pg. A77
1950	Peterson Lawrence W	Minneapolis Directory Co.	Image pg. A84
1946	Anderson Francis X	Minneapolis Directory Co.	Image pg. A91
	White A Maud Mrs	Minneapolis Directory Co.	Image pg. A91

## FINDINGS

<u>Year</u>	<u>Uses</u>	<u>Source</u>	
1946	Ackerman Anna Mrs	Minneapolis Directory Co.	Image pg. A91
1940	Johnson Theresa Mrs	Minneapolis Directory Co.	Image pg. A98
	Soble Amanda Mrs	Minneapolis Directory Co.	Image pg. A98
1935	Blanchard Edwin J	Minneapolis Directory Co.	Image pg. A109
	Johnson Ra Erna S Mrs	Minneapolis Directory Co.	Image pg. A109
	carm contr	Minneapolis Directory Co.	Image pg. A109
1930	Hawkins John E	Minneapolis Directory Co.	Image pg. A135

### 2117 13TH AVE S

<u>Year</u>	<u>Uses</u>	<u>Source</u>	
2005	Anab Aden	Cole Information Services	Image pg. A5
1960	Davis Herbert	R. L. Polk Co.	Image pg. A69
	Mottley Oscar E	R. L. Polk Co.	Image pg. A69
	Young Leonard E	R. L. Polk Co.	Image pg. A69
1955	Cole Lucille F Mrs	Minneapolis Directory Co.	Image pg. A77
	Atkinson Andrew	Minneapolis Directory Co.	Image pg. A77
1950	Johnson Clyde O	Minneapolis Directory Co.	Image pg. A84
	Semler Melvin M	Minneapolis Directory Co.	Image pg. A84
	Larsen Nellie Mrs	Minneapolis Directory Co.	Image pg. A84
1946	Wick Kenneth J	Minneapolis Directory Co.	Image pg. A91
1940	Cutland Clara Mrs	Minneapolis Directory Co.	Image pg. A98
	Augustson Elmer	Minneapolis Directory Co.	Image pg. A98
	Waletzki Ernest	Minneapolis Directory Co.	Image pg. A98
1935	Bukosky Paul O ice	Minneapolis Directory Co.	Image pg. A109
	Lazlo Olga C Mrs	Minneapolis Directory Co.	Image pg. A109
	Mitchell Maurice M	Minneapolis Directory Co.	Image pg. A109
1930	Vacant	Minneapolis Directory Co.	Image pg. A135

### 2121 13TH AVE S

<u>Year</u>	<u>Uses</u>	<u>Source</u>	
2005	Pamela A Hancock	Cole Information Services	Image pg. A5
	Wanda Hampton	Cole Information Services	Image pg. A5
	Stephanie Douglass	Cole Information Services	Image pg. A5
	Katherine A Douglass	Cole Information Services	Image pg. A5
	Apartments	Cole Information Services	Image pg. A5
	E 22ND ST INTS	Cole Information Services	Image pg. A5
1960	OHern Rodney A	R. L. Polk Co.	Image pg. A69
	Arrington Mary Mrs	R. L. Polk Co.	Image pg. A69
1955	Lee Clinton	Minneapolis Directory Co.	Image pg. A77



## FINDINGS

<u>Year</u>	<u>Uses</u>	<u>Source</u>	
1955	OHern Rodney A	Minneapolis Directory Co.	Image pg. A77
1950	Underhill Chas A	Minneapolis Directory Co.	Image pg. A84
	Barnard Leon W	Minneapolis Directory Co.	Image pg. A84
1946	Apartments	Minneapolis Directory Co.	Image pg. A91
	Jackson Gust E	Minneapolis Directory Co.	Image pg. A91
	Wennerlof Harold C	Minneapolis Directory Co.	Image pg. A91
	Lindgren Erik	Minneapolis Directory Co.	Image pg. A91
	Neleson Andrew L	Minneapolis Directory Co.	Image pg. A91
	Krueger Esther Mrs	Minneapolis Directory Co.	Image pg. A91
	Underhill Chas A	Minneapolis Directory Co.	Image pg. A91
1940	Lindstrom John A	Minneapolis Directory Co.	Image pg. A98
	Graus Frank	Minneapolis Directory Co.	Image pg. A98
1935	Hall Peter N	Minneapolis Directory Co.	Image pg. A109
	Prickqon John A	Minneapolis Directory Co.	Image pg. A109
1930	Bailey Harry B	Minneapolis Directory Co.	Image pg. A135

### 2123 13TH AVE S

<u>Year</u>	<u>Uses</u>	<u>Source</u>	
1960	Shevcheck Michl	R. L. Polk Co.	Image pg. A69
	OHern Martha S Mrs	R. L. Polk Co.	Image pg. A69
	Accord Studios & Adv Co coml artist	R. L. Polk Co.	Image pg. A69
1955	OHern Marland L	Minneapolis Directory Co.	Image pg. A77
1950	Ashbaugh Fred E	Minneapolis Directory Co.	Image pg. A84
	Feela Ray	Minneapolis Directory Co.	Image pg. A84
1946	Malkerson Esther M Mrs	Minneapolis Directory Co.	Image pg. A91
	Eastlund Albert P	Minneapolis Directory Co.	Image pg. A91
1940	Eastlund Albert P	Minneapolis Directory Co.	Image pg. A98
	1st fl vacant	Minneapolis Directory Co.	Image pg. A98
1935	1st ft vacant	Minneapolis Directory Co.	Image pg. A109
	Eastlund Albert P	Minneapolis Directory Co.	Image pg. A109
1930	ior High School	Minneapolis Directory Co.	Image pg. A135
	Phillips Wendell Jun	Minneapolis Directory Co.	Image pg. A135
	Eastland Albert P	Minneapolis Directory Co.	Image pg. A135
	Andreotti Albert	Minneapolis Directory Co.	Image pg. A135

### 2200 13TH AVE S

<u>Year</u>	<u>Uses</u>	<u>Source</u>	
1955	Phillips Jr High School	Minneapolis Directory Co.	Image pg. A77
1950	Phillips Junior High School	Minneapolis Directory Co.	Image pg. A84

## FINDINGS

<u>Year</u>	<u>Uses</u>	<u>Source</u>	
1946	Philhps Junior High School	Minneapolis Directory Co.	Image pg. A91
1940	Phillips Wendell Junior High School	Minneapolis Directory Co.	Image pg. A98
1935	Hig h School	Minneapolis Directory Co.	Image pg. A109
	Phillips Wendell Junior	Minneapolis Directory Co.	Image pg. A109

### 2201 13TH AVE S

<u>Year</u>	<u>Uses</u>	<u>Source</u>	
1960	Marsyla Archer	R. L. Polk Co.	Image pg. A69
1955	Friskey Arth	Minneapolis Directory Co.	Image pg. A77
1950	Friskey Arth	Minneapolis Directory Co.	Image pg. A84
1946	Friskey Arth	Minneapolis Directory Co.	Image pg. A91
1940	Friskey Arth	Minneapolis Directory Co.	Image pg. A98
1935	Priskey Arth	Minneapolis Directory Co.	Image pg. A109
1930	Friskey Arth	Minneapolis Directory Co.	Image pg. A135

### 2205 13TH AVE S

<u>Year</u>	<u>Uses</u>	<u>Source</u>	
2005	Mc Curty Enterprise	Cole Information Services	Image pg. A5

### 2207 13TH AVE S

<u>Year</u>	<u>Uses</u>	<u>Source</u>	
2005	Patsy M Walker	Cole Information Services	Image pg. A5
1960	Norman Rodney H	R. L. Polk Co.	Image pg. A69
1955	Norman Rodney H	Minneapolis Directory Co.	Image pg. A77
1950	Anderson Millie H	Minneapolis Directory Co.	Image pg. A84
1946	Anderson Millie H	Minneapolis Directory Co.	Image pg. A91
1940	Anderson Millie H	Minneapolis Directory Co.	Image pg. A98
1935	Anderson Millie H	Minneapolis Directory Co.	Image pg. A109
	911 Burrini ton Hu L h B	Minneapolis Directory Co.	Image pg. A109
1930	Anderson Millie	Minneapolis Directory Co.	Image pg. A135

### 2208 13TH AVE S

<u>Year</u>	<u>Uses</u>	<u>Source</u>	
2005	Juan Jaime Galindo	Cole Information Services	Image pg. A5

### 2209 13TH AVE S

<u>Year</u>	<u>Uses</u>	<u>Source</u>	
2005	Common C Arbor	Cole Information Services	Image pg. A5

## FINDINGS

### 2211 13TH AVE S

<u>Year</u>	<u>Uses</u>	<u>Source</u>	
2005	Star Anderson	Cole Information Services	Image pg. A5
1960	Sandness Lulu A Mrs	R. L. Polk Co.	Image pg. A69
1955	Kaminski Lulu Mrs	Minneapolis Directory Co.	Image pg. A77
1950	Potter Arth	Minneapolis Directory Co.	Image pg. A84
1946	Vacant	Minneapolis Directory Co.	Image pg. A91
1940	Starrett Robt R	Minneapolis Directory Co.	Image pg. A98
1930	Hahn Edwin H	Minneapolis Directory Co.	Image pg. A135

### 2213 13TH AVE S

<u>Year</u>	<u>Uses</u>	<u>Source</u>	
1960	Buckland Irene R Mrs	R. L. Polk Co.	Image pg. A69
1955	Meyers Marie Mrs	Minneapolis Directory Co.	Image pg. A77
1950	Miller Paul	Minneapolis Directory Co.	Image pg. A84
1946	Miller Paul	Minneapolis Directory Co.	Image pg. A91
1940	Helm Lloyd W	Minneapolis Directory Co.	Image pg. A98
1935	Hoppe Martha Mrs	Minneapolis Directory Co.	Image pg. A109
1930	Hoppe Bernard	Minneapolis Directory Co.	Image pg. A135

### 2214 13TH AVE S

<u>Year</u>	<u>Uses</u>	<u>Source</u>	
2005	Wilson Jara	Cole Information Services	Image pg. A5

### 2215 13TH AVE S

<u>Year</u>	<u>Uses</u>	<u>Source</u>	
1960	Westlund Ellen I Mrs	R. L. Polk Co.	Image pg. A69
	Stroberger Emma J	R. L. Polk Co.	Image pg. A69
1955	DuBois Arth L	Minneapolis Directory Co.	Image pg. A77
	Stallings Jas R	Minneapolis Directory Co.	Image pg. A77
1950	DuBois Arth L	Minneapolis Directory Co.	Image pg. A84
	Luedke Richd E	Minneapolis Directory Co.	Image pg. A84
1946	DuBois Arth L	Minneapolis Directory Co.	Image pg. A91
	Hokanson Peter O	Minneapolis Directory Co.	Image pg. A91
1940	Burger Edw O	Minneapolis Directory Co.	Image pg. A98
	Ugelstad Anna Mrs	Minneapolis Directory Co.	Image pg. A98
1935	Gray Wellington W	Minneapolis Directory Co.	Image pg. A109
	Tremel J	Minneapolis Directory Co.	Image pg. A109
1930	Johnson Albin	Minneapolis Directory Co.	Image pg. A135
	Trimel Joseph	Minneapolis Directory Co.	Image pg. A135

## FINDINGS

### 2216 13TH AVE S

<u>Year</u>	<u>Uses</u>	<u>Source</u>	
2005	SVNguyen	Cole Information Services	Image pg. A5
	Hanh My Nguyen	Cole Information Services	Image pg. A5

### 2217 13TH AVE S

<u>Year</u>	<u>Uses</u>	<u>Source</u>	
1960	Jensen Andrew P	R. L. Polk Co.	Image pg. A69
1955	Jensen Andrew P	Minneapolis Directory Co.	Image pg. A77
1950	Jensen Andrew P	Minneapolis Directory Co.	Image pg. A84
1946	Jensen A Peter	Minneapolis Directory Co.	Image pg. A91
1940	Jensen A Peter	Minneapolis Directory Co.	Image pg. A98
1935	Tremel J	Minneapolis Directory Co.	Image pg. A110
	Rockwell Nathan L	Minneapolis Directory Co.	Image pg. A109
1930	Borgvall Carl B	Minneapolis Directory Co.	Image pg. A135

### 2218 13TH AVE S

<u>Year</u>	<u>Uses</u>	<u>Source</u>	
1960	Phillips Junior High Sch	R. L. Polk Co.	Image pg. A69

### 2219 13TH AVE S

<u>Year</u>	<u>Uses</u>	<u>Source</u>	
1960	Evans Ruth I Mrs	R. L. Polk Co.	Image pg. A69
1955	Evans John G	Minneapolis Directory Co.	Image pg. A77
1950	Evans John G	Minneapolis Directory Co.	Image pg. A84
1946	Evans John G	Minneapolis Directory Co.	Image pg. A91
1940	Evans John G	Minneapolis Directory Co.	Image pg. A98
1930	Evans John G	Minneapolis Directory Co.	Image pg. A135

### 2222 13TH AVE S

<u>Year</u>	<u>Uses</u>	<u>Source</u>	
2005	Shirley Byrd	Cole Information Services	Image pg. A5
	I E 24TH STINTS	Cole Information Services	Image pg. A5
	Daryl Kranston Byrd	Cole Information Services	Image pg. A5

### 2229 13TH AVE S

<u>Year</u>	<u>Uses</u>	<u>Source</u>	
1960	Baxter Nathl	R. L. Polk Co.	Image pg. A69
	Peterson Henning	R. L. Polk Co.	Image pg. A69
1955	Wanous John	Minneapolis Directory Co.	Image pg. A77
1950	Breyette Donald J	Minneapolis Directory Co.	Image pg. A84



## FINDINGS

<u>Year</u>	<u>Uses</u>	<u>Source</u>	
1946	Olson Edmund G	Minneapolis Directory Co.	Image pg. A91
	Breyette Donald J	Minneapolis Directory Co.	Image pg. A91
1940	Mitchell Jos F	Minneapolis Directory Co.	Image pg. A98
	Church Willard R	Minneapolis Directory Co.	Image pg. A98
1930	Peterson Jacob	Minneapolis Directory Co.	Image pg. A135

### 2317 13TH AVE S

<u>Year</u>	<u>Uses</u>	<u>Source</u>	
1960	Shavaniak Louis	R. L. Polk Co.	Image pg. A69
	Underhill Calvin	R. L. Polk Co.	Image pg. A69
1955	Parrish Earl D	Minneapolis Directory Co.	Image pg. A77
	Swaviniak Louis J	Minneapolis Directory Co.	Image pg. A77
1950	Skaviniak Louis J	Minneapolis Directory Co.	Image pg. A84
	Parrish Earl D	Minneapolis Directory Co.	Image pg. A84
1946	Hatch Ellsworth D	Minneapolis Directory Co.	Image pg. A91
	Olson Frank O	Minneapolis Directory Co.	Image pg. A91
1940	Hatch Ellsworth D	Minneapolis Directory Co.	Image pg. A98
	Olson Frank O	Minneapolis Directory Co.	Image pg. A98
1930	Wheatley Amy Mrs	Minneapolis Directory Co.	Image pg. A135
	Erickson Ingwald	Minneapolis Directory Co.	Image pg. A135

### 2319 13TH AVE S

<u>Year</u>	<u>Uses</u>	<u>Source</u>	
1960	Luedke Eug W	R. L. Polk Co.	Image pg. A69
1955	Luedke Eug W	Minneapolis Directory Co.	Image pg. A77
1950	Luedke Eug W	Minneapolis Directory Co.	Image pg. A84
1946	Luedke Eug W	Minneapolis Directory Co.	Image pg. A91
1940	Luedke Eug W	Minneapolis Directory Co.	Image pg. A98

### 2321 13TH AVE S

<u>Year</u>	<u>Uses</u>	<u>Source</u>	
1930	Luedke Eug W	Minneapolis Directory Co.	Image pg. A135

### 2400 13TH AVE S

<u>Year</u>	<u>Uses</u>	<u>Source</u>	
1960	Krier Curtis G	R. L. Polk Co.	Image pg. A69
1955	Krier Geo B	Minneapolis Directory Co.	Image pg. A77
1950	Krier Curtis G	Minneapolis Directory Co.	Image pg. A84
1946	Larson John A	Minneapolis Directory Co.	Image pg. A91
1940	Larson John A	Minneapolis Directory Co.	Image pg. A98

## FINDINGS

<u>Year</u>	<u>Uses</u>	<u>Source</u>	
1930	Larson John A	Minneapolis Directory Co.	Image pg. A135

### 2401 13TH AVE S

<u>Year</u>	<u>Uses</u>	<u>Source</u>	
1930	Vacant	Minneapolis Directory Co.	Image pg. A135

### 2402 13TH AVE S

<u>Year</u>	<u>Uses</u>	<u>Source</u>	
1960	Krier Alice Mrs	R. L. Polk Co.	Image pg. A69
1955	Krier Curtis G	Minneapolis Directory Co.	Image pg. A77
1950	Krier Geo B	Minneapolis Directory Co.	Image pg. A84
1946	Krier Geo B	Minneapolis Directory Co.	Image pg. A91
1940	Krier Geo B	Minneapolis Directory Co.	Image pg. A98
1930	Lund Newland H	Minneapolis Directory Co.	Image pg. A135
	Krier Geo B	Minneapolis Directory Co.	Image pg. A135

### 2404 13TH AVE S

<u>Year</u>	<u>Uses</u>	<u>Source</u>	
2005	Sergio APoli	Cole Information Services	Image pg. A5
	Tracy D Thlerneau	Cole Information Services	Image pg. A5
	Apartments	Cole Information Services	Image pg. A5
	I Luis Garcia Narvaez	Cole Information Services	Image pg. A5
	Guillermina Martinez	Cole Information Services	Image pg. A5
	Luis Narvaez	Cole Information Services	Image pg. A5
1960	Peterson Henry T	R. L. Polk Co.	Image pg. A69
	Pierson Edw	R. L. Polk Co.	Image pg. A69
1955	Arneson Clarence D	Minneapolis Directory Co.	Image pg. A77
	Wilson Verl R	Minneapolis Directory Co.	Image pg. A77
1950	Cody Stella M Mrs	Minneapolis Directory Co.	Image pg. A84
	Wilson Berl R	Minneapolis Directory Co.	Image pg. A84
1946	Cody Stella M Mrs	Minneapolis Directory Co.	Image pg. A91
	Rognlie Leo H	Minneapolis Directory Co.	Image pg. A91
1940	Johnson Benard K	Minneapolis Directory Co.	Image pg. A98
	OBrien Wm	Minneapolis Directory Co.	Image pg. A98
1930	Karlson Elmer J	Minneapolis Directory Co.	Image pg. A135
	Wilson Gust A	Minneapolis Directory Co.	Image pg. A135

### 2405 13TH AVE S

<u>Year</u>	<u>Uses</u>	<u>Source</u>	
1960	Boening Delia N Mrs	R. L. Polk Co.	Image pg. A69

## FINDINGS

<u>Year</u>	<u>Uses</u>	<u>Source</u>	
1955	Hoitomt Adolf E	Minneapolis Directory Co.	Image pg. A77
1950	Holtomt Adolf E	Minneapolis Directory Co.	Image pg. A84
1946	Hoitomt Adolf E	Minneapolis Directory Co.	Image pg. A91
1940	Hoitomt Adolf E	Minneapolis Directory Co.	Image pg. A98
1930	Hoitomt Adolf E	Minneapolis Directory Co.	Image pg. A135

### 2406 13TH AVE S

<u>Year</u>	<u>Uses</u>	<u>Source</u>	
2005	Maria J Hernandez	Cole Information Services	Image pg. A5
1960	Sorensen Hedvig H	R. L. Polk Co.	Image pg. A69
1955	Sorensen Helen H	Minneapolis Directory Co.	Image pg. A77
1950	Sorensen Wendell J	Minneapolis Directory Co.	Image pg. A84
1946	Sorensen Anton	Minneapolis Directory Co.	Image pg. A91
1940	Sorensen Anton	Minneapolis Directory Co.	Image pg. A98
1930	Sorensen Anton	Minneapolis Directory Co.	Image pg. A135

### 2409 13TH AVE S

<u>Year</u>	<u>Uses</u>	<u>Source</u>	
1960	Kretzmann Marvin C	R. L. Polk Co.	Image pg. A69
	Hurley Gale	R. L. Polk Co.	Image pg. A69
1955	Lanphear Glenn H	Minneapolis Directory Co.	Image pg. A77
1950	Jacobson Rose B Mrs	Minneapolis Directory Co.	Image pg. A84
1946	Turner Benj R	Minneapolis Directory Co.	Image pg. A91
	Jacobson Rose B Mrs	Minneapolis Directory Co.	Image pg. A91
1940	Depew Wm	Minneapolis Directory Co.	Image pg. A98
	Guenther John W	Minneapolis Directory Co.	Image pg. A98
1930	Meade Joseph P	Minneapolis Directory Co.	Image pg. A135
	Olson Frank	Minneapolis Directory Co.	Image pg. A135

### 2410 13TH AVE S

<u>Year</u>	<u>Uses</u>	<u>Source</u>	
1960	OBrien Marion K	R. L. Polk Co.	Image pg. A69
1955	OBrien Marion K	Minneapolis Directory Co.	Image pg. A77
1950	OBrien Marion K	Minneapolis Directory Co.	Image pg. A84
1946	OBrien Kath Mrs	Minneapolis Directory Co.	Image pg. A91
1940	OBrien Cath Mrs	Minneapolis Directory Co.	Image pg. A98
1930	OBrien Dennis	Minneapolis Directory Co.	Image pg. A135

## FINDINGS

### 2411 13TH AVE S

<u>Year</u>	<u>Uses</u>	<u>Source</u>	
1960	Dooley Imelda K Mrs	R. L. Polk Co.	Image pg. A69
1955	Dooley Imelda Mrs	Minneapolis Directory Co.	Image pg. A77
1950	Suliwold Jacob M	Minneapolis Directory Co.	Image pg. A84
1946	Sullwold Jacob M	Minneapolis Directory Co.	Image pg. A91
1940	Sullwold Jacob M	Minneapolis Directory Co.	Image pg. A98
1930	Sullwold Jacob M	Minneapolis Directory Co.	Image pg. A135

### 2412 13TH AVE S

<u>Year</u>	<u>Uses</u>	<u>Source</u>	
1960	Green Edw K	R. L. Polk Co.	Image pg. A69
	Green Thurmin A	R. L. Polk Co.	Image pg. A69
1955	Peterson Lloyd	Minneapolis Directory Co.	Image pg. A77
	Green Jennie Mrs	Minneapolis Directory Co.	Image pg. A77
1950	OBrien Wm T	Minneapolis Directory Co.	Image pg. A84
	Kelly Edw J	Minneapolis Directory Co.	Image pg. A84
1946	Shorba Geo P	Minneapolis Directory Co.	Image pg. A91
	Nelson Adolf M	Minneapolis Directory Co.	Image pg. A91
1940	Person Eliz Mrs	Minneapolis Directory Co.	Image pg. A98
	Niederhofer Otto M	Minneapolis Directory Co.	Image pg. A98
1930	Whitaker Mosley G	Minneapolis Directory Co.	Image pg. A135
	Allen Wim R	Minneapolis Directory Co.	Image pg. A135

### 2415 13TH AVE S

<u>Year</u>	<u>Uses</u>	<u>Source</u>	
2005	Yusuf Mohamoed	Cole Information Services	Image pg. A5
	Afrah Guled	Cole Information Services	Image pg. A5
	Edward T Johnston	Cole Information Services	Image pg. A5
1960	Peterson Lloyd M	R. L. Polk Co.	Image pg. A69
	OConnell Mabel C Mrs	R. L. Polk Co.	Image pg. A69
1955	OConnell Mabel C Mrs	Minneapolis Directory Co.	Image pg. A77
	Christiansen Wagner J	Minneapolis Directory Co.	Image pg. A77
1950	Christianson Wagner J	Minneapolis Directory Co.	Image pg. A84
	OConnell Mabel C Mrs	Minneapolis Directory Co.	Image pg. A84
1946	Langlie Emery J	Minneapolis Directory Co.	Image pg. A91
	OConnell Carrie M Mrs	Minneapolis Directory Co.	Image pg. A91
1940	Raymond Kenneth G	Minneapolis Directory Co.	Image pg. A98
	OConnell John J	Minneapolis Directory Co.	Image pg. A98
1930	OConnell John	Minneapolis Directory Co.	Image pg. A135



## FINDINGS

<u>Year</u>	<u>Uses</u>	<u>Source</u>	
1930	Dalsin Chas T	Minneapolis Directory Co.	Image pg. A135

### 2416 13TH AVE S

<u>Year</u>	<u>Uses</u>	<u>Source</u>	
2005	Hannah Joyce Hautman	Cole Information Services	Image pg. A5
	Joan Mary Hautman	Cole Information Services	Image pg. A5
1960	Lazarz Raymond J	R. L. Polk Co.	Image pg. A69
1955	Melby Wm L	Minneapolis Directory Co.	Image pg. A77
	Reed Stillman A	Minneapolis Directory Co.	Image pg. A77
1950	Reed Stillman A	Minneapolis Directory Co.	Image pg. A84
	Nelson Merlin T	Minneapolis Directory Co.	Image pg. A84
1946	Michelsen Cyrus C	Minneapolis Directory Co.	Image pg. A91
	Whitaker Carrie N Mrs	Minneapolis Directory Co.	Image pg. A91
1940	Michaelsen Cyrus M	Minneapolis Directory Co.	Image pg. A98
	Whitaker Carrie N Mrs	Minneapolis Directory Co.	Image pg. A98
1930	Michelsen Fred C	Minneapolis Directory Co.	Image pg. A135
	Mittelstedt Henry F	Minneapolis Directory Co.	Image pg. A135

### 2417 13TH AVE S

<u>Year</u>	<u>Uses</u>	<u>Source</u>	
2005	Boyce Bible	Cole Information Services	Image pg. A5
1960	Johnson Fred R	R. L. Polk Co.	Image pg. A69
1955	Johnson Fred R	Minneapolis Directory Co.	Image pg. A77
1950	Johnson Fred R	Minneapolis Directory Co.	Image pg. A84
1946	Larson John R	Minneapolis Directory Co.	Image pg. A91
1940	Larson John R	Minneapolis Directory Co.	Image pg. A98
1930	Olson Sarah Mrs	Minneapolis Directory Co.	Image pg. A135

### 2419 13TH AVE S

<u>Year</u>	<u>Uses</u>	<u>Source</u>	
2005	Miguel Rodriguez	Cole Information Services	Image pg. A5
1960	Bartholomew John	R. L. Polk Co.	Image pg. A69
1955	Broms Harvey G	Minneapolis Directory Co.	Image pg. A77
1950	Carlson Donald J	Minneapolis Directory Co.	Image pg. A84
1946	Grundsen Mathilda Mrs	Minneapolis Directory Co.	Image pg. A91
1940	Grundeen Albert J	Minneapolis Directory Co.	Image pg. A98
1930	Grundeen Albert	Minneapolis Directory Co.	Image pg. A135

## FINDINGS

### 2420 13TH AVE S

<u>Year</u>	<u>Uses</u>	<u>Source</u>	
2005	Daisy Enriquez	Cole Information Services	Image pg. A5
	Victor Eduarda Enriquez	Cole Information Services	Image pg. A5
1960	Hurley Lawrence C	R. L. Polk Co.	Image pg. A69
1955	Hurley Lawrence C	Minneapolis Directory Co.	Image pg. A77
	Mitchell Homer V C	Minneapolis Directory Co.	Image pg. A77
1950	Mitchell Homer W C	Minneapolis Directory Co.	Image pg. A84
1946	Johnson Ivar G	Minneapolis Directory Co.	Image pg. A91
1940	Hool Lena Mrs	Minneapolis Directory Co.	Image pg. A98
1930	Hool Ole	Minneapolis Directory Co.	Image pg. A135

### 2421 13TH AVE S

<u>Year</u>	<u>Uses</u>	<u>Source</u>	
2005	Sharon Marie Kopecky	Cole Information Services	Image pg. A5
1960	Klein Danl J	R. L. Polk Co.	Image pg. A69
1955	Bjorklund Otto	Minneapolis Directory Co.	Image pg. A77
1950	Bjorklund Otto	Minneapolis Directory Co.	Image pg. A84
1946	Bjorklund Otto	Minneapolis Directory Co.	Image pg. A91
1940	Bjorklund Otto	Minneapolis Directory Co.	Image pg. A98
1930	Lundeen Alf E	Minneapolis Directory Co.	Image pg. A135

### 2422 13TH AVE S

<u>Year</u>	<u>Uses</u>	<u>Source</u>	
2005	Isabel H Bustos	Cole Information Services	Image pg. A5
	Diego Hernandez Bustos	Cole Information Services	Image pg. A5
1960	Lindblom Carl E	R. L. Polk Co.	Image pg. A69
1955	Lindblom Carl E	Minneapolis Directory Co.	Image pg. A77
1950	Lindblom Edwin C	Minneapolis Directory Co.	Image pg. A84
1946	Lindblom Carl E	Minneapolis Directory Co.	Image pg. A91
1940	Lindbloom Ida M	Minneapolis Directory Co.	Image pg. A98
1930	Lindbloom Ida M	Minneapolis Directory Co.	Image pg. A135

### 2423 13TH AVE S

<u>Year</u>	<u>Uses</u>	<u>Source</u>	
2005	Sheldon Schneider	Cole Information Services	Image pg. A5
1960	Jaeger Fritz R	R. L. Polk Co.	Image pg. A69
1955	Jaeger Fritz R	Minneapolis Directory Co.	Image pg. A77
1950	Jaeger Fritz R	Minneapolis Directory Co.	Image pg. A84
1946	Moe Edwin H	Minneapolis Directory Co.	Image pg. A91

## FINDINGS

<u>Year</u>	<u>Uses</u>	<u>Source</u>	
1940	Moe Edwin H	Minneapolis Directory Co.	Image pg. A98
1930	Moe Edwin H	Minneapolis Directory Co.	Image pg. A135

### 2424 13TH AVE S

<u>Year</u>	<u>Uses</u>	<u>Source</u>	
2005	No Occupant	Cole Information Services	Image pg. A5
1960	Kidder Myron D	R. L. Polk Co.	Image pg. A69
1955	Kidder Myron D	Minneapolis Directory Co.	Image pg. A77
1950	Kidder Myron D	Minneapolis Directory Co.	Image pg. A84
1946	Kidder Myron D	Minneapolis Directory Co.	Image pg. A91
1940	Kidder Myron D	Minneapolis Directory Co.	Image pg. A98
1930	Kidder Myron D	Minneapolis Directory Co.	Image pg. A135

### 2426 13TH AVE S

<u>Year</u>	<u>Uses</u>	<u>Source</u>	
2005	Shirley Ann Heyer	Cole Information Services	Image pg. A5

### 2427 13TH AVE S

<u>Year</u>	<u>Uses</u>	<u>Source</u>	
2005	Ryan Mettis	Cole Information Services	Image pg. A5
	Michael Merritt	Cole Information Services	Image pg. A5
	Indanis Kier	Cole Information Services	Image pg. A5
	Nathaniel Collins	Cole Information Services	Image pg. A5
	Andrea Burdunice	Cole Information Services	Image pg. A5
	Andre Burdunice	Cole Information Services	Image pg. A5
	Apartments	Cole Information Services	Image pg. A5
	Zohntay Dontrelle Pargo	Cole Information Services	Image pg. A5
1960	Christopherson Fredrick H	R. L. Polk Co.	Image pg. A69
	Jorgensen Hans C	R. L. Polk Co.	Image pg. A69
1955	Redman Wm S	Minneapolis Directory Co.	Image pg. A77
	Jorgensen Hans C	Minneapolis Directory Co.	Image pg. A77
1950	Michelson Norman T	Minneapolis Directory Co.	Image pg. A84
	Cable Laurence A	Minneapolis Directory Co.	Image pg. A84
1946	Mickelson Norman T	Minneapolis Directory Co.	Image pg. A91
	Cable Laurence A	Minneapolis Directory Co.	Image pg. A91
1940	Iverson Burnett V	Minneapolis Directory Co.	Image pg. A98
	Zietlow Edw W	Minneapolis Directory Co.	Image pg. A98
1930	Zietlow Edw W	Minneapolis Directory Co.	Image pg. A135
	Oberg Hildred r	Minneapolis Directory Co.	Image pg. A135

## FINDINGS

### 2429 13TH AVE S

<u>Year</u>	<u>Uses</u>	<u>Source</u>	
2005	Darlyne A Beaulieu	Cole Information Services	Image pg. A5
1960	Williams Johnell C	R. L. Polk Co.	Image pg. A69
1955	Brown Henry O	Minneapolis Directory Co.	Image pg. A77
1950	Brown Henry	Minneapolis Directory Co.	Image pg. A84
1946	Thompson Elmer O	Minneapolis Directory Co.	Image pg. A91
1940	Gleason Julia Mrs	Minneapolis Directory Co.	Image pg. A98
1930	Peters Chas A	Minneapolis Directory Co.	Image pg. A135

### 2430 13TH AVE S

<u>Year</u>	<u>Uses</u>	<u>Source</u>	
1960	Callander John A	R. L. Polk Co.	Image pg. A69
1955	Callander John A	Minneapolis Directory Co.	Image pg. A77
1950	Callander John A	Minneapolis Directory Co.	Image pg. A84
1946	Doell Martha drsmkr	Minneapolis Directory Co.	Image pg. A91
1940	Doell Martha A drsmkr	Minneapolis Directory Co.	Image pg. A98
	Doell Emma H Mrs	Minneapolis Directory Co.	Image pg. A98
1930	Doell Emma H Mrs	Minneapolis Directory Co.	Image pg. A135

### 2431 13TH AVE S

<u>Year</u>	<u>Uses</u>	<u>Source</u>	
2005	Frances L Blackwell	Cole Information Services	Image pg. A5
1960	Schwartz John H	R. L. Polk Co.	Image pg. A69
1955	Schwartz John H	Minneapolis Directory Co.	Image pg. A77
1950	Schwartz John H	Minneapolis Directory Co.	Image pg. A84
1946	Schwartz John H	Minneapolis Directory Co.	Image pg. A91
1940	Schwartz John H	Minneapolis Directory Co.	Image pg. A98
1930	Schwartz John H	Minneapolis Directory Co.	Image pg. A135

### 2433 13TH AVE S

<u>Year</u>	<u>Uses</u>	<u>Source</u>	
2013	NORTH AMERICAN CLEANING	Cole Information Services	
2005	Noe Arreguin Guzman	Cole Information Services	Image pg. A5

### 2434 13TH AVE S

<u>Year</u>	<u>Uses</u>	<u>Source</u>	
2005	Elmer Becker	Cole Information Services	Image pg. A5
1960	Rush Chas	R. L. Polk Co.	Image pg. A69
	Long Fanchion Mrs	R. L. Polk Co.	Image pg. A69
1955	Hayden Ray H	Minneapolis Directory Co.	Image pg. A77



## FINDINGS

<u>Year</u>	<u>Uses</u>	<u>Source</u>	
1955	Folland Morris E	Minneapolis Directory Co.	Image pg. A77
1950	Haley Jas C	Minneapolis Directory Co.	Image pg. A84
	Hayden Ray H	Minneapolis Directory Co.	Image pg. A84
1946	Parks Everette W	Minneapolis Directory Co.	Image pg. A91
	McNally Helen C Mrs	Minneapolis Directory Co.	Image pg. A91
1940	Wilson Woodrow	Minneapolis Directory Co.	Image pg. A98
	McNally H E Mrs	Minneapolis Directory Co.	Image pg. A98
1930	Gagnon Irene M Mrs	Minneapolis Directory Co.	Image pg. A135
	Mc Nally Frank J	Minneapolis Directory Co.	Image pg. A135

### 2436 13TH AVE S

<u>Year</u>	<u>Uses</u>	<u>Source</u>	
1960	Foss Marvin S	R. L. Polk Co.	Image pg. A69
1955	French Duane R	Minneapolis Directory Co.	Image pg. A77
	Garster Wm H	Minneapolis Directory Co.	Image pg. A77
1950	Magnuson Albert	Minneapolis Directory Co.	Image pg. A84
1946	Seccombe Gertrude Mrs	Minneapolis Directory Co.	Image pg. A91
	Magnuson Albert	Minneapolis Directory Co.	Image pg. A91
1940	Tuma Frank C	Minneapolis Directory Co.	Image pg. A98
	Pfeifer Lawrence B	Minneapolis Directory Co.	Image pg. A98
1930	Vrooman E J	Minneapolis Directory Co.	Image pg. A135

### 2437 13TH AVE S

<u>Year</u>	<u>Uses</u>	<u>Source</u>	
1960	Owchinsky Sarg C	R. L. Polk Co.	Image pg. A69
	Gruver Paul I	R. L. Polk Co.	Image pg. A69
1955	Luhmann Everett O	Minneapolis Directory Co.	Image pg. A77
	Gruver Paul T	Minneapolis Directory Co.	Image pg. A77
1950	Lindsoe Ogden D	Minneapolis Directory Co.	Image pg. A84
1946	Lindsoe Ogden D	Minneapolis Directory Co.	Image pg. A91
	Gruver Paul I	Minneapolis Directory Co.	Image pg. A91
1940	Gruver Paul I	Minneapolis Directory Co.	Image pg. A98
	Loken Geo S	Minneapolis Directory Co.	Image pg. A98
1930	Olson Siever	Minneapolis Directory Co.	Image pg. A135
	Laechelt Julius J	Minneapolis Directory Co.	Image pg. A135

### 2438 13TH AVE S

<u>Year</u>	<u>Uses</u>	<u>Source</u>	
1960	Collins Robt E	R. L. Polk Co.	Image pg. A73

## FINDINGS

<u>Year</u>	<u>Uses</u>	<u>Source</u>	
1955	Gordon Alf T	Minneapolis Directory Co.	Image pg. A77
1950	Gordon Alf T	Minneapolis Directory Co.	Image pg. A84
1946	Gordon Alf T	Minneapolis Directory Co.	Image pg. A91
1940	Gordon Alf T	Minneapolis Directory Co.	Image pg. A98
1930	Gordon Alf T	Minneapolis Directory Co.	Image pg. A135

### 2439 13TH AVE S

<u>Year</u>	<u>Uses</u>	<u>Source</u>	
1960	Allen Everett W	R. L. Polk Co.	Image pg. A73
	Swanson Arthur	R. L. Polk Co.	Image pg. A73
1955	Pearson Fillmore D	Minneapolis Directory Co.	Image pg. A77
	Allen Everett W	Minneapolis Directory Co.	Image pg. A77
1950	Redman Wm S	Minneapolis Directory Co.	Image pg. A84
1946	Allen Mamie Mrs	Minneapolis Directory Co.	Image pg. A91
	Redman Wm S	Minneapolis Directory Co.	Image pg. A91
1940	Allen Everett W	Minneapolis Directory Co.	Image pg. A98
1930	Allen Mamie Mrs	Minneapolis Directory Co.	Image pg. A135

### 2440 13TH AVE S

<u>Year</u>	<u>Uses</u>	<u>Source</u>	
2005	Shekeva Combs	Cole Information Services	Image pg. A5
	Melraw Combs	Cole Information Services	Image pg. A5
1960	Vacant	R. L. Polk Co.	Image pg. A73
1955	Haley John H	Minneapolis Directory Co.	Image pg. A77
1950	Haley Geo H	Minneapolis Directory Co.	Image pg. A84
1946	Haley Geo H	Minneapolis Directory Co.	Image pg. A91
1940	Gordon Emma M	Minneapolis Directory Co.	Image pg. A98
1930	Gordon Emma M	Minneapolis Directory Co.	Image pg. A135

### 2441 13TH AVE S

<u>Year</u>	<u>Uses</u>	<u>Source</u>	
2008	FIESTA IN AMERICA	Cole Information Services	
2005	Eva Sanchez O	Cole Information Services	Image pg. A5
	Ramiro L Sanchez	Cole Information Services	Image pg. A5
	Fiesta IN America	Cole Information Services	Image pg. A5
1960	Arndt Chas B	R. L. Polk Co.	Image pg. A73
1955	Thoreson Chas E	Minneapolis Directory Co.	Image pg. A77
	Peter Delton B	Minneapolis Directory Co.	Image pg. A77
1950	Steele Burton T	Minneapolis Directory Co.	Image pg. A84

## FINDINGS

<u>Year</u>	<u>Uses</u>	<u>Source</u>	
1946	Steele Burton T	Minneapolis Directory Co.	Image pg. A91
1940	Swanson Adolph	Minneapolis Directory Co.	Image pg. A98
1930	Swanson Adolf	Minneapolis Directory Co.	Image pg. A135

### 2442 13TH AVE S

<u>Year</u>	<u>Uses</u>	<u>Source</u>	
2005	Building	Cole Information Services	Image pg. A5
	Confections Esperanza	Cole Information Services	Image pg. A5
	FL 2 A Reza Mehrallan	Cole Information Services	Image pg. A5
1960	Andersen Calvin B	R. L. Polk Co.	Image pg. A73
	Matson Esther M	R. L. Polk Co.	Image pg. A73
1955	Anderson Calvin B	Minneapolis Directory Co.	Image pg. A77
	Matson Esther M	Minneapolis Directory Co.	Image pg. A77
1950	Anderson Calvin B	Minneapolis Directory Co.	Image pg. A84
	Matson Esther M	Minneapolis Directory Co.	Image pg. A84
1946	Anderson Hannah C Mrs	Minneapolis Directory Co.	Image pg. A91
	Matson Esther M	Minneapolis Directory Co.	Image pg. A91
	Janson Paul J	Minneapolis Directory Co.	Image pg. A91
1940	Anderson Hannah C Mrs	Minneapolis Directory Co.	Image pg. A98
	Janson Paul J	Minneapolis Directory Co.	Image pg. A98
	Matson Esther M	Minneapolis Directory Co.	Image pg. A98
1930	Anderson Hannah Mrs	Minneapolis Directory Co.	Image pg. A135
	Matson Esther M	Minneapolis Directory Co.	Image pg. A135

### 2445 13TH AVE S

<u>Year</u>	<u>Uses</u>	<u>Source</u>	
1960	Sullivan Peter	R. L. Polk Co.	Image pg. A73
1955	Wilhelmi John G	Minneapolis Directory Co.	Image pg. A77
	Sullivan Peter	Minneapolis Directory Co.	Image pg. A77
1950	Smith Gordon E	Minneapolis Directory Co.	Image pg. A84
	Vann Howard B	Minneapolis Directory Co.	Image pg. A84
1946	Heffron Harvey D	Minneapolis Directory Co.	Image pg. A91
	DeMeriett Honor E Mrs	Minneapolis Directory Co.	Image pg. A91
1940	Erickson Ingwald	Minneapolis Directory Co.	Image pg. A98
1930	Brynestad Henry	Minneapolis Directory Co.	Image pg. A135
	De Merritt Thos J	Minneapolis Directory Co.	Image pg. A135

## FINDINGS

### **13TH AVE SE**

#### **2425 13TH AVE SE**

<b><u>Year</u></b>	<b><u>Uses</u></b>	<b><u>Source</u></b>	
1935	Burdette Louis J	Minneapolis Directory Co.	Image pg. A111
	Feuk John Rev	Minneapolis Directory Co.	Image pg. A111

#### **2426 13TH AVE SE**

<b><u>Year</u></b>	<b><u>Uses</u></b>	<b><u>Source</u></b>	
1935	Stimson Lyle F	Minneapolis Directory Co.	Image pg. A111

#### **2427 13TH AVE SE**

<b><u>Year</u></b>	<b><u>Uses</u></b>	<b><u>Source</u></b>	
1935	Thompson Josephine	Minneapolis Directory Co.	Image pg. A111
	Wold Engla W Mrs	Minneapolis Directory Co.	Image pg. A111
	nurse	Minneapolis Directory Co.	Image pg. A111

#### **2428 13TH AVE SE**

<b><u>Year</u></b>	<b><u>Uses</u></b>	<b><u>Source</u></b>	
1935	Hahn Chas V	Minneapolis Directory Co.	Image pg. A111

#### **2429 13TH AVE SE**

<b><u>Year</u></b>	<b><u>Uses</u></b>	<b><u>Source</u></b>	
1935	Willey Edw H	Minneapolis Directory Co.	Image pg. A111

#### **2430 13TH AVE SE**

<b><u>Year</u></b>	<b><u>Uses</u></b>	<b><u>Source</u></b>	
1935	Finstrom Gustav A	Minneapolis Directory Co.	Image pg. A111

#### **2431 13TH AVE SE**

<b><u>Year</u></b>	<b><u>Uses</u></b>	<b><u>Source</u></b>	
1935	Dahlin Einar	Minneapolis Directory Co.	Image pg. A111

#### **2432 13TH AVE SE**

<b><u>Year</u></b>	<b><u>Uses</u></b>	<b><u>Source</u></b>	
1935	Vacant	Minneapolis Directory Co.	Image pg. A111

#### **2436 13TH AVE SE**

<b><u>Year</u></b>	<b><u>Uses</u></b>	<b><u>Source</u></b>	
1935	Overlie Celia M	Minneapolis Directory Co.	Image pg. A111
	Seaberg Erick W	Minneapolis Directory Co.	Image pg. A111



## FINDINGS

### 2437 13TH AVE SE

<u>Year</u>	<u>Uses</u>	<u>Source</u>	
1935	Borg Carl E	Minneapolis Directory Co.	Image pg. A111
	Cotter Clarence L	Minneapolis Directory Co.	Image pg. A111

### 2438 13TH AVE SE

<u>Year</u>	<u>Uses</u>	<u>Source</u>	
1935	Murphy Jas P	Minneapolis Directory Co.	Image pg. A111

### 2439 13TH AVE SE

<u>Year</u>	<u>Uses</u>	<u>Source</u>	
1935	bldg contrs	Minneapolis Directory Co.	Image pg. A111
	Putnam Irving L	Minneapolis Directory Co.	Image pg. A111
	Crossman Lera M Mrs	Minneapolis Directory Co.	Image pg. A111
	Backlund Hulda Mrs	Minneapolis Directory Co.	Image pg. A111
	Putnam Irving L Inc	Minneapolis Directory Co.	Image pg. A111

### 2441 13TH AVE SE

<u>Year</u>	<u>Uses</u>	<u>Source</u>	
1935	Johnson Iver M	Minneapolis Directory Co.	Image pg. A111
	Peterson Aug A	Minneapolis Directory Co.	Image pg. A111

### 2443 13TH AVE SE

<u>Year</u>	<u>Uses</u>	<u>Source</u>	
1935	Larson Axel	Minneapolis Directory Co.	Image pg. A111

### 14TH AVE

#### 2205 14TH AVE

<u>Year</u>	<u>Uses</u>	<u>Source</u>	
1920	Bergstrom Carl E displayer Rydells Clothing House r	Minneapolis Directory Co.	

#### 2209 14TH AVE

<u>Year</u>	<u>Uses</u>	<u>Source</u>	
1920	Thoreson Agnes chiropractor	Minneapolis Directory Co.	

### 14TH AVE S

#### 2203 14TH AVE S

<u>Year</u>	<u>Uses</u>	<u>Source</u>	
1960	Taylor Jos D	R. L. Polk Co.	Image pg. A74

## FINDINGS

<u>Year</u>	<u>Uses</u>	<u>Source</u>	
1960	Olsen Hjalmer R	R. L. Polk Co.	Image pg. A74
1955	Olson Eddie	Minneapolis Directory Co.	Image pg. A81
	Neumann Waldon N	Minneapolis Directory Co.	Image pg. A81
1950	Olson Eddie	Minneapolis Directory Co.	Image pg. A88
1946	Olson Eddie	Minneapolis Directory Co.	Image pg. A95
	Jensen M Wm	Minneapolis Directory Co.	Image pg. A95
1940	Newville Theo O	Minneapolis Directory Co.	Image pg. A102
	Jensen M Wm	Minneapolis Directory Co.	Image pg. A102
1935	Jensen Wm	Minneapolis Directory Co.	Image pg. A112
	Hultgren Arth	Minneapolis Directory Co.	Image pg. A112
1930	Hendricksen John	Minneapolis Directory Co.	Image pg. A139
	Roepke Chas E	Minneapolis Directory Co.	Image pg. A139

### 2205 14TH AVE S

<u>Year</u>	<u>Uses</u>	<u>Source</u>	
1960	Brundin Robt D	R. L. Polk Co.	Image pg. A74
	Grover Harlan W	R. L. Polk Co.	Image pg. A74
1955	Roos John L	Minneapolis Directory Co.	Image pg. A81
1950	Roos John L	Minneapolis Directory Co.	Image pg. A88
	Sanford Warren W	Minneapolis Directory Co.	Image pg. A88
1946	Roos John L	Minneapolis Directory Co.	Image pg. A95
	Sanford Warren W	Minneapolis Directory Co.	Image pg. A95
1940	Sanford Warren W	Minneapolis Directory Co.	Image pg. A102
	Roos John L	Minneapolis Directory Co.	Image pg. A102
1935	Schuler Frank H	Minneapolis Directory Co.	Image pg. A112
	Mastbaum M Meyer	Minneapolis Directory Co.	Image pg. A112
1930	Bolstad Conrad A	Minneapolis Directory Co.	Image pg. A139
	Schuler Frank H	Minneapolis Directory Co.	Image pg. A139

### 2209 14TH AVE S

<u>Year</u>	<u>Uses</u>	<u>Source</u>	
1960	Opsal Elida A Mrs	R. L. Polk Co.	Image pg. A74
1955	Elida A Mrs	Minneapolis Directory Co.	Image pg. A81
1950	Opsal Adolph	Minneapolis Directory Co.	Image pg. A88
1946	Opsal Adolph	Minneapolis Directory Co.	Image pg. A95
1940	Opsal Adolph	Minneapolis Directory Co.	Image pg. A102
1935	Opsahl Adolph	Minneapolis Directory Co.	Image pg. A112
1930	Foss Ole	Minneapolis Directory Co.	Image pg. A139

## FINDINGS

### 2211 14TH AVE S

<u>Year</u>	<u>Uses</u>	<u>Source</u>	
1960	Miller Flora	R. L. Polk Co.	Image pg. A74
1955	Hauge Orville G	Minneapolis Directory Co.	Image pg. A81
1950	Vigtel Harvey G	Minneapolis Directory Co.	Image pg. A88
1946	Olson Gust A	Minneapolis Directory Co.	Image pg. A95
1940	Walker John J	Minneapolis Directory Co.	Image pg. A102
1935	Mitzel Jacob	Minneapolis Directory Co.	Image pg. A112
1930	Hanson Adolph C	Minneapolis Directory Co.	Image pg. A139

### 2215 14TH AVE S

<u>Year</u>	<u>Uses</u>	<u>Source</u>	
1960	Johnson Ivar E	R. L. Polk Co.	Image pg. A74
1955	Johnson Ivar E Mrs	Minneapolis Directory Co.	Image pg. A81
1950	Sorenson Louise A Mrs	Minneapolis Directory Co.	Image pg. A88
1946	Sorenson Louise A Mrs	Minneapolis Directory Co.	Image pg. A95
1940	Jensen Geihardt M	Minneapolis Directory Co.	Image pg. A102
1935	Jensen Gerhardt M	Minneapolis Directory Co.	Image pg. A112
1930	Anderson Albert	Minneapolis Directory Co.	Image pg. A139

### 2216 14TH AVE S

<u>Year</u>	<u>Uses</u>	<u>Source</u>	
1960	Finrud Myrtle J	R. L. Polk Co.	Image pg. A74
	Strycharz Theodore C	R. L. Polk Co.	Image pg. A74
1955	Geithman Thos E	Minneapolis Directory Co.	Image pg. A81
	Krona Gust E	Minneapolis Directory Co.	Image pg. A81
	Hanson Clara Mrs	Minneapolis Directory Co.	Image pg. A81
1950	Krona Gust E	Minneapolis Directory Co.	Image pg. A88
	LeCuyer Harlan L	Minneapolis Directory Co.	Image pg. A88
1946	Torgerson Ordean H	Minneapolis Directory Co.	Image pg. A95
1940	Hollnagel Neil A	Minneapolis Directory Co.	Image pg. A102
	Brekke John N	Minneapolis Directory Co.	Image pg. A102
1935	Kippley Chas J	Minneapolis Directory Co.	Image pg. A112
1930	Kippley Chas	Minneapolis Directory Co.	Image pg. A139
	Palm Cath Mrs	Minneapolis Directory Co.	Image pg. A139
	B 28d Intersects	Minneapolis Directory Co.	Image pg. A139

### 2220 14TH AVE S

<u>Year</u>	<u>Uses</u>	<u>Source</u>	
2005	Apartments	Cole Information Services	Image pg. A6

## FINDINGS

<u>Year</u>	<u>Uses</u>	<u>Source</u>	
2005	a Doreen Foote	Cole Information Services	Image pg. A6
	Angela Hughes	Cole Information Services	Image pg. A6
	Donald E Larose	Cole Information Services	Image pg. A6
	E 24TH ST INTS	Cole Information Services	Image pg. A6
	Debra Lee	Cole Information Services	Image pg. A6
	Edna Miller	Cole Information Services	Image pg. A6
	Angela Nwosuji	Cole Information Services	Image pg. A6
	Charles Sloan	Cole Information Services	Image pg. A6
	Janice A Larose	Cole Information Services	Image pg. A6

### 2304 14TH AVE S

<u>Year</u>	<u>Uses</u>	<u>Source</u>	
1960	Lutheran Deaconess Home & Hospital staff residence	R. L. Polk Co.	Image pg. A74
1955	Zignego Clara M	Minneapolis Directory Co.	Image pg. A81
	Jacobson Melvin C	Minneapolis Directory Co.	Image pg. A81
	Schlader Everett F	Minneapolis Directory Co.	Image pg. A81
1950	Zignego Clara M	Minneapolis Directory Co.	Image pg. A88
	Smith Wm E	Minneapolis Directory Co.	Image pg. A88
	Machovsky Arth E	Minneapolis Directory Co.	Image pg. A88
1946	Zignego Jos	Minneapolis Directory Co.	Image pg. A95
	Adams Fred R	Minneapolis Directory Co.	Image pg. A95
	Machovsky Arth E	Minneapolis Directory Co.	Image pg. A95
1940	Tomkins Walter E	Minneapolis Directory Co.	Image pg. A102
	Zignego Jos	Minneapolis Directory Co.	Image pg. A102
	Pearson Tom J	Minneapolis Directory Co.	Image pg. A102
1935	Zignego Joes	Minneapolis Directory Co.	Image pg. A112
	Tomkins Walter E	Minneapolis Directory Co.	Image pg. A112
1930	Forsman Erick	Minneapolis Directory Co.	Image pg. A139
	Tomkins Walter E	Minneapolis Directory Co.	Image pg. A139
	Zignego Joseph	Minneapolis Directory Co.	Image pg. A139

### 2305 14TH AVE S

<u>Year</u>	<u>Uses</u>	<u>Source</u>	
1960	Lutheran Deaconess Home & Hospital staff residence	R. L. Polk Co.	Image pg. A74

### 2306 14TH AVE S

<u>Year</u>	<u>Uses</u>	<u>Source</u>	
1960	Lutheran Deaconess Home & Hospital staff residence	R. L. Polk Co.	Image pg. A74



## FINDINGS

<u>Year</u>	<u>Uses</u>	<u>Source</u>	
1960	Danlman Ethel	R. L. Polk Co.	Image pg. A74
	Avestruz Alex P	R. L. Polk Co.	Image pg. A74
1955	Breyette Cecelia S Mrs	Minneapolis Directory Co.	Image pg. A81
	Payette Mary E Mrs	Minneapolis Directory Co.	Image pg. A81
1950	Breyette Cecelia S Mrs	Minneapolis Directory Co.	Image pg. A88
	Payette Mary E Mrs	Minneapolis Directory Co.	Image pg. A88
1946	LaBoda Orié F	Minneapolis Directory Co.	Image pg. A95
	Payette Chas T	Minneapolis Directory Co.	Image pg. A95
1940	McKirdy Archie	Minneapolis Directory Co.	Image pg. A102
	Nordquist Fred	Minneapolis Directory Co.	Image pg. A102
1935	Sherman Robt D	Minneapolis Directory Co.	Image pg. A112
	Me Kirdv Archie	Minneapolis Directory Co.	Image pg. A112
1930	Burns Ambrose T	Minneapolis Directory Co.	Image pg. A139
	Hanson Hilda	Minneapolis Directory Co.	Image pg. A139

### 2311 14TH AVE S

<u>Year</u>	<u>Uses</u>	<u>Source</u>	
1940	Olson Theo A	Minneapolis Directory Co.	Image pg. A102
	Gonier Edw J	Minneapolis Directory Co.	Image pg. A102
1935	Gonier Edw J	Minneapolis Directory Co.	Image pg. A112
1930	Gonier Edw J	Minneapolis Directory Co.	Image pg. A139

### 2313 14TH AVE S

<u>Year</u>	<u>Uses</u>	<u>Source</u>	
1955	Lutheran Deaconess Hosp Employees Home	Minneapolis Directory Co.	Image pg. A81
1950	Lutheran Deaconess Hosp Employees Home	Minneapolis Directory Co.	Image pg. A88
1946	Lutheran Deaconess Hosp Employees Home	Minneapolis Directory Co.	Image pg. A95
1940	Lutheran Deaconess Hosp Nurses Home	Minneapolis Directory Co.	Image pg. A102
1935	Lutheran Deaconess Hosp Nurses Home	Minneapolis Directory Co.	Image pg. A112
	Lutheran Deaconess Hospital Dormitories	Minneapolis Directory Co.	Image pg. A139
1930	Lutheran Deaconess Hospital Dormitories	Minneapolis Directory Co.	Image pg. A139
	Lutheran Deaconess Hospital Dormitories	Minneapolis Directory Co.	Image pg. A139

### 2314 14TH AVE S

<u>Year</u>	<u>Uses</u>	<u>Source</u>	
1955	Lutheran Deaconess Hosp Employees Home	Minneapolis Directory Co.	Image pg. A81

## FINDINGS

<u>Year</u>	<u>Uses</u>	<u>Source</u>	
1955	Ninans Paul A	Minneapolis Directory Co.	Image pg. A81
1950	Tavernier Kenneth A	Minneapolis Directory Co.	Image pg. A88
	Helgeson Hartman O	Minneapolis Directory Co.	Image pg. A88
	Lutheran Deaconess Hosp Employees Home	Minneapolis Directory Co.	Image pg. A88
1946	Tavernier Kenneth A	Minneapolis Directory Co.	Image pg. A95
	Peterson Peter	Minneapolis Directory Co.	Image pg. A95
	Lutheran Deaconess Hosp Employees Home	Minneapolis Directory Co.	Image pg. A95
1940	Peterson Peter	Minneapolis Directory Co.	Image pg. A102
	Peterson Harold S	Minneapolis Directory Co.	Image pg. A102
	Lutheran Deaconess Hosp Nurses Home	Minneapolis Directory Co.	Image pg. A102
1935	Lilia Ernest R	Minneapolis Directory Co.	Image pg. A112
	Peterson Peter	Minneapolis Directory Co.	Image pg. A112
1930	B 24th intersecets	Minneapolis Directory Co.	Image pg. A139
	Skaar Edw S	Minneapolis Directory Co.	Image pg. A139
	Peterson Peter	Minneapolis Directory Co.	Image pg. A139

### 2315 14TH AVE S

<u>Year</u>	<u>Uses</u>	<u>Source</u>	
1960	Lutheran Deaconess Home and Hospital	R. L. Polk Co.	Image pg. A74
1955	Lutheran Deaconess Hosp Employees Home	Minneapolis Directory Co.	Image pg. A81
1950	Lutheran Deaconess Hosp Employees Home	Minneapolis Directory Co.	Image pg. A88
1946	Lutheran Deaconess Hosp Employees Home	Minneapolis Directory Co.	Image pg. A95
1940	Lutheran Deaconess Hosp Nurses Home	Minneapolis Directory Co.	Image pg. A102

### 2316 14TH AVE S

<u>Year</u>	<u>Uses</u>	<u>Source</u>	
1940	Lutheran Deaconess Hosp Nurses Home	Minneapolis Directory Co.	Image pg. A102

### 2317 14TH AVE S

<u>Year</u>	<u>Uses</u>	<u>Source</u>	
1940	Lutheran Deaconess Hosp Nurses Home	Minneapolis Directory Co.	Image pg. A102

### 2318 14TH AVE S

<u>Year</u>	<u>Uses</u>	<u>Source</u>	
1940	Lutheran Deaconess Hosp Nurses Home	Minneapolis Directory Co.	Image pg. A102

## FINDINGS

### 2319 14TH AVE S

<u>Year</u>	<u>Uses</u>	<u>Source</u>	
1940	Lutheran Deaconess Hosp Nurses Home	Minneapolis Directory Co.	Image pg. A102

### 2320 14TH AVE S

<u>Year</u>	<u>Uses</u>	<u>Source</u>	
1940	Lutheran Deaconess Hosp Nurses Home	Minneapolis Directory Co.	Image pg. A102

### 2321 14TH AVE S

<u>Year</u>	<u>Uses</u>	<u>Source</u>	
1940	Lutheran Deaconess Hosp Nurses Home	Minneapolis Directory Co.	Image pg. A102

### 2322 14TH AVE S

<u>Year</u>	<u>Uses</u>	<u>Source</u>	
1940	Lutheran Deaconess Hosp Nurses Home	Minneapolis Directory Co.	Image pg. A102

### 2323 14TH AVE S

<u>Year</u>	<u>Uses</u>	<u>Source</u>	
1940	Lutheran Deaconess Hosp Nurses Home	Minneapolis Directory Co.	Image pg. A102

### 2324 14TH AVE S

<u>Year</u>	<u>Uses</u>	<u>Source</u>	
1940	Lutheran Deaconess Hosp Nurses Home	Minneapolis Directory Co.	Image pg. A102

### 2325 14TH AVE S

<u>Year</u>	<u>Uses</u>	<u>Source</u>	
1940	Lutheran Deaconess Hosp Nurses Home	Minneapolis Directory Co.	Image pg. A102

### 2407 14TH AVE S

<u>Year</u>	<u>Uses</u>	<u>Source</u>	
1960	Christensen Fred J	R. L. Polk Co.	Image pg. A74
1955	Christensen Fred J	Minneapolis Directory Co.	Image pg. A81
1950	Christensen Fred J	Minneapolis Directory Co.	Image pg. A88
1946	Christensen Fred J	Minneapolis Directory Co.	Image pg. A95
1940	Safford Virgil E	Minneapolis Directory Co.	Image pg. A102
1935	Schlosser Simon L	Minneapolis Directory Co.	Image pg. A112
1930	Sundt Christ	Minneapolis Directory Co.	Image pg. A139

### 2411 14TH AVE S

<u>Year</u>	<u>Uses</u>	<u>Source</u>	
2005	Kolhoff Don & Son Constrctn	Cole Information Services	Image pg. A6
	Diane M Kolhoff	Cole Information Services	Image pg. A6

## FINDINGS

<u>Year</u>	<u>Uses</u>	<u>Source</u>	
2005	Andrew Thomas Kolhoff	Cole Information Services	Image pg. A6
1960	Ross Henry F	R. L. Polk Co.	Image pg. A74
1955	Ross Henry F	Minneapolis Directory Co.	Image pg. A81
1950	Ross Henry F	Minneapolis Directory Co.	Image pg. A88
1946	Loesch John A	Minneapolis Directory Co.	Image pg. A95
	Stavnheim Sophie Mrs	Minneapolis Directory Co.	Image pg. A95
1940	Madigan Matthew	Minneapolis Directory Co.	Image pg. A102
1935	Madizan Mathew	Minneapolis Directory Co.	Image pg. A112
1930	Madigan Mathiew	Minneapolis Directory Co.	Image pg. A139

### 2419 14TH AVE S

<u>Year</u>	<u>Uses</u>	<u>Source</u>	
2005	Heres Your Health	Cole Information Services	Image pg. A6
	Kathleen A Larson	Cole Information Services	Image pg. A6
	Heres Your Health	Cole Information Services	Image pg. A6
	Ann M Larson	Cole Information Services	Image pg. A6
1960	Kolhoff Donald J	R. L. Polk Co.	Image pg. A74
1955	Saline Wm E	Minneapolis Directory Co.	Image pg. A81
1950	Sadoff Saml	Minneapolis Directory Co.	Image pg. A88
1946	Sadoff Saml	Minneapolis Directory Co.	Image pg. A95
1940	Sadoff Saml	Minneapolis Directory Co.	Image pg. A102
1935	Sadoff Saml	Minneapolis Directory Co.	Image pg. A112
1930	Sadoff Sami	Minneapolis Directory Co.	Image pg. A139

### 2423 14TH AVE S

<u>Year</u>	<u>Uses</u>	<u>Source</u>	
1950	No return	Minneapolis Directory Co.	Image pg. A88
	Regan Kenneth	Minneapolis Directory Co.	Image pg. A88

### 2425 14TH AVE S

<u>Year</u>	<u>Uses</u>	<u>Source</u>	
2005	Peter L Dodge	Cole Information Services	Image pg. A6
1960	Flanagan Juanita J	R. L. Polk Co.	Image pg. A74
	Hulbert Bernice	R. L. Polk Co.	Image pg. A74
1955	Hulbert Berniece	Minneapolis Directory Co.	Image pg. A81
	Hughes Robt O	Minneapolis Directory Co.	Image pg. A81
1950	Hughes Robt O	Minneapolis Directory Co.	Image pg. A88
1946	Coolidge Leo M	Minneapolis Directory Co.	Image pg. A95
	Seifer John F	Minneapolis Directory Co.	Image pg. A95



## FINDINGS

<u>Year</u>	<u>Uses</u>	<u>Source</u>	
1946	Dalrymple Chas L	Minneapolis Directory Co.	Image pg. A95
1940	Seifert John	Minneapolis Directory Co.	Image pg. A102
1930	Weber Walter M	Minneapolis Directory Co.	Image pg. A139

### 2427 14TH AVE S

<u>Year</u>	<u>Uses</u>	<u>Source</u>	
1960	Vorce Lloyd M	R. L. Polk Co.	Image pg. A74
	Lorenz Gene L	R. L. Polk Co.	Image pg. A74
1955	Lorenz Ellen M Mrs	Minneapolis Directory Co.	Image pg. A81
	Vorce Lloyd M	Minneapolis Directory Co.	Image pg. A81
1950	Ditmanson Grace A	Minneapolis Directory Co.	Image pg. A88
1946	Braaten Conrad M	Minneapolis Directory Co.	Image pg. A95
1940	Wold Enga W Mrs	Minneapolis Directory Co.	Image pg. A102
	Brendell Bror A	Minneapolis Directory Co.	Image pg. A103
	Leat Esther C drsmkr	Minneapolis Directory Co.	Image pg. A103
1930	Wold Anton M	Minneapolis Directory Co.	Image pg. A139

### 2429 14TH AVE S

<u>Year</u>	<u>Uses</u>	<u>Source</u>	
2005	Juan Silverio	Cole Information Services	Image pg. A6
1960	Willey Edw H	R. L. Polk Co.	Image pg. A74
1955	Willey Edw H	Minneapolis Directory Co.	Image pg. A81
1950	Willey Edw H	Minneapolis Directory Co.	Image pg. A88
1946	Willey Edw H	Minneapolis Directory Co.	Image pg. A95
1940	Willey Edw H	Minneapolis Directory Co.	Image pg. A103
1930	Blanck Louis	Minneapolis Directory Co.	Image pg. A139

### 2431 14TH AVE S

<u>Year</u>	<u>Uses</u>	<u>Source</u>	
1960	Neumann Marie E	R. L. Polk Co.	Image pg. A74
	Dahlin Olga J Mrs	R. L. Polk Co.	Image pg. A74
1955	Dahlin Olga Mrs	Minneapolis Directory Co.	Image pg. A81
1950	Dahlin Olga Mrs	Minneapolis Directory Co.	Image pg. A88
	Higgins Carl S	Minneapolis Directory Co.	Image pg. A88
1946	Higgins Carl S	Minneapolis Directory Co.	Image pg. A95
	Dahlin Olga Mrs	Minneapolis Directory Co.	Image pg. A95
1940	Dahlin Olga J Mrs	Minneapolis Directory Co.	Image pg. A103
	Higgins Jennie Mrs	Minneapolis Directory Co.	Image pg. A103
1930	Hegg Alf	Minneapolis Directory Co.	Image pg. A139

## FINDINGS

<u>Year</u>	<u>Uses</u>	<u>Source</u>	
1930	Mc Manus Wm	Minneapolis Directory Co.	Image pg. A139

### 2433 14TH AVE S

<u>Year</u>	<u>Uses</u>	<u>Source</u>	
1930	Taylor Veva V Mrs	Minneapolis Directory Co.	Image pg. A139

### 2437 14TH AVE S

<u>Year</u>	<u>Uses</u>	<u>Source</u>	
1960	Vacant	R. L. Polk Co.	Image pg. A74
1955	Martin Gloria C Mrs	Minneapolis Directory Co.	Image pg. A81
	Barry Ned	Minneapolis Directory Co.	Image pg. A81
1950	Emerson Jenness A	Minneapolis Directory Co.	Image pg. A88
	Mueller Wilma Mrs	Minneapolis Directory Co.	Image pg. A88
1946	Mueller Raymond A	Minneapolis Directory Co.	Image pg. A95
	Reed Stillman A	Minneapolis Directory Co.	Image pg. A95
1940	Anderson Peter	Minneapolis Directory Co.	Image pg. A103
1930	Christiansen Jens J	Minneapolis Directory Co.	Image pg. A139
	Allee Anne M	Minneapolis Directory Co.	Image pg. A139

### 2439 14TH AVE S

<u>Year</u>	<u>Uses</u>	<u>Source</u>	
2005	LOWR Jose Guerra	Cole Information Services	Image pg. A6
	Victor Naula	Cole Information Services	Image pg. A6
	Apartments	Cole Information Services	Image pg. A6
1960	Vacant	R. L. Polk Co.	Image pg. A74
1955	DuBois Melvin E	Minneapolis Directory Co.	Image pg. A81
	Anderson Inga Mrs	Minneapolis Directory Co.	Image pg. A81
1950	Meyers Eleanor D	Minneapolis Directory Co.	Image pg. A88
	Butler Henry J	Minneapolis Directory Co.	Image pg. A88
1946	Skeesick Clarence E	Minneapolis Directory Co.	Image pg. A95
	Kohler Ralph P	Minneapolis Directory Co.	Image pg. A95
1940	Engstrom Swen	Minneapolis Directory Co.	Image pg. A103
	Christopher John	Minneapolis Directory Co.	Image pg. A103
	Putnam I L	Minneapolis Directory Co.	Image pg. A103
1930	Putnam Irving L	Minneapolis Directory Co.	Image pg. A139
	Backlund Hulda Mrs	Minneapolis Directory Co.	Image pg. A139
	Crosman Almond L	Minneapolis Directory Co.	Image pg. A139

## FINDINGS

### 2441 14TH AVE S

<u>Year</u>	<u>Uses</u>	<u>Source</u>	
2005	Rina Rivera	Cole Information Services	Image pg. A6
1960	Phillips Thos R	R. L. Polk Co.	Image pg. A74
1955	Phillips Thomas	Minneapolis Directory Co.	Image pg. A81
	Iverson Edw E	Minneapolis Directory Co.	Image pg. A81
1950	Newling Betty J Mrs	Minneapolis Directory Co.	Image pg. A88
	Newling Clare H	Minneapolis Directory Co.	Image pg. A88
1946	Olsen Mae O Mrs	Minneapolis Directory Co.	Image pg. A95
	Seeman Wayne J	Minneapolis Directory Co.	Image pg. A95
1940	Seymour John F	Minneapolis Directory Co.	Image pg. A103
	Olsen Mae O Mrs	Minneapolis Directory Co.	Image pg. A103
1930	Doege Frank M	Minneapolis Directory Co.	Image pg. A139

### 2443 14TH AVE S

<u>Year</u>	<u>Uses</u>	<u>Source</u>	
2005	Ilda Ojeda	Cole Information Services	Image pg. A6
	Maria Ilda Gomez	Cole Information Services	Image pg. A6
1960	Larson Ana M Mrs	R. L. Polk Co.	Image pg. A74
1955	Larson Anna M Mrs	Minneapolis Directory Co.	Image pg. A81
1950	Larson Axel A	Minneapolis Directory Co.	Image pg. A88
	Larson Elmer C radio repr	Minneapolis Directory Co.	Image pg. A88
1946	Larson Elmer C radio repr	Minneapolis Directory Co.	Image pg. A95
	Larson Axel A	Minneapolis Directory Co.	Image pg. A95
1940	Larson Axel	Minneapolis Directory Co.	Image pg. A103
1930	Larson Axel	Minneapolis Directory Co.	Image pg. A139

### 14TH AVE SE

### 2310 14TH AVE SE

<u>Year</u>	<u>Uses</u>	<u>Source</u>
1920	FOLEY Dennis hlpr b	Minneapolis Directory Co.

### 22ND

### 1110 22ND

<u>Year</u>	<u>Uses</u>	<u>Source</u>
1925	Busby Ruth F buyer The Leader b	Minneapolis Directory Co.

## FINDINGS

### 1115 22ND

<u>Year</u>	<u>Uses</u>	<u>Source</u>
1925	O Gar Chester W foreman r	Minneapolis Directory Co.
	O Gar Hermena Mrs mach opr b	Minneapolis Directory Co.

### 1212 22ND

<u>Year</u>	<u>Uses</u>	<u>Source</u>
1925	Hoagberg Earl J decorator r	Minneapolis Directory Co.

### 1214 22ND

<u>Year</u>	<u>Uses</u>	<u>Source</u>
1925	Fraser Irene asst Public Library b	Minneapolis Directory Co.

### 1215 22ND

<u>Year</u>	<u>Uses</u>	<u>Source</u>
1925	School Margaret wid Frank nurse r	Minneapolis Directory Co.
1920	Smith Margaret wid Frank midwife	Minneapolis Directory Co.

### 1224 22ND

<u>Year</u>	<u>Uses</u>	<u>Source</u>
1920	Erdman Frank L clk E S Friend Co r	Minneapolis Directory Co.

### 1225 22ND

<u>Year</u>	<u>Uses</u>	<u>Source</u>
1925	Arbuckle Demaris wid Joseph b	Minneapolis Directory Co.

### 1227 22ND

<u>Year</u>	<u>Uses</u>	<u>Source</u>
1920	Gag	Minneapolis Directory Co.
	Gafvert Edw hlpr Crown Iron Works Co	Minneapolis Directory Co.
	Ruth milliner Donaldsons b	Minneapolis Directory Co.

### 1301 22ND

<u>Year</u>	<u>Uses</u>	<u>Source</u>
1925	Harry K fireman Soo Line r	Minneapolis Directory Co.
	Automotive Harry J foreman Eckland Bros Co r	Minneapolis Directory Co.
	Automotive Harry L porter C St P M & O Ry r	Minneapolis Directory Co.
1920	Adams Harry K fireman Soo Line r	Minneapolis Directory Co.



## FINDINGS

### 1309 22ND

<u>Year</u>	<u>Uses</u>	<u>Source</u>
1925	Le Joseph B carp r a Joseph T flagman G N Ry r	Minneapolis Directory Co. Minneapolis Directory Co.

### 1310 22ND

<u>Year</u>	<u>Uses</u>	<u>Source</u>
1920	Wink John carp Soo Shops rms	Minneapolis Directory Co.

### 1312 22ND

<u>Year</u>	<u>Uses</u>	<u>Source</u>
1925	Pellew Letha A Mrs salswn r	Minneapolis Directory Co.

### 1317 22ND

<u>Year</u>	<u>Uses</u>	<u>Source</u>
1925	Haaken carp Soo Shops r Lokken Einar barber rms Young Grace K wid Edmund L r	Minneapolis Directory Co. Minneapolis Directory Co. Minneapolis Directory Co.

### 1319 22ND

<u>Year</u>	<u>Uses</u>	<u>Source</u>
1920	Oscar F bkpr Pure Oil Co r Beall Mary I wid Geo b Beall Philip clk Anthony Olson b	Minneapolis Directory Co. Minneapolis Directory Co. Minneapolis Directory Co.

### 1321 22ND

<u>Year</u>	<u>Uses</u>	<u>Source</u>
1925	Carnihan Robt W sta man Kunz Oil Co b 1321 Carnihan Neil A messr Mpls Trust Co b	Minneapolis Directory Co. Minneapolis Directory Co.

## 22ND E

### 1109 22ND E

<u>Year</u>	<u>Uses</u>	<u>Source</u>	
1960	Comeau Lawrence E	R. L. Polk Co.	Image pg. A75
1955	Vinge Donald	Minneapolis Directory Co.	Image pg. A82
1950	Sorensen Hansine M	Minneapolis Directory Co.	Image pg. A89
	Sivertsen John W	Minneapolis Directory Co.	Image pg. A89
1940	Palermo Bertha Mrs	Minneapolis Directory Co.	Image pg. A104
	Zeilinger Edna N Mrs	Minneapolis Directory Co.	Image pg. A104

## FINDINGS

### 1110 22ND E

<u>Year</u>	<u>Uses</u>	<u>Source</u>	
1960	Vacant	R. L. Polk Co.	Image pg. A75
1955	Olsen Mae O Mrs	Minneapolis Directory Co.	Image pg. A82
1950	Olsen Mae Mrs	Minneapolis Directory Co.	Image pg. A89
1940	Ness John P	Minneapolis Directory Co.	Image pg. A104
1935	Hall Harry F	Minneapolis Directory Co.	Image pg. A113

### 1111 22ND E

<u>Year</u>	<u>Uses</u>	<u>Source</u>	
1935	N W Bell Tel Co Ken wood Exchange	Minneapolis Directory Co. Minneapolis Directory Co.	Image pg. A114 Image pg. A114

### 1113 22ND E

<u>Year</u>	<u>Uses</u>	<u>Source</u>	
1960	Welch Myrtle M Mrs	R. L. Polk Co.	Image pg. A75
1955	Moen Allen O Welch Myrtle M Mrs	Minneapolis Directory Co. Minneapolis Directory Co.	Image pg. A82 Image pg. A82
1950	Damuth Robt Welch Myrtle M Mrs	Minneapolis Directory Co. Minneapolis Directory Co.	Image pg. A89 Image pg. A89
1940	Paulson Maymie J Mrs Martinson Anna S Mrs	Minneapolis Directory Co. Minneapolis Directory Co.	Image pg. A104 Image pg. A104

### 1119 22ND E

<u>Year</u>	<u>Uses</u>	<u>Source</u>	
1935	Larson Roy W Owens Frank H Anderson Isaac	Minneapolis Directory Co. Minneapolis Directory Co. Minneapolis Directory Co.	Image pg. A115 Image pg. A116 Image pg. A115

### 1121 22ND E

<u>Year</u>	<u>Uses</u>	<u>Source</u>	
1935	Morse Edw W	Minneapolis Directory Co.	Image pg. A116

### 1200 22ND E

<u>Year</u>	<u>Uses</u>	<u>Source</u>	
1960	Olson Harold H	R. L. Polk Co.	Image pg. A75
1955	Borgen Alf Metcalf Phyllis	Minneapolis Directory Co. Minneapolis Directory Co.	Image pg. A82 Image pg. A82
1950	Crowley Mary E Mrs Knutson Oscar E gro	Minneapolis Directory Co. Minneapolis Directory Co.	Image pg. A89 Image pg. A89
1940	Gulden Roy M jr gro	Minneapolis Directory Co.	Image pg. A104

## FINDINGS

<u>Year</u>	<u>Uses</u>	<u>Source</u>	
1940	Crowley Jos J	Minneapolis Directory Co.	Image pg. A104

### 1201 22ND E

<u>Year</u>	<u>Uses</u>	<u>Source</u>	
1950	Vacant	Minneapolis Directory Co.	Image pg. A89
1935	Broude Louis	Minneapolis Directory Co.	Image pg. A116

### 1202 22ND E

<u>Year</u>	<u>Uses</u>	<u>Source</u>	
1935	Long Jesse	Minneapolis Directory Co.	Image pg. A116

### 1208 22ND E

<u>Year</u>	<u>Uses</u>	<u>Source</u>	
1960	Kahn Nathan	R. L. Polk Co.	Image pg. A75
1955	Utterberg Kenneth O	Minneapolis Directory Co.	Image pg. A82
	Sheborgen Rolland	Minneapolis Directory Co.	Image pg. A82
1950	Kuether Ralph	Minneapolis Directory Co.	Image pg. A89
	Kuennen Henry E	Minneapolis Directory Co.	Image pg. A89
1940	Melin John A	Minneapolis Directory Co.	Image pg. A104
	Kuennen Henry E pntr	Minneapolis Directory Co.	Image pg. A104
1935	Malmo Augusta Mrs	Minneapolis Directory Co.	Image pg. A116

### 1209 22ND E

<u>Year</u>	<u>Uses</u>	<u>Source</u>	
1935	Hogan John D	Minneapolis Directory Co.	Image pg. A116

### 1210 22ND E

<u>Year</u>	<u>Uses</u>	<u>Source</u>	
1960	Ketterdan Harry	R. L. Polk Co.	Image pg. A75
1955	Leding Andrew O	Minneapolis Directory Co.	Image pg. A82
1950	Leding Andrew O	Minneapolis Directory Co.	Image pg. A89
1940	Hong Frank W	Minneapolis Directory Co.	Image pg. A104
1935	Pontius Wm H	Minneapolis Directory Co.	Image pg. A116

### 1211 22ND E

<u>Year</u>	<u>Uses</u>	<u>Source</u>	
1935	Benesh Geo	Minneapolis Directory Co.	Image pg. A117

### 1212 22ND E

<u>Year</u>	<u>Uses</u>	<u>Source</u>	
1960	Sitarski Dorothy M Mrs	R. L. Polk Co.	Image pg. A75

## FINDINGS

<u>Year</u>	<u>Uses</u>	<u>Source</u>	
1955	Sitarski Dorothy Mrs	Minneapolis Directory Co.	Image pg. A82
1950	Vacant	Minneapolis Directory Co.	Image pg. A89
1940	Hamel Anna Mrs	Minneapolis Directory Co.	Image pg. A104
	Blutt Hannah Mrs	Minneapolis Directory Co.	Image pg. A104

### 1214 22ND E

<u>Year</u>	<u>Uses</u>	<u>Source</u>	
1935	Hageman E K Mrs	Minneapolis Directory Co.	Image pg. A118

### 1215 22ND E

<u>Year</u>	<u>Uses</u>	<u>Source</u>	
1935	Smith Margt Mrs	Minneapolis Directory Co.	Image pg. A119

### 1216 22ND E

<u>Year</u>	<u>Uses</u>	<u>Source</u>	
1960	Denning Regina F Mrs	R. L. Polk Co.	Image pg. A75
1955	Dennig Henry G	Minneapolis Directory Co.	Image pg. A82
1950	Dennig Henry G	Minneapolis Directory Co.	Image pg. A89
1940	Blomberg Carl O	Minneapolis Directory Co.	Image pg. A104

### 1219 22ND E

<u>Year</u>	<u>Uses</u>	<u>Source</u>	
1935	Mc Gee Jas	Minneapolis Directory Co.	Image pg. A119
	Virsen Oscar F	Minneapolis Directory Co.	Image pg. A119

### 1220 22ND E

<u>Year</u>	<u>Uses</u>	<u>Source</u>	
1960	Brivkalns Teodors	R. L. Polk Co.	Image pg. A75
1955	Engdahl Malte R	Minneapolis Directory Co.	Image pg. A82
1950	Engdahl Malte R	Minneapolis Directory Co.	Image pg. A89
1940	Meschke Maud Mrs	Minneapolis Directory Co.	Image pg. A104

### 1224 22ND E

<u>Year</u>	<u>Uses</u>	<u>Source</u>	
1960	Peterson Anna B Mrs	R. L. Polk Co.	Image pg. A75
1955	Peterson Anna B Mrs	Minneapolis Directory Co.	Image pg. A82
1950	Peterson Anan B Mrs	Minneapolis Directory Co.	Image pg. A89
1940	Peterson Anna B Mrs	Minneapolis Directory Co.	Image pg. A104
	Peterson Cleon	Minneapolis Directory Co.	Image pg. A104



## FINDINGS

### 1227 22ND E

<u>Year</u>	<u>Uses</u>	<u>Source</u>	
1935	Gafert Edw	Minneapolis Directory Co.	Image pg. A119
	Olson Ivan H	Minneapolis Directory Co.	Image pg. A119
	Olson Ivan H	Minneapolis Directory Co.	Image pg. A119
	Larson Rudolph W	Minneapolis Directory Co.	Image pg. A119

### 1301 22ND E

<u>Year</u>	<u>Uses</u>	<u>Source</u>	
1935	Adams Harry K	Minneapolis Directory Co.	Image pg. A119
	Nelson Elov	Minneapolis Directory Co.	Image pg. A119

### 1307 22ND E

<u>Year</u>	<u>Uses</u>	<u>Source</u>	
1960	Powers Keith R	R. L. Polk Co.	Image pg. A75
1955	Hanson Leo N	Minneapolis Directory Co.	Image pg. A82
1950	Sandford Walter E	Minneapolis Directory Co.	Image pg. A89
1940	Walmann Minnie Mrs	Minneapolis Directory Co.	Image pg. A104
1935	Boos Ralph C	Minneapolis Directory Co.	Image pg. A119

### 1309 22ND E

<u>Year</u>	<u>Uses</u>	<u>Source</u>	
1960	Berg Conrad	R. L. Polk Co.	Image pg. A75
1955	Berg Conrad	Minneapolis Directory Co.	Image pg. A82
1950	Berg Conrad	Minneapolis Directory Co.	Image pg. A89
1940	Olson Conrad A	Minneapolis Directory Co.	Image pg. A104
1935	Gavic Martin	Minneapolis Directory Co.	Image pg. A119
	Le Duc Jeanette Mrs	Minneapolis Directory Co.	Image pg. A119

### 1310 22ND E

<u>Year</u>	<u>Uses</u>	<u>Source</u>	
1960	Freeburg Eleanor Mrs	R. L. Polk Co.	Image pg. A75
	Bergwall Allan R	R. L. Polk Co.	Image pg. A75
	Violette Clarence E	R. L. Polk Co.	Image pg. A75
	Gorbunow Helen Mrs	R. L. Polk Co.	Image pg. A75
	Apartments	R. L. Polk Co.	Image pg. A75
1955	Freeburg Ivar E	Minneapolis Directory Co.	Image pg. A82
	Anderson Donald R	Minneapolis Directory Co.	Image pg. A82
	Barton Robt D	Minneapolis Directory Co.	Image pg. A82
	Graige Vernon J	Minneapolis Directory Co.	Image pg. A82
	Apartments	Minneapolis Directory Co.	Image pg. A82

## FINDINGS

<u>Year</u>	<u>Uses</u>	<u>Source</u>	
1955	Gibbs Wm V	Minneapolis Directory Co.	Image pg. A82
1950	Cummings Frank E	Minneapolis Directory Co.	Image pg. A89
	Glinternick Sidney S	Minneapolis Directory Co.	Image pg. A89
	Streu Arnold	Minneapolis Directory Co.	Image pg. A89
	Gimpel Wm	Minneapolis Directory Co.	Image pg. A89
	Gibbs Wm V	Minneapolis Directory Co.	Image pg. A89
	Apartments	Minneapolis Directory Co.	Image pg. A89
1940	Hurst Curtis A	Minneapolis Directory Co.	Image pg. A104
	Glinternick Sydney	Minneapolis Directory Co.	Image pg. A104
	Levine Jos	Minneapolis Directory Co.	Image pg. A104
	Gimpel Wm	Minneapolis Directory Co.	Image pg. A104
	Anderson Fred W	Minneapolis Directory Co.	Image pg. A104
	Apartments	Minneapolis Directory Co.	Image pg. A104
1935	Ochu Amos C	Minneapolis Directory Co.	Image pg. A119

### 1311 22ND E

<u>Year</u>	<u>Uses</u>	<u>Source</u>	
1960	Carlson Ernest V	R. L. Polk Co.	Image pg. A75
	Hamilton Beatrice M Mrs	R. L. Polk Co.	Image pg. A75
1955	Sparrow John R	Minneapolis Directory Co.	Image pg. A82
	Carlson Ernest V	Minneapolis Directory Co.	Image pg. A82
1950	Revak Ronald	Minneapolis Directory Co.	Image pg. A89
	Carlson Ernest V	Minneapolis Directory Co.	Image pg. A89
1940	Andreotti Alf J	Minneapolis Directory Co.	Image pg. A104

### 1312 22ND E

<u>Year</u>	<u>Uses</u>	<u>Source</u>	
1935	Hollar Clarence C	Minneapolis Directory Co.	Image pg. A119
	Sargent Freeman C	Minneapolis Directory Co.	Image pg. A119
	Wilson Paul E	Minneapolis Directory Co.	Image pg. A119

### 1313 22ND E

<u>Year</u>	<u>Uses</u>	<u>Source</u>	
1935	Anderson Carrie Mrs	Minneapolis Directory Co.	Image pg. A119
	Rosholt Herman S	Minneapolis Directory Co.	Image pg. A119

### 1315 22ND E

<u>Year</u>	<u>Uses</u>	<u>Source</u>	
1960	Goude Wm C	R. L. Polk Co.	Image pg. A75
	Schoen Martha Mrs	R. L. Polk Co.	Image pg. A75

## FINDINGS

<u>Year</u>	<u>Uses</u>	<u>Source</u>	
1955	Schoen Peter J	Minneapolis Directory Co.	Image pg. A82
	Pajack Donald	Minneapolis Directory Co.	Image pg. A82
1950	Schoen Peter J	Minneapolis Directory Co.	Image pg. A89
	Andreotti Alf J	Minneapolis Directory Co.	Image pg. A89
1940	Hallbeck Roy A	Minneapolis Directory Co.	Image pg. A104
	Schoen Harold M	Minneapolis Directory Co.	Image pg. A104

### 1317 22ND E

<u>Year</u>	<u>Uses</u>	<u>Source</u>	
1960	Lundberg Alf I	R. L. Polk Co.	Image pg. A75
	Walstrom Vivon J	R. L. Polk Co.	Image pg. A75
1955	Lundberg Alf I	Minneapolis Directory Co.	Image pg. A82
	Walstrom ViVon J Mrs	Minneapolis Directory Co.	Image pg. A82
1950	Walstrom ViVon J Mrs	Minneapolis Directory Co.	Image pg. A89
	Lundberg Alf I	Minneapolis Directory Co.	Image pg. A89
1940	Walstrom Victor A	Minneapolis Directory Co.	Image pg. A104
	Lundberg Sabina Mrs	Minneapolis Directory Co.	Image pg. A104
1935	Cyr Louis A	Minneapolis Directory Co.	Image pg. A119

### 1319 22ND E

<u>Year</u>	<u>Uses</u>	<u>Source</u>	
1960	Cramer Lyle A	R. L. Polk Co.	Image pg. A75
	ODonnell Marvin E	R. L. Polk Co.	Image pg. A75
1955	Blower Howard A	Minneapolis Directory Co.	Image pg. A82
1950	ODonnell Lester	Minneapolis Directory Co.	Image pg. A89
1940	Gulseth Anna	Minneapolis Directory Co.	Image pg. A104
	Watson Cleo L	Minneapolis Directory Co.	Image pg. A104

### 1321 22ND E

<u>Year</u>	<u>Uses</u>	<u>Source</u>	
1935	Hudoba Walter T	Minneapolis Directory Co.	Image pg. A119
	Carnihan Mary E Mrs	Minneapolis Directory Co.	Image pg. A119

### 1322 22ND E

<u>Year</u>	<u>Uses</u>	<u>Source</u>	
1935	Casey L P piano tchr	Minneapolis Directory Co.	Image pg. A119
	Casey Fred E	Minneapolis Directory Co.	Image pg. A119
	Casey Arnett B	Minneapolis Directory Co.	Image pg. A119

## FINDINGS

### 1327 22ND E

<u>Year</u>	<u>Uses</u>	<u>Source</u>	
1935	Burns Russell D	Minneapolis Directory Co.	Image pg. A119
	Burns Russell D	Minneapolis Directory Co.	Image pg. A119
	Burns Russell D	Minneapolis Directory Co.	Image pg. A119
	Burns Anna Mrs	Minneapolis Directory Co.	Image pg. A119

### 1329 22ND E

<u>Year</u>	<u>Uses</u>	<u>Source</u>	
1960	ODonnell Alice Mrs	R. L. Polk Co.	Image pg. A75
	Quaderer Maynard G	R. L. Polk Co.	Image pg. A75
1955	ODonnell Leser E	Minneapolis Directory Co.	Image pg. A82
	ODonnell Alice Mrs	Minneapolis Directory Co.	Image pg. A82
1950	ODonnell Alice Mrs	Minneapolis Directory Co.	Image pg. A89
1940	McMahon Mary Mrs	Minneapolis Directory Co.	Image pg. A104

### 1404 22ND E

<u>Year</u>	<u>Uses</u>	<u>Source</u>	
1960	Palm Gustaf H	R. L. Polk Co.	Image pg. A75
1955	Kockendorfer Frank B	Minneapolis Directory Co.	Image pg. A82
1950	Johnson Geo H	Minneapolis Directory Co.	Image pg. A89
	Olsen Theresa Mrs	Minneapolis Directory Co.	Image pg. A89

### 1405 22ND E

<u>Year</u>	<u>Uses</u>	<u>Source</u>	
1960	Stenstrom Harold D	R. L. Polk Co.	Image pg. A75
	Erickson Earl W	R. L. Polk Co.	Image pg. A75
1955	No return	Minneapolis Directory Co.	Image pg. A82
1950	Ubben Hieke R	Minneapolis Directory Co.	Image pg. A89
	Olson Swan	Minneapolis Directory Co.	Image pg. A89
1940	Broberg Russell	Minneapolis Directory Co.	Image pg. A104
	Tangstrom Einar H	Minneapolis Directory Co.	Image pg. A104

### 1406 22ND E

<u>Year</u>	<u>Uses</u>	<u>Source</u>	
1960	Swenson Christ R	R. L. Polk Co.	Image pg. A75
1955	Swenson Christ R	Minneapolis Directory Co.	Image pg. A82
1950	Swenson Christ R	Minneapolis Directory Co.	Image pg. A89
1940	Osum Geo C	Minneapolis Directory Co.	Image pg. A104



## FINDINGS

### 1407 22ND E

<u>Year</u>	<u>Uses</u>	<u>Source</u>	
1960	Morse Harold K	R. L. Polk Co.	Image pg. A75
	Olson Ann M Mrs	R. L. Polk Co.	Image pg. A75
1955	Morse Harold K	Minneapolis Directory Co.	Image pg. A82
1950	Morse Harold K	Minneapolis Directory Co.	Image pg. A89
	Leiser Lester	Minneapolis Directory Co.	Image pg. A89
1940	Crossman Almon P	Minneapolis Directory Co.	Image pg. A104

### 1408 22ND E

<u>Year</u>	<u>Uses</u>	<u>Source</u>	
1960	Bodeman Mary Mrs	R. L. Polk Co.	Image pg. A75
1955	Bodeman Henry G	Minneapolis Directory Co.	Image pg. A82
1950	Bodeman Henry G	Minneapolis Directory Co.	Image pg. A89
1940	Olson J Nathan	Minneapolis Directory Co.	Image pg. A104
	Bodeman Henry G	Minneapolis Directory Co.	Image pg. A104

### 1410 22ND E

<u>Year</u>	<u>Uses</u>	<u>Source</u>	
1960	Swedberg Ruth E Mrs	R. L. Polk Co.	Image pg. A75
1955	Swedberg Ruth E Mrs	Minneapolis Directory Co.	Image pg. A82
1950	Swedberg Ruth E Mrs	Minneapolis Directory Co.	Image pg. A89
1940	Swedberg Andrew	Minneapolis Directory Co.	Image pg. A104

### 1411 22ND E

<u>Year</u>	<u>Uses</u>	<u>Source</u>	
1960	Osterberg Elmer A	R. L. Polk Co.	Image pg. A75
1955	Stone Mary Mrs	Minneapolis Directory Co.	Image pg. A82
1950	Stone Mary A Mrs	Minneapolis Directory Co.	Image pg. A89
1940	Stone Alf	Minneapolis Directory Co.	Image pg. A104

### 1413 22ND E

<u>Year</u>	<u>Uses</u>	<u>Source</u>	
1960	McDaniel Emma T Mrs	R. L. Polk Co.	Image pg. A75
1955	McDaniel Emma Mrs	Minneapolis Directory Co.	Image pg. A82
1950	McDaniel Emma Mrs	Minneapolis Directory Co.	Image pg. A89
1940	Larson Inga M Mrs	Minneapolis Directory Co.	Image pg. A104
	Kochendorfer Theresa Mrs	Minneapolis Directory Co.	Image pg. A104

## FINDINGS

### 1416 22ND E

<u>Year</u>	<u>Uses</u>	<u>Source</u>	
1960	Turner Chas O	R. L. Polk Co.	Image pg. A75
1955	Turner Chas O	Minneapolis Directory Co.	Image pg. A82
1950	Turner Chas O	Minneapolis Directory Co.	Image pg. A89
1940	Turner Chas O	Minneapolis Directory Co.	Image pg. A104

### 1418 22ND E

<u>Year</u>	<u>Uses</u>	<u>Source</u>	
1960	Tripp Mary E Mrs	R. L. Polk Co.	Image pg. A75
	Stanley Evelyn Mrs	R. L. Polk Co.	Image pg. A75
	Mechenich Mary Mrs	R. L. Polk Co.	Image pg. A75
1955	Mechenich Frank X	Minneapolis Directory Co.	Image pg. A82
	Tripp Mary E Mrs	Minneapolis Directory Co.	Image pg. A82
	Angier Chas A	Minneapolis Directory Co.	Image pg. A82
1950	Holmes Clarence	Minneapolis Directory Co.	Image pg. A89
	Tripp Mary E Mrs	Minneapolis Directory Co.	Image pg. A89
	Mechenich Frank X	Minneapolis Directory Co.	Image pg. A89
1940	Fitzhenry Geo	Minneapolis Directory Co.	Image pg. A104
	Ostenberg Carl V	Minneapolis Directory Co.	Image pg. A104

### 1419 22ND E

<u>Year</u>	<u>Uses</u>	<u>Source</u>	
1960	Yahr Pearl F Mrs	R. L. Polk Co.	Image pg. A75
1955	Yahr Pearl F Mrs	Minneapolis Directory Co.	Image pg. A82
1950	Yahr Pearl F Mrs	Minneapolis Directory Co.	Image pg. A89
1940	Yahr Pearl Mrs	Minneapolis Directory Co.	Image pg. A104

### 1422 22ND E

<u>Year</u>	<u>Uses</u>	<u>Source</u>	
1960	No return	R. L. Polk Co.	Image pg. A75

### 1423 22ND E

<u>Year</u>	<u>Uses</u>	<u>Source</u>	
1960	Hall Lyle G	R. L. Polk Co.	Image pg. A75
1955	Jandro Albert M	Minneapolis Directory Co.	Image pg. A82
1950	Jandro Albert M	Minneapolis Directory Co.	Image pg. A89
1940	Grant Jos G	Minneapolis Directory Co.	Image pg. A104

## FINDINGS

### 1424 22ND E

<u>Year</u>	<u>Uses</u>	<u>Source</u>	
1960	Bruley Anna M Mrs	R. L. Polk Co.	Image pg. A75
1955	Burley Fredk J	Minneapolis Directory Co.	Image pg. A82
	Carlson Lloyd C	Minneapolis Directory Co.	Image pg. A82
1950	Bruley Fredk J	Minneapolis Directory Co.	Image pg. A89
1940	Bruley Fredk J	Minneapolis Directory Co.	Image pg. A104

### 22ND St E

#### 1109 22ND St E

<u>Year</u>	<u>Uses</u>	<u>Source</u>	
1946	Peterson K Hjalmer gro	Minneapolis Directory Co.	Image pg. A96

### 22ND ST E

#### 1109 22ND ST E

<u>Year</u>	<u>Uses</u>	<u>Source</u>	
1930	Olson Walter R	Minneapolis Directory Co.	Image pg. A140
	Erickson Sarah C Mrs	Minneapolis Directory Co.	Image pg. A140

### 22ND St E

#### 1110 22ND St E

<u>Year</u>	<u>Uses</u>	<u>Source</u>	
1946	Guimont Ida M Mrs	Minneapolis Directory Co.	Image pg. A96

### 22ND ST E

#### 1110 22ND ST E

<u>Year</u>	<u>Uses</u>	<u>Source</u>	
1930	Lindquist Carrol M	Minneapolis Directory Co.	Image pg. A140

### 22ND St E

#### 1113 22ND St E

<u>Year</u>	<u>Uses</u>	<u>Source</u>	
1946	McGinty Della Mrs	Minneapolis Directory Co.	Image pg. A96
	Paulson Mamie J Mrs	Minneapolis Directory Co.	Image pg. A96

## FINDINGS

### 22ND ST E

#### 1113 22ND ST E

<u>Year</u>	<u>Uses</u>	<u>Source</u>	
1930	Paulson John A	Minneapolis Directory Co.	Image pg. A140
	Hillstrom Paul R	Minneapolis Directory Co.	Image pg. A140

### 22ND St E

#### 1200 22ND St E

<u>Year</u>	<u>Uses</u>	<u>Source</u>	
1946	Knutson Oscar E gro	Minneapolis Directory Co.	Image pg. A96
	Crowley Mary E Mrs	Minneapolis Directory Co.	Image pg. A96

### 22ND ST E

#### 1200 22ND ST E

<u>Year</u>	<u>Uses</u>	<u>Source</u>	
1930	Flavin Mary Mrs gro	Minneapolis Directory Co.	Image pg. A140
	Green Gerald	Minneapolis Directory Co.	Image pg. A140

### 22ND St E

#### 1208 22ND St E

<u>Year</u>	<u>Uses</u>	<u>Source</u>	
1946	Dahlberg Earl D	Minneapolis Directory Co.	Image pg. A96
	Kuennen Henry E	Minneapolis Directory Co.	Image pg. A96

### 22ND ST E

#### 1208 22ND ST E

<u>Year</u>	<u>Uses</u>	<u>Source</u>	
1930	Kuennen Ida Mrs	Minneapolis Directory Co.	Image pg. A140

### 22ND St E

#### 1210 22ND St E

<u>Year</u>	<u>Uses</u>	<u>Source</u>	
1946	Liding Andrew O	Minneapolis Directory Co.	Image pg. A96



## FINDINGS

### 22ND ST E

#### 1210 22ND ST E

<u>Year</u>	<u>Uses</u>	<u>Source</u>	
1930	Hirsch Abr	Minneapolis Directory Co.	Image pg. A140

### 22ND St E

#### 1212 22ND St E

<u>Year</u>	<u>Uses</u>	<u>Source</u>	
1946	Geidl Lucille E Mrs	Minneapolis Directory Co.	Image pg. A96
	Vacant	Minneapolis Directory Co.	Image pg. A96

### 22ND ST E

#### 1212 22ND ST E

<u>Year</u>	<u>Uses</u>	<u>Source</u>	
1930	Blutt Frank	Minneapolis Directory Co.	Image pg. A140

### 22ND St E

#### 1216 22ND St E

<u>Year</u>	<u>Uses</u>	<u>Source</u>	
1946	Engdahl Malte R	Minneapolis Directory Co.	Image pg. A96

### 22ND ST E

#### 1216 22ND ST E

<u>Year</u>	<u>Uses</u>	<u>Source</u>	
1930	Blomberg Carl	Minneapolis Directory Co.	Image pg. A140

### 22ND St E

#### 1220 22ND St E

<u>Year</u>	<u>Uses</u>	<u>Source</u>	
1946	Berg J R	Minneapolis Directory Co.	Image pg. A96

### 22ND ST E

#### 1220 22ND ST E

<u>Year</u>	<u>Uses</u>	<u>Source</u>	
1930	Meschke Louis	Minneapolis Directory Co.	Image pg. A140

## FINDINGS

### 22ND St E

#### 1224 22ND St E

<u>Year</u>	<u>Uses</u>	<u>Source</u>	
1946	Peterson Anna B Mrs	Minneapolis Directory Co.	Image pg. A96

### 22ND ST E

#### 1224 22ND ST E

<u>Year</u>	<u>Uses</u>	<u>Source</u>	
1930	Nundahl Burnis C	Minneapolis Directory Co.	Image pg. A140

### 22ND St E

#### 1307 22ND St E

<u>Year</u>	<u>Uses</u>	<u>Source</u>	
1946	Walmann Wilhelmina Mrs	Minneapolis Directory Co.	Image pg. A96

### 22ND ST E

#### 1307 22ND ST E

<u>Year</u>	<u>Uses</u>	<u>Source</u>	
1930	Walmann Isaac	Minneapolis Directory Co.	Image pg. A140

### 22ND St E

#### 1309 22ND St E

<u>Year</u>	<u>Uses</u>	<u>Source</u>	
1946	Berg Conrad	Minneapolis Directory Co.	Image pg. A96

### 22ND ST E

#### 1309 22ND ST E

<u>Year</u>	<u>Uses</u>	<u>Source</u>	
1930	Olson Conrad A	Minneapolis Directory Co.	Image pg. A140

### 22ND St E

#### 1310 22ND St E

<u>Year</u>	<u>Uses</u>	<u>Source</u>	
1946	Levine Jos	Minneapolis Directory Co.	Image pg. A96
	Christopher Chas C	Minneapolis Directory Co.	Image pg. A96

## FINDINGS

<u>Year</u>	<u>Uses</u>	<u>Source</u>	
1946	Gimpel Wm	Minneapolis Directory Co.	Image pg. A96
	Gibbs Geo D	Minneapolis Directory Co.	Image pg. A96
	Apartments	Minneapolis Directory Co.	Image pg. A96
	Glynn Sol	Minneapolis Directory Co.	Image pg. A96

### 22ND ST E

#### 1310 22ND ST E

<u>Year</u>	<u>Uses</u>	<u>Source</u>	
1930	Seff Amelia Mrs	Minneapolis Directory Co.	Image pg. A140
	Bowen Bertha A Mrs	Minneapolis Directory Co.	Image pg. A140
	Yarosh Julius	Minneapolis Directory Co.	Image pg. A140

### 22ND St E

#### 1311 22ND St E

<u>Year</u>	<u>Uses</u>	<u>Source</u>	
1946	Rapacz Chester J	Minneapolis Directory Co.	Image pg. A96
	Andreotti Alf J	Minneapolis Directory Co.	Image pg. A96

### 22ND ST E

#### 1311 22ND ST E

<u>Year</u>	<u>Uses</u>	<u>Source</u>	
1930	Jacobson Geo	Minneapolis Directory Co.	Image pg. A140
	Anderson Julius L	Minneapolis Directory Co.	Image pg. A140

### 22ND St E

#### 1315 22ND St E

<u>Year</u>	<u>Uses</u>	<u>Source</u>	
1946	Schoen Peter J	Minneapolis Directory Co.	Image pg. A96
	Profant John jr	Minneapolis Directory Co.	Image pg. A96

### 22ND ST E

#### 1315 22ND ST E

<u>Year</u>	<u>Uses</u>	<u>Source</u>	
1930	Wick Erick	Minneapolis Directory Co.	Image pg. A140
	Coleman Geo	Minneapolis Directory Co.	Image pg. A140

## FINDINGS

### 22ND St E

#### 1317 22ND St E

<u>Year</u>	<u>Uses</u>	<u>Source</u>	
1946	Walstrom ViVon J Mrs	Minneapolis Directory Co.	Image pg. A96
	Lundberg Alf F	Minneapolis Directory Co.	Image pg. A96

### 22ND ST E

#### 1317 22ND ST E

<u>Year</u>	<u>Uses</u>	<u>Source</u>	
1930	Sahlin Oscar F	Minneapolis Directory Co.	Image pg. A140
	Lundberg Alf J	Minneapolis Directory Co.	Image pg. A140

### 22ND St E

#### 1319 22ND St E

<u>Year</u>	<u>Uses</u>	<u>Source</u>	
1946	Watson Esther Mrs	Minneapolis Directory Co.	Image pg. A96
	Brett Dorothy Mrs	Minneapolis Directory Co.	Image pg. A96

### 22ND ST E

#### 1319 22ND ST E

<u>Year</u>	<u>Uses</u>	<u>Source</u>	
1930	drsmkr	Minneapolis Directory Co.	Image pg. A140
	Brooks Earl A	Minneapolis Directory Co.	Image pg. A140
	Anderson Anna Mrs	Minneapolis Directory Co.	Image pg. A140

### 22ND St E

#### 1329 22ND St E

<u>Year</u>	<u>Uses</u>	<u>Source</u>	
1946	ODonnell Alice Mrs	Minneapolis Directory Co.	Image pg. A96

### 22ND ST E

#### 1329 22ND ST E

<u>Year</u>	<u>Uses</u>	<u>Source</u>	
1930	Foley John C	Minneapolis Directory Co.	Image pg. A140



## FINDINGS

### 22ND St E

#### 1404 22ND St E

<u>Year</u>	<u>Uses</u>	<u>Source</u>	
1946	Olsen J Nathan	Minneapolis Directory Co.	Image pg. A96
	Johnson Geo H	Minneapolis Directory Co.	Image pg. A96

### 22ND ST E

#### 1404 22ND ST E

<u>Year</u>	<u>Uses</u>	<u>Source</u>	
1930	Olsen Jonathan	Minneapolis Directory Co.	Image pg. A140

### 22ND St E

#### 1405 22ND St E

<u>Year</u>	<u>Uses</u>	<u>Source</u>	
1946	Elwood Aug H	Minneapolis Directory Co.	Image pg. A96
	Christianson Chas G	Minneapolis Directory Co.	Image pg. A96

### 22ND ST E

#### 1405 22ND ST E

<u>Year</u>	<u>Uses</u>	<u>Source</u>	
1930	Anderson Emma	Minneapolis Directory Co.	Image pg. A140
	Anderson Otto	Minneapolis Directory Co.	Image pg. A140

### 22ND St E

#### 1406 22ND St E

<u>Year</u>	<u>Uses</u>	<u>Source</u>	
1946	Swenson Christ R	Minneapolis Directory Co.	Image pg. A96

### 22ND ST E

#### 1406 22ND ST E

<u>Year</u>	<u>Uses</u>	<u>Source</u>	
1930	Seeman Wm M	Minneapolis Directory Co.	Image pg. A140
	Nee Mary Mrs	Minneapolis Directory Co.	Image pg. A140

## FINDINGS

### 22ND St E

#### 1407 22ND St E

<u>Year</u>	<u>Uses</u>	<u>Source</u>	
1946	Schmidt Arnie	Minneapolis Directory Co.	Image pg. A96
	Eyles Leila Mrs	Minneapolis Directory Co.	Image pg. A96

#### 1408 22ND St E

<u>Year</u>	<u>Uses</u>	<u>Source</u>	
1946	Bodeman Henry G	Minneapolis Directory Co.	Image pg. A96

### 22ND ST E

#### 1408 22ND ST E

<u>Year</u>	<u>Uses</u>	<u>Source</u>	
1930	Pregler John	Minneapolis Directory Co.	Image pg. A140

### 22ND St E

#### 1410 22ND St E

<u>Year</u>	<u>Uses</u>	<u>Source</u>	
1946	Swedberg Clarence G	Minneapolis Directory Co.	Image pg. A96

### 22ND ST E

#### 1410 22ND ST E

<u>Year</u>	<u>Uses</u>	<u>Source</u>	
1930	Swedberg Andrew W	Minneapolis Directory Co.	Image pg. A140

### 22ND St E

#### 1411 22ND St E

<u>Year</u>	<u>Uses</u>	<u>Source</u>	
1946	Stone Mary A Mrs	Minneapolis Directory Co.	Image pg. A96

### 22ND ST E

#### 1411 22ND ST E

<u>Year</u>	<u>Uses</u>	<u>Source</u>	
1930	Thorsen John	Minneapolis Directory Co.	Image pg. A140

## FINDINGS

### 22ND St E

#### 1413 22ND St E

<u>Year</u>	<u>Uses</u>	<u>Source</u>	
1946	McDaniel Emma Mrs	Minneapolis Directory Co.	Image pg. A96

### 22ND ST E

#### 1413 22ND ST E

<u>Year</u>	<u>Uses</u>	<u>Source</u>	
1930	Vacant	Minneapolis Directory Co.	Image pg. A140

### 22ND St E

#### 1416 22ND St E

<u>Year</u>	<u>Uses</u>	<u>Source</u>	
1946	Turner Chas O	Minneapolis Directory Co.	Image pg. A96

### 22ND ST E

#### 1416 22ND ST E

<u>Year</u>	<u>Uses</u>	<u>Source</u>	
1930	Turner Chas	Minneapolis Directory Co.	Image pg. A140

### 22ND St E

#### 1418 22ND St E

<u>Year</u>	<u>Uses</u>	<u>Source</u>	
1946	Arends Joy H	Minneapolis Directory Co.	Image pg. A96
	Fry Maude Mrs	Minneapolis Directory Co.	Image pg. A96
	Mechenich Frank X	Minneapolis Directory Co.	Image pg. A96

### 22ND ST E

#### 1418 22ND ST E

<u>Year</u>	<u>Uses</u>	<u>Source</u>	
1930	Montroy Frank J	Minneapolis Directory Co.	Image pg. A140
	Eriakson Andrew	Minneapolis Directory Co.	Image pg. A140

## FINDINGS

### 22ND St E

#### 1419 22ND St E

<u>Year</u>	<u>Uses</u>	<u>Source</u>	
1946	Yahr Pearl F Mrs	Minneapolis Directory Co.	Image pg. A96

### 22ND ST E

#### 1419 22ND ST E

<u>Year</u>	<u>Uses</u>	<u>Source</u>	
1930	Lehman Otto	Minneapolis Directory Co.	Image pg. A140

#### 1422 22ND ST E

<u>Year</u>	<u>Uses</u>	<u>Source</u>	
1930	Blomberg Otto H	Minneapolis Directory Co.	Image pg. A140

### 22ND St E

#### 1423 22ND St E

<u>Year</u>	<u>Uses</u>	<u>Source</u>	
1946	Grant Jos G	Minneapolis Directory Co.	Image pg. A96

### 22ND ST E

#### 1423 22ND ST E

<u>Year</u>	<u>Uses</u>	<u>Source</u>	
1930	Peters Susie H Mrs	Minneapolis Directory Co.	Image pg. A140

### 22ND St E

#### 1424 22ND St E

<u>Year</u>	<u>Uses</u>	<u>Source</u>	
1946	Bruley Fredk J	Minneapolis Directory Co.	Image pg. A96

### 22ND ST E

#### 1424 22ND ST E

<u>Year</u>	<u>Uses</u>	<u>Source</u>	
1930	Von Eschen Walter W	Minneapolis Directory Co.	Image pg. A140



## FINDINGS

### **23RD E**

#### **1308 23RD E**

<b><u>Year</u></b>	<b><u>Uses</u></b>	<b><u>Source</u></b>	
1960	Ledegar Chas M	R. L. Polk Co.	Image pg. A76
	King John W	R. L. Polk Co.	Image pg. A76
1955	Carlstrom Alvin J	Minneapolis Directory Co.	Image pg. A83
	Ledegar Chas	Minneapolis Directory Co.	Image pg. A83
1950	Carlstrom Alvin J	Minneapolis Directory Co.	Image pg. A90
	Carlstrom Richd	Minneapolis Directory Co.	Image pg. A90
1940	Carlstrom Albin J	Minneapolis Directory Co.	Image pg. A105
	Bravis Harry J	Minneapolis Directory Co.	Image pg. A105
1935	Swanson Herbert H	Minneapolis Directory Co.	Image pg. A120
	Swanson Herbert H	Minneapolis Directory Co.	Image pg. A121
	Linn Johanna C Mrs	Minneapolis Directory Co.	Image pg. A121
	Linn Johanna C Mrs	Minneapolis Directory Co.	Image pg. A120

#### **1309 23RD E**

<b><u>Year</u></b>	<b><u>Uses</u></b>	<b><u>Source</u></b>	
1960	Vacant	R. L. Polk Co.	Image pg. A76
1955	Scott Walter R	Minneapolis Directory Co.	Image pg. A83
1950	Hansen Haakon	Minneapolis Directory Co.	Image pg. A90
1940	Mitchell Emma Mrs	Minneapolis Directory Co.	Image pg. A105
1935	Kirts Ernest E	Minneapolis Directory Co.	Image pg. A122
	Kirts Ernest E	Minneapolis Directory Co.	Image pg. A123

#### **1310 23RD E**

<b><u>Year</u></b>	<b><u>Uses</u></b>	<b><u>Source</u></b>	
1960	Johnson Josephine Mrs	R. L. Polk Co.	Image pg. A76
	Peterson Wm R	R. L. Polk Co.	Image pg. A76
1955	Johnson Josephine M Mrs	Minneapolis Directory Co.	Image pg. A83
	Paulson Olga Mrs	Minneapolis Directory Co.	Image pg. A83
1950	Grotke Marvin	Minneapolis Directory Co.	Image pg. A90
	Johnson Josephine M Mrs	Minneapolis Directory Co.	Image pg. A90
1940	Strubstad John	Minneapolis Directory Co.	Image pg. A105
	Johnson Josephine J Mrs	Minneapolis Directory Co.	Image pg. A105
1935	Johnson Josephine M	Minneapolis Directory Co.	Image pg. A124
	Strubstad John	Minneapolis Directory Co.	Image pg. A124
	Johnson Josephine M	Minneapolis Directory Co.	Image pg. A125
	Strubstad John	Minneapolis Directory Co.	Image pg. A125

## FINDINGS

### 1312 23RD E

<u>Year</u>	<u>Uses</u>	<u>Source</u>	
1960	Stafford Mildred B Mrs	R. L. Polk Co.	Image pg. A76
1955	Stafford Mildred B Mrs	Minneapolis Directory Co.	Image pg. A83
1950	Stafford Delbert L	Minneapolis Directory Co.	Image pg. A90
1940	Stafford Delbert L	Minneapolis Directory Co.	Image pg. A105
1935	Stafford Delbert L	Minneapolis Directory Co.	Image pg. A127
	Stafford Delbert L	Minneapolis Directory Co.	Image pg. A126

### 1313 23RD E

<u>Year</u>	<u>Uses</u>	<u>Source</u>	
1960	Morphew Leland R	R. L. Polk Co.	Image pg. A76
	Hanson L Sylvester	R. L. Polk Co.	Image pg. A76
1955	Hanson L Sylvester	Minneapolis Directory Co.	Image pg. A83
	Krekelberg Arth H	Minneapolis Directory Co.	Image pg. A83
1950	Krekelberg Arth H	Minneapolis Directory Co.	Image pg. A90
	Hanson L Sylvester	Minneapolis Directory Co.	Image pg. A90
1940	Miller Arth H	Minneapolis Directory Co.	Image pg. A105
	Schulenburg Frank H	Minneapolis Directory Co.	Image pg. A105
1935	Rue Rudolph E	Minneapolis Directory Co.	Image pg. A129
	Jurgensen Madeline	Minneapolis Directory Co.	Image pg. A129
	Andrews Walter H	Minneapolis Directory Co.	Image pg. A128
	Jurgensen Madeline	Minneapolis Directory Co.	Image pg. A128
	Andrews Walter H	Minneapolis Directory Co.	Image pg. A129
	Rue Rudolph E	Minneapolis Directory Co.	Image pg. A128

### 1317 23RD E

<u>Year</u>	<u>Uses</u>	<u>Source</u>	
1960	Walstrom Vi Von J Mrs	R. L. Polk Co.	Image pg. A76
	Heath Wm J	R. L. Polk Co.	Image pg. A76
1955	Heath Wm J	Minneapolis Directory Co.	Image pg. A83
1950	Heath Wm J	Minneapolis Directory Co.	Image pg. A90
1940	Brask Irving J	Minneapolis Directory Co.	Image pg. A105
1935	Brask Irving J	Minneapolis Directory Co.	Image pg. A131
	Brask Irving J	Minneapolis Directory Co.	Image pg. A130

### 1318 23RD E

<u>Year</u>	<u>Uses</u>	<u>Source</u>	
1960	Anderson Austin R contr	R. L. Polk Co.	Image pg. A76
1955	Hippe Carl	Minneapolis Directory Co.	Image pg. A83

## FINDINGS

<u>Year</u>	<u>Uses</u>	<u>Source</u>	
1950	Hippe Carl	Minneapolis Directory Co.	Image pg. A90
1940	Frisendahl Eskil G	Minneapolis Directory Co.	Image pg. A105
1935	Juse John E	Minneapolis Directory Co.	Image pg. A132
	Juse John E	Minneapolis Directory Co.	Image pg. A133

### 23RD St E

#### 1308 23RD St E

<u>Year</u>	<u>Uses</u>	<u>Source</u>	
1946	Bravis Harry J	Minneapolis Directory Co.	Image pg. A97
	Carlstrom Alvin J	Minneapolis Directory Co.	Image pg. A97

### 23RD ST E

#### 1308 23RD ST E

<u>Year</u>	<u>Uses</u>	<u>Source</u>	
1930	Lind Johanna C Mrs	Minneapolis Directory Co.	Image pg. A141
	Hawes Lester C	Minneapolis Directory Co.	Image pg. A141

### 23RD St E

#### 1309 23RD St E

<u>Year</u>	<u>Uses</u>	<u>Source</u>	
1946	Mitchell Wm F	Minneapolis Directory Co.	Image pg. A97

### 23RD ST E

#### 1309 23RD ST E

<u>Year</u>	<u>Uses</u>	<u>Source</u>	
1930	Trombley Mary Mrs	Minneapolis Directory Co.	Image pg. A141

### 23RD St E

#### 1310 23RD St E

<u>Year</u>	<u>Uses</u>	<u>Source</u>	
1946	Johnson Josephine M Mrs	Minneapolis Directory Co.	Image pg. A97

## FINDINGS

### 23RD ST E

#### 1310 23RD ST E

<u>Year</u>	<u>Uses</u>	<u>Source</u>	
1930	Johnson Albert L	Minneapolis Directory Co.	Image pg. A141

### 23RD St E

#### 1312 23RD St E

<u>Year</u>	<u>Uses</u>	<u>Source</u>	
1946	Stafford Delbert L	Minneapolis Directory Co.	Image pg. A97

### 23RD ST E

#### 1312 23RD ST E

<u>Year</u>	<u>Uses</u>	<u>Source</u>	
1930	Stafford Delbert L	Minneapolis Directory Co.	Image pg. A141

### 23RD St E

#### 1313 23RD St E

<u>Year</u>	<u>Uses</u>	<u>Source</u>	
1946	Hanson Sylvester	Minneapolis Directory Co.	Image pg. A97
	Schulenburg Frank H	Minneapolis Directory Co.	Image pg. A97

### 23RD ST E

#### 1313 23RD ST E

<u>Year</u>	<u>Uses</u>	<u>Source</u>	
1930	Jensen Francis	Minneapolis Directory Co.	Image pg. A141
	Mc Gregor Wm	Minneapolis Directory Co.	Image pg. A141

### 23RD St E

#### 1317 23RD St E

<u>Year</u>	<u>Uses</u>	<u>Source</u>	
1946	Heath Wm J	Minneapolis Directory Co.	Image pg. A97



## FINDINGS

### 23RD ST E

#### 1317 23RD ST E

<u>Year</u>	<u>Uses</u>	<u>Source</u>	
1930	Devereaux Mary Mrs	Minneapolis Directory Co.	Image pg. A141

### 23RD St E

#### 1318 23RD St E

<u>Year</u>	<u>Uses</u>	<u>Source</u>	
1946	Hippe Carl	Minneapolis Directory Co.	Image pg. A97

### 23RD ST E

#### 1318 23RD ST E

<u>Year</u>	<u>Uses</u>	<u>Source</u>	
1930	Vacant	Minneapolis Directory Co.	Image pg. A141

### 24TH

#### 1088 24TH

<u>Year</u>	<u>Uses</u>	<u>Source</u>	
1925	Lucas Mary wid Herman E r	Minneapolis Directory Co.	

#### 1092 24TH

<u>Year</u>	<u>Uses</u>	<u>Source</u>	
1925	PETRI Mathilda K wid Oscar r	Minneapolis Directory Co.	

#### 1100 24TH

<u>Year</u>	<u>Uses</u>	<u>Source</u>	
1925	Priscilla wid Frank r	Minneapolis Directory Co.	
	Peltier Henry J fireman Soo Line r	Minneapolis Directory Co.	
	Newton Myrtle nurse r Hotel Plaza	Minneapolis Directory Co.	

#### 1104 24TH

<u>Year</u>	<u>Uses</u>	<u>Source</u>	
1925	Girard Wendella Mrs mach opr b	Minneapolis Directory Co.	
1920	Utter Margaret C stenogr Soo Shops b 2550	Minneapolis Directory Co.	
	Utter Fred H foreman Compo Board Co b 4400	Minneapolis Directory Co.	
	Utter Frank M driver Eng Olson b	Minneapolis Directory Co.	

## FINDINGS

### 1108 24TH

<u>Year</u>	<u>Uses</u>	<u>Source</u>
1920	Ruder Joseph F park police r	Minneapolis Directory Co.

### 1110 24TH

<u>Year</u>	<u>Uses</u>	<u>Source</u>
1920	Rognas Roy E salsn W J Sherman r	Minneapolis Directory Co.

### 1112 24TH

<u>Year</u>	<u>Uses</u>	<u>Source</u>
1925	Co Geo N boilermkr Soo Shops r	Minneapolis Directory Co.

### 1114 24TH

<u>Year</u>	<u>Uses</u>	<u>Source</u>
1925	Peters Lawrence L driver r	Minneapolis Directory Co.
1920	Wohlford Nellie wid Geo W b	Minneapolis Directory Co.
	Wohlgemuth Anna C tchr r 600	Minneapolis Directory Co.

### 1120 24TH

<u>Year</u>	<u>Uses</u>	<u>Source</u>
1925	Calhwell Edith M wid Harry r	Minneapolis Directory Co.

### 1320 24TH

<u>Year</u>	<u>Uses</u>	<u>Source</u>
1920	Bredesen Oscar clk H S Christian Co r	Minneapolis Directory Co.

### 1404 24TH

<u>Year</u>	<u>Uses</u>	<u>Source</u>
1925	W Elizabeth wid Roswald r	Minneapolis Directory Co.

### 1407 24TH

<u>Year</u>	<u>Uses</u>	<u>Source</u>
1920	Aubert Helen A mach opr b	Minneapolis Directory Co.

### 1410 24TH

<u>Year</u>	<u>Uses</u>	<u>Source</u>
1920	Drothner Alma mach opr b	Minneapolis Directory Co.
	Bartusch Augusta wid David r	Minneapolis Directory Co.

### 1411 24TH

<u>Year</u>	<u>Uses</u>	<u>Source</u>
1925	Grunlund John elk Arian & Gudal r	Minneapolis Directory Co.

## FINDINGS

<u>Year</u>	<u>Uses</u>	<u>Source</u>
1925	Grunlund Russell H clk Donaldson s b	Minneapolis Directory Co.

### **24TH E**

#### **1100 24TH E**

<u>Year</u>	<u>Uses</u>	<u>Source</u>	
1960	Anderson Andrew R	R. L. Polk Co.	Image pg. A70
1955	Anderson Andrew R	Minneapolis Directory Co.	Image pg. A78
	Mallak Robt	Minneapolis Directory Co.	Image pg. A78
1950	Pedersen Petter C	Minneapolis Directory Co.	Image pg. A85
	Small Thos W	Minneapolis Directory Co.	Image pg. A85
1940	Small Thos W	Minneapolis Directory Co.	Image pg. A99
	Larson Edw L	Minneapolis Directory Co.	Image pg. A99
1935	1st fl vacant	Minneapolis Directory Co.	Image pg. A106
	Small Thos W	Minneapolis Directory Co.	Image pg. A106

#### **1102 24TH E**

<u>Year</u>	<u>Uses</u>	<u>Source</u>	
1960	Mans Raymond F	R. L. Polk Co.	Image pg. A70
	Tessman Chas A	R. L. Polk Co.	Image pg. A70
1955	Beihoffer Gerald J	Minneapolis Directory Co.	Image pg. A78
	DeBiaso Roy A	Minneapolis Directory Co.	Image pg. A78
1950	Zahhos Jas J	Minneapolis Directory Co.	Image pg. A85
	Anderson Jas H	Minneapolis Directory Co.	Image pg. A85
1940	Zahhos Jas G	Minneapolis Directory Co.	Image pg. A99
	Crew Jas H	Minneapolis Directory Co.	Image pg. A99
1935	Danielson Laura Mrs	Minneapolis Directory Co.	Image pg. A106
	Gilles John	Minneapolis Directory Co.	Image pg. A106

#### **1105 24TH E**

<u>Year</u>	<u>Uses</u>	<u>Source</u>	
1960	Olson Florence M Mrs	R. L. Polk Co.	Image pg. A70
	Felkey Jack D	R. L. Polk Co.	Image pg. A70
1955	Olson Florence Mrs	Minneapolis Directory Co.	Image pg. A78
	Smith Marie H Mrs	Minneapolis Directory Co.	Image pg. A78
1950	Corcoran Thos H	Minneapolis Directory Co.	Image pg. A85
1940	Overbo Ellen E Mrs	Minneapolis Directory Co.	Image pg. A99
	Burgeson Bertha E Mrs	Minneapolis Directory Co.	Image pg. A99
1935	Kroonblawd Ludwig W	Minneapolis Directory Co.	Image pg. A106
	Todd Myrle E	Minneapolis Directory Co.	Image pg. A106

## FINDINGS

### 1106 24TH E

<u>Year</u>	<u>Uses</u>	<u>Source</u>	
1960	Vacant	R. L. Polk Co.	Image pg. A70
1955	Wright Leo C	Minneapolis Directory Co.	Image pg. A78
1950	Wright Leo C	Minneapolis Directory Co.	Image pg. A85
1940	Wright Leo C	Minneapolis Directory Co.	Image pg. A99
1935	Wright Leo C	Minneapolis Directory Co.	Image pg. A106

### 1107 24TH E

<u>Year</u>	<u>Uses</u>	<u>Source</u>	
1960	Quaas Jas L	R. L. Polk Co.	Image pg. A70
	Rangel Louis R	R. L. Polk Co.	Image pg. A70
1955	Saterlie Alvis J	Minneapolis Directory Co.	Image pg. A78
	Thompson Leslie B	Minneapolis Directory Co.	Image pg. A78
1950	Williams Jas	Minneapolis Directory Co.	Image pg. A85
	Eide Oscar A	Minneapolis Directory Co.	Image pg. A85
	Williams Walter W	Minneapolis Directory Co.	Image pg. A85
1940	Oswald Albert E	Minneapolis Directory Co.	Image pg. A99
	Cartwright Bertha Mrs	Minneapolis Directory Co.	Image pg. A99
1935	Cartwright Bertha Mrs	Minneapolis Directory Co.	Image pg. A106
	Oswald E Albert	Minneapolis Directory Co.	Image pg. A106
	Vacant	Minneapolis Directory Co.	Image pg. A106
	Milton Ralph E	Minneapolis Directory Co.	Image pg. A106

### 1108 24TH E

<u>Year</u>	<u>Uses</u>	<u>Source</u>	
1960	Dahl Caroline Mrs	R. L. Polk Co.	Image pg. A70
1955	Dahl Julius A	Minneapolis Directory Co.	Image pg. A78
1950	Dahl Julius A	Minneapolis Directory Co.	Image pg. A85
1940	Dahl Julius A	Minneapolis Directory Co.	Image pg. A99
1935	Harthen Ellen Mrs	Minneapolis Directory Co.	Image pg. A134
	Dahl Julius A	Minneapolis Directory Co.	Image pg. A106

### 1109 24TH E

<u>Year</u>	<u>Uses</u>	<u>Source</u>	
1960	Anderson Sylvia Mrs	R. L. Polk Co.	Image pg. A70
1955	Reinart Nick R	Minneapolis Directory Co.	Image pg. A78
	Carlson Arth W	Minneapolis Directory Co.	Image pg. A78
1950	Chapman Jas A	Minneapolis Directory Co.	Image pg. A85
	Fund Marjorie	Minneapolis Directory Co.	Image pg. A85



## FINDINGS

<u>Year</u>	<u>Uses</u>	<u>Source</u>	
1940	Baker Wm M	Minneapolis Directory Co.	Image pg. A99
	Carlson Thos C	Minneapolis Directory Co.	Image pg. A99
1935	Baker Wm H	Minneapolis Directory Co.	Image pg. A106
	Carlson Thos C	Minneapolis Directory Co.	Image pg. A106

### 1110 24TH E

<u>Year</u>	<u>Uses</u>	<u>Source</u>	
1960	Watt John R	R. L. Polk Co.	Image pg. A70
1955	Watt John R	Minneapolis Directory Co.	Image pg. A78
1950	Watt John R	Minneapolis Directory Co.	Image pg. A85
1940	Winger Oscar A	Minneapolis Directory Co.	Image pg. A99
	Peterson Mathilda Mrs	Minneapolis Directory Co.	Image pg. A99
1935	Peterson Mathilda Mrs	Minneapolis Directory Co.	Image pg. A106
	Wisdom Vernie B	Minneapolis Directory Co.	Image pg. A106

### 1111 24TH E

<u>Year</u>	<u>Uses</u>	<u>Source</u>	
1960	Vacant	R. L. Polk Co.	Image pg. A70
1955	Tessman Chas A E	Minneapolis Directory Co.	Image pg. A78
1950	Stroth Louis D	Minneapolis Directory Co.	Image pg. A85
	Tessman Chas A E	Minneapolis Directory Co.	Image pg. A85
1940	Swanson Rose A Mrs	Minneapolis Directory Co.	Image pg. A99
	Driscoll Leon C	Minneapolis Directory Co.	Image pg. A99
1935	Tychsen Arth C	Minneapolis Directory Co.	Image pg. A106
	ONeil Anna Mrs	Minneapolis Directory Co.	Image pg. A106
	Wadsworth Chas T	Minneapolis Directory Co.	Image pg. A134
	Ciaciura Gertrude Mrs	Minneapolis Directory Co.	Image pg. A134
	Grenell Mary W Mrs	Minneapolis Directory Co.	Image pg. A134

### 1112 24TH E

<u>Year</u>	<u>Uses</u>	<u>Source</u>	
1960	DePew Emery D	R. L. Polk Co.	Image pg. A70
1955	Lonnquist Harold E	Minneapolis Directory Co.	Image pg. A78
1950	Brown Virgil R	Minneapolis Directory Co.	Image pg. A85
1935	Roff Herman C	Minneapolis Directory Co.	Image pg. A134

### 1114 24TH E

<u>Year</u>	<u>Uses</u>	<u>Source</u>	
1935	Giertz Wm	Minneapolis Directory Co.	Image pg. A134

## FINDINGS

### 1115 24TH E

<u>Year</u>	<u>Uses</u>	<u>Source</u>	
1960	Fischer Anna M Mrs	R. L. Polk Co.	Image pg. A70
	Nelson Mary A Mrs	R. L. Polk Co.	Image pg. A70
1955	Nelson Jacob A	Minneapolis Directory Co.	Image pg. A78
	Fischer Anna Mrs	Minneapolis Directory Co.	Image pg. A78
1950	Fisher Anna M Mrs	Minneapolis Directory Co.	Image pg. A85
	Nelson Jacob A	Minneapolis Directory Co.	Image pg. A85
1940	Schmidt John E	Minneapolis Directory Co.	Image pg. A99
	Kreideweis Herman G	Minneapolis Directory Co.	Image pg. A99
1935	Vannes Jos	Minneapolis Directory Co.	Image pg. A134
	Szczzech Saml C	Minneapolis Directory Co.	Image pg. A134
	Kastendick Alf F	Minneapolis Directory Co.	Image pg. A106
	Heitz Benj F	Minneapolis Directory Co.	Image pg. A106

### 1117 24TH E

<u>Year</u>	<u>Uses</u>	<u>Source</u>	
1935	Simkins Martha Mrs	Minneapolis Directory Co.	Image pg. A134
	Jensen Chris J	Minneapolis Directory Co.	Image pg. A134

### 1119 24TH E

<u>Year</u>	<u>Uses</u>	<u>Source</u>	
1935	Giese Emma Mrs	Minneapolis Directory Co.	Image pg. A134
	Mallon Effie G Mrs	Minneapolis Directory Co.	Image pg. A134

### 1120 24TH E

<u>Year</u>	<u>Uses</u>	<u>Source</u>	
1935	Auge Eliz Mrs	Minneapolis Directory Co.	Image pg. A134
	Mahr Jas J	Minneapolis Directory Co.	Image pg. A134

### 1123 24TH E

<u>Year</u>	<u>Uses</u>	<u>Source</u>	
1935	Fitzgerald Margt E Mrs	Minneapolis Directory Co.	Image pg. A134
	Moe Alf	Minneapolis Directory Co.	Image pg. A134

### 1201 24TH E

<u>Year</u>	<u>Uses</u>	<u>Source</u>	
1960	Northern Sign Co	R. L. Polk Co.	Image pg. A70
1955	Northern Sign Co	Minneapolis Directory Co.	Image pg. A78
1950	Vacant	Minneapolis Directory Co.	Image pg. A85
1940	Palmquist Frank E coal and oil	Minneapolis Directory Co.	Image pg. A99

## FINDINGS

<u>Year</u>	<u>Uses</u>	<u>Source</u>	
1935	Palmquist Coal & Oil Co	Minneapolis Directory Co.	Image pg. A106
<b>1203 24TH E</b>			
<u>Year</u>	<u>Uses</u>	<u>Source</u>	
1940	Palmquist Frank E ice	Minneapolis Directory Co.	Image pg. A99
<b>1209 24TH E</b>			
<u>Year</u>	<u>Uses</u>	<u>Source</u>	
1935	Des Jardin E A Mrs	Minneapolis Directory Co.	Image pg. A134
<b>1211 24TH E</b>			
<u>Year</u>	<u>Uses</u>	<u>Source</u>	
1935	Noren Walter G	Minneapolis Directory Co.	Image pg. A134
<b>1213 24TH E</b>			
<u>Year</u>	<u>Uses</u>	<u>Source</u>	
1935	Starr Morris shoe repr	Minneapolis Directory Co.	Image pg. A106
<b>1215 24TH E</b>			
<u>Year</u>	<u>Uses</u>	<u>Source</u>	
1935	B Banks Mildred M	Minneapolis Directory Co.	Image pg. A106
	A Vacant	Minneapolis Directory Co.	Image pg. A106
	bsmt Vacant	Minneapolis Directory Co.	Image pg. A106
	F Prinsen Wm A	Minneapolis Directory Co.	Image pg. A106
	Marlys Apartments	Minneapolis Directory Co.	Image pg. A106
	C Gould Marv	Minneapolis Directory Co.	Image pg. A106
	D Vacant	Minneapolis Directory Co.	Image pg. A106
	E Davis Arth B	Minneapolis Directory Co.	Image pg. A106
	Waag Anders E	Minneapolis Directory Co.	Image pg. A134
<b>1216 24TH E</b>			
<u>Year</u>	<u>Uses</u>	<u>Source</u>	
1935	Benjamin Axel E	Minneapolis Directory Co.	Image pg. A134
<b>1218 24TH E</b>			
<u>Year</u>	<u>Uses</u>	<u>Source</u>	
1935	Peske Bernard	Minneapolis Directory Co.	Image pg. A134
<b>1219 24TH E</b>			
<u>Year</u>	<u>Uses</u>	<u>Source</u>	
1935	B Bertram Anna C Mrs	Minneapolis Directory Co.	Image pg. A106

## FINDINGS

<u>Year</u>	<u>Uses</u>	<u>Source</u>	
1935	A Buhlman Edwin H	Minneapolis Directory Co.	Image pg. A106
	bsmt Poole Thos H	Minneapolis Directory Co.	Image pg. A106
	Marlys Apartments	Minneapolis Directory Co.	Image pg. A106
	C Smith Arth E	Minneapolis Directory Co.	Image pg. A106
	D Thomas David W	Minneapolis Directory Co.	Image pg. A106
	Burke Mollie Mrs	Minneapolis Directory Co.	Image pg. A134
	E Mullen Caroline	Minneapolis Directory Co.	Image pg. A106
	F Evans Milan M	Minneapolis Directory Co.	Image pg. A106
	Fritz Mary G Mrs	Minneapolis Directory Co.	Image pg. A134

### 1220 24TH E

<u>Year</u>	<u>Uses</u>	<u>Source</u>	
1935	Murphy Maurice W	Minneapolis Directory Co.	Image pg. A134

### 1222 24TH E

<u>Year</u>	<u>Uses</u>	<u>Source</u>	
1935	Baier Geo A	Minneapolis Directory Co.	Image pg. A134

### 1300 24TH E

<u>Year</u>	<u>Uses</u>	<u>Source</u>	
1960	Restyle Piano Co	R. L. Polk Co.	Image pg. A70
1955	Baker Ernest gro	Minneapolis Directory Co.	Image pg. A78
1950	Baker Ernest gro	Minneapolis Directory Co.	Image pg. A85
1940	Canning A A Mrs	Minneapolis Directory Co.	Image pg. A99
	Baker Ernest gro	Minneapolis Directory Co.	Image pg. A99
1935	Matson Carl	Minneapolis Directory Co.	Image pg. A106
	Baker Ernest gro	Minneapolis Directory Co.	Image pg. A106

### 1301 24TH E

<u>Year</u>	<u>Uses</u>	<u>Source</u>	
1960	Merit Gage Co precision finish	R. L. Polk Co.	Image pg. A70
	Restyle Piano Co	R. L. Polk Co.	Image pg. A70
1955	Springer Chas H gas sta	Minneapolis Directory Co.	Image pg. A78
1950	Nystedt Texaco Station	Minneapolis Directory Co.	Image pg. A85
1940	Rorer & Canning fill sta	Minneapolis Directory Co.	Image pg. A99
1935	Nyholm Lewis	Minneapolis Directory Co.	Image pg. A134
	Carlblom Frank B fill	Minneapolis Directory Co.	Image pg. A106



## FINDINGS

### 1302 24TH E

<u>Year</u>	<u>Uses</u>	<u>Source</u>	
1960	Restyle Piano Co	R. L. Polk Co.	Image pg. A70
	Kunitz Emmy H Mrs	R. L. Polk Co.	Image pg. A70
1955	Worley Nathan E	Minneapolis Directory Co.	Image pg. A78
1950	Larson Wm	Minneapolis Directory Co.	Image pg. A85

### 1303 24TH E

<u>Year</u>	<u>Uses</u>	<u>Source</u>	
1960	Restyle Piano Co	R. L. Polk Co.	Image pg. A70
1935	Weeks Pauline Mrs	Minneapolis Directory Co.	Image pg. A134

### 1304 24TH E

<u>Year</u>	<u>Uses</u>	<u>Source</u>	
1960	Restyle Piano Co	R. L. Polk Co.	Image pg. A70
	Restyle Piano Co	R. L. Polk Co.	Image pg. A70
1955	ReStyle Piano Co	Minneapolis Directory Co.	Image pg. A78
1950	ReStyle Piano Co	Minneapolis Directory Co.	Image pg. A85
1940	Sandelin A W sheet mtl wkr	Minneapolis Directory Co.	Image pg. A99
1935	Bartlett Dwight E tire	Minneapolis Directory Co.	Image pg. A106

### 1305 24TH E

<u>Year</u>	<u>Uses</u>	<u>Source</u>	
1935	Newman Wilson A	Minneapolis Directory Co.	Image pg. A134
	Gerber Gustave	Minneapolis Directory Co.	Image pg. A134
	OGar Hermena Mrs	Minneapolis Directory Co.	Image pg. A134

### 1309 24TH E

<u>Year</u>	<u>Uses</u>	<u>Source</u>	
1960	Youngren Tailor Shop	R. L. Polk Co.	Image pg. A70
1955	Youngren Marcus K tailor shop	Minneapolis Directory Co.	Image pg. A78
1950	Youngrens Tailor Shop	Minneapolis Directory Co.	Image pg. A85
1940	Vacant	Minneapolis Directory Co.	Image pg. A99
1935	Krishef Jacob L	Minneapolis Directory Co.	Image pg. A106
	Johnson Anthony W	Minneapolis Directory Co.	Image pg. A106
	Lunde Floyd H	Minneapolis Directory Co.	Image pg. A106
	Vacant	Minneapolis Directory Co.	Image pg. A106

### 1311 24TH E

<u>Year</u>	<u>Uses</u>	<u>Source</u>	
1960	Aspen Harold	R. L. Polk Co.	Image pg. A70

## FINDINGS

<u>Year</u>	<u>Uses</u>	<u>Source</u>	
1955	No return	Minneapolis Directory Co.	Image pg. A78
1950	Dullnig Stanley S	Minneapolis Directory Co.	Image pg. A85
	Harris Chas R barber	Minneapolis Directory Co.	Image pg. A85
	Rand Chas T auto repr	Minneapolis Directory Co.	Image pg. A85
1940	Harris Chas R barber	Minneapolis Directory Co.	Image pg. A99
	Blake Roy M	Minneapolis Directory Co.	Image pg. A99
	Rand Chas T auto repr	Minneapolis Directory Co.	Image pg. A99
1935	Harris Chas R barber	Minneapolis Directory Co.	Image pg. A106
	Rand Chas T auto repr	Minneapolis Directory Co.	Image pg. A106
	Leaman May E Mrs	Minneapolis Directory Co.	Image pg. A106
	Chesterfield Apts	Minneapolis Directory Co.	Image pg. A106
	Leuzinger J Fredk	Minneapolis Directory Co.	Image pg. A106
	Vacant	Minneapolis Directory Co.	Image pg. A106
	Westerman Susie J Mrs	Minneapolis Directory Co.	Image pg. A106
	Doyle John	Minneapolis Directory Co.	Image pg. A106
	Vacant	Minneapolis Directory Co.	Image pg. A106
	Childs Homer A	Minneapolis Directory Co.	Image pg. A106
	Dalrymple Lyle L	Minneapolis Directory Co.	Image pg. A106
	Tresness Fred	Minneapolis Directory Co.	Image pg. A134

### 1312 24TH E

<u>Year</u>	<u>Uses</u>	<u>Source</u>	
1960	Johnson Vern L	R. L. Polk Co.	Image pg. A70
1955	ONeill Edw B	Minneapolis Directory Co.	Image pg. A78
1950	Larkin Rose Mrs	Minneapolis Directory Co.	Image pg. A85
1940	Pariseau Jas E	Minneapolis Directory Co.	Image pg. A99
1935	Duke Saml C	Minneapolis Directory Co.	Image pg. A106

### 1313 24TH E

<u>Year</u>	<u>Uses</u>	<u>Source</u>	
1960	Rand Anna M Mrs	R. L. Polk Co.	Image pg. A70
1955	Rand Chas T	Minneapolis Directory Co.	Image pg. A78
1950	Mosal Wm F auto repr	Minneapolis Directory Co.	Image pg. A85
	Gunnars Garage	Minneapolis Directory Co.	Image pg. A85
1940	Rand Chas T	Minneapolis Directory Co.	Image pg. A99
1935	Rand Chas T	Minneapolis Directory Co.	Image pg. A106

## FINDINGS

### 1314 24TH E

<u>Year</u>	<u>Uses</u>	<u>Source</u>	
1960	ONeill Edw B	R. L. Polk Co.	Image pg. A70
1955	Prochazka Frank A	Minneapolis Directory Co.	Image pg. A78
1950	Slyngstad Martin	Minneapolis Directory Co.	Image pg. A85
1940	Drews Leo	Minneapolis Directory Co.	Image pg. A99
1935	Mc Gathay Eloch	Minneapolis Directory Co.	Image pg. A106

### 1315 24TH E

<u>Year</u>	<u>Uses</u>	<u>Source</u>	
1960	Peterson Rhodes N	R. L. Polk Co.	Image pg. A70
	Patterson Geo	R. L. Polk Co.	Image pg. A70
1955	Erland Clatus M	Minneapolis Directory Co.	Image pg. A78
	Peterson Rhodes N	Minneapolis Directory Co.	Image pg. A78
1950	Paulson Ernest F	Minneapolis Directory Co.	Image pg. A85
	Wilson Mildred G Mrs	Minneapolis Directory Co.	Image pg. A85
1940	Flynn Jas R	Minneapolis Directory Co.	Image pg. A99
	Voss Walter W	Minneapolis Directory Co.	Image pg. A99
1935	Egland Ole W	Minneapolis Directory Co.	Image pg. A106
	Melby Anna	Minneapolis Directory Co.	Image pg. A106
	Tuma Ida J Mrs	Minneapolis Directory Co.	Image pg. A106
	Tiller Peter J	Minneapolis Directory Co.	Image pg. A134

### 1316 24TH E

<u>Year</u>	<u>Uses</u>	<u>Source</u>	
1960	Knutson Kermit B	R. L. Polk Co.	Image pg. A70
	Walker Charlotte	R. L. Polk Co.	Image pg. A70
	Berntson Bergine	R. L. Polk Co.	Image pg. A70
	Helens Beauty Shop	R. L. Polk Co.	Image pg. A70
	AAA Realty Co	R. L. Polk Co.	Image pg. A70
	Johnson Yerda	R. L. Polk Co.	Image pg. A70
	Ulvestad Andrina Mrs	R. L. Polk Co.	Image pg. A70
	Hanson Ingeborg A Mrs	R. L. Polk Co.	Image pg. A70
1955	Hanson Ingaborg Mrs	Minneapolis Directory Co.	Image pg. A78
	Knutson Helen L Mrs beauty shop	Minneapolis Directory Co.	Image pg. A78
	Knutson Kermit B	Minneapolis Directory Co.	Image pg. A78
	Berger Mabel	Minneapolis Directory Co.	Image pg. A78
	Nelson Marlys A Mrs	Minneapolis Directory Co.	Image pg. A78
	AAA Realty Co	Minneapolis Directory Co.	Image pg. A78
	Laughlin Evelvn Mrs	Minneapolis Directory Co.	Image pg. A78

## FINDINGS

<u>Year</u>	<u>Uses</u>	<u>Source</u>	
1950	Nemec Carl	Minneapolis Directory Co.	Image pg. A85
	Popek Walter S	Minneapolis Directory Co.	Image pg. A85
	Senenfelder Chas	Minneapolis Directory Co.	Image pg. A85
	Knutson Kermit B real est	Minneapolis Directory Co.	Image pg. A85
	Hanson Ingaborg Mrs	Minneapolis Directory Co.	Image pg. A85
	Knutson Helen L Mrs beauty shop	Minneapolis Directory Co.	Image pg. A85
	Laughlin Evelyn Mrs	Minneapolis Directory Co.	Image pg. A85
1940	Knutson Kermit B	Minneapolis Directory Co.	Image pg. A99
	Dayton Dora R Mrs	Minneapolis Directory Co.	Image pg. A99
	Van Tassel Beltram E	Minneapolis Directory Co.	Image pg. A99
1935	Thompson Hilda	Minneapolis Directory Co.	Image pg. A106

### 1317 24TH E

<u>Year</u>	<u>Uses</u>	<u>Source</u>	
1935	Sandbo John	Minneapolis Directory Co.	Image pg. A134
	Cook Geo	Minneapolis Directory Co.	Image pg. A134

### 1320 24TH E

<u>Year</u>	<u>Uses</u>	<u>Source</u>	
1955	Wangensteen Owen sht mtl	Minneapolis Directory Co.	Image pg. A78
1950	Vacant	Minneapolis Directory Co.	Image pg. A85
1940	Langanki Leonard magazines	Minneapolis Directory Co.	Image pg. A99
1935	Gutt John shoe repr	Minneapolis Directory Co.	Image pg. A106

### 1321 24TH E

<u>Year</u>	<u>Uses</u>	<u>Source</u>	
1960	Tevick Fred	R. L. Polk Co.	Image pg. A70
	VanDeVere Gary E	R. L. Polk Co.	Image pg. A70
1955	Peterson Minnie K Mrs	Minneapolis Directory Co.	Image pg. A78
1950	Crowe Harold W	Minneapolis Directory Co.	Image pg. A85
	Shattler Howard R	Minneapolis Directory Co.	Image pg. A85
1940	Kidd John A	Minneapolis Directory Co.	Image pg. A99
	Mattson G Inez Mrs	Minneapolis Directory Co.	Image pg. A99
1935	Hamlin Inez G Mrs	Minneapolis Directory Co.	Image pg. A106
	Erickson Einar	Minneapolis Directory Co.	Image pg. A106

### 1322 24TH E

<u>Year</u>	<u>Uses</u>	<u>Source</u>	
1955	Peterson Stanley G gro	Minneapolis Directory Co.	Image pg. A78
1950	Peterson Harold S meats	Minneapolis Directory Co.	Image pg. A85

## FINDINGS

<u>Year</u>	<u>Uses</u>	<u>Source</u>	
1950	Schow Marie Mrs	Minneapolis Directory Co.	Image pg. A85
1940	Peterson Harold S meats	Minneapolis Directory Co.	Image pg. A99
	Schow Cheetle	Minneapolis Directory Co.	Image pg. A99
1935	Johnson Albert T meats	Minneapolis Directory Co.	Image pg. A106
	Andersen Thor J	Minneapolis Directory Co.	Image pg. A106

### 1323 24TH E

<u>Year</u>	<u>Uses</u>	<u>Source</u>	
1955	Peterson Stanley G gro	Minneapolis Directory Co.	Image pg. A78

### 1324 24TH E

<u>Year</u>	<u>Uses</u>	<u>Source</u>	
1955	Peterson Stanley G gro	Minneapolis Directory Co.	Image pg. A78
	Andreotti Albert	Minneapolis Directory Co.	Image pg. A78
1950	Andreotti Albert	Minneapolis Directory Co.	Image pg. A85
1940	Peterson Swan gro	Minneapolis Directory Co.	Image pg. A99
1935	Peterson Swan gro	Minneapolis Directory Co.	Image pg. A106
	Gustafson Einar	Minneapolis Directory Co.	Image pg. A106

### 1400 24TH E

<u>Year</u>	<u>Uses</u>	<u>Source</u>	
1935	Woodhall Jas F	Minneapolis Directory Co.	Image pg. A134
	Vitzthum Eliz Mrs	Minneapolis Directory Co.	Image pg. A134

### 1401 24TH E

<u>Year</u>	<u>Uses</u>	<u>Source</u>	
1960	Morrissette Jos G	R. L. Polk Co.	Image pg. A70
	Turner Gary E	R. L. Polk Co.	Image pg. A70
1955	Morrissette Jos G	Minneapolis Directory Co.	Image pg. A78
	Stopnieks Hortenzia Mrs	Minneapolis Directory Co.	Image pg. A78
1950	Devine Thos J	Minneapolis Directory Co.	Image pg. A85
	Evavold Jas C	Minneapolis Directory Co.	Image pg. A85
1940	Miller Geo W	Minneapolis Directory Co.	Image pg. A99
	Kock Clarence H	Minneapolis Directory Co.	Image pg. A99
1935	Glassman Clara Mrs	Minneapolis Directory Co.	Image pg. A106
	Bollingberg Hans	Minneapolis Directory Co.	Image pg. A106

### 1403 24TH E

<u>Year</u>	<u>Uses</u>	<u>Source</u>	
1960	Bees Gift Shop	R. L. Polk Co.	Image pg. A70



## FINDINGS

<u>Year</u>	<u>Uses</u>	<u>Source</u>	
1960	Lina Manuel	R. L. Polk Co.	Image pg. A70
	Thompson Sibert W	R. L. Polk Co.	Image pg. A70
1955	Thompson Sibert W	Minneapolis Directory Co.	Image pg. A78
1950	Thompson Sibert W	Minneapolis Directory Co.	Image pg. A85
	Stark Lyle	Minneapolis Directory Co.	Image pg. A85
1940	Nelson Milton A	Minneapolis Directory Co.	Image pg. A99
	Devine Thos J	Minneapolis Directory Co.	Image pg. A99
1935	Nilsen John	Minneapolis Directory Co.	Image pg. A106
	Tack Ford T	Minneapolis Directory Co.	Image pg. A134
	Smith Geo B	Minneapolis Directory Co.	Image pg. A106
	Brown Willard G	Minneapolis Directory Co.	Image pg. A134

### 1405 24TH E

<u>Year</u>	<u>Uses</u>	<u>Source</u>	
1960	Standridge Christopher C	R. L. Polk Co.	Image pg. A70
1955	Green Arth	Minneapolis Directory Co.	Image pg. A78
	Heinecke Donald L	Minneapolis Directory Co.	Image pg. A78
1950	Green Athr	Minneapolis Directory Co.	Image pg. A85
	Michalec John J	Minneapolis Directory Co.	Image pg. A85
1940	Welsvor Olaf B	Minneapolis Directory Co.	Image pg. A99
	DeForrest Harold E	Minneapolis Directory Co.	Image pg. A99
1935	Snyder Jas H	Minneapolis Directory Co.	Image pg. A134
	Melsvor Olaf B	Minneapolis Directory Co.	Image pg. A106
	Kohout Jos J	Minneapolis Directory Co.	Image pg. A106
	Sutkowski Felix	Minneapolis Directory Co.	Image pg. A134

### 1407 24TH E

<u>Year</u>	<u>Uses</u>	<u>Source</u>	
1960	Johnson Jas H	R. L. Polk Co.	Image pg. A70
	Ytredal Oscar J	R. L. Polk Co.	Image pg. A70
1955	Sorensen Palmer C	Minneapolis Directory Co.	Image pg. A78
	Almsted Glenn R	Minneapolis Directory Co.	Image pg. A78
1950	Sorensen Palmer C	Minneapolis Directory Co.	Image pg. A85
1940	Mangen Lawrence P	Minneapolis Directory Co.	Image pg. A99
	Larsen Kenneth W	Minneapolis Directory Co.	Image pg. A99
1935	Hanger Andrew	Minneapolis Directory Co.	Image pg. A106
	Kinrade Cath Mrs	Minneapolis Directory Co.	Image pg. A106

## FINDINGS

### 1410 24TH E

<u>Year</u>	<u>Uses</u>	<u>Source</u>	
1935	Reynolds Harold C	Minneapolis Directory Co.	Image pg. A134

### 1411 24TH E

<u>Year</u>	<u>Uses</u>	<u>Source</u>	
1960	Vacant	R. L. Polk Co.	Image pg. A70
1955	Kuether Aug F	Minneapolis Directory Co.	Image pg. A78
1950	Kuether Aug F	Minneapolis Directory Co.	Image pg. A85
1940	Kuether Aug F	Minneapolis Directory Co.	Image pg. A99
1935	Jabusch Wm R	Minneapolis Directory Co.	Image pg. A134
	Kuether Aug F	Minneapolis Directory Co.	Image pg. A106

### 1412 24TH E

<u>Year</u>	<u>Uses</u>	<u>Source</u>	
1955	Lutheran Deaconess Home and Hospital	Minneapolis Directory Co.	Image pg. A78
1950	Lutheran Deaconess Home and Hospital	Minneapolis Directory Co.	Image pg. A85
1940	Lutheran Deaconess Home & Hosp	Minneapolis Directory Co.	Image pg. A99
1935	Lutheranr Deaconess	Minneapolis Directory Co.	Image pg. A106
	Home & Hosp	Minneapolis Directory Co.	Image pg. A106

### 1414 24TH E

<u>Year</u>	<u>Uses</u>	<u>Source</u>	
1935	Zekman Arth	Minneapolis Directory Co.	Image pg. A106
	Beyer Henry E	Minneapolis Directory Co.	Image pg. A134

### 1415 24TH E

<u>Year</u>	<u>Uses</u>	<u>Source</u>	
1940	Apartments	Minneapolis Directory Co.	Image pg. A99
	Smith Bradford	Minneapolis Directory Co.	Image pg. A99
	4 Vacant	Minneapolis Directory Co.	Image pg. A99
1935	Kretchmer John A	Minneapolis Directory Co.	Image pg. A134

### 1418 24TH E

<u>Year</u>	<u>Uses</u>	<u>Source</u>	
1935	Kenney John	Minneapolis Directory Co.	Image pg. A134

### 1422 24TH E

<u>Year</u>	<u>Uses</u>	<u>Source</u>	
1935	Fischer Mary M Mrs	Minneapolis Directory Co.	Image pg. A134

## FINDINGS

### 1424 24TH E

<u>Year</u>	<u>Uses</u>	<u>Source</u>	
1935	Fischer Wilhelmina B	Minneapolis Directory Co.	Image pg. A134

### 1425 24TH E

<u>Year</u>	<u>Uses</u>	<u>Source</u>	
1935	Roberson B E Mrs	Minneapolis Directory Co.	Image pg. A134

### 1426 24TH E

<u>Year</u>	<u>Uses</u>	<u>Source</u>	
1935	Stattine Jonas E pntr	Minneapolis Directory Co.	Image pg. A134
	Ramswick T M Mrs	Minneapolis Directory Co.	Image pg. A134

### 1428 24TH E

<u>Year</u>	<u>Uses</u>	<u>Source</u>	
1935	Valenta Frank D	Minneapolis Directory Co.	Image pg. A134
	Stanz Louise Mrs	Minneapolis Directory Co.	Image pg. A134
	Anderson Hilda C Mrs	Minneapolis Directory Co.	Image pg. A134

### 1431 24TH E

<u>Year</u>	<u>Uses</u>	<u>Source</u>	
1935	Oblinger Chas W	Minneapolis Directory Co.	Image pg. A134

### 24TH St E

#### 1100 24TH St E

<u>Year</u>	<u>Uses</u>	<u>Source</u>	
1946	Small Thos W	Minneapolis Directory Co.	Image pg. A92
	Pederson Petter C	Minneapolis Directory Co.	Image pg. A92

### 24TH ST E

#### 1100 24TH ST E

<u>Year</u>	<u>Uses</u>	<u>Source</u>	
1930	Watkins Frank J	Minneapolis Directory Co.	Image pg. A136

### 24TH St E

#### 1102 24TH St E

<u>Year</u>	<u>Uses</u>	<u>Source</u>	
1946	Crew Jas H	Minneapolis Directory Co.	Image pg. A92
	Zahhos Jas G	Minneapolis Directory Co.	Image pg. A92

## FINDINGS

### 24TH ST E

#### 1102 24TH ST E

<u>Year</u>	<u>Uses</u>	<u>Source</u>	
1930	Morgan Walter	Minneapolis Directory Co.	Image pg. A136
	Olsvig Jenny Mrs	Minneapolis Directory Co.	Image pg. A136

### 24TH St E

#### 1105 24TH St E

<u>Year</u>	<u>Uses</u>	<u>Source</u>	
1946	Gokey Saml A	Minneapolis Directory Co.	Image pg. A92
	Corcoran Thos H	Minneapolis Directory Co.	Image pg. A92

### 24TH ST E

#### 1105 24TH ST E

<u>Year</u>	<u>Uses</u>	<u>Source</u>	
1930	Kroonblawd Ludwig W	Minneapolis Directory Co.	Image pg. A136

### 24TH St E

#### 1106 24TH St E

<u>Year</u>	<u>Uses</u>	<u>Source</u>	
1946	Wright Leo C	Minneapolis Directory Co.	Image pg. A92

### 24TH ST E

#### 1106 24TH ST E

<u>Year</u>	<u>Uses</u>	<u>Source</u>	
1930	Lunt Geo E	Minneapolis Directory Co.	Image pg. A136

### 24TH St E

#### 1107 24TH St E

<u>Year</u>	<u>Uses</u>	<u>Source</u>	
1946	Eide Oscar A	Minneapolis Directory Co.	Image pg. A92
	Williams Walter W	Minneapolis Directory Co.	Image pg. A92

## FINDINGS

### 24TH ST E

#### 1107 24TH ST E

<u>Year</u>	<u>Uses</u>	<u>Source</u>	
1930	Oswald Emil T	Minneapolis Directory Co.	Image pg. A136
	Besse Roy R	Minneapolis Directory Co.	Image pg. A136

### 24TH St E

#### 1108 24TH St E

<u>Year</u>	<u>Uses</u>	<u>Source</u>	
1946	Dahl Julius A	Minneapolis Directory Co.	Image pg. A92

### 24TH ST E

#### 1108 24TH ST E

<u>Year</u>	<u>Uses</u>	<u>Source</u>	
1930	Thorner Carl G	Minneapolis Directory Co.	Image pg. A136

### 24TH St E

#### 1109 24TH St E

<u>Year</u>	<u>Uses</u>	<u>Source</u>	
1946	Parent Jos	Minneapolis Directory Co.	Image pg. A92
	Higgins Beulah I Mrs	Minneapolis Directory Co.	Image pg. A92

### 24TH ST E

#### 1109 24TH ST E

<u>Year</u>	<u>Uses</u>	<u>Source</u>	
1930	Counter Leonard E	Minneapolis Directory Co.	Image pg. A136

### 24TH St E

#### 1110 24TH St E

<u>Year</u>	<u>Uses</u>	<u>Source</u>	
1946	Watt John R	Minneapolis Directory Co.	Image pg. A92



## FINDINGS

### 24TH ST E

#### 1110 24TH ST E

<u>Year</u>	<u>Uses</u>	<u>Source</u>	
1930	Peterson Aug A	Minneapolis Directory Co.	Image pg. A136
	Strom Wm	Minneapolis Directory Co.	Image pg. A136

### 24TH St E

#### 1111 24TH St E

<u>Year</u>	<u>Uses</u>	<u>Source</u>	
1946	Tessman Chas A E	Minneapolis Directory Co.	Image pg. A92
	Driscoll Leon C	Minneapolis Directory Co.	Image pg. A92

### 24TH ST E

#### 1111 24TH ST E

<u>Year</u>	<u>Uses</u>	<u>Source</u>	
1930	Murray Danl	Minneapolis Directory Co.	Image pg. A136
	Lackey Mary E Mrs	Minneapolis Directory Co.	Image pg. A136

### 24TH St E

#### 1112 24TH St E

<u>Year</u>	<u>Uses</u>	<u>Source</u>	
1946	Brown Virgil R	Minneapolis Directory Co.	Image pg. A92

#### 1115 24TH St E

<u>Year</u>	<u>Uses</u>	<u>Source</u>	
1946	Fisher Anna M Mrs	Minneapolis Directory Co.	Image pg. A92
	Kreideweis Herman G	Minneapolis Directory Co.	Image pg. A92

### 24TH ST E

#### 1115 24TH ST E

<u>Year</u>	<u>Uses</u>	<u>Source</u>	
1930	Harrigan Geo T	Minneapolis Directory Co.	Image pg. A136
	Geitner Robt	Minneapolis Directory Co.	Image pg. A136

## FINDINGS

### 24TH St E

#### 1201 24TH St E

<u>Year</u>	<u>Uses</u>	<u>Source</u>	
1946	Palmquist Coal & Oil Co	Minneapolis Directory Co.	Image pg. A92

### 24TH ST E

#### 1201 24TH ST E

<u>Year</u>	<u>Uses</u>	<u>Source</u>	
1930	Palmquist Fuel	Minneapolis Directory Co.	Image pg. A136
	Transfer Co	Minneapolis Directory Co.	Image pg. A136

### 24TH St E

#### 1300 24TH St E

<u>Year</u>	<u>Uses</u>	<u>Source</u>	
1946	Baker Ernest gro	Minneapolis Directory Co.	Image pg. A92
	VanDer Veer Florence	Minneapolis Directory Co.	Image pg. A92

### 24TH ST E

#### 1300 24TH ST E

<u>Year</u>	<u>Uses</u>	<u>Source</u>	
1930	Mittelstedt Henry F	Minneapolis Directory Co.	Image pg. A136
	Beihoffer John T	Minneapolis Directory Co.	Image pg. A136

### 24TH St E

#### 1301 24TH St E

<u>Year</u>	<u>Uses</u>	<u>Source</u>	
1946	DeBiaso Dominic Afill sta	Minneapolis Directory Co.	Image pg. A92

#### 1304 24TH St E

<u>Year</u>	<u>Uses</u>	<u>Source</u>	
1946	Cederholm Leonard cabtmkr	Minneapolis Directory Co.	Image pg. A92

### 24TH ST E

#### 1304 24TH ST E

<u>Year</u>	<u>Uses</u>	<u>Source</u>	
1930	Walters Tire Co	Minneapolis Directory Co.	Image pg. A136

## FINDINGS

### 24TH St E

#### 1309 24TH St E

<u>Year</u>	<u>Uses</u>	<u>Source</u>	
1946	Youngren Markus tailor	Minneapolis Directory Co.	Image pg. A92

### 24TH ST E

#### 1309 24TH ST E

<u>Year</u>	<u>Uses</u>	<u>Source</u>	
1930	Hanson Martha gro	Minneapolis Directory Co.	Image pg. A136

### 24TH St E

#### 1311 24TH St E

<u>Year</u>	<u>Uses</u>	<u>Source</u>	
1946	Dullnig Stanley S	Minneapolis Directory Co.	Image pg. A92
	Harris Chas R barber	Minneapolis Directory Co.	Image pg. A92
	Rand Chas T auto repr	Minneapolis Directory Co.	Image pg. A92

### 24TH ST E

#### 1311 24TH ST E

<u>Year</u>	<u>Uses</u>	<u>Source</u>	
1930	Martinson Inga Mrs	Minneapolis Directory Co.	Image pg. A136

### 24TH St E

#### 1312 24TH St E

<u>Year</u>	<u>Uses</u>	<u>Source</u>	
1946	Prochazka Wm A	Minneapolis Directory Co.	Image pg. A92

### 24TH ST E

#### 1312 24TH ST E

<u>Year</u>	<u>Uses</u>	<u>Source</u>	
1930	Hubbard Edw	Minneapolis Directory Co.	Image pg. A136

## FINDINGS

### 24TH St E

#### 1313 24TH St E

<u>Year</u>	<u>Uses</u>	<u>Source</u>	
1946	Rand Chas T	Minneapolis Directory Co.	Image pg. A92

### 24TH ST E

#### 1313 24TH ST E

<u>Year</u>	<u>Uses</u>	<u>Source</u>	
1930	Rand Chas T	Minneapolis Directory Co.	Image pg. A136
	Hanson Martha	Minneapolis Directory Co.	Image pg. A136

### 24TH St E

#### 1314 24TH St E

<u>Year</u>	<u>Uses</u>	<u>Source</u>	
1946	Slyngstad Martin	Minneapolis Directory Co.	Image pg. A92

### 24TH ST E

#### 1314 24TH ST E

<u>Year</u>	<u>Uses</u>	<u>Source</u>	
1930	Mc Gathay Enoch	Minneapolis Directory Co.	Image pg. A136

### 24TH St E

#### 1315 24TH St E

<u>Year</u>	<u>Uses</u>	<u>Source</u>	
1946	Wilson Mildred G Mrs	Minneapolis Directory Co.	Image pg. A92
	Paulson Ernest F	Minneapolis Directory Co.	Image pg. A92

### 24TH ST E

#### 1315 24TH ST E

<u>Year</u>	<u>Uses</u>	<u>Source</u>	
1930	Hultgren Titus	Minneapolis Directory Co.	Image pg. A136
	Myhre Ole P	Minneapolis Directory Co.	Image pg. A136

## FINDINGS

### 24TH St E

#### 1316 24TH St E

<u>Year</u>	<u>Uses</u>	<u>Source</u>	
1946	Meyhre Ruth	Minneapolis Directory Co.	Image pg. A92
	Laughlin Evelyn Mrs	Minneapolis Directory Co.	Image pg. A92
	Knutson Kermit B	Minneapolis Directory Co.	Image pg. A92
	Kent John	Minneapolis Directory Co.	Image pg. A92
	Hanson Ingaborg Mrs	Minneapolis Directory Co.	Image pg. A92

### 24TH ST E

#### 1316 24TH ST E

<u>Year</u>	<u>Uses</u>	<u>Source</u>	
1930	Vacant	Minneapolis Directory Co.	Image pg. A136

### 24TH St E

#### 1320 24TH St E

<u>Year</u>	<u>Uses</u>	<u>Source</u>	
1946	Gardner Sidney locksmith	Minneapolis Directory Co.	Image pg. A92

### 24TH ST E

#### 1320 24TH ST E

<u>Year</u>	<u>Uses</u>	<u>Source</u>	
1930	barbers	Minneapolis Directory Co.	Image pg. A136
	Watkins & Purdyman	Minneapolis Directory Co.	Image pg. A136

### 24TH St E

#### 1321 24TH St E

<u>Year</u>	<u>Uses</u>	<u>Source</u>	
1946	Shattler Howard R	Minneapolis Directory Co.	Image pg. A92
	Mattson G Inez Mrs	Minneapolis Directory Co.	Image pg. A92

### 24TH ST E

#### 1321 24TH ST E

<u>Year</u>	<u>Uses</u>	<u>Source</u>	
1930	Seim Paul	Minneapolis Directory Co.	Image pg. A136
	Hoitomt Otto	Minneapolis Directory Co.	Image pg. A136



## FINDINGS

### 24TH St E

#### 1322 24TH St E

<u>Year</u>	<u>Uses</u>	<u>Source</u>	
1946	Schow Marie Mrs	Minneapolis Directory Co.	Image pg. A92
	Peterson Harold S meats	Minneapolis Directory Co.	Image pg. A92
	Andreotti Albert	Minneapolis Directory Co.	Image pg. A92

### 24TH ST E

#### 1322 24TH ST E

<u>Year</u>	<u>Uses</u>	<u>Source</u>	
1930	Johnson Albert T meats	Minneapolis Directory Co.	Image pg. A136
	Anderson Troy	Minneapolis Directory Co.	Image pg. A136

### 24TH St E

#### 1324 24TH St E

<u>Year</u>	<u>Uses</u>	<u>Source</u>	
1946	Peterson Swan gro	Minneapolis Directory Co.	Image pg. A92

### 24TH ST E

#### 1324 24TH ST E

<u>Year</u>	<u>Uses</u>	<u>Source</u>	
1930	Peterson Swan gro	Minneapolis Directory Co.	Image pg. A136
	Kittelson Oscar G	Minneapolis Directory Co.	Image pg. A136

### 24TH St E

#### 1401 24TH St E

<u>Year</u>	<u>Uses</u>	<u>Source</u>	
1946	Devine Thos J	Minneapolis Directory Co.	Image pg. A92
	Schoenecker Wm	Minneapolis Directory Co.	Image pg. A92

### 24TH ST E

#### 1401 24TH ST E

<u>Year</u>	<u>Uses</u>	<u>Source</u>	
1930	Moran Thos G	Minneapolis Directory Co.	Image pg. A136
	Kyhn Harry A	Minneapolis Directory Co.	Image pg. A136

## FINDINGS

### 24TH St E

#### 1403 24TH St E

<u>Year</u>	<u>Uses</u>	<u>Source</u>	
1946	Burgess Christ W	Minneapolis Directory Co.	Image pg. A92
	Nelson Howard O	Minneapolis Directory Co.	Image pg. A92

### 24TH ST E

#### 1403 24TH ST E

<u>Year</u>	<u>Uses</u>	<u>Source</u>	
1930	Mc Quillan Maurice A	Minneapolis Directory Co.	Image pg. A136
	Olson Swan	Minneapolis Directory Co.	Image pg. A136

### 24TH St E

#### 1405 24TH St E

<u>Year</u>	<u>Uses</u>	<u>Source</u>	
1946	Fox Fredk A	Minneapolis Directory Co.	Image pg. A92
	Michalec John J	Minneapolis Directory Co.	Image pg. A92

### 24TH ST E

#### 1405 24TH ST E

<u>Year</u>	<u>Uses</u>	<u>Source</u>	
1930	Lindstrom Harry W	Minneapolis Directory Co.	Image pg. A136
	Ugelstad Thos T	Minneapolis Directory Co.	Image pg. A136

### 24TH St E

#### 1407 24TH St E

<u>Year</u>	<u>Uses</u>	<u>Source</u>	
1946	Peterson Christ	Minneapolis Directory Co.	Image pg. A92
	Janson Chester E	Minneapolis Directory Co.	Image pg. A92

### 24TH ST E

#### 1407 24TH ST E

<u>Year</u>	<u>Uses</u>	<u>Source</u>	
1930	Hanger Andrew	Minneapolis Directory Co.	Image pg. A136
	Tooker Bert	Minneapolis Directory Co.	Image pg. A136

## FINDINGS

### 24TH St E

#### 1411 24TH St E

<u>Year</u>	<u>Uses</u>	<u>Source</u>	
1946	Kuether Aug F	Minneapolis Directory Co.	Image pg. A92

### 24TH ST E

#### 1411 24TH ST E

<u>Year</u>	<u>Uses</u>	<u>Source</u>	
1930	Kuether Aug F	Minneapolis Directory Co.	Image pg. A136

### 24TH St E

#### 1412 24TH St E

<u>Year</u>	<u>Uses</u>	<u>Source</u>	
1946	Lutheran Deaconess Home and Hospital	Minneapolis Directory Co.	Image pg. A92

### 24TH ST E

#### 1412 24TH ST E

<u>Year</u>	<u>Uses</u>	<u>Source</u>	
1930	Luth Deaconess Home	Minneapolis Directory Co.	Image pg. A136
	& Hosp	Minneapolis Directory Co.	Image pg. A136

### E 22ND

#### 1109 E 22ND

<u>Year</u>	<u>Uses</u>	<u>Source</u>
1925	Hagerty Cornelius J switchtndr r	Minneapolis Directory Co.
	Ekstrom Sophia M wid Chas r	Minneapolis Directory Co.
	Ekstrom Hilda S seams b	Minneapolis Directory Co.
	Hagerty Dennis J carp M & St L Shops r 3516	Minneapolis Directory Co.
1920	Ekstrom Sophie wid Exall b	Minneapolis Directory Co.
	Ekstrom Hilda S seams b	Minneapolis Directory Co.
	Chas F paperhngr r	Minneapolis Directory Co.
	Ekstrom Chas E treas Pyramid Oil Co r 186	Minneapolis Directory Co.
	Haggerty Edith	Minneapolis Directory Co.
	r	Minneapolis Directory Co.
	Haggerty Clarence W U S N b	Minneapolis Directory Co.

## FINDINGS

### 1110 E 22ND

<u>Year</u>	<u>Uses</u>	<u>Source</u>
1925	Peterson John R painter r	Minneapolis Directory Co.
	Johnson Ralph waiter Andrews Hotel b 3919	Minneapolis Directory Co.
	Johnson Ragny G carp b	Minneapolis Directory Co.
1920	Peterson John R painter r	Minneapolis Directory Co.

### 1113 E 22ND

<u>Year</u>	<u>Uses</u>	<u>Source</u>
1925	P Marie H stdt b	Minneapolis Directory Co.
	Johnson Geo T mach Strand Mnfg Co r 2716	Minneapolis Directory Co.
	Johnson Geo S A lather r	Minneapolis Directory Co.
1920	Shaleen Hilda b	Minneapolis Directory Co.
	PAULSON Marie H stenogr Cudahy Packing Co b	Minneapolis Directory Co.
	PAULSON John A steamftr r	Minneapolis Directory Co.
	Gustafson Elvira I stenogr Lee Higginson & Co b	Minneapolis Directory Co.

### 1200 E 22ND

<u>Year</u>	<u>Uses</u>	<u>Source</u>
1925	Monsell Ida S wid Henry b	Minneapolis Directory Co.
	Mnfg Lily M wid Adolph grocer	Minneapolis Directory Co.
1920	Borden Theodore salsn r	Minneapolis Directory Co.

### 1201 E 22ND

<u>Year</u>	<u>Uses</u>	<u>Source</u>
1925	Hendry Gladys G clk Munsingwear Corp b 1201	Minneapolis Directory Co.
	Hendry Bertha A wid Benj W r	Minneapolis Directory Co.
1920	Hendry Gladys compt opr Munsingwear Corp b	Minneapolis Directory Co.
	Hendry Benj W baker r	Minneapolis Directory Co.
	NELSON Carl E car D r	Minneapolis Directory Co.
	NELSON ENBLOM Erick S steamftr b	Minneapolis Directory Co.

### 1203 E 22ND

<u>Year</u>	<u>Uses</u>	<u>Source</u>
1925	Chalgren Lloyd L bkpr Chippewa Springs Corp r	Minneapolis Directory Co.
	N Elizabeth wid Martin r	Minneapolis Directory Co.

## FINDINGS

<u>Year</u>	<u>Uses</u>	<u>Source</u>
1925	N Elmer C lab b	Minneapolis Directory Co.
	N Herbert M printer Mpls Iron Store Co b	Minneapolis Directory Co.
1920	Nelson Elizabeth wid Martin r	Minneapolis Directory Co.
	Nelson Ellen M elk Millers & Traders State	Minneapolis Directory Co.
	El Imer polisher F J Corrie b	Minneapolis Directory Co.
	Olson Gottfried brklyr rms	Minneapolis Directory Co.

### 1205 E 22ND

<u>Year</u>	<u>Uses</u>	<u>Source</u>
1925	Paulson Ida C housekpr	Minneapolis Directory Co.
	Paulson Otto J r	Minneapolis Directory Co.
1920	Paulson Otto J hlpr r	Minneapolis Directory Co.

### 1207 E 22ND

<u>Year</u>	<u>Uses</u>	<u>Source</u>
1925	Boningardt May rms	Minneapolis Directory Co.
	Elin E wid John r	Minneapolis Directory Co.
	Carlsten Anna wid Carl r	Minneapolis Directory Co.
	Carlsten Gust J eng Mpls Gen Elec Co b 3435	Minneapolis Directory Co.
	Dawson Louise stock girl rms	Minneapolis Directory Co.
	Franklin Irene clk F W Woolworth & Co rms	Minneapolis Directory Co.
	Franklin James washer Potts Motor Co rms	Minneapolis Directory Co.
	Store Hattie T wid Allan C b	Minneapolis Directory Co.
	r	Minneapolis Directory Co.
1920	Carlsten John finisher Anchor Stone Co r	Minneapolis Directory Co.
	Knudsen Claus A driver r	Minneapolis Directory Co.

### 1208 E 22ND

<u>Year</u>	<u>Uses</u>	<u>Source</u>
1925	Kuennen Wm B driver Am Ry Exp Co b 1208	Minneapolis Directory Co.
	Kuennen Adeline marceller Mrs Lillian Dreis b	Minneapolis Directory Co.
	Kuennen Henry E painter b	Minneapolis Directory Co.
	Kuennen Bernard A driver Am Ry Exp Co b 1208	Minneapolis Directory Co.
	Kuennen Lewis L trucker r	Minneapolis Directory Co.
1920	Kuennen Wm B driver b	Minneapolis Directory Co.
	Kuennen Louis trucker r	Minneapolis Directory Co.



## FINDINGS

<u>Year</u>	<u>Uses</u>	<u>Source</u>
1920	Kuennen Henry E clk Donaldsons b	Minneapolis Directory Co.
	Kuennen Bernard hlpr Am Ry Exp b	Minneapolis Directory Co.
	Kuennen Adeline clk Geneva Optical Co b	Minneapolis Directory Co.

### 1210 E 22ND

<u>Year</u>	<u>Uses</u>	<u>Source</u>
1925	Hirsch August driver Stremel Bros Mnfg Co	Minneapolis Directory Co.
	Hirsch Abraham hlpr r	Minneapolis Directory Co.
1920	Girard Leo N driver r	Minneapolis Directory Co.

### 1211 E 22ND

<u>Year</u>	<u>Uses</u>	<u>Source</u>
1925	Dolan Geo E driver r	Minneapolis Directory Co.
1920	Malmberg Andrea wid Andreas r	Minneapolis Directory Co.

### 1212 E 22ND

<u>Year</u>	<u>Uses</u>	<u>Source</u>
1925	Blutt Frank tailor r	Minneapolis Directory Co.
1920	Chas clk rms	Minneapolis Directory Co.
	Swanson Chas rms	Minneapolis Directory Co.
	Swanson Chas mach Aaron Carlson Inc r 827	Minneapolis Directory Co.

### 1213 E 22ND

<u>Year</u>	<u>Uses</u>	<u>Source</u>
1925	Beard Pearl C driver r	Minneapolis Directory Co.
1920	Arnquist Ruth M stenogr E B Stimson Co b 2505	Minneapolis Directory Co.
	Arnquist Oscar bkpr b	Minneapolis Directory Co.

### 1215 E 22ND

<u>Year</u>	<u>Uses</u>	<u>Source</u>
1925	Peterson Anna K wid Adolph r	Minneapolis Directory Co.
	Peterson Gale F elk M & St L R R b	Minneapolis Directory Co.
	Peterson Victor S clk Morris & Co b	Minneapolis Directory Co.
1920	Peoutoon tiuolpn insptr City Purchasing Dept r	Minneapolis Directory Co.

### 1216 E 22ND

<u>Year</u>	<u>Uses</u>	<u>Source</u>
1920	Grande Ole G hlpr r	Minneapolis Directory Co.

## FINDINGS

### 1219 E 22ND

<u>Year</u>	<u>Uses</u>	<u>Source</u>
1925	Co Russell C salsn Mpls Woolen Mills Co b	Minneapolis Directory Co.
	Co Roy A salsn Mpls Woolen Mills Co r	Minneapolis Directory Co.
	Cain Harvey A messr U S Vet Bureau b	Minneapolis Directory Co.

### 1220 E 22ND

<u>Year</u>	<u>Uses</u>	<u>Source</u>
1925	Meschke Thos F driver r	Minneapolis Directory Co.
1920	Gulbransen John carp r	Minneapolis Directory Co.
	Olson Clarence E stdt b	Minneapolis Directory Co.
	Clarence G clk b	Minneapolis Directory Co.
	Olson Claude R Flour City Brush Co r 3721	Minneapolis Directory Co.
	Olson Clarriette clk John W Thomas Co b	Minneapolis Directory Co.
	Gulbransen Mary B pkr Cream of Wheat Co b 3220	Minneapolis Directory Co.
	Olive Olive HI mach opr b	Minneapolis Directory Co.

### 1223 E 22ND

<u>Year</u>	<u>Uses</u>	<u>Source</u>
1925	KELLY Joseph r	Minneapolis Directory Co.
	Campbell Wm B lab r	Minneapolis Directory Co.
1920	Bustrack Inga knitter b	Minneapolis Directory Co.
	Buskirk Karen mach opr b	Minneapolis Directory Co.

### 1224 E 22ND

<u>Year</u>	<u>Uses</u>	<u>Source</u>
1925	Peterson Alfred tiremkr r	Minneapolis Directory Co.
	Park Roy R pkr r	Minneapolis Directory Co.
1920	Noem Anna wid Peter r	Minneapolis Directory Co.
	MOE Leonard P engr r	Minneapolis Directory Co.

### 1225 E 22ND

<u>Year</u>	<u>Uses</u>	<u>Source</u>
1925	Arbuckle Chas E M lab r	Minneapolis Directory Co.
	Lundberg Alfred J molder r	Minneapolis Directory Co.
1920	Ira T Arbuckle Ruddy Stahl 837	Minneapolis Directory Co.
	ARBUCKLE GROCERY & MEAT MARKET	Minneapolis Directory Co.

## FINDINGS

<u>Year</u>	<u>Uses</u>	<u>Source</u>
1920	Arbuckle Chas baker Flour State Baking Co r	Minneapolis Directory Co.

### 1307 E 22ND

<u>Year</u>	<u>Uses</u>	<u>Source</u>
1925	Walmann Isaac clk r	Minneapolis Directory Co.
	Walmann Chas clk b	Minneapolis Directory Co.
1920	Walmann clk G N Ry r	Minneapolis Directory Co.
	Skafloth Fredk salsn rms	Minneapolis Directory Co.
	Walmann Isaac clk r	Minneapolis Directory Co.

### 1310 E 22ND

<u>Year</u>	<u>Uses</u>	<u>Source</u>
1925	Nelson Ruth Ruth s Soda Lunch r	Minneapolis Directory Co.
	Schneiberg Anna stenogr Donaldson s b	Minneapolis Directory Co.
	Yarosh Max Peoples Grocery r	Minneapolis Directory Co.
	Segelson Alfred lab r	Minneapolis Directory Co.
	Schneiberg David L peddler r	Minneapolis Directory Co.
1920	Hunter Martha S wid James W B r 2729	Minneapolis Directory Co.
	Hunter Marion milliner Young Quinlan Co b	Minneapolis Directory Co.
	Evans Wm J trav agt r	Minneapolis Directory Co.
	Monahan Irene M stenogr b	Minneapolis Directory Co.
	Moskewitz Dora b	Minneapolis Directory Co.
	Pattison Edw H cond r	Minneapolis Directory Co.
	Schneiberg David L peddler r	Minneapolis Directory Co.
	Vaughn Melvin F bkpr r	Minneapolis Directory Co.

### 1311 E 22ND

<u>Year</u>	<u>Uses</u>	<u>Source</u>
1925	Anderson Junberg A stenogr Cable Piano Co b	Minneapolis Directory Co.
	Anderson Julius L clk Washburn Crosby Co r	Minneapolis Directory Co.
	Johnson Albert L driver Franklin Co op Creamery Assn r	Minneapolis Directory Co.
1920	Johnson Albert L driver Elwell Dairy Farm r	Minneapolis Directory Co.
	NELSON Hannah V mach opr b	Minneapolis Directory Co.

## FINDINGS

### 1315 E 22ND

<u>Year</u>	<u>Uses</u>	<u>Source</u>
1925	Co b	Minneapolis Directory Co.
	Wick Erick F cement finisher r	Minneapolis Directory Co.
	Peterson Mabel E forewn b	Minneapolis Directory Co.
1920	Wick Erick F cement finisher r	Minneapolis Directory Co.
	KLUNGNES MARIUS	Minneapolis Directory Co.
	Klungnes Andrew G cooper Henn Co Barrel Co r	Minneapolis Directory Co.

### 1317 E 22ND

<u>Year</u>	<u>Uses</u>	<u>Source</u>
1925	Erickson Geo F salsn r	Minneapolis Directory Co.
	Westgate Fredk E pkr r	Minneapolis Directory Co.
1920	E r	Minneapolis Directory Co.
	BJORKMAN Carl R mach r	Minneapolis Directory Co.
	Wilkins Geo D furniture repr	Minneapolis Directory Co.

### 1319 E 22ND

<u>Year</u>	<u>Uses</u>	<u>Source</u>
1925	Albertson Josephine tailor b	Minneapolis Directory Co.
	ANDERSON Chas M r	Minneapolis Directory Co.
1920	Keller Samuel driver Mpls Wet Wash Ldry r	Minneapolis Directory Co.
	Nyberg Gust W barber r	Minneapolis Directory Co.

### 1320 E 22ND

<u>Year</u>	<u>Uses</u>	<u>Source</u>
1920	Nelson Mrs Anna mangler b	Minneapolis Directory Co.

### 1329 E 22ND

<u>Year</u>	<u>Uses</u>	<u>Source</u>
1925	Foley Catherine b	Minneapolis Directory Co.
	FOLEY John C dep sheriff b	Minneapolis Directory Co.
	FOLEY John A salsn Spring Realty Co r 3519	Minneapolis Directory Co.
	FOLEY John r	Minneapolis Directory Co.
1920	Foley John C mngr Dewey Theatre rms 714	Minneapolis Directory Co.
	Foley John C acct Washburn Crosby Co b	Minneapolis Directory Co.
	FOLEY John elk r	Minneapolis Directory Co.

## FINDINGS

<u>Year</u>	<u>Uses</u>	<u>Source</u>
1920	FOLEY Frank J dept mngr No Vary Products Co b	Minneapolis Directory Co.

### 1404 E 22ND

<u>Year</u>	<u>Uses</u>	<u>Source</u>
1925	Olsen Oliver woodwkr Creamery Pkge Mnfg Co r	Minneapolis Directory Co.
1920	Olson Mrs Selma marker b	Minneapolis Directory Co.
	Olive Oliver cooper Creamery Package Mnfg Co r	Minneapolis Directory Co.
	Oscar salsn Flour State Baking Co b	Minneapolis Directory Co.

### 1405 E 22ND

<u>Year</u>	<u>Uses</u>	<u>Source</u>
1925	Anderson Otto fireman r	Minneapolis Directory Co.
	Mannberg Gust R hlpr r	Minneapolis Directory Co.
1920	Anderson Otto fireman r	Minneapolis Directory Co.
	Lawyer	Minneapolis Directory Co.
	ANDERSON Agnes A	Minneapolis Directory Co.
	Peterson Edna H labeler b	Minneapolis Directory Co.
	Peterson Augusta examiner r	Minneapolis Directory Co.
	Kinsman John H tmstr r	Minneapolis Directory Co.

### 1406 E 22ND

<u>Year</u>	<u>Uses</u>	<u>Source</u>
1925	Nee Julia M clk b	Minneapolis Directory Co.
	Nee Anthony T oiler r	Minneapolis Directory Co.
	Nee Grace M elk b	Minneapolis Directory Co.
	Daniel car repr b	Minneapolis Directory Co.
	Haggerty Aileen A r	Minneapolis Directory Co.
1920	Wilson Rena clk b	Minneapolis Directory Co.
	Wilson Adolph wood turner r	Minneapolis Directory Co.
	Willson Rena J stenogr Wales Adding Machine Co b	Minneapolis Directory Co.
	THOMPSON Randi wid Andrew b	Minneapolis Directory Co.

### 1407 E 22ND

<u>Year</u>	<u>Uses</u>	<u>Source</u>
1925	Anderson Arthur lab b	Minneapolis Directory Co.
	Anderson Martin carp r	Minneapolis Directory Co.
	Anderson Oliver elk b	Minneapolis Directory Co.



## FINDINGS

<u>Year</u>	<u>Uses</u>	<u>Source</u>
1920	Anderson Chas r	Minneapolis Directory Co.
	ANDERSON John V elec r rear	Minneapolis Directory Co.

### 1408 E 22ND

<u>Year</u>	<u>Uses</u>	<u>Source</u>
1925	Du Wm A carp r	Minneapolis Directory Co.
1920	Wm G elk Phila & R C & I Co b 1408	Minneapolis Directory Co.
	r	Minneapolis Directory Co.
	Lindmeier Arthur J clk Phila & R C & I Co r	Minneapolis Directory Co.
	John hlpr r	Minneapolis Directory Co.
	Lindmeier Arthur J clk Phila & R C & I Co r	Minneapolis Directory Co.
	Lindmeier Arthur J clk Phila & R C & I Co r	Minneapolis Directory Co.
	Lindmeier Amelia hlpr b	Minneapolis Directory Co.

### 1410 E 22ND

<u>Year</u>	<u>Uses</u>	<u>Source</u>
1925	Swedberg Andrew tailor Nathaniel Westlund r	Minneapolis Directory Co.
	Swedberg Ruth E stenogr b	Minneapolis Directory Co.
1920	Swedberg Ella	Minneapolis Directory Co.
	Swedberg Andrew tailor C F Struck r	Minneapolis Directory Co.
	Swedberg Ebba bkpr b	Minneapolis Directory Co.
	Swedberg Elsie L	Minneapolis Directory Co.
	Swedberg Ruth E stenogr Marsh & Mc Lennan b	Minneapolis Directory Co.

### 1411 E 22ND

<u>Year</u>	<u>Uses</u>	<u>Source</u>
1925	Terminal John painter r	Minneapolis Directory Co.
1920	Sullivan Eileen elk Donaldsons b	Minneapolis Directory Co.

### 1413 E 22ND

<u>Year</u>	<u>Uses</u>	<u>Source</u>
1925	WHITE Geo clnr rms	Minneapolis Directory Co.
	Alupsky John blksmith r	Minneapolis Directory Co.
1920	Benson Alfred cement finisher r	Minneapolis Directory Co.

### 1418 E 22ND

<u>Year</u>	<u>Uses</u>	<u>Source</u>
1925	Lilja Axel car repr r	Minneapolis Directory Co.
	Marie Mrs ironer b	Minneapolis Directory Co.

## FINDINGS

<u>Year</u>	<u>Uses</u>	<u>Source</u>
1925	Leona Marie wid Andrew r	Minneapolis Directory Co.
1920	Lundquist Albin r	Minneapolis Directory Co.
	Lundquist Albin G Martin & Lundquist r 3441	Minneapolis Directory Co.
	Mechenich Caroline clk b	Minneapolis Directory Co.
	Mechenich Frank hlpr r	Minneapolis Directory Co.
	Mechenich Loretta pkr b	Minneapolis Directory Co.

### 1419 E 22ND

<u>Year</u>	<u>Uses</u>	<u>Source</u>
1925	Courtney Ariel P elk Am Ry Exp Co r	Minneapolis Directory Co.
1920	Devereaux Warde F driver Standard Oil Co b 1911	Minneapolis Directory Co.
	Devereaux Warde A clk Standard Oil Co r 1911	Minneapolis Directory Co.
	Devereaux Mary wid Martin r	Minneapolis Directory Co.

### 1422 E 22ND

<u>Year</u>	<u>Uses</u>	<u>Source</u>
1925	Louise Selma cook r	Minneapolis Directory Co.
	Finis E cementwkr r	Minneapolis Directory Co.
	Myers Ernest B r	Minneapolis Directory Co.
	Laboratories Selma cook r	Minneapolis Directory Co.
1920	Rudeen Chas meat ctr Washington Market Co b	Minneapolis Directory Co.

### 1423 E 22ND

<u>Year</u>	<u>Uses</u>	<u>Source</u>
1925	Baxell Alice H opr N W Bell Tel Co b	Minneapolis Directory Co.
	Baxell Andrew E lab r	Minneapolis Directory Co.
	Baxendale Georgina Mrs mach opr b 4348	Minneapolis Directory Co.
1920	r	Minneapolis Directory Co.
	Andrew P meats	Minneapolis Directory Co.
	Anderson A Peter r	Minneapolis Directory Co.
	Paulsen Henry F blksmith J J Kasel r	Minneapolis Directory Co.
	Anna Mrs Anna P b	Minneapolis Directory Co.

### 1424 E 22ND

<u>Year</u>	<u>Uses</u>	<u>Source</u>
1925	Peter G cementwkr b	Minneapolis Directory Co.
	Yost Frances E Mrs r	Minneapolis Directory Co.

## FINDINGS

<u>Year</u>	<u>Uses</u>	<u>Source</u>
1925	Adams Nyal L asst prof U of M r	Minneapolis Directory Co.
1920	Kunert Mrs Nancy mach opr r 1309	Minneapolis Directory Co.
	Kundert Henry J sec and treas Star Realty Co r	Minneapolis Directory Co.

### E 22ND ST

#### 1109 E 22ND ST

<u>Year</u>	<u>Uses</u>	<u>Source</u>	
2005	13TH AVES INTS	Cole Information Services	Image pg. A7
	Comfort Boadu	Cole Information Services	Image pg. A7
	Andrew A Boadu	Cole Information Services	Image pg. A7
1999	Khan Imran	R.L. Polk CO.	Image pg. A11
1993	Friend Jaimee L	R.L. Polk CO.	Image pg. A17
	Sudberry Lawrence E IS	R.L. Polk CO.	Image pg. A17
1989	Sudberry Lawrence E	R. L. Polk Co.	Image pg. A26
1970	SANDERS DARRELL	R. L. Polk Co.	Image pg. A55
	MATRIOUS LAWRENCE	R. L. Polk Co.	Image pg. A54
	SUTTON BERNIECE	R. L. Polk Co.	Image pg. A54
1966	Matrious Lawrence	R.L. Polk CO.	Image pg. A66
	Parnacher Emerson J	R.L. Polk CO.	Image pg. A66

#### 1110 E 22ND ST

<u>Year</u>	<u>Uses</u>	<u>Source</u>	
1993	Not Verified	R.L. Polk CO.	Image pg. A17
1989	Rivera	R. L. Polk Co.	Image pg. A26
	Harrington John W	R. L. Polk Co.	Image pg. A26
1985	Pangburn Walter W	R. L. Polk Co.	Image pg. A32
	Paquette Mary Greene Mary	R. L. Polk Co.	Image pg. A32
1979	Pangbumn Walter W	R.L. Polk Co. Publishers	Image pg. A38
1975	12TH AV S INTERSECTS	R. L. Polk Co.	Image pg. A46
	Peterson Alice M Mrs	R. L. Polk Co.	Image pg. A46
1970	PETERSON EMIL A	R. L. Polk Co.	Image pg. A56
1966	Peterson Emil A	R.L. Polk CO.	Image pg. A66
	Dahlin Einar A	R.L. Polk CO.	Image pg. A66

#### 1111 E 22ND ST

<u>Year</u>	<u>Uses</u>	<u>Source</u>	
1966	Vacant	R.L. Polk CO.	Image pg. A66

## FINDINGS

### 1113 E 22ND ST

<u>Year</u>	<u>Uses</u>	<u>Source</u>	
1966	Vacant	R.L. Polk CO.	Image pg. A66

### 1200 E 22ND ST

<u>Year</u>	<u>Uses</u>	<u>Source</u>	
1975	Wagner F M	R. L. Polk Co.	Image pg. A46
1970	MOORE EUG D	R. L. Polk Co.	Image pg. A56
1966	Sargent Mervel D	R.L. Polk CO.	Image pg. A66
	Goodrich Charley	R.L. Polk CO.	Image pg. A66

### 1201 E 22ND ST

<u>Year</u>	<u>Uses</u>	<u>Source</u>	
2008	SMANA ELECTRONIC SERVICES	Cole Information Services	
2005	Madupeola Gertrude Alabi	Cole Information Services	Image pg. A7
	Sunday Isaiah Alabi	Cole Information Services	Image pg. A7
1999	SMANA ELECTRONIC SERVICES comptr maint rpr	R.L. Polk CO.	Image pg. A11
	Alabi Sunday I	R.L. Polk CO.	Image pg. A11
1993	SAMANA ELECTRONIC SERVICES comp serv	R.L. Polk CO.	Image pg. A17

### 1203 E 22ND ST

<u>Year</u>	<u>Uses</u>	<u>Source</u>	
2005	We CChu	Cole Information Services	Image pg. A7
1999	Chu Chung Ei+ A	R.L. Polk CO.	Image pg. A11
1993	Chu Chung Ying RE	R.L. Polk CO.	Image pg. A17
	Chu Wei Chen	R.L. Polk CO.	Image pg. A17
1989	Chu Chung Ying	R. L. Polk Co.	Image pg. A26

### 1204 E 22ND ST

<u>Year</u>	<u>Uses</u>	<u>Source</u>	
2008	METROPLAINS PROPERTIES INC	Cole Information Services	
2005	Building	Cole Information Services	Image pg. A7
	Metroplains Propertes Inc	Cole Information Services	Image pg. A7
	Michael Andre Willams	Cole Information Services	Image pg. A7
	Curly M Williams	Cole Information Services	Image pg. A7
1999	Williams Michael A 8 A	R.L. Polk CO.	Image pg. A11
1993	Not Verified 2 Hses	R.L. Polk CO.	Image pg. A17
1989	Day J M	R. L. Polk Co.	Image pg. A26

## FINDINGS

### 1206 E 22ND ST

<u>Year</u>	<u>Uses</u>	<u>Source</u>	
1989	Oakgrove	R. L. Polk Co.	Image pg. A26

### 1207 E 22ND ST

<u>Year</u>	<u>Uses</u>	<u>Source</u>	
2005	Dale A Steinberg	Cole Information Services	Image pg. A7
1999	11 Steinberg Dale A	R.L. Polk CO.	Image pg. A11
1993	Steinberg Dale	R.L. Polk CO.	Image pg. A17
1989	No Return	R. L. Polk Co.	Image pg. A26

### 1208 E 22ND ST

<u>Year</u>	<u>Uses</u>	<u>Source</u>	
2005	No Occupant	Cole Information Services	Image pg. A7
1999	Jackson Tracy D	R.L. Polk CO.	Image pg. A11
1993	Vacant	R.L. Polk CO.	Image pg. A17
1989	Vacant	R. L. Polk Co.	Image pg. A26
1979	Ryan Randy	R.L. Polk Co. Publishers	Image pg. A38
1975	Prentice Gloria	R. L. Polk Co.	Image pg. A46
1970	ROGERS RITA M MRS	R. L. Polk Co.	Image pg. A56
	PARKER SOPHIE L	R. L. Polk Co.	Image pg. A56
1966	Westrud Albin	R.L. Polk CO.	Image pg. A66

### 1209 E 22ND ST

<u>Year</u>	<u>Uses</u>	<u>Source</u>	
2008	WARSAN	Cole Information Services	
	LANGUAGE WEB	Cole Information Services	
2005	Language WEB	Cole Information Services	Image pg. A7
	Loyan Hassan Abdi	Cole Information Services	Image pg. A7
	Libans Wear and Accessories	Cole Information Services	Image pg. A7
1999	LANGUAGE WEB GROUP busn Svcs	R.L. Polk CO.	Image pg. A11
1993	Ruppert Michi J & Norma A	R.L. Polk CO.	Image pg. A17
1989	Bailey Joseph T	R. L. Polk Co.	Image pg. A26

### 1210 E 22ND ST

<u>Year</u>	<u>Uses</u>	<u>Source</u>	
2005	Sara Shelby	Cole Information Services	Image pg. A7
1993	Logan Roger K & Valerie P IS	R.L. Polk CO.	Image pg. A17
1989	Logan Roger K	R. L. Polk Co.	Image pg. A26
1979	Vacant	R.L. Polk Co. Publishers	Image pg. A38
1975	Brown Rose	R. L. Polk Co.	Image pg. A46



## FINDINGS

<u>Year</u>	<u>Uses</u>	<u>Source</u>	
1970	KEPPLER HARRY F S	R. L. Polk Co.	Image pg. A56
1966	Keppler Harry F	R.L. Polk CO.	Image pg. A66

### 1212 E 22ND ST

<u>Year</u>	<u>Uses</u>	<u>Source</u>	
2005	Otavia Williams	Cole Information Services	Image pg. A7
1993	Raynor Rosetta BI	R.L. Polk CO.	Image pg. A17
1989	Raynor Jonathan M	R. L. Polk Co.	Image pg. A26
1979	Vacant	R.L. Polk Co. Publishers	Image pg. A38
1975	Aaberg Mae I Mrs	R. L. Polk Co.	Image pg. A46
1970	VACANT	R. L. Polk Co.	Image pg. A56
1966	Downwind Alberta M Mrs	R.L. Polk CO.	Image pg. A66

### 1213 E 22ND ST

<u>Year</u>	<u>Uses</u>	<u>Source</u>	
2005	Abdulkadir Qadir Ali	Cole Information Services	Image pg. A7
1993	Counts Tim	R.L. Polk CO.	Image pg. A17
	Ekelund David D IS	R.L. Polk CO.	Image pg. A17
1989	Ekelund David D	R. L. Polk Co.	Image pg. A26

### 1214 E 22ND ST

<u>Year</u>	<u>Uses</u>	<u>Source</u>	
2005	Idns Abdi	Cole Information Services	Image pg. A7
	Mu Itl Lingual Services	Cole Information Services	Image pg. A7
1999	Clayborne Percy L ID A	R.L. Polk CO.	Image pg. A11
1993	Vacant	R.L. Polk CO.	Image pg. A17
1989	Moon Emm	R. L. Polk Co.	Image pg. A26

### 1215 E 22ND ST

<u>Year</u>	<u>Uses</u>	<u>Source</u>	
2013	FANFARE ATTRACTIONS	Cole Information Services	
2005	Randy L Dewitz	Cole Information Services	Image pg. A7
1999	FANFARE ATTRACTIONS amusement rcrtn	R.L. Polk CO.	Image pg. A11
	Oldewitz Randy	R.L. Polk CO.	Image pg. A11
1993	Dewitz Randy L S	R.L. Polk CO.	Image pg. A17
	Le Blanc Jerry	R.L. Polk CO.	Image pg. A17
1989	Dewitz Randy L	R. L. Polk Co.	Image pg. A26

## FINDINGS

### 1216 E 22ND ST

<u>Year</u>	<u>Uses</u>	<u>Source</u>	
1993	Not Verified	R.L. Polk CO.	Image pg. A17
1989	Jacobs Mamie	R. L. Polk Co.	Image pg. A26
1979	Hoffman Al	R.L. Polk Co. Publishers	Image pg. A38
1975	Nichols Frank F	R. L. Polk Co.	Image pg. A46
1970	NICHOLS FRANK F	R. L. Polk Co.	Image pg. A56
1966	Nichols Frank F	R.L. Polk CO.	Image pg. A66

### 1220 E 22ND ST

<u>Year</u>	<u>Uses</u>	<u>Source</u>	
2005	Paula Williamson	Cole Information Services	Image pg. A7
1999	DWilliamson P	R.L. Polk CO.	Image pg. A11
1993	Westerlund P Bi	R.L. Polk CO.	Image pg. A17
1989	Westerlund P	R. L. Polk Co.	Image pg. A26
1985	Williamson Paula	R. L. Polk Co.	Image pg. A32
1979	Mayweather Charles A	R.L. Polk Co. Publishers	Image pg. A38
1975	Mayweather Charles A	R. L. Polk Co.	Image pg. A46
1970	MAYWEATHER CHARLES A	R. L. Polk Co.	Image pg. A56
1966	Vacant	R.L. Polk CO.	Image pg. A66

### 1224 E 22ND ST

<u>Year</u>	<u>Uses</u>	<u>Source</u>	
2005	Luciana S Espondaburu	Cole Information Services	Image pg. A7
	Laura Espondabunr	Cole Information Services	Image pg. A7
1999	Espondaburu Maria L 1 B	R.L. Polk CO.	Image pg. A11
1993	Balfour Earl & Laura M	R.L. Polk CO.	Image pg. A17
1989	Rivera	R. L. Polk Co.	Image pg. A26
	Balfour Earl	R. L. Polk Co.	Image pg. A26
1985	Paquette Mary Greene Mary	R. L. Polk Co.	Image pg. A32
	English Douglas D	R. L. Polk Co.	Image pg. A32
1979	Vacant	R.L. Polk Co. Publishers	Image pg. A38
1975	13TH AV S INTERSECTS	R. L. Polk Co.	Image pg. A46
	Peterson Anna B Mrs	R. L. Polk Co.	Image pg. A46
1970	PETERSON ANNA B MRS	R. L. Polk Co.	Image pg. A56
1966	Peterson Anna B Mrs	R.L. Polk CO.	Image pg. A66

### 1301 E 22ND ST

<u>Year</u>	<u>Uses</u>	<u>Source</u>	
1993	Vacant 4 Hses	R.L. Polk CO.	Image pg. A17

## FINDINGS

<u>Year</u>	<u>Uses</u>	<u>Source</u>	
1989	May Thos D	R. L. Polk Co.	Image pg. A26

### 1303 E 22ND ST

<u>Year</u>	<u>Uses</u>	<u>Source</u>	
2005	Yolis Adan Bile	Cole Information Services	Image pg. A7
1989	Vacant	R. L. Polk Co.	Image pg. A26
1985	Roy	R. L. Polk Co.	Image pg. A32
	Vacant	R. L. Polk Co.	Image pg. A32
	Lebeda Mary	R. L. Polk Co.	Image pg. A32
	Weyaus J	R. L. Polk Co.	Image pg. A32
	Sexton Mabel	R. L. Polk Co.	Image pg. A32
	Callander Alice	R. L. Polk Co.	Image pg. A32
	Huntley Darrell E	R. L. Polk Co.	Image pg. A32
	Lorenz Joe	R. L. Polk Co.	Image pg. A32

### 1305 E 22ND ST

<u>Year</u>	<u>Uses</u>	<u>Source</u>	
2005	Aleathia Renee Saulter	Cole Information Services	Image pg. A7
	Mildred A Saulter	Cole Information Services	Image pg. A7
1989	Poplin John D	R. L. Polk Co.	Image pg. A26

### 1307 E 22ND ST

<u>Year</u>	<u>Uses</u>	<u>Source</u>	
2005	Regina L Walker	Cole Information Services	Image pg. A7
1989	St Martin	R. L. Polk Co.	Image pg. A26
1966	Phillips Richd L	R.L. Polk CO.	Image pg. A66

### 1309 E 22ND ST

<u>Year</u>	<u>Uses</u>	<u>Source</u>	
2005	Common CArbor	Cole Information Services	Image pg. A7
1993	Wogstad K 4 S	R.L. Polk CO.	Image pg. A17
1989	Wogstad K	R. L. Polk Co.	Image pg. A26
1966	Goodrich Charley	R.L. Polk CO.	Image pg. A67
	Alattson Theo M	R.L. Polk CO.	Image pg. A66

### 1310 E 22ND ST

<u>Year</u>	<u>Uses</u>	<u>Source</u>	
2005	Apartments	Cole Information Services	Image pg. A7
	Julio Erne Paredes	Cole Information Services	Image pg. A7
	Margarita E Paredes	Cole Information Services	Image pg. A7

## FINDINGS

<u>Year</u>	<u>Uses</u>	<u>Source</u>	
2005	Pedro Quintuna	Cole Information Services	Image pg. A7
	Humberto Zhagui	Cole Information Services	Image pg. A7
1999	2 Anderson Jennifer L 1 M	R.L. Polk CO.	Image pg. A11
	Brod Waiter V E 8+ A	R.L. Polk CO.	Image pg. A11
1993	Apartments	R.L. Polk CO.	Image pg. A17
	Vacant	R.L. Polk CO.	Image pg. A17
	De Voogd B I	R.L. Polk CO.	Image pg. A17
	Moore Leslie	R.L. Polk CO.	Image pg. A17
	Vacant	R.L. Polk CO.	Image pg. A17
1989	Apartments	R. L. Polk Co.	Image pg. A26
	Zaragoza Frank	R. L. Polk Co.	Image pg. A26
	Nchring	R. L. Polk Co.	Image pg. A26
	Moore Leslie	R. L. Polk Co.	Image pg. A26
	Kunnan	R. L. Polk Co.	Image pg. A26
	Vacant	R. L. Polk Co.	Image pg. A26
1985	Apartments	R. L. Polk Co.	Image pg. A32
	I Vacant	R. L. Polk Co.	Image pg. A32
	Swenson Karl	R. L. Polk Co.	Image pg. A32
	Aiken Robt D	R. L. Polk Co.	Image pg. A32
	Lewellyn Evelyn	R. L. Polk Co.	Image pg. A32
	Dale Chester	R. L. Polk Co.	Image pg. A32
1979	Apartments	R.L. Polk Co. Publishers	Image pg. A38
	Kaluza Patricia A	R.L. Polk Co. Publishers	Image pg. A38
	Frederick Gloria J	R.L. Polk Co. Publishers	Image pg. A38
	Bendtaen Kathrine A	R.L. Polk Co. Publishers	Image pg. A38
	Cragol Brian	R.L. Polk Co. Publishers	Image pg. A38
	Prevost James	R.L. Polk Co. Publishers	Image pg. A38
	Overby Paul	R.L. Polk Co. Publishers	Image pg. A38
1975	Apartments	R. L. Polk Co.	Image pg. A46
	Ellsworth Steph G	R. L. Polk Co.	Image pg. A46
	Frederick Gloria J	R. L. Polk Co.	Image pg. A46
	Dildine Robt A	R. L. Polk Co.	Image pg. A46
	Underwood John M	R. L. Polk Co.	Image pg. A46
	No Return	R. L. Polk Co.	Image pg. A46
1970	APARTMENTS	R. L. Polk Co.	Image pg. A56
	I VOLPE MARIO A	R. L. Polk Co.	Image pg. A56
	THIEL ROST A	R. L. Polk Co.	Image pg. A56
	MURPHY WM R	R. L. Polk Co.	Image pg. A56

## FINDINGS

<u>Year</u>	<u>Uses</u>	<u>Source</u>	
1970	MONCUR JAMES J	R. L. Polk Co.	Image pg. A56
	VACANT	R. L. Polk Co.	Image pg. A56
1966	Apartments	R.L. Polk CO.	Image pg. A67
	Volpe Mario A	R.L. Polk CO.	Image pg. A67
	Weller Dianna Mrs	R.L. Polk CO.	Image pg. A67
	Moga Dorothy Mrs	R.L. Polk CO.	Image pg. A67
	Gede Jadwiga	R.L. Polk CO.	Image pg. A67
	Beaupre Alice Mrs	R.L. Polk CO.	Image pg. A67

### 1311 E 22ND ST

<u>Year</u>	<u>Uses</u>	<u>Source</u>	
2005	No Occupant	Cole Information Services	Image pg. A7
1966	Cronk La Verne F	R.L. Polk CO.	Image pg. A67
	Vacant Lower	R.L. Polk CO.	Image pg. A67

### 1313 E 22ND ST

<u>Year</u>	<u>Uses</u>	<u>Source</u>	
2005	M Berry	Cole Information Services	Image pg. A7
	+ Malanie Nichole Blanchard	Cole Information Services	Image pg. A7
1993	Not Verified	R.L. Polk CO.	Image pg. A17
	Diggs Tony	R.L. Polk CO.	Image pg. A17
1989	Walker Tim	R. L. Polk Co.	Image pg. A26

### 1315 E 22ND ST

<u>Year</u>	<u>Uses</u>	<u>Source</u>	
2005	Rachel Harnis	Cole Information Services	Image pg. A7
1999	1 Harper Sharon	R.L. Polk CO.	Image pg. A11
1993	Griffin Kerry	R.L. Polk CO.	Image pg. A17
1989	Bergstrom S H	R. L. Polk Co.	Image pg. A26
1975	No Return	R. L. Polk Co.	Image pg. A46
1970	L:HNES GLORIA MRS	R. L. Polk Co.	Image pg. A56
	SCHOEN MARTHA C MRS	R. L. Polk Co.	Image pg. A56
1966	Schoen Martha C Mrs	R.L. Polk CO.	Image pg. A67
	Matton Judith G	R.L. Polk CO.	Image pg. A67

### 1317 E 22ND ST

<u>Year</u>	<u>Uses</u>	<u>Source</u>	
2005	Common C Arbor	Cole Information Services	Image pg. A7
1993	Vacant	R.L. Polk CO.	Image pg. A17
1989	Web Coating Systems Inc mach mfrs	R. L. Polk Co.	Image pg. A26



## FINDINGS

<u>Year</u>	<u>Uses</u>	<u>Source</u>	
1966	Walstrom Vivon J Mrs	R.L. Polk CO.	Image pg. A67
	Lundberg Alf I	R.L. Polk CO.	Image pg. A67

### 1319 E 22ND ST

<u>Year</u>	<u>Uses</u>	<u>Source</u>	
1966	Swanson Mary Mrs	R.L. Polk CO.	Image pg. A67
	Denning Robt H	R.L. Polk CO.	Image pg. A67

### 1323 E 22ND ST

<u>Year</u>	<u>Uses</u>	<u>Source</u>	
2008	RIDWAN TRANSLATION & TRANSPORTATION	Cole Information Services	
2005	Thomas Orvll Kadrilstad	Cole Information Services	Image pg. A7
	All Ison Laplante	Cole Information Services	Image pg. A7
	Melvin Lavallie	Cole Information Services	Image pg. A7
	Wayne Gary Sandland	Cole Information Services	Image pg. A7
	Iw Lynn Southard	Cole Information Services	Image pg. A7
	Michael Edward Southard	Cole Information Services	Image pg. A7
	Becky Sue Welse	Cole Information Services	Image pg. A7
	Maxine Woolfolk	Cole Information Services	Image pg. A7
	Crystal LWright	Cole Information Services	Image pg. A7
	M Wright	Cole Information Services	Image pg. A7
	14TH AVES INTS	Cole Information Services	Image pg. A7
	Apartments	Cole Information Services	Image pg. A7
	Kellie Mae Chaboyea	Cole Information Services	Image pg. A7
	JOCDavis s	Cole Information Services	Image pg. A7
	J Feather + Nicolas Hernandez	Cole Information Services	Image pg. A7
	Ikeeta Jackson	Cole Information Services	Image pg. A7
1999	Lowmaster Keith	R.L. Polk CO.	Image pg. A11
	Needham Genevieve D	R.L. Polk CO.	Image pg. A11
	Radhakrishnan Triva	R.L. Polk CO.	Image pg. A11
	Diver Delia L	R.L. Polk CO.	Image pg. A11
	Southard Michael	R.L. Polk CO.	Image pg. A11
	Cadotte Calvin	R.L. Polk CO.	Image pg. A11
	Cadotte Irene	R.L. Polk CO.	Image pg. A11
	Carpenter Shiela	R.L. Polk CO.	Image pg. A11
	Langdeaux Julie	R.L. Polk CO.	Image pg. A11
1993	Apartments	R.L. Polk CO.	Image pg. A17
	Mboudou Simon	R.L. Polk CO.	Image pg. A17

## FINDINGS

<u>Year</u>	<u>Uses</u>	<u>Source</u>	
1993	Peters Connie	R.L. Polk CO.	Image pg. A17
	Vacant	R.L. Polk CO.	Image pg. A17
	Not Verified	R.L. Polk CO.	Image pg. A17
1989	Apartments	R. L. Polk Co.	Image pg. A26
	Coleman Sandr	R. L. Polk Co.	Image pg. A26
	Marks D	R. L. Polk Co.	Image pg. A26
	Nelson J M	R. L. Polk Co.	Image pg. A26
	Vacant	R. L. Polk Co.	Image pg. A26
	Oladipo Geo	R. L. Polk Co.	Image pg. A26
	Vacant	R. L. Polk Co.	Image pg. A26
	Foster Gary	R. L. Polk Co.	Image pg. A26
	Rosensteel Chas	R. L. Polk Co.	Image pg. A26
	Hammond	R. L. Polk Co.	Image pg. A26
	Roberts T	R. L. Polk Co.	Image pg. A26
	White	R. L. Polk Co.	Image pg. A26
	Larson Steven	R. L. Polk Co.	Image pg. A26
	Peters Connie	R. L. Polk Co.	Image pg. A26
	Rivera	R. L. Polk Co.	Image pg. A26
1985	Vacant	R. L. Polk Co.	Image pg. A32
	Decker Jas	R. L. Polk Co.	Image pg. A32
	Vacant	R. L. Polk Co.	Image pg. A32
	Vacant	R. L. Polk Co.	Image pg. A32
	Sorenson Karen	R. L. Polk Co.	Image pg. A32
	Serafin Mark	R. L. Polk Co.	Image pg. A32
	I Vacant	R. L. Polk Co.	Image pg. A32
	Apartments	R. L. Polk Co.	Image pg. A32
	Coleman Sandr	R. L. Polk Co.	Image pg. A32
	Vacant	R. L. Polk Co.	Image pg. A32
	Rosensteel Chas R	R. L. Polk Co.	Image pg. A32
	Vacant	R. L. Polk Co.	Image pg. A32
	Ross Edwin H	R. L. Polk Co.	Image pg. A32
	Jensen Shirley M	R. L. Polk Co.	Image pg. A32
	Vacant	R. L. Polk Co.	Image pg. A32
1979	Apartments	R.L. Polk Co. Publishers	Image pg. A38
	Wilson M J	R.L. Polk Co. Publishers	Image pg. A38
	Coleman Sandra	R.L. Polk Co. Publishers	Image pg. A38
	Vacant	R.L. Polk Co. Publishers	Image pg. A38
	Vacant	R.L. Polk Co. Publishers	Image pg. A38

## FINDINGS

<u>Year</u>	<u>Uses</u>	<u>Source</u>		
1979	Sam Carol	R.L. Polk Co. Publishers	Image pg. A38	
	Ross Edwin H	R.L. Polk Co. Publishers	Image pg. A38	
	Mc Clain Paul	R.L. Polk Co. Publishers	Image pg. A38	
	Ryan Jennifer	R.L. Polk Co. Publishers	Image pg. A38	
	Hasnudeen Abdool	R.L. Polk Co. Publishers	Image pg. A38	
	Decker James	R.L. Polk Co. Publishers	Image pg. A38	
	Vacant	R.L. Polk Co. Publishers	Image pg. A38	
	Holz Ellen	R.L. Polk Co. Publishers	Image pg. A38	
	Nygaard Linda	R.L. Polk Co. Publishers	Image pg. A38	
	Vacant	R.L. Polk Co. Publishers	Image pg. A38	
1975	E 82D ST Contd	R. L. Polk Co.	Image pg. A47	
	Fredrickaon Ann	R. L. Polk Co.	Image pg. A47	
	Millett Ray	R. L. Polk Co.	Image pg. A47	
	Sultia John	R. L. Polk Co.	Image pg. A47	
	Vacant	R. L. Polk Co.	Image pg. A47	
	Monaon Avis	R. L. Polk Co.	Image pg. A47	
	Posche Kathy A	R. L. Polk Co.	Image pg. A47	
	Lovegren Robt J	R. L. Polk Co.	Image pg. A47	
	Gundale Steph P	R. L. Polk Co.	Image pg. A47	
	Beck Terry L	R. L. Polk Co.	Image pg. A47	
	Wilson Louis J	R. L. Polk Co.	Image pg. A47	
	Apartments	R. L. Polk Co.	Image pg. A46	
	Bartela May	R. L. Polk Co.	Image pg. A46	
	Decker Jamea D	R. L. Polk Co.	Image pg. A46	
	Soltia Michi L	R. L. Polk Co.	Image pg. A46	
	Crow Deanne L	R. L. Polk Co.	Image pg. A46	
	1970	DECKER JAMES D	R. L. Polk Co.	Image pg. A56
		GODFREY HELEN J	R. L. Polk Co.	Image pg. A56
COPHAM NANCY J		R. L. Polk Co.	Image pg. A56	
JOHNSON CHERYL		R. L. Polk Co.	Image pg. A56	
BERGERUD MARK A		R. L. Polk Co.	Image pg. A56	
VACANT		R. L. Polk Co.	Image pg. A56	
WANNER WM F JR		R. L. Polk Co.	Image pg. A56	
RIIS INGRID		R. L. Polk Co.	Image pg. A56	
AREL KATHLEEN		R. L. Polk Co.	Image pg. A56	
SOLTIS MICHL L JP		R. L. Polk Co.	Image pg. A56	
HOLMSTROM PAMELA F		R. L. Polk Co.	Image pg. A56	
WIDELL RONALD R		R. L. Polk Co.	Image pg. A56	

## FINDINGS

<u>Year</u>	<u>Uses</u>	<u>Source</u>	
1970	BRANZELL L E	R. L. Polk Co.	Image pg. A56
	APARTMENTS	R. L. Polk Co.	Image pg. A56
	NERVICK RAYMOND	R. L. Polk Co.	Image pg. A56

### 1404 E 22ND ST

<u>Year</u>	<u>Uses</u>	<u>Source</u>	
1975	Dahl Kath L Mrs	R. L. Polk Co.	Image pg. A47
1970	DAHL KATH L MRS	R. L. Polk Co.	Image pg. A56
1966	Dahl Wallace J	R.L. Polk CO.	Image pg. A67

### 1406 E 22ND ST

<u>Year</u>	<u>Uses</u>	<u>Source</u>	
2005	Wallace Dahl	Cole Information Services	Image pg. A7
	Catherine LDahl	Cole Information Services	Image pg. A7
1999	Dahl Allen J + A	R.L. Polk CO.	Image pg. A11
1993	Dahl Kathleen	R.L. Polk CO.	Image pg. A17
	Dahl Allen J	R.L. Polk CO.	Image pg. A17
	h Dahl Wallace S	R.L. Polk CO.	Image pg. A17
	Brander Michl & Mary	R.L. Polk CO.	Image pg. A17
1989	6 Dahl Cath L	R. L. Polk Co.	Image pg. A26
	Jacobson Mary R	R. L. Polk Co.	Image pg. A26
1985	A Vacant	R. L. Polk Co.	Image pg. A32
	Jacobson Mary R	R. L. Polk Co.	Image pg. A32
1979	A Dahl Cath L Mrs	R.L. Polk Co. Publishers	Image pg. A38
	Vacant I	R.L. Polk Co. Publishers	Image pg. A38
1975	Tienter Stanley S	R. L. Polk Co.	Image pg. A47
1970	TIENr ER STANLEY S	R. L. Polk Co.	Image pg. A56
1966	Vacant	R.L. Polk CO.	Image pg. A67

### 1408 E 22ND ST

<u>Year</u>	<u>Uses</u>	<u>Source</u>	
1993	Vacant	R.L. Polk CO.	Image pg. A17
1989	Hill C	R. L. Polk Co.	Image pg. A26
1985	Erickson David M	R. L. Polk Co.	Image pg. A32
1979	Holmberg Paul R	R.L. Polk Co. Publishers	Image pg. A38
1975	Vacant	R. L. Polk Co.	Image pg. A47
1970	VACANT	R. L. Polk Co.	Image pg. A56
1966	Bodeman Mary Mrs	R.L. Polk CO.	Image pg. A67

## FINDINGS

### 1410 E 22ND ST

<u>Year</u>	<u>Uses</u>	<u>Source</u>	
2005	Christopher L Davis	Cole Information Services	Image pg. A7
	Rachael D Davis	Cole Information Services	Image pg. A7
1993	White Trisha M	R.L. Polk CO.	Image pg. A17
1989	Vacant	R. L. Polk Co.	Image pg. A26
1985	Jansens Jan A	R. L. Polk Co.	Image pg. A32
1979	Lauria Mickey	R.L. Polk Co. Publishers	Image pg. A38
1975	Hathaway James T	R. L. Polk Co.	Image pg. A47
1970	SWEDBERG RUTH E S	R. L. Polk Co.	Image pg. A56
1966	Swedberg Ruth E	R.L. Polk CO.	Image pg. A67

### 1415 E 22ND ST

<u>Year</u>	<u>Uses</u>	<u>Source</u>	
2008	KAMAL FASHION	Cole Information Services	
2005	Marilyn V Archie	Cole Information Services	Image pg. A7
	Jeanette M Blevlns	Cole Information Services	Image pg. A7
	Walter Lee Byrd	Cole Information Services	Image pg. A7
	Harold E Campbell	Cole Information Services	Image pg. A7
	Mohammad Dahir	Cole Information Services	Image pg. A7
	Habtamu Woubetu Daniel	Cole Information Services	Image pg. A7
	Muse Daud	Cole Information Services	Image pg. A7
	Angela Davis	Cole Information Services	Image pg. A7
	Abebe Mamo Delneasaw	Cole Information Services	Image pg. A7
	+Alana Doe	Cole Information Services	Image pg. A7
	Terrill Dotson	Cole Information Services	Image pg. A7
	Ahmed JDualle	Cole Information Services	Image pg. A7
	Sadumo Matan Dubet	Cole Information Services	Image pg. A7
	Hana Duche	Cole Information Services	Image pg. A7
	Whlo Elmi	Cole Information Services	Image pg. A7
	Hawa Farah	Cole Information Services	Image pg. A7
	DFlowers	Cole Information Services	Image pg. A7
	+ Foslya Samatar	Cole Information Services	Image pg. A7
	Mohamed Shakur	Cole Information Services	Image pg. A7
	Boru Y Umar	Cole Information Services	Image pg. A7
Abdulqadir Wadowr	Cole Information Services	Image pg. A7	
Luta Viola Wallin	Cole Information Services	Image pg. A7	
Asad Mohamed Warsame	Cole Information Services	Image pg. A7	
Qaall M Warsame	Cole Information Services	Image pg. A7	
Halima Weland	Cole Information Services	Image pg. A7	



## FINDINGS

<u>Year</u>	<u>Uses</u>	<u>Source</u>	
2005	Randy Williams	Cole Information Services	Image pg. A7
	Roger Wilson	Cole Information Services	Image pg. A7
	Core Mae Wright	Cole Information Services	Image pg. A7
	Istahil Yusyf	Cole Information Services	Image pg. A7
	Building	Cole Information Services	Image pg. A7
	AAS Taxi Service	Cole Information Services	Image pg. A7
	Abas Abdi	Cole Information Services	Image pg. A7
	Mahamud Abdi	Cole Information Services	Image pg. A7
	lid Mohamed Abdikadir	Cole Information Services	Image pg. A7
	Jamal Abdishikur	Cole Information Services	Image pg. A7
	Abdirizak Dalmar Abdurahman	Cole Information Services	Image pg. A7
	Eyob Abraham	Cole Information Services	Image pg. A7
	Hassan Adam	Cole Information Services	Image pg. A7
	I Farah Adan	Cole Information Services	Image pg. A7
	Guled Addi	Cole Information Services	Image pg. A7
	Mahad Addikadir	Cole Information Services	Image pg. A7
	Anad Addullhi	Cole Information Services	Image pg. A7
	Nur Aden	Cole Information Services	Image pg. A7
	Abdi Ahmed	Cole Information Services	Image pg. A7
	Shukri Ahmed	Cole Information Services	Image pg. A7
	Sirad Ahmed	Cole Information Services	Image pg. A7
	Rajal Albarghouthi	Cole Information Services	Image pg. A7
	Abdikhadar Ali	Cole Information Services	Image pg. A7
	Asha Husse All	Cole Information Services	Image pg. A7
	Fadumo Ali	Cole Information Services	Image pg. A7
	Yasin Ali	Cole Information Services	Image pg. A7
	Delords A Flowers	Cole Information Services	Image pg. A7
	Rasheed Abdulrahman Garaad	Cole Information Services	Image pg. A7
	Kidane Gebrenariam	Cole Information Services	Image pg. A7
	Omar Gedi	Cole Information Services	Image pg. A7
	Osman Guled	Cole Information Services	Image pg. A7
	Abdalla Halbe	Cole Information Services	Image pg. A7
	Mohamed Haid	Cole Information Services	Image pg. A7
	Asha Haji	Cole Information Services	Image pg. A7
	Tofiq Hasen	Cole Information Services	Image pg. A7
	Jams Hassam	Cole Information Services	Image pg. A7
	Fadumo I Hassan	Cole Information Services	Image pg. A7
	Fadumo I Hassan	Cole Information Services	Image pg. A7

## FINDINGS

<u>Year</u>	<u>Uses</u>	<u>Source</u>	
2005	Mary A Haynes	Cole Information Services	Image pg. A7
	Wolen AHowell	Cole Information Services	Image pg. A7
	Abdirashidl Ibrahim	Cole Information Services	Image pg. A7
	Zuhur Ibrahim	Cole Information Services	Image pg. A7
	Abdullahl smail	Cole Information Services	Image pg. A7
	Mahdl Isse	Cole Information Services	Image pg. A7
	Deko Jams	Cole Information Services	Image pg. A7
	Fadumo Jama	Cole Information Services	Image pg. A7
	Ubah Jama	Cole Information Services	Image pg. A7
	Muktar Jelle	Cole Information Services	Image pg. A7
	Abdi Kafi	Cole Information Services	Image pg. A7
	Dahlr Kalaf	Cole Information Services	Image pg. A7
	Hawa Lur	Cole Information Services	Image pg. A7
	William Mack	Cole Information Services	Image pg. A7
	Mohamed Moallm	Cole Information Services	Image pg. A7
	Said Nur Mohamed	Cole Information Services	Image pg. A7
	Elsa Molla	Cole Information Services	Image pg. A7
	Nimo Muse	Cole Information Services	Image pg. A7
	Abdimuhid Mahamed Mustafa	Cole Information Services	Image pg. A7
	Jose Navarro	Cole Information Services	Image pg. A7
	Lien Anh Nguyen	Cole Information Services	Image pg. A7
	Osman Nimco	Cole Information Services	Image pg. A7
	Hibo MNur	Cole Information Services	Image pg. A7
	Maryan Nur	Cole Information Services	Image pg. A7
	Sald Nur	Cole Information Services	Image pg. A7
	ANuur	Cole Information Services	Image pg. A7
	Kenneth Nystrom	Cole Information Services	Image pg. A7
	Timothy Philip Oliver	Cole Information Services	Image pg. A7
	Hukun Omar	Cole Information Services	Image pg. A7
	Roon 0 Omer	Cole Information Services	Image pg. A7
	Minhaj Osman +Mohamed Qalinle O	Cole Information Services	Image pg. A7
	Trade Raymakers	Cole Information Services	Image pg. A7
	Kassim Roba	Cole Information Services	Image pg. A7
Salam Rashid Rshana	Cole Information Services	Image pg. A7	
Ahmed Sadik	Cole Information Services	Image pg. A7	
1999	Salah Ayan	R.L. Polk CO.	Image pg. A11
	Samantar Ibrahim	R.L. Polk CO.	Image pg. A11
	DTahiro Jhmal	R.L. Polk CO.	Image pg. A11

## FINDINGS

<u>Year</u>	<u>Uses</u>	<u>Source</u>	
1999	Wayessa A	R.L. Polk CO.	Image pg. A11
	W illiams Gina	R.L. Polk CO.	Image pg. A11
	Yilma Abebaw	R.L. Polk CO.	Image pg. A11
	Mc Kenzie Leona L	R.L. Polk CO.	Image pg. A11
	Gedi Liban M	R.L. Polk CO.	Image pg. A11
	Jones Keith M In	R.L. Polk CO.	Image pg. A11
	Dalmar Burhan A	R.L. Polk CO.	Image pg. A11
	Clark Dianna D	R.L. Polk CO.	Image pg. A11
	Ahmed Ali A M	R.L. Polk CO.	Image pg. A11
	Warsame Oaali M	R.L. Polk CO.	Image pg. A11
	Fischer Lynn H	R.L. Polk CO.	Image pg. A11
	Daniel Habtamu W In	R.L. Polk CO.	Image pg. A11
	Abaruski Alexander M	R.L. Polk CO.	Image pg. A11
	Johnson James L	R.L. Polk CO.	Image pg. A11
	Pietz Floyd F	R.L. Polk CO.	Image pg. A11
	Geelfe Ayan A	R.L. Polk CO.	Image pg. A11
	Coskran Thomas J B+	R.L. Polk CO.	Image pg. A11
	Osman Saftia	R.L. Polk CO.	Image pg. A11
	Wallin Luta V El+	R.L. Polk CO.	Image pg. A11
	Ricks Fritz A In	R.L. Polk CO.	Image pg. A11
	Dirne Nasir	R.L. Polk CO.	Image pg. A11
	Jama H A	R.L. Polk CO.	Image pg. A11
	Abdi Sado	R.L. Polk CO.	Image pg. A11
	QIAbolakar Warda	R.L. Polk CO.	Image pg. A11
	QAdjreke Anani	R.L. Polk CO.	Image pg. A11
	Ahmed Adan	R.L. Polk CO.	Image pg. A11
	Ahmed R	R.L. Polk CO.	Image pg. A11
	b Ali Al	R.L. Polk CO.	Image pg. A11
	IAJi Farhan	R.L. Polk CO.	Image pg. A11
	j Daud Omar	R.L. Polk CO.	Image pg. A11
	GDelneasaw Abebe	R.L. Polk CO.	Image pg. A11
	Diriye Yasmin	R.L. Polk CO.	Image pg. A11
	ualle Ahmed	R.L. Polk CO.	Image pg. A11
	Dubet Fadumo	R.L. Polk CO.	Image pg. A11
	IEng V A	R.L. Polk CO.	Image pg. A11
	OFai Dahabo	R.L. Polk CO.	Image pg. A11
	Fairbanks John D	R.L. Polk CO.	Image pg. A11
	Farah Fowzia	R.L. Polk CO.	Image pg. A11

## FINDINGS

<u>Year</u>	<u>Uses</u>	<u>Source</u>	
1999	Garaad Rasheed	R.L. Polk CO.	Image pg. A11
	GGiama Mohamed	R.L. Polk CO.	Image pg. A11
	Hadis Mohamed	R.L. Polk CO.	Image pg. A11
	Hussein Haboon	R.L. Polk CO.	Image pg. A11
	Dlssak Anab	R.L. Polk CO.	Image pg. A11
	Jama Farhia	R.L. Polk CO.	Image pg. A11
	DKromah Doris	R.L. Polk CO.	Image pg. A11
	Le Duy	R.L. Polk CO.	Image pg. A11
	Lorato Samson	R.L. Polk CO.	Image pg. A11
	DMitchell Pearl	R.L. Polk CO.	Image pg. A11
	QMohamed Abdi	R.L. Polk CO.	Image pg. A11
	OMohamed Deqa	R.L. Polk CO.	Image pg. A11
	DMohamoud Kadar	R.L. Polk CO.	Image pg. A11
	Mohomoud Oamar	R.L. Polk CO.	Image pg. A11
	Mustafa A	R.L. Polk CO.	Image pg. A11
	ONathe Lucille M	R.L. Polk CO.	Image pg. A11
	Noor Saduma	R.L. Polk CO.	Image pg. A11
	QDNystrom Kenneth	R.L. Polk CO.	Image pg. A11
	Oliver Timothy	R.L. Polk CO.	Image pg. A11
	Osman Aden	R.L. Polk CO.	Image pg. A11
Rabu Abynesh	R.L. Polk CO.	Image pg. A11	
QRucka Jack	R.L. Polk CO.	Image pg. A11	
Said Najib	R.L. Polk CO.	Image pg. A11	
1993	PENTAGON APARTMENTS	R.L. Polk CO.	Image pg. A17
	Vacant 2 Apts	R.L. Polk CO.	Image pg. A17
	Arrell La Vonne	R.L. Polk CO.	Image pg. A17
	Demo Kenneth C	R.L. Polk CO.	Image pg. A17
	Rogers Lauretta D F	R.L. Polk CO.	Image pg. A17
	Wanderie Betty L S+	R.L. Polk CO.	Image pg. A17
	Vacant	R.L. Polk CO.	Image pg. A17
	Not Verified	R.L. Polk CO.	Image pg. A17
Nathe Lucille M	R.L. Polk CO.	Image pg. A17	
1989	Vacant	R. L. Polk Co.	Image pg. A26
	Manning P	R. L. Polk Co.	Image pg. A26
	Barnes Blossie	R. L. Polk Co.	Image pg. A26
	Slaughter T	R. L. Polk Co.	Image pg. A26
	Vacant	R. L. Polk Co.	Image pg. A26
	Lambros Leona S	R. L. Polk Co.	Image pg. A26

## FINDINGS

<u>Year</u>	<u>Uses</u>	<u>Source</u>	
1989	Helium Clara Mrs	R. L. Polk Co.	Image pg. A26
	Amos L	R. L. Polk Co.	Image pg. A26
	Vacant	R. L. Polk Co.	Image pg. A26
	Smith H	R. L. Polk Co.	Image pg. A26
	Vacant	R. L. Polk Co.	Image pg. A26
	Vacant	R. L. Polk Co.	Image pg. A26
	Roth Mary	R. L. Polk Co.	Image pg. A26
	Walker E L	R. L. Polk Co.	Image pg. A26
	Nelson	R. L. Polk Co.	Image pg. A26
	Creighton	R. L. Polk Co.	Image pg. A26
	No Return	R. L. Polk Co.	Image pg. A26
	Vacant	R. L. Polk Co.	Image pg. A26
	Chambers	R. L. Polk Co.	Image pg. A26
	Woldtvedt Marcella	R. L. Polk Co.	Image pg. A26
	Slowell D	R. L. Polk Co.	Image pg. A26
	Dang	R. L. Polk Co.	Image pg. A26
	Do Thanh Van	R. L. Polk Co.	Image pg. A26
	Grey Harold	R. L. Polk Co.	Image pg. A26
	Tackelson Jacob	R. L. Polk Co.	Image pg. A26
	Davidson C	R. L. Polk Co.	Image pg. A26
	Higgins Victor	R. L. Polk Co.	Image pg. A26
	Evayatolah	R. L. Polk Co.	Image pg. A26
	Petes F	R. L. Polk Co.	Image pg. A26
	Larson Debr	R. L. Polk Co.	Image pg. A26
	Lebak Don	R. L. Polk Co.	Image pg. A26
	Coskran Thos	R. L. Polk Co.	Image pg. A26
	Turner	R. L. Polk Co.	Image pg. A26
	Pentagon Apartments	R. L. Polk Co.	Image pg. A26
	Coleman M	R. L. Polk Co.	Image pg. A26
	Vacant	R. L. Polk Co.	Image pg. A26
	Chivers C L	R. L. Polk Co.	Image pg. A26
	Rogers L D	R. L. Polk Co.	Image pg. A26
	Wandersee Betty L	R. L. Polk Co.	Image pg. A26
	Walker H	R. L. Polk Co.	Image pg. A26
	Vacant	R. L. Polk Co.	Image pg. A26
	Molinaro John	R. L. Polk Co.	Image pg. A26
	Lindsey Lester	R. L. Polk Co.	Image pg. A26
	Vacant	R. L. Polk Co.	Image pg. A26



## FINDINGS

<u>Year</u>	<u>Uses</u>	<u>Source</u>	
1989	Jevning S	R. L. Polk Co.	Image pg. A26
	Koziol C	R. L. Polk Co.	Image pg. A26
	Nathe Lucille	R. L. Polk Co.	Image pg. A26
	Rubonstien	R. L. Polk Co.	Image pg. A26
	Young	R. L. Polk Co.	Image pg. A26
	Strickland Rit	R. L. Polk Co.	Image pg. A26
	Nelson Gund	R. L. Polk Co.	Image pg. A26
	Mc Keizie Leor	R. L. Polk Co.	Image pg. A26
	Andersoii	R. L. Polk Co.	Image pg. A26
	Vacant	R. L. Polk Co.	Image pg. A26
	i Nickens T	R. L. Polk Co.	Image pg. A26
	Vacant	R. L. Polk Co.	Image pg. A26
	Williams	R. L. Polk Co.	Image pg. A26
	Johnson C D	R. L. Polk Co.	Image pg. A26
	Galle Eve M	R. L. Polk Co.	Image pg. A26
	Taheri Abdul S	R. L. Polk Co.	Image pg. A26
	Blevins	R. L. Polk Co.	Image pg. A26
	Lee R Elliott	R. L. Polk Co.	Image pg. A26
	Robara Vismind	R. L. Polk Co.	Image pg. A26
	Radosevich C	R. L. Polk Co.	Image pg. A26
	Brown	R. L. Polk Co.	Image pg. A26
	Loveridge Winifred R	R. L. Polk Co.	Image pg. A26
	Williams E	R. L. Polk Co.	Image pg. A26
	Beard Lillian	R. L. Polk Co.	Image pg. A26
	Fairbanks John D	R. L. Polk Co.	Image pg. A26
	Ervin Geraldinc	R. L. Polk Co.	Image pg. A26
	Anderson Florence	R. L. Polk Co.	Image pg. A26
Nguyen Thu Van	R. L. Polk Co.	Image pg. A26	
Robor B	R. L. Polk Co.	Image pg. A26	
1985	Denker Hazel	R. L. Polk Co.	Image pg. A32
	Shevcheck A M	R. L. Polk Co.	Image pg. A32
	Grant M	R. L. Polk Co.	Image pg. A32
	Barrett P	R. L. Polk Co.	Image pg. A32
	Vacant	R. L. Polk Co.	Image pg. A32
	Rogers L D	R. L. Polk Co.	Image pg. A32
	Wandersee Betty Lou	R. L. Polk Co.	Image pg. A32
	Smith M E	R. L. Polk Co.	Image pg. A32
Carlson Maureen	R. L. Polk Co.	Image pg. A32	

## FINDINGS

<u>Year</u>	<u>Uses</u>	<u>Source</u>	
1985	Weber Thos L	R. L. Polk Co.	Image pg. A32
	Tilseth Tom	R. L. Polk Co.	Image pg. A32
	Angvall Mildred	R. L. Polk Co.	Image pg. A32
	Jeuning S	R. L. Polk Co.	Image pg. A32
	Zadach S	R. L. Polk Co.	Image pg. A32
	Nathe Lucille	R. L. Polk Co.	Image pg. A32
	Pool Minerva Mrs	R. L. Polk Co.	Image pg. A32
	Smith Violet L	R. L. Polk Co.	Image pg. A32
	Vacant	R. L. Polk Co.	Image pg. A32
	Nelson Gunda Mrs	R. L. Polk Co.	Image pg. A32
	Ackland Minnie	R. L. Polk Co.	Image pg. A32
	Armstrong D B	R. L. Polk Co.	Image pg. A32
	Selness Peggy	R. L. Polk Co.	Image pg. A32
	Campbell Edna E Mrs	R. L. Polk Co.	Image pg. A32
	Exe Amy C Mrs	R. L. Polk Co.	Image pg. A32
	Boche E V	R. L. Polk Co.	Image pg. A32
	Hart Carla G Mrs	R. L. Polk Co.	Image pg. A32
	Galle Eve M	R. L. Polk Co.	Image pg. A32
	Litzau Maurine	R. L. Polk Co.	Image pg. A32
	Blevins	R. L. Polk Co.	Image pg. A32
	Oliver Alm	R. L. Polk Co.	Image pg. A32
	Jaunzems Rit	R. L. Polk Co.	Image pg. A32
	Radosevich	R. L. Polk Co.	Image pg. A32
	Rosa Ethel	R. L. Polk Co.	Image pg. A32
	Loveridge Winifred R	R. L. Polk Co.	Image pg. A32
	Czenetzhy Jury J	R. L. Polk Co.	Image pg. A32
	Leisner Rose	R. L. Polk Co.	Image pg. A32
	Fagerman F	R. L. Polk Co.	Image pg. A32
	Ervin Geraldine	R. L. Polk Co.	Image pg. A32
	Anderson Florence	R. L. Polk Co.	Image pg. A32
	Callister Bernice M	R. L. Polk Co.	Image pg. A32
	Yost Mary C	R. L. Polk Co.	Image pg. A32
	Ness Mabel	R. L. Polk Co.	Image pg. A32
	Vacant	R. L. Polk Co.	Image pg. A32
	Ilsturp Thelrma	R. L. Polk Co.	Image pg. A32
	Thompson Alma J Mrs	R. L. Polk Co.	Image pg. A32
	Me Kiernan Mary	R. L. Polk Co.	Image pg. A32
	Lambros Leona S	R. L. Polk Co.	Image pg. A32

## FINDINGS

<u>Year</u>	<u>Uses</u>	<u>Source</u>	
1985	Helium Clara Mrs	R. L. Polk Co.	Image pg. A32
	Nelson Freda A Mrs	R. L. Polk Co.	Image pg. A32
	Ealy Alice	R. L. Polk Co.	Image pg. A32
	Hauer Anne K	R. L. Polk Co.	Image pg. A32
	Pentagon Apartments	R. L. Polk Co.	Image pg. A32
	Vacant	R. L. Polk Co.	Image pg. A32
	Mc Cormick S	R. L. Polk Co.	Image pg. A32
	Vacant	R. L. Polk Co.	Image pg. A32
	Hayes Helma C	R. L. Polk Co.	Image pg. A32
	Dahl Martha Mrs	R. L. Polk Co.	Image pg. A32
	Lindberg Emma	R. L. Polk Co.	Image pg. A32
	Mohr Harold	R. L. Polk Co.	Image pg. A32
	Saxon Mae	R. L. Polk Co.	Image pg. A32
	Baker Johli	R. L. Polk Co.	Image pg. A32
	Powell Lurane M Mrs	R. L. Polk Co.	Image pg. A32
	Woldtvedt Marcella	R. L. Polk Co.	Image pg. A32
	Quist Harvey J	R. L. Polk Co.	Image pg. A32
	Bergstrom Darlene	R. L. Polk Co.	Image pg. A32
	Gyldenvand O E	R. L. Polk Co.	Image pg. A32
	Jackson S M	R. L. Polk Co.	Image pg. A32
	Tackelson Jacob	R. L. Polk Co.	Image pg. A32
	Newhouse Fred	R. L. Polk Co.	Image pg. A32
	Vacant	R. L. Polk Co.	Image pg. A32
	Tofte Esther K	R. L. Polk Co.	Image pg. A32
	Carlson N C	R. L. Polk Co.	Image pg. A32
	Vacant	R. L. Polk Co.	Image pg. A32
	Lebak Don	R. L. Polk Co.	Image pg. A32
	Wasti Lillian E	R. L. Polk Co.	Image pg. A32
	Erickson Bed	R. L. Polk Co.	Image pg. A32
	Vacant	R. L. Polk Co.	Image pg. A32
	Koza Eug J	R. L. Polk Co.	Image pg. A32
	Decker Frances T Mrs	R. L. Polk Co.	Image pg. A32
	Vacant	R. L. Polk Co.	Image pg. A32
	Gernain Florence	R. L. Polk Co.	Image pg. A32
	Vacant	R. L. Polk Co.	Image pg. A32
	Mohler Alice	R. L. Polk Co.	Image pg. A32
	Vacant	R. L. Polk Co.	Image pg. A32
	Bodeman R	R. L. Polk Co.	Image pg. A32

## FINDINGS

<u>Year</u>	<u>Uses</u>	<u>Source</u>	
1985	Kurta Jeannette	R. L. Polk Co.	Image pg. A32
	Regnier G M	R. L. Polk Co.	Image pg. A32
	Waletzke Ernest E	R. L. Polk Co.	Image pg. A32
	Rosenwald Carol	R. L. Polk Co.	Image pg. A32
	Sherrill	R. L. Polk Co.	Image pg. A32
	Vacant	R. L. Polk Co.	Image pg. A32
	Kvernstoen Otilie	R. L. Polk Co.	Image pg. A32
	Velez Providenc	R. L. Polk Co.	Image pg. A32
	Laskey Francis D	R. L. Polk Co.	Image pg. A32
	Ingvalson Harold	R. L. Polk Co.	Image pg. A32
	Vacant	R. L. Polk Co.	Image pg. A32
	Johnson A M	R. L. Polk Co.	Image pg. A32
	Vacant	R. L. Polk Co.	Image pg. A32
	Bistodeau Hazel M	R. L. Polk Co.	Image pg. A32
	Johnson Blanche H Mrs	R. L. Polk Co.	Image pg. A32
	Rogne Elvena T Mrs	R. L. Polk Co.	Image pg. A32
	Lysen Irene	R. L. Polk Co.	Image pg. A32
	Sword	R. L. Polk Co.	Image pg. A32
	Berzjns Elza Mrs	R. L. Polk Co.	Image pg. A32
	Burns R	R. L. Polk Co.	Image pg. A32
	Wilmes Vern	R. L. Polk Co.	Image pg. A32
	Dormody Ellen	R. L. Polk Co.	Image pg. A32
	Vacant	R. L. Polk Co.	Image pg. A32
	Grelson Margt Mrs	R. L. Polk Co.	Image pg. A32
	Vacant	R. L. Polk Co.	Image pg. A32
	Mardorf Robt J	R. L. Polk Co.	Image pg. A32
	Eskedahl Genette Mrs	R. L. Polk Co.	Image pg. A32
	Gooley Thelma Mrs	R. L. Polk Co.	Image pg. A32
	Welsh Mildred	R. L. Polk Co.	Image pg. A32
	Melson	R. L. Polk Co.	Image pg. A32
Hanson C P	R. L. Polk Co.	Image pg. A32	
Brescancini Mich V	R. L. Polk Co.	Image pg. A32	
Bright Lucille	R. L. Polk Co.	Image pg. A32	
1979	Erland P	R.L. Polk Co. Publishers	Image pg. A39
	Campbell Betsy	R.L. Polk Co. Publishers	Image pg. A39
	Wasti Lillian E	R.L. Polk Co. Publishers	Image pg. A39
	Erickson Beda	R.L. Polk Co. Publishers	Image pg. A39
	Irmiter Cath Mrs	R.L. Polk Co. Publishers	Image pg. A39

## FINDINGS

<u>Year</u>	<u>Uses</u>	<u>Source</u>	
1979	Ramirez Maria	R.L. Polk Co. Publishers	Image pg. A39
	Rogers Charlotte	R.L. Polk Co. Publishers	Image pg. A39
	Atcherwon Lillian G Mrs	R.L. Polk Co. Publishers	Image pg. A39
	Decker Frances T Mrs	R.L. Polk Co. Publishers	Image pg. A39
	Holter Robt	R.L. Polk Co. Publishers	Image pg. A39
	Rodbom Ethelyn D	R.L. Polk Co. Publishers	Image pg. A39
	Bender Edwin	R.L. Polk Co. Publishers	Image pg. A39
	De Witt Phyllis	R.L. Polk Co. Publishers	Image pg. A39
	Andersen Edna J Mrs	R.L. Polk Co. Publishers	Image pg. A39
	Bodeman R	R.L. Polk Co. Publishers	Image pg. A39
	Rorke Gladys	R.L. Polk Co. Publishers	Image pg. A39
	Regnier Gladys M Mrs	R.L. Polk Co. Publishers	Image pg. A39
	Waletzke Ernest E	R.L. Polk Co. Publishers	Image pg. A39
	Larson Arth	R.L. Polk Co. Publishers	Image pg. A39
	Boppel Pauline E	R.L. Polk Co. Publishers	Image pg. A39
	Gray Viola	R.L. Polk Co. Publishers	Image pg. A39
	Kvernstoen Otilie	R.L. Polk Co. Publishers	Image pg. A39
	Pearson Hildur A	R.L. Polk Co. Publishers	Image pg. A39
	Laskey Francis D	R.L. Polk Co. Publishers	Image pg. A39
	Mullins Joe	R.L. Polk Co. Publishers	Image pg. A39
	Allen Nettie B	R.L. Polk Co. Publishers	Image pg. A39
	Angvall Mildred A Mrs	R.L. Polk Co. Publishers	Image pg. A39
	No Return	R.L. Polk Co. Publishers	Image pg. A39
	Gorman Alice M Mrs	R.L. Polk Co. Publishers	Image pg. A39
	Bistodeau Geo A	R.L. Polk Co. Publishers	Image pg. A39
	Johnson Blanche H Mrs	R.L. Polk Co. Publishers	Image pg. A39
	Rogne Elvena T Mrs	R.L. Polk Co. Publishers	Image pg. A39
	Lysen Irene	R.L. Polk Co. Publishers	Image pg. A39
	Sward A	R.L. Polk Co. Publishers	Image pg. A39
	Berzius Elza Mrs	R.L. Polk Co. Publishers	Image pg. A39
	Burna R	R.L. Polk Co. Publishers	Image pg. A39
	Wilmes Verna	R.L. Polk Co. Publishers	Image pg. A39
	Dormody Ellen	R.L. Polk Co. Publishers	Image pg. A39
	Stanley Joseph	R.L. Polk Co. Publishers	Image pg. A39
	Grelson Margt Mrs	R.L. Polk Co. Publishers	Image pg. A39
	Bennett Helen M	R.L. Polk Co. Publishers	Image pg. A39
	Mardorf Robt J	R.L. Polk Co. Publishers	Image pg. A39
	Eskedahl Genette Mrs	R.L. Polk Co. Publishers	Image pg. A39



## FINDINGS

<u>Year</u>	<u>Uses</u>	<u>Source</u>	
1979	Gooley Thelma Mrs	R.L. Polk Co. Publishers	Image pg. A39
	Goddard Jay B	R.L. Polk Co. Publishers	Image pg. A39
	Ray Myrtle	R.L. Polk Co. Publishers	Image pg. A39
	Vacant	R.L. Polk Co. Publishers	Image pg. A39
	Nilsen Brenda Mrs	R.L. Polk Co. Publishers	Image pg. A38
	Vacant	R.L. Polk Co. Publishers	Image pg. A38
	Tenoda Luella Mrs	R.L. Polk Co. Publishers	Image pg. A38
	Weber Thos L	R.L. Polk Co. Publishers	Image pg. A38
	Lowry David	R.L. Polk Co. Publishers	Image pg. A38
	List Ruth Mrs	R.L. Polk Co. Publishers	Image pg. A38
	Vacant	R.L. Polk Co. Publishers	Image pg. A38
	Zadach S ot	R.L. Polk Co. Publishers	Image pg. A38
	Davis Charlotte M Mrs	R.L. Polk Co. Publishers	Image pg. A38
	Pool Minerva Mrs	R.L. Polk Co. Publishers	Image pg. A38
	Smith V L	R.L. Polk Co. Publishers	Image pg. A38
	Miller Eleanor Mrs	R.L. Polk Co. Publishers	Image pg. A38
	Nelson Gunda Mrs	R.L. Polk Co. Publishers	Image pg. A38
	Powers A Idra	R.L. Polk Co. Publishers	Image pg. A38
	Raselt M	R.L. Polk Co. Publishers	Image pg. A38
	Belness Peggy	R.L. Polk Co. Publishers	Image pg. A38
	Camp el! Edna E Mrs	R.L. Polk Co. Publishers	Image pg. A38
	Exa Amy C Mrs	R.L. Polk Co. Publishers	Image pg. A38
	Gaffon J	R.L. Polk Co. Publishers	Image pg. A39
	Boche E V	R.L. Polk Co. Publishers	Image pg. A39
	Hart Carla G Mrs	R.L. Polk Co. Publishers	Image pg. A39
	Galle Eve M	R.L. Polk Co. Publishers	Image pg. A39
	Vacant	R.L. Polk Co. Publishers	Image pg. A39
	Vacant	R.L. Polk Co. Publishers	Image pg. A39
	Oliver Alma	R.L. Polk Co. Publishers	Image pg. A39
	Hill Amanda P Mrs	R.L. Polk Co. Publishers	Image pg. A39
	Swanson Louis	R.L. Polk Co. Publishers	Image pg. A39
	Pedersen Theresa	R.L. Polk Co. Publishers	Image pg. A39
	Loveridge Winifred R	R.L. Polk Co. Publishers	Image pg. A39
	Czernetzky Jury J	R.L. Polk Co. Publishers	Image pg. A39
	Anderson Per E	R.L. Polk Co. Publishers	Image pg. A39
	Fagerman G C	R.L. Polk Co. Publishers	Image pg. A39
	Rust Mildred D Mrs	R.L. Polk Co. Publishers	Image pg. A39
	Violet Anna M Mrs	R.L. Polk Co. Publishers	Image pg. A39

## FINDINGS

<u>Year</u>	<u>Uses</u>	<u>Source</u>	
1979	Callister Bernice M	R.L. Polk Co. Publishers	Image pg. A39
	Yost Mary C	R.L. Polk Co. Publishers	Image pg. A39
	Ness Mabel A	R.L. Polk Co. Publishers	Image pg. A39
	Blais Anne M	R.L. Polk Co. Publishers	Image pg. A39
	Ilsturp Thelma	R.L. Polk Co. Publishers	Image pg. A39
	Thompson Alma J Mrs	R.L. Polk Co. Publishers	Image pg. A39
	Me Kiernan Mary	R.L. Polk Co. Publishers	Image pg. A39
	Vacant	R.L. Polk Co. Publishers	Image pg. A39
	Helium Clara Mrs	R.L. Polk Co. Publishers	Image pg. A39
	Nelson Freda A Mrs	R.L. Polk Co. Publishers	Image pg. A39
	Crews Jid E	R.L. Polk Co. Publishers	Image pg. A39
	Hauer Anne Mrs	R.L. Polk Co. Publishers	Image pg. A39
	Carlson A	R.L. Polk Co. Publishers	Image pg. A39
	Kling Beda L Mrs	R.L. Polk Co. Publishers	Image pg. A39
	Vacant	R.L. Polk Co. Publishers	Image pg. A39
	Lien Lester A	R.L. Polk Co. Publishers	Image pg. A39
	Elvrum Lucille	R.L. Polk Co. Publishers	Image pg. A39
	Anderson E W	R.L. Polk Co. Publishers	Image pg. A39
	Barrett P A	R.L. Polk Co. Publishers	Image pg. A39
	Fleck Josephine H Mrs	R.L. Polk Co. Publishers	Image pg. A39
	Quirk H L	R.L. Polk Co. Publishers	Image pg. A39
	Johnson Agnes M	R.L. Polk Co. Publishers	Image pg. A39
	Weyaus J	R.L. Polk Co. Publishers	Image pg. A39
	Johnson Esther G	R.L. Polk Co. Publishers	Image pg. A39
	Huntley Darrell E	R.L. Polk Co. Publishers	Image pg. A39
	Olson Anna M Mrs	R.L. Polk Co. Publishers	Image pg. A39
	Sexton Mabel Mrs	R.L. Polk Co. Publishers	Image pg. A39
	Pentagon Apartmments	R.L. Polk Co. Publishers	Image pg. A38
	Olsen Anna	R.L. Polk Co. Publishers	Image pg. A38
	Vacant	R.L. Polk Co. Publishers	Image pg. A38
	Anderson Velmaa M 8 Mrs	R.L. Polk Co. Publishers	Image pg. A38
	Messerli Alice	R.L. Polk Co. Publishers	Image pg. A38
	Snoke Esther M Mrs	R.L. Polk Co. Publishers	Image pg. A39
	Dahl Martha Mrs	R.L. Polk Co. Publishers	Image pg. A39
	Brillhart Wm	R.L. Polk Co. Publishers	Image pg. A39
	Welsh Estelle Mrs	R.L. Polk Co. Publishers	Image pg. A39
	Saxon Mae	R.L. Polk Co. Publishers	Image pg. A39
	Baker John	R.L. Polk Co. Publishers	Image pg. A39

## FINDINGS

<u>Year</u>	<u>Uses</u>	<u>Source</u>	
1979	Powell Lurane M Mrs	R.L. Polk Co. Publishers	Image pg. A39
	Zdarsky Ellen M Mrs	R.L. Polk Co. Publishers	Image pg. A39
	Quist Harvey J	R.L. Polk Co. Publishers	Image pg. A39
	Engelbretson Ruth	R.L. Polk Co. Publishers	Image pg. A39
	Gyldenvand O E	R.L. Polk Co. Publishers	Image pg. A39
	Jackson Stella M	R.L. Polk Co. Publishers	Image pg. A39
	Butzke Erv	R.L. Polk Co. Publishers	Image pg. A39
	Armstrong	R.L. Polk Co. Publishers	Image pg. A39
	Buhman Helen	R.L. Polk Co. Publishers	Image pg. A39
	Tofte Esther K	R.L. Polk Co. Publishers	Image pg. A39
1975	Carlson N C	R.L. Polk Co. Publishers	Image pg. A39
	Zdaraky Ellen M Mrs	R. L. Polk Co.	Image pg. A47
	Schmidt Dora E	R. L. Polk Co.	Image pg. A47
	Farre Ull Mary A	R. L. Polk Co.	Image pg. A47
	Healy Thou U	R. L. Polk Co.	Image pg. A47
	No Return	R. L. Polk Co.	Image pg. A47
	Butzke Erv	R. L. Polk Co.	Image pg. A47
	Murray Ann T	R. L. Polk Co.	Image pg. A47
	Fifield La Vera A Mrs	R. L. Polk Co.	Image pg. A47
	Tofte Esther K	R. L. Polk Co.	Image pg. A47
	Gil Gladys	R. L. Polk Co.	Image pg. A47
	Richardson E	R. L. Polk Co.	Image pg. A47
	Carlton Esther Mrs	R. L. Polk Co.	Image pg. A47
	Jerde Minda G Mnrs	R. L. Polk Co.	Image pg. A47
	Olson Bertha C Mrs	R. L. Polk Co.	Image pg. A47
	Irmite Cath Mrs	R. L. Polk Co.	Image pg. A47
	Ramnire Maria S	R. L. Polk Co.	Image pg. A47
	Hurteau Irene Mrs	R. L. Polk Co.	Image pg. A47
	Atcherson Lillian G Mrs	R. L. Polk Co.	Image pg. A47
	Decker Frances T Mrs	R. L. Polk Co.	Image pg. A47
	Thiunold Olaf A	R. L. Polk Co.	Image pg. A47
	Rodbom Ethelyn D	R. L. Polk Co.	Image pg. A47
	Beettie Ellen Mrs	R. L. Polk Co.	Image pg. A47
Fibiger Elit W	R. L. Polk Co.	Image pg. A47	
Andersen Edna J Mrs	R. L. Polk Co.	Image pg. A47	
Nelson Anna O Mrs	R. L. Polk Co.	Image pg. A47	
Skoglund Eiza E Mrs	R. L. Polk Co.	Image pg. A47	
Regnier Gladys M Mrs	R. L. Polk Co.	Image pg. A47	

## FINDINGS

<u>Year</u>	<u>Uses</u>	<u>Source</u>	
1975	Pederson Alf M	R. L. Polk Co.	Image pg. A47
	Dahl Anna	R. L. Polk Co.	Image pg. A47
	Boppel Pauline E	R. L. Polk Co.	Image pg. A47
	Le Cuyer Mary M Mrs	R. L. Polk Co.	Image pg. A47
	Hill Edw	R. L. Polk Co.	Image pg. A47
	Pearson Hildur A	R. L. Polk Co.	Image pg. A47
	Laskey Francis	R. L. Polk Co.	Image pg. A47
	Hurley Helen M Mrs	R. L. Polk Co.	Image pg. A47
	Allen Nettie B	R. L. Polk Co.	Image pg. A47
	Angvall Mildred A Mrs	R. L. Polk Co.	Image pg. A47
	Johnson Agnes M	R. L. Polk Co.	Image pg. A47
	Gorman Alice M Mrs	R. L. Polk Co.	Image pg. A47
	Biatodeau Geo A	R. L. Polk Co.	Image pg. A47
	Johnson Blanche E Mrs	R. L. Polk Co.	Image pg. A47
	Rogne Elvena T Mrs	R. L. Polk Co.	Image pg. A47
	Petersen Mae	R. L. Polk Co.	Image pg. A47
	Westlund Christine M Mrs	R. L. Polk Co.	Image pg. A47
	Beraius Elza Mrs	R. L. Polk Co.	Image pg. A47
	Hanson Lydia	R. L. Polk Co.	Image pg. A47
	Erickson Gust A	R. L. Polk Co.	Image pg. A47
	Duncan Lillian	R. L. Polk Co.	Image pg. A47
	Kennedy Martha Mrs	R. L. Polk Co.	Image pg. A47
	Vadnais Lorretta	R. L. Polk Co.	Image pg. A47
	Mc Cabe Leslie G	R. L. Polk Co.	Image pg. A47
	Hervas Sigrid	R. L. Polk Co.	Image pg. A47
	Olaon Anna M Mrs	R. L. Polk Co.	Image pg. A47
	Sexton Mabel Mrs	R. L. Polk Co.	Image pg. A47
	Dormody Ellen	R. L. Polk Co.	Image pg. A47
	Vinson Viola	R. L. Polk Co.	Image pg. A47
	Grelson Margt Mrs	R. L. Polk Co.	Image pg. A47
	Selg Mathilda R	R. L. Polk Co.	Image pg. A47
	Martin Ann B	R. L. Polk Co.	Image pg. A47
	Eskedahl Genette Mrs	R. L. Polk Co.	Image pg. A47
	Gooley Thelma Mrs	R. L. Polk Co.	Image pg. A47
	Goddard Jay B	R. L. Polk Co.	Image pg. A47
	Ray Myrtle	R. L. Polk Co.	Image pg. A47
	Swanson Harriette C Mrs	R. L. Polk Co.	Image pg. A47
	Kling Beda L Mrs	R. L. Polk Co.	Image pg. A47

## FINDINGS

<u>Year</u>	<u>Uses</u>	<u>Source</u>	
1975	Kotala Vernon E	R. L. Polk Co.	Image pg. A47
	Paulsen Ellen J	R. L. Polk Co.	Image pg. A47
	Oseth Esther Mrs	R. L. Polk Co.	Image pg. A47
	Smith Eliz F Mrs	R. L. Polk Co.	Image pg. A47
	Depew Anne	R. L. Polk Co.	Image pg. A47
	Fleck Josephine H Mrs	R. L. Polk Co.	Image pg. A47
	Pentagon Apartments	R. L. Polk Co.	Image pg. A47
	Dwyer Ray	R. L. Polk Co.	Image pg. A47
	Unstd Helmar E	R. L. Polk Co.	Image pg. A47
	Johnson Irene M	R. L. Polk Co.	Image pg. A47
	Halveron Emma C	R. L. Polk Co.	Image pg. A47
	Nilan Brenda Mr 3 S	R. L. Polk Co.	Image pg. A47
	Nowak Helen Mrs	R. L. Polk Co.	Image pg. A47
	Tenold Luella Mra	R. L. Polk Co.	Image pg. A47
	Bradley Matie Mrs	R. L. Polk Co.	Image pg. A47
	Ciadlo John P	R. L. Polk Co.	Image pg. A47
	List Ruth Mrs	R. L. Polk Co.	Image pg. A47
	Johnson Donald M	R. L. Polk Co.	Image pg. A47
	Stone Elie A Mrs 33 S	R. L. Polk Co.	Image pg. A47
	Davis Geo L	R. L. Polk Co.	Image pg. A47
	Pool Minerva Mrs	R. L. Polk Co.	Image pg. A47
	OGtlund Lydia Mrs	R. L. Polk Co.	Image pg. A47
	Miller Eleanor Mrs	R. L. Polk Co.	Image pg. A47
	Nelson Gunda Mrs	R. L. Polk Co.	Image pg. A47
	Powers A Mrs	R. L. Polk Co.	Image pg. A47
	Powell Bes W Mrs	R. L. Polk Co.	Image pg. A47
	Laron Edw L	R. L. Polk Co.	Image pg. A47
	Suneson Bert	R. L. Polk Co.	Image pg. A47
	Esxe Amy C Mrs	R. L. Polk Co.	Image pg. A47
	Reinke William Mrs	R. L. Polk Co.	Image pg. A47
	S 06 Hart Carla G Mrs	R. L. Polk Co.	Image pg. A47
	Galle Eva M Mrs	R. L. Polk Co.	Image pg. A47
	Rasmusoen Lillian M Mra	R. L. Polk Co.	Image pg. A47
	Tourville Mabel C Mrs	R. L. Polk Co.	Image pg. A47
	Oliver Alma	R. L. Polk Co.	Image pg. A47
	Snell Marie D Mrs	R. L. Polk Co.	Image pg. A47
	Coon Thelma Mr	R. L. Polk Co.	Image pg. A47
	Pedareen Theresa	R. L. Polk Co.	Image pg. A47



## FINDINGS

<u>Year</u>	<u>Uses</u>	<u>Source</u>	
1975	Loveridge Winifred R	R. L. Polk Co.	Image pg. A47
	Cxsnetaky Jury J	R. L. Polk Co.	Image pg. A47
	Bonkowake Selma	R. L. Polk Co.	Image pg. A47
	Nelson Ruth F Mrs	R. L. Polk Co.	Image pg. A47
	Rust Mildred D Mrs	R. L. Polk Co.	Image pg. A47
	Violet Anna M Mrs	R. L. Polk Co.	Image pg. A47
	Moore Bernatean O Mrs	R. L. Polk Co.	Image pg. A47
	Yost Mary C	R. L. Polk Co.	Image pg. A47
	Neo Mabel A	R. L. Polk Co.	Image pg. A47
	Blain Ann M	R. L. Polk Co.	Image pg. A47
	Johnson Lillian E Mrs	R. L. Polk Co.	Image pg. A47
	Thompson Alma J Mrs	R. L. Polk Co.	Image pg. A47
	Mc Kiernam Mary	R. L. Polk Co.	Image pg. A47
	Dahl Un June	R. L. Polk Co.	Image pg. A47
	Hel Uum Robt A	R. L. Polk Co.	Image pg. A47
	Nelson Freda A Mrs	R. L. Polk Co.	Image pg. A47
	Crews Jid E	R. L. Polk Co.	Image pg. A47
	Haver Anne Mrs	R. L. Polk Co.	Image pg. A47
	Brennan Grace M Mrs	R. L. Polk Co.	Image pg. A47
	Snoke Esther M Mrs	R. L. Polk Co.	Image pg. A47
	Dahl Martha Mrs	R. L. Polk Co.	Image pg. A47
	Bri Uhart Wm	R. L. Polk Co.	Image pg. A47
	Patterson Clariece	R. L. Polk Co.	Image pg. A47
	Guiderson G 00 L	R. L. Polk Co.	Image pg. A47
	Peahel Fern Mrs	R. L. Polk Co.	Image pg. A47
	Vacant	R. L. Polk Co.	Image pg. A47
	Powell Lurane M	R. L. Polk Co.	Image pg. A47
1970	HURTEAU IRENE V MRS	R. L. Polk Co.	Image pg. A56
	KELL LILLIAN MRS	R. L. Polk Co.	Image pg. A56
	MURRAY ANN T	R. L. Polk Co.	Image pg. A56
	FIFIELD LA VERA A MRS	R. L. Polk Co.	Image pg. A56
	TOFTE ESTHER K	R. L. Polk Co.	Image pg. A56
	MULROY GRACE L MRS	R. L. Polk Co.	Image pg. A56
	LEPICH EDYTHE MRS	R. L. Polk Co.	Image pg. A56
	CARLTON ESTHER MRS	R. L. Polk Co.	Image pg. A56
	JEROE MINDA 6 MRS	R. L. Polk Co.	Image pg. A56
	OLSON BERTHA C MRS	R. L. Polk Co.	Image pg. A56
IRMITER CATH MRS	R. L. Polk Co.	Image pg. A56	

## FINDINGS

<u>Year</u>	<u>Uses</u>	<u>Source</u>	
1970	SWEDELL PRISCILLA E MRS	R. L. Polk Co.	Image pg. A56
	KIEKHAEFER LEAFY H	R. L. Polk Co.	Image pg. A56
	ATCHERSON LILLIAN G MRS	R. L. Polk Co.	Image pg. A56
	DECKER FRANCES T MRS	R. L. Polk Co.	Image pg. A56
	BEEKMAN ESTHER L MRS	R. L. Polk Co.	Image pg. A56
	ROOBOM ETHELYN	R. L. Polk Co.	Image pg. A56
	BEATTIE ELLEN MRS	R. L. Polk Co.	Image pg. A56
	FISIGER ELIZ W	R. L. Polk Co.	Image pg. A56
	ANDERSEN EDNA J MRS	R. L. Polk Co.	Image pg. A56
	847	R. L. Polk Co.	Image pg. A56
	NELSON ANNA O MRS	R. L. Polk Co.	Image pg. A56
	SKOGLUNO ELIZA E MRS	R. L. Polk Co.	Image pg. A56
	REGNIER GLADYS M MRS	R. L. Polk Co.	Image pg. A56
	MELGREN HILDA C MRS	R. L. Polk Co.	Image pg. A56
	NOVACEK ANNA MRS	R. L. Polk Co.	Image pg. A56
	BOPPEL PAULINE E	R. L. Polk Co.	Image pg. A56
	LE CUYER MARY M MRS	R. L. Polk Co.	Image pg. A56
	CARLSON ANNA A MRS	R. L. Polk Co.	Image pg. A56
	PEARSON HILDUR A	R. L. Polk Co.	Image pg. A56
	LASKEY FRANCIS D	R. L. Polk Co.	Image pg. A56
	HURLEY HELEN M MRS	R. L. Polk Co.	Image pg. A56
	ALLEN NETTIE B MRS	R. L. Polk Co.	Image pg. A56
	BERNOT ANNA N	R. L. Polk Co.	Image pg. A56
	JOHNSON AGNES M	R. L. Polk Co.	Image pg. A56
	GORMAN ALICE M MRS	R. L. Polk Co.	Image pg. A56
	22D ST E Contd	R. L. Polk Co.	Image pg. A57
	ECKLUND IDA A MRS	R. L. Polk Co.	Image pg. A57
	VICTORIAN ROWENA MRS	R. L. Polk Co.	Image pg. A57
	ROGNE ELVENA T MQS	R. L. Polk Co.	Image pg. A57
	BENGTSON ANNIE MRS	R. L. Polk Co.	Image pg. A57
	WESTLUND CHRISTINE M	R. L. Polk Co.	Image pg. A57
	CPSAHL O A	R. L. Polk Co.	Image pg. A57
	DALSETH AMELIA M MRS	R. L. Polk Co.	Image pg. A57
	ERICKSON GUST A	R. L. Polk Co.	Image pg. A57
	DORMODY ELLEN	R. L. Polk Co.	Image pg. A57
	FOLEY SARAH M	R. L. Polk Co.	Image pg. A57
	HELLUM ROBT A	R. L. Polk Co.	Image pg. A56
	NELSON FRED A MRS	R. L. Polk Co.	Image pg. A56

## FINDINGS

<u>Year</u>	<u>Uses</u>	<u>Source</u>	
1970	CREWS JID E	R. L. Polk Co.	Image pg. A56
	TAYLOR VERA F MRS	R. L. Polk Co.	Image pg. A56
	BRENNAN GRACE M MRS	R. L. Polk Co.	Image pg. A56
	NESS ESTHER M MRS	R. L. Polk Co.	Image pg. A56
	HRKAL MARY B MRS	R. L. Polk Co.	Image pg. A56
	BRILLHART WM	R. L. Polk Co.	Image pg. A56
	PATTERSON CLARIECE	R. L. Polk Co.	Image pg. A56
	WENELL EMIL R	R. L. Polk Co.	Image pg. A56
	PESHEL FRANCES F MRS	R. L. Polk Co.	Image pg. A56
	SCHREIBER MAUDE MRS	R. L. Polk Co.	Image pg. A56
	BOTT THALE MRS	R. L. Polk Co.	Image pg. A56
	ZDARSKY ELLEN N MRS	R. L. Polk Co.	Image pg. A56
	GOBERSHOCK A R	R. L. Polk Co.	Image pg. A56
	CARR FRANK	R. L. Polk Co.	Image pg. A56
	HEALY THOS U	R. L. Polk Co.	Image pg. A56
	GORMAN FRANCES E MRS	R. L. Polk Co.	Image pg. A57
	SELG VERN 3 N L	R. L. Polk Co.	Image pg. A57
	BARTON CLARA MRS	R. L. Polk Co.	Image pg. A57
	ESKEDAHL GENETT MRS	R. L. Polk Co.	Image pg. A57
	GOOLEY THELMA MRS	R. L. Polk Co.	Image pg. A57
	GODDARO JAY B	R. L. Polk Co.	Image pg. A57
	RILEY MARA J	R. L. Polk Co.	Image pg. A57
	SWANSON HARRIETTE C	R. L. Polk Co.	Image pg. A57
	KLING BEDA L MRS	R. L. Polk Co.	Image pg. A57
	KOTALA VERNON E	R. L. Polk Co.	Image pg. A57
	PAULSEN ELLEN J	R. L. Polk Co.	Image pg. A57
	MC CLINTOCK MAYME MRS	R. L. Polk Co.	Image pg. A57
	SMITH ELIZ F MRS	R. L. Polk Co.	Image pg. A57
	DEPEW ANNA	R. L. Polk Co.	Image pg. A57
	FLECK JOSEPHINE H MRS	R. L. Polk Co.	Image pg. A57
	THOMPSON JUNE M MRS	R. L. Polk Co.	Image pg. A57
	FLYNN HENRY	R. L. Polk Co.	Image pg. A57
	PENTAGON APARTMENTS	R. L. Polk Co.	Image pg. A56
	NEHRING WALTER A	R. L. Polk Co.	Image pg. A56
	UNSTAD HELMAR E	R. L. Polk Co.	Image pg. A56
	SWANBY J OLGA MRS	R. L. Polk Co.	Image pg. A56
	HALVERSON EMMA C	R. L. Polk Co.	Image pg. A56
	MILMANIS ANNA	R. L. Polk Co.	Image pg. A56

## FINDINGS

<u>Year</u>	<u>Uses</u>	<u>Source</u>	
1970	CARLSON HILDA N MRS	R. L. Polk Co.	Image pg. A56
	TENOLD LUELLA MRS	R. L. Polk Co.	Image pg. A56
	SCHIMMING HATTIE A MRS	R. L. Polk Co.	Image pg. A56
	CIZADLO JOHN P	R. L. Polk Co.	Image pg. A56
	LIST RUTH MRS	R. L. Polk Co.	Image pg. A56
	SCOTT ELEANOR MRS	R. L. Polk Co.	Image pg. A56
	STONE ELSIE A MRS	R. L. Polk Co.	Image pg. A56
	DAVIS GEO L	R. L. Polk Co.	Image pg. A56
	POOL MINERVA W MRS	R. L. Polk Co.	Image pg. A56
	ROGERS WILBUR	R. L. Polk Co.	Image pg. A56
	MILLER ELEANOR MRS	R. L. Polk Co.	Image pg. A56
	NELSON GUNDA MRS	R. L. Polk Co.	Image pg. A56
	FAY EMMA S MRS	R. L. Polk Co.	Image pg. A56
	POWELL BESS V MRS	R. L. Polk Co.	Image pg. A56
	ANDERSON BERTHA H	R. L. Polk Co.	Image pg. A56
	SUNESON BERT	R. L. Polk Co.	Image pg. A56
	EXE AMY C MRS	R. L. Polk Co.	Image pg. A56
	REINKE L M	R. L. Polk Co.	Image pg. A56
	HART CARLA G MRS	R. L. Polk Co.	Image pg. A56
	BERGSTROM ANNA V MRS	R. L. Polk Co.	Image pg. A56
	RASMUSSEN LILLIAN M MRS	R. L. Polk Co.	Image pg. A56
	TOURVILLE MASCL C MRS	R. L. Polk Co.	Image pg. A56
	GERSTNER ALMA B MRS	R. L. Polk Co.	Image pg. A56
	SNELL MARIE D MRS	R. L. Polk Co.	Image pg. A56
	COON THELMA MRS	R. L. Polk Co.	Image pg. A56
	NEUMAN ANNETTE MRS	R. L. Polk Co.	Image pg. A56
	NELSON OLIVER T	R. L. Polk Co.	Image pg. A56
	CRAMER LUCILLE C MRS	R. L. Polk Co.	Image pg. A56
	JACOBSEN JACOB J	R. L. Polk Co.	Image pg. A56
	NELSON RUTH F MRS	R. L. Polk Co.	Image pg. A56
	KRUCKEBERG WILLARD G	R. L. Polk Co.	Image pg. A56
	VIOLET ANNA M MRS	R. L. Polk Co.	Image pg. A56
	JOHNSON FRED E	R. L. Polk Co.	Image pg. A56
	YOST MARY C	R. L. Polk Co.	Image pg. A56
	NESS MABEL A	R. L. Polk Co.	Image pg. A56
	RYDJORD OSCAR	R. L. Polk Co.	Image pg. A56
	JOHNSON LILLIAN E MRS	R. L. Polk Co.	Image pg. A56
	THOMPSON ALMA J MRS	R. L. Polk Co.	Image pg. A56

## FINDINGS

<u>Year</u>	<u>Uses</u>	<u>Source</u>	
1970	PARKER WAYNE P	R. L. Polk Co.	Image pg. A56
	PLATT PEARL M MRS	R. L. Polk Co.	Image pg. A56
	OTTO EMMA H MRS	R. L. Polk Co.	Image pg. A57
	RYGG ALICE K MRS	R. L. Polk Co.	Image pg. A57
	GRAHAM JEAN H MRS	R. L. Polk Co.	Image pg. A57
	OLSON ANNA M MRS	R. L. Polk Co.	Image pg. A57
	SEXTON MABEL MRS	R. L. Polk Co.	Image pg. A57
1966	Flynn Henry	R.L. Polk CO.	Image pg. A67
	Otto Emma H Mrs	R.L. Polk CO.	Image pg. A67
	Rygg Alice K Mrs	R.L. Polk CO.	Image pg. A67
	Graham Jean H Mrs	R.L. Polk CO.	Image pg. A67
	Kinne Marian A Mrs	R.L. Polk CO.	Image pg. A67
	Vacant	R.L. Polk CO.	Image pg. A67
	Davis Geo L	R.L. Polk CO.	Image pg. A67
	Pool Minerva W Mrs	R.L. Polk CO.	Image pg. A67
	Rogers Wilbur	R.L. Polk CO.	Image pg. A67
	Johnson Inga E	R.L. Polk CO.	Image pg. A67
	Nelson Gunda	R.L. Polk CO.	Image pg. A67
	Fay Emma S Mrs	R.L. Polk CO.	Image pg. A67
	Powell Bess W Mrs	R.L. Polk CO.	Image pg. A67
	Elihn Sigred J Mrs	R.L. Polk CO.	Image pg. A67
	Hatlestad Olga Mrs	R.L. Polk CO.	Image pg. A67
	Lipman Philip J	R.L. Polk CO.	Image pg. A67
	Wilkinson Eliz T Mrs	R.L. Polk CO.	Image pg. A67
	Hart Carl a G Mrs	R.L. Polk CO.	Image pg. A67
	Fristedt Beth I Mrs	R.L. Polk CO.	Image pg. A67
	Gage Christine	R.L. Polk CO.	Image pg. A67
	Tourville Mabel C Mrs	R.L. Polk CO.	Image pg. A67
	Gerstner Alma B Mrs	R.L. Polk CO.	Image pg. A67
	Snell Marie D Mrs	R.L. Polk CO.	Image pg. A67
	Vacant	R.L. Polk CO.	Image pg. A67
	Neuman Annette Mrs	R.L. Polk CO.	Image pg. A67
	Nelson Oliver T	R.L. Polk CO.	Image pg. A67
	Cramer Lucille C Mrs	R.L. Polk CO.	Image pg. A67
Hannon Maude E Mrs	R.L. Polk CO.	Image pg. A67	
Nelson Ruth F Mrs	R.L. Polk CO.	Image pg. A67	
Rasmussen Jeanette C Mrs	R.L. Polk CO.	Image pg. A67	
Violet Anne M Mrs	R.L. Polk CO.	Image pg. A67	



## FINDINGS

<u>Year</u>	<u>Uses</u>	<u>Source</u>	
1966	Stedman Myrtle J Mrs	R.L. Polk CO.	Image pg. A67
	Carlson David	R.L. Polk CO.	Image pg. A67
	Bjornstad Agnes E Mrs	R.L. Polk CO.	Image pg. A67
	Rydjord Oscar	R.L. Polk CO.	Image pg. A67
	Johnson Lillian E Mrs	R.L. Polk CO.	Image pg. A67
	Johnson Florence M	R.L. Polk CO.	Image pg. A67
	No Return	R.L. Polk CO.	Image pg. A67
	Nelson Selma C Mrs	R.L. Polk CO.	Image pg. A67
	Dikeman Pansy C Mrs	R.L. Polk CO.	Image pg. A67
	Heisler A Cath Mrs	R.L. Polk CO.	Image pg. A67
	Crews Jid E	R.L. Polk CO.	Image pg. A67
	Taylor Vera Mrs	R.L. Polk CO.	Image pg. A67
	Brennan Robt J	R.L. Polk CO.	Image pg. A67
	Ness Esther M Mrs	R.L. Polk CO.	Image pg. A67
	Johnson Lela L	R.L. Polk CO.	Image pg. A67
	Broman Hilda Mrs	R.L. Polk CO.	Image pg. A67
	Patterson Clariece	R.L. Polk CO.	Image pg. A67
	Wenell Emil R	R.L. Polk CO.	Image pg. A67
	Peshel F Fern Mrs	R.L. Polk CO.	Image pg. A67
	Schreiber Maude Mrs	R.L. Polk CO.	Image pg. A67
	Gebhardt Albert J	R.L. Polk CO.	Image pg. A67
	Zdarsky Ellen M Mrs	R.L. Polk CO.	Image pg. A67
	Decker Frances T Mrs	R.L. Polk CO.	Image pg. A67
	Beekman Esther L Mrs	R.L. Polk CO.	Image pg. A67
	Olson Carl G	R.L. Polk CO.	Image pg. A67
	Beattie Ellen	R.L. Polk CO.	Image pg. A67
	Fibiger Eliz P	R.L. Polk CO.	Image pg. A67
	Andersen Edna 3 Mrs	R.L. Polk CO.	Image pg. A67
	Nelson Anna 0 Mrs	R.L. Polk CO.	Image pg. A67
	Skoglund Eliza E Mrs	R.L. Polk CO.	Image pg. A67
	Regnier Gladys M Mrs	R.L. Polk CO.	Image pg. A67
	R 03fsendg Marie	R.L. Polk CO.	Image pg. A67
	No Return	R.L. Polk CO.	Image pg. A67
	Boppel Pauline E	R.L. Polk CO.	Image pg. A67
	Le Cuyer Mary M Mrs	R.L. Polk CO.	Image pg. A67
	Hoglund David E	R.L. Polk CO.	Image pg. A67
	Gilbertson Jennie	R.L. Polk CO.	Image pg. A67
	Feneis Hattie A Mrs	R.L. Polk CO.	Image pg. A67

## FINDINGS

<u>Year</u>	<u>Uses</u>	<u>Source</u>	
1966	Stephens Anna E Mrs	R.L. Polk CO.	Image pg. A67
	Allen Nettie B	R.L. Polk CO.	Image pg. A67
	Berndt Anna M	R.L. Polk CO.	Image pg. A67
	Balme Bessie E Mrs	R.L. Polk CO.	Image pg. A67
	Bell Edna L Mrs	R.L. Polk CO.	Image pg. A67
	Ecklund Ida A Mrs	R.L. Polk CO.	Image pg. A67
	Victorian Rowena Mrs	R.L. Polk CO.	Image pg. A67
	Rogne Elvena T Mrs	R.L. Polk CO.	Image pg. A67
	Mabrey Marguerite	R.L. Polk CO.	Image pg. A67
	Westlund Christine	R.L. Polk CO.	Image pg. A67
	Freeborn Martha B Mrs	R.L. Polk CO.	Image pg. A67
	Whiting Eleanor A Mrs	R.L. Polk CO.	Image pg. A67
	Bergmann Hilda M Mrs	R.L. Polk CO.	Image pg. A67
	Dormody Ellen	R.L. Polk CO.	Image pg. A67
	Harphome Harry	R.L. Polk CO.	Image pg. A67
	Martin Eliz Mrs	R.L. Polk CO.	Image pg. A67
	Anderson Cath F Mrs	R.L. Polk CO.	Image pg. A67
	Barton Robt D	R.L. Polk CO.	Image pg. A67
	Eskedahl Genette Mrs	R.L. Polk CO.	Image pg. A67
	Gooley Thelma Mrs	R.L. Polk CO.	Image pg. A67
	Goddard Jay B	R.L. Polk CO.	Image pg. A67
	Radar Earl B	R.L. Polk CO.	Image pg. A67
	Swanson Harriette C Mrs	R.L. Polk CO.	Image pg. A67
	Kling Beda L Mrs	R.L. Polk CO.	Image pg. A67
	Kotala Vernon E	R.L. Polk CO.	Image pg. A67
	Paulsen Ellen J Mrs	R.L. Polk CO.	Image pg. A67
	Mc Clintock Mayme Mrs	R.L. Polk CO.	Image pg. A67
	Smith Eliz F Mrs	R.L. Polk CO.	Image pg. A67
	Depew Anna	R.L. Polk CO.	Image pg. A67
	Fleck Josephine H Mrs	R.L. Polk CO.	Image pg. A67
	Thompson June M Mrs	R.L. Polk CO.	Image pg. A67
	Gardner Mabel Mrs	R.L. Polk CO.	Image pg. A67
	Carr Frank	R.L. Polk CO.	Image pg. A67
	Sexton Mabel	R.L. Polk CO.	Image pg. A67
	Hurteau Irene V Mrs	R.L. Polk CO.	Image pg. A67
	Kell Lillian Mrs	R.L. Polk CO.	Image pg. A67
	Murray Ann T	R.L. Polk CO.	Image pg. A67
	Fifield La Vera A Mrs	R.L. Polk CO.	Image pg. A67

## FINDINGS

<u>Year</u>	<u>Uses</u>	<u>Source</u>	
1966	Stiles Eleanor M Mrs	R.L. Polk CO.	Image pg. A67
	Olsen Helga	R.L. Polk CO.	Image pg. A67
	Lepich Edythe Mrs	R.L. Polk CO.	Image pg. A67
	Carlton Luther	R.L. Polk CO.	Image pg. A67
	Mahoney Dorothy M	R.L. Polk CO.	Image pg. A67
	Olson Bertha C Mrs	R.L. Polk CO.	Image pg. A67
	Van Horn Esther	R.L. Polk CO.	Image pg. A67
	Swedell Priscilla E Mrs	R.L. Polk CO.	Image pg. A67
	Kiefhaefer Leafy H	R.L. Polk CO.	Image pg. A67
	Atcherson Lillian G Mrs	R.L. Polk CO.	Image pg. A67
	Pentagon Apartxnants	R.L. Polk CO.	Image pg. A67
	Nehring Walter A	R.L. Polk CO.	Image pg. A67
	Unstad Helmar E	R.L. Polk CO.	Image pg. A67
	Swanby Olga J Mrs	R.L. Polk CO.	Image pg. A67
	Halverson Emma	R.L. Polk CO.	Image pg. A67
	Ross Donald P	R.L. Polk CO.	Image pg. A67
	Carlson Hilda M Mrs	R.L. Polk CO.	Image pg. A67
	Tenold Luella Mrs	R.L. Polk CO.	Image pg. A67
	Schimming Hattie A Mrs	R.L. Polk CO.	Image pg. A67
	Cizadlo John P	R.L. Polk CO.	Image pg. A67
	List Ruth Mrs	R.L. Polk CO.	Image pg. A67
	Scott Eleanor	R.L. Polk CO.	Image pg. A67
	Stone Elsie A Mrs	R.L. Polk CO.	Image pg. A67

### 1416 E 22ND ST

<u>Year</u>	<u>Uses</u>	<u>Source</u>	
2005	Rajal Albarghouthi	Cole Information Services	Image pg. A7
1989	Vacant	R. L. Polk Co.	Image pg. A26
1985	Brown Rose M	R. L. Polk Co.	Image pg. A32
1979	Carlson Irene A	R.L. Polk Co. Publishers	Image pg. A39
1975	No Return	R. L. Polk Co.	Image pg. A47
1970	CARLSON IRENE N	R. L. Polk Co.	Image pg. A57
1966	Vacant	R.L. Polk CO.	Image pg. A67

### 1418 E 22ND ST

<u>Year</u>	<u>Uses</u>	<u>Source</u>	
1989	Flores Inez	R. L. Polk Co.	Image pg. A26
	Rivera	R. L. Polk Co.	Image pg. A26
1985	Warwick Robt	R. L. Polk Co.	Image pg. A32

## FINDINGS

<u>Year</u>	<u>Uses</u>	<u>Source</u>	
1985	Gardner Terry E	R. L. Polk Co.	Image pg. A32
	Gardner Terry E	R. L. Polk Co.	Image pg. A32
1979	Mechenich Mary Mrs	R.L. Polk Co. Publishers	Image pg. A39
	Gardner Terry K	R.L. Polk Co. Publishers	Image pg. A39
1975	Mechenich Mary Mr	R. L. Polk Co.	Image pg. A47
	Newtson Gregory	R. L. Polk Co.	Image pg. A47
1970	MECHENICH MARY MRS	R. L. Polk Co.	Image pg. A57
	SUTTON GEO M	R. L. Polk Co.	Image pg. A57
1966	Mechenich Mary Mrs	R.L. Polk CO.	Image pg. A67
	Stanley Evelyn Mrs	R.L. Polk CO.	Image pg. A67

### 1422 E 22ND ST

<u>Year</u>	<u>Uses</u>	<u>Source</u>	
1970	DICKENSON MARY	R. L. Polk Co.	Image pg. A57
1966	Dickenson Mary	R.L. Polk CO.	Image pg. A67

### 1424 E 22ND ST

<u>Year</u>	<u>Uses</u>	<u>Source</u>	
2005	16 THAVESINTS	Cole Information Services	Image pg. A7
	Misty Michelle Williams	Cole Information Services	Image pg. A7
	Earl Stanley Willams	Cole Information Services	Image pg. A7
1999	Williams Shirley	R.L. Polk CO.	Image pg. A11
1975	Bruley Anna M Mrs	R. L. Polk Co.	Image pg. A47
1970	BRULEY ANNA M MRS	R. L. Polk Co.	Image pg. A57
1966	Bruley Anna M Mrs	R.L. Polk CO.	Image pg. A67

### E 23 RDST

#### 1302 E 23 RDST

<u>Year</u>	<u>Uses</u>	<u>Source</u>	
2005	Curtis Carl Frazier	Cole Information Services	Image pg. A8

#### 1304 E 23 RDST

<u>Year</u>	<u>Uses</u>	<u>Source</u>	
2005	Common C Arbor	Cole Information Services	Image pg. A8

#### 1308 E 23 RDST

<u>Year</u>	<u>Uses</u>	<u>Source</u>	
2005	Jose Yaurincela	Cole Information Services	Image pg. A8

## FINDINGS

### 1312 E 23 RDST

<u>Year</u>	<u>Uses</u>	<u>Source</u>	
2005	No Occupant	Cole Information Services	Image pg. A8

### 1314 E 23 RDST

<u>Year</u>	<u>Uses</u>	<u>Source</u>	
2005	Lilly Pauline Bresina	Cole Information Services	Image pg. A8

### 1318 E 23 RDST

<u>Year</u>	<u>Uses</u>	<u>Source</u>	
2005	Maria Louise Maucere	Cole Information Services	Image pg. A8
	Zeke Brian Zeleznikar	Cole Information Services	Image pg. A8

### 1321 E 23 RDST

<u>Year</u>	<u>Uses</u>	<u>Source</u>	
2005	Paul Johnson	Cole Information Services	Image pg. A8

### 1323 E 23 RDST

<u>Year</u>	<u>Uses</u>	<u>Source</u>	
2005	Tony Roose	Cole Information Services	Image pg. A8

### 1325 E 23 RDST

<u>Year</u>	<u>Uses</u>	<u>Source</u>	
2005	KFells	Cole Information Services	Image pg. A8

### 1327 E 23 RDST

<u>Year</u>	<u>Uses</u>	<u>Source</u>	
2005	Nichola Metcalf	Cole Information Services	Image pg. A8
	Nicholas Richard Metcalf	Cole Information Services	Image pg. A8

### 1329 E 23 RDST

<u>Year</u>	<u>Uses</u>	<u>Source</u>	
2005	Robert KMoore	Cole Information Services	Image pg. A8

### 1331 E 23 RDST

<u>Year</u>	<u>Uses</u>	<u>Source</u>	
2005	Sherry Aure	Cole Information Services	Image pg. A8

### 1337 E 23 RDST

<u>Year</u>	<u>Uses</u>	<u>Source</u>	
2005	JBauder	Cole Information Services	Image pg. A8



## FINDINGS

### 1341 E 23 RDST

<u>Year</u>	<u>Uses</u>	<u>Source</u>	
2005	No Occupant	Cole Information Services	Image pg. A8

### 1343 E 23 RDST

<u>Year</u>	<u>Uses</u>	<u>Source</u>	
2005	Nyayual Lual	Cole Information Services	Image pg. A8
	Nyayual Lual	Cole Information Services	Image pg. A8

### 1345 E 23 RDST

<u>Year</u>	<u>Uses</u>	<u>Source</u>	
2005	Odena C Maynidoowahwak	Cole Information Services	Image pg. A8

### 1347 E 23 RDST

<u>Year</u>	<u>Uses</u>	<u>Source</u>	
2005	Lynita L Sailor	Cole Information Services	Image pg. A8

### 1349 E 23 RDST

<u>Year</u>	<u>Uses</u>	<u>Source</u>	
2005	RJohnson	Cole Information Services	Image pg. A8
	RJohnson	Cole Information Services	Image pg. A8

### 1351 E 23 RDST

<u>Year</u>	<u>Uses</u>	<u>Source</u>	
2005	15TH AYES INTS	Cole Information Services	Image pg. A8
	No Occupant	Cole Information Services	Image pg. A8

## E 23RD

### 1308 E 23RD

<u>Year</u>	<u>Uses</u>	<u>Source</u>
1925	Hanson Andrew M hlpr C M & St P Shops r	Minneapolis Directory Co.
	Hanson Andrew M tailor Co r	Minneapolis Directory Co. Minneapolis Directory Co.
	Baabee Lucille Mrs buyer Powers r 600	Minneapolis Directory Co.
	Batzli Otto elk Walman Optical Co b 4231	Minneapolis Directory Co.
	Batzli Oscar elec r	Minneapolis Directory Co.
1920	Linn Erick P r	Minneapolis Directory Co.
	Johnson Martin W car opr r	Minneapolis Directory Co.
	Johnson Marvin C buyer The Plymouth r 8542	Minneapolis Directory Co.

## FINDINGS

### 1309 E 23RD

<u>Year</u>	<u>Uses</u>	<u>Source</u>
1925	Mc Pheeters Francis H lab b	Minneapolis Directory Co.
	Mary Mary F compt opr R M Laird Elec Co	Minneapolis Directory Co.
	b	Minneapolis Directory Co.
	Trombley Mary wid John H r	Minneapolis Directory Co.
1920	Mc Joseph switchman b	Minneapolis Directory Co.
	Trombley John H meatctr r	Minneapolis Directory Co.

### 1310 E 23RD

<u>Year</u>	<u>Uses</u>	<u>Source</u>
1925	Johnson Frank M whseman Mpls Cold Storage Co b	Minneapolis Directory Co.
	r	Minneapolis Directory Co.
	Johnson Carl M whseman Mpls Cold Storage Co	Minneapolis Directory Co.
1920	Klingen Richard E elk State Grain Inspection Dept r	Minneapolis Directory Co.
	Callan Arthur J dispatcher r	Minneapolis Directory Co.

### 1312 E 23RD

<u>Year</u>	<u>Uses</u>	<u>Source</u>
1925	Klingen Richard E elk State Grain Inspection Dept r	Minneapolis Directory Co.
1920	Oliver checker Booth Cold Storage Co	Minneapolis Directory Co.
	Aafsson Sigurjon J contr r	Minneapolis Directory Co.

### 1313 E 23RD

<u>Year</u>	<u>Uses</u>	<u>Source</u>
1925	Walsh John T blksmith City Water Wks r	Minneapolis Directory Co.
1920	Chas repr man r	Minneapolis Directory Co.
	Potter C W mech N W Cadillac Co rms 2 S	Minneapolis Directory Co.
	Walsh John T blksmith r	Minneapolis Directory Co.

### 1317 E 23RD

<u>Year</u>	<u>Uses</u>	<u>Source</u>
1925	Kearns Anna mach opr b	Minneapolis Directory Co.
	a Annie wid Patrick b	Minneapolis Directory Co.
	Karnas Anna wid Patrick b	Minneapolis Directory Co.
	Devereaux Mayme wid Martin hlpr r	Minneapolis Directory Co.
1920	De Fred G elk Pictorial Review Co b 626	Minneapolis Directory Co.

## FINDINGS

<u>Year</u>	<u>Uses</u>	<u>Source</u>
1920	De Donald J elk b	Minneapolis Directory Co.
	De Frank E clk b	Minneapolis Directory Co.

### 1318 E 23RD

<u>Year</u>	<u>Uses</u>	<u>Source</u>
1925	Harper Chas H lab r	Minneapolis Directory Co.
1920	Harper Chas H lab r	Minneapolis Directory Co.

### E 23RD ST

#### 1302 E 23RD ST

<u>Year</u>	<u>Uses</u>	<u>Source</u>	
1999	Frazier Curtis C	R.L. Polk CO.	Image pg. A12

#### 1305 E 23RD ST

<u>Year</u>	<u>Uses</u>	<u>Source</u>	
1993	NAES COLLEGE	R.L. Polk CO.	Image pg. A18
	AMERICAN CENTER VETERAN CENTER	R.L. Polk CO.	Image pg. A18
	MINNEAPOLIS NATIVE AMERICAN MINISTRIES	R.L. Polk CO.	Image pg. A18

#### 1308 E 23RD ST

<u>Year</u>	<u>Uses</u>	<u>Source</u>	
1993	Denham f	R.L. Polk CO.	Image pg. A18
	Miller Tonya	R.L. Polk CO.	Image pg. A18
	Artim A	R.L. Polk CO.	Image pg. A18
	Artison K	R.L. Polk CO.	Image pg. A18
1989	Morrison Liz	R. L. Polk Co.	Image pg. A27
1985	Sumner Harold R	R. L. Polk Co.	Image pg. A33
	King Carol L	R. L. Polk Co.	Image pg. A33
1979	Sumner Harold R	R.L. Polk Co. Publishers	Image pg. A40
	King Carol J	R.L. Polk Co. Publishers	Image pg. A40
1975	King Carol Mrs	R. L. Polk Co.	Image pg. A48
	Sumner Harold K	R. L. Polk Co.	Image pg. A48
1970	SUMNER HAROLD R	R. L. Polk Co.	Image pg. A58
	KING CAROL MRS	R. L. Polk Co.	Image pg. A58
1966	Logan Ralph	R.L. Polk CO.	Image pg. A68
	King John W	R.L. Polk CO.	Image pg. A68

## FINDINGS

### 1309 E 23RD ST

<u>Year</u>	<u>Uses</u>	<u>Source</u>	
1966	Hansen Kenneth L	R.L. Polk CO.	Image pg. A68

### 1310 E 23RD ST

<u>Year</u>	<u>Uses</u>	<u>Source</u>	
1989	Vacant	R. L. Polk Co.	Image pg. A27
1985	Vacant	R. L. Polk Co.	Image pg. A33
1979	Vacant	R.L. Polk Co. Publishers	Image pg. A40
	Vacant	R.L. Polk Co. Publishers	Image pg. A40
1975	Kauck Jolin	R. L. Polk Co.	Image pg. A48
	Vacant	R. L. Polk Co.	Image pg. A48
1970	NELSON DENNIS	R. L. Polk Co.	Image pg. A58
	PETERSON WM R	R. L. Polk Co.	Image pg. A58
1966	Peterson Wm R	R.L. Polk CO.	Image pg. A68
	Johnson Josephine Mrs	R.L. Polk CO.	Image pg. A68

### 1312 E 23RD ST

<u>Year</u>	<u>Uses</u>	<u>Source</u>	
1979	Lohnes Gloria Mrs	R.L. Polk Co. Publishers	Image pg. A40
1975	Lohnes Gloria Mrs	R. L. Polk Co.	Image pg. A48
1970	BARDEN ARDEN K	R. L. Polk Co.	Image pg. A58
1966	Stafford Mildred D Mrs	R.L. Polk CO.	Image pg. A68

### 1313 E 23RD ST

<u>Year</u>	<u>Uses</u>	<u>Source</u>	
1966	Vacant Lower	R.L. Polk CO.	Image pg. A68
	Vacant Upper	R.L. Polk CO.	Image pg. A68

### 1314 E 23RD ST

<u>Year</u>	<u>Uses</u>	<u>Source</u>	
1999	Bresina Lilly P 0+ A	R.L. Polk CO.	Image pg. A12
	DAlbee Robert R	R.L. Polk CO.	Image pg. A12
1993	Bresina L P	R.L. Polk CO.	Image pg. A18

### 1317 E 23RD ST

<u>Year</u>	<u>Uses</u>	<u>Source</u>	
1966	interns res	R.L. Polk CO.	Image pg. A68
	Lutheran Deaconess Hosp	R.L. Polk CO.	Image pg. A68

## FINDINGS

### 1318 E 23RD ST

<u>Year</u>	<u>Uses</u>	<u>Source</u>	
1999	Zeleznikar Zake E 1 A	R.L. Polk CO.	Image pg. A12
1993	Anderson Austin R SH+	R.L. Polk CO.	Image pg. A18
1989	Anderson Agda F	R. L. Polk Co.	Image pg. A27
	Upper Wirtanen David J	R. L. Polk Co.	Image pg. A27
	Upper Wirtanen David J	R. L. Polk Co.	Image pg. A27
1985	Anderson Austin R	R. L. Polk Co.	Image pg. A33
	Sumner Harold R	R. L. Polk Co.	Image pg. A33
	Sumner Harold R	R. L. Polk Co.	Image pg. A33
1979	Anderson Austin R	R.L. Polk Co. Publishers	Image pg. A40
1975	Anderson Austin R Construction cement contr	R. L. Polk Co.	Image pg. A48
	Anderson Austin R D	R. L. Polk Co.	Image pg. A48
	14TH AV S INTERSECTS	R. L. Polk Co.	Image pg. A48
1970	ANDERSON AUSTIN R	R. L. Polk Co.	Image pg. A58
	ANDERSON AUSTIN R	R. L. Polk Co.	Image pg. A58
	CONSTRUCTION CEMENT CONTR	R. L. Polk Co.	Image pg. A58
1966	Anderson Austin R	R.L. Polk CO.	Image pg. A68
	Anderson Austin R Constr	R.L. Polk CO.	Image pg. A68

### 1335 E 23RD ST

<u>Year</u>	<u>Uses</u>	<u>Source</u>	
2013	INDIGENOUS PEOPLES TASK FORCE HOUSIN	Cole Information Services	
	INDIGENOUS PEOPLES TASK FORCE HOUS	Cole Information Services	

### 1349 E 23RD ST

<u>Year</u>	<u>Uses</u>	<u>Source</u>	
1999	Moren Donald J Jr	R.L. Polk CO.	Image pg. A12

### E 24TH

#### 1309 E 24TH

<u>Year</u>	<u>Uses</u>	<u>Source</u>	
1920	Swenson John S grocer	Minneapolis Directory Co.	



## FINDINGS

### **E 24TH B 1501**

#### **1311 E 24TH B 1501**

<b><u>Year</u></b>	<b><u>Uses</u></b>	<b><u>Source</u></b>
1920	Selgeby Halvor tailor	Minneapolis Directory Co.

### **E 24TH B 4226**

#### **1322 E 24TH B 4226**

<b><u>Year</u></b>	<b><u>Uses</u></b>	<b><u>Source</u></b>
1920	Mattson John H meats	Minneapolis Directory Co.

### **E 24TH R 1313**

#### **1311 E 24TH R 1313**

<b><u>Year</u></b>	<b><u>Uses</u></b>	<b><u>Source</u></b>
1925	Rand Chas T garage	Minneapolis Directory Co.

### **E 24TH R 2100**

#### **1320 E 24TH R 2100**

<b><u>Year</u></b>	<b><u>Uses</u></b>	<b><u>Source</u></b>
1920	Meier shoemkr	Minneapolis Directory Co.
	Kaufman Max painter r	Minneapolis Directory Co.

### **E 24TH R 3140**

#### **1320 E 24TH R 3140**

<b><u>Year</u></b>	<b><u>Uses</u></b>	<b><u>Source</u></b>
1925	YOUNG Geo E shoe repr	Minneapolis Directory Co.
	Northwestern College of Law 728	Minneapolis Directory Co.
	YOUNG GEO E Lawyer Pres and Dean	Minneapolis Directory Co.

### **E 24TH R 3901**

#### **1322 E 24TH R 3901**

<b><u>Year</u></b>	<b><u>Uses</u></b>	<b><u>Source</u></b>
1925	Johnson Albert T meats	Minneapolis Directory Co.

## FINDINGS

### **E 24TH R 4037**

#### **1324 E 24TH R 4037**

<u>Year</u>	<u>Uses</u>	<u>Source</u>
1925	Peterson Swan grocer	Minneapolis Directory Co.
1920	Peterson Swan stockman L S Donaldson & Co	Minneapolis Directory Co.
	Swan grocer	Minneapolis Directory Co.

### **E 24TH R SAME**

#### **1300 E 24TH R SAME**

<u>Year</u>	<u>Uses</u>	<u>Source</u>
1925	Lines Christopher grocer	Minneapolis Directory Co.
	LONG CLARE I Long Denny Agency	Minneapolis Directory Co.

### **E 24TH ST**

#### **1100 E 24TH ST**

<u>Year</u>	<u>Uses</u>	<u>Source</u>	
1970	EVANS FANNIE M MRS	R. L. Polk Co.	Image pg. A59
	COLE WILLIE	R. L. Polk Co.	Image pg. A59
1966	Anderson Andrew R	R.L. Polk CO.	Image pg. A63
	Hoyez Viola	R.L. Polk CO.	Image pg. A63
1925	SCOTT Wm A assembler r	Minneapolis Directory Co.	
	Froberg Clarence A hardware 1401	Minneapolis Directory Co.	
	Frober Walter M b	Minneapolis Directory Co.	
	Frober Rose E b	Minneapolis Directory Co.	
	Frober Anna wid Chas r	Minneapolis Directory Co.	
1920	Frober Walter M driver Troy Laundry r 1100	Minneapolis Directory Co.	
	Frober Rose E b	Minneapolis Directory Co.	
	Frober Anna wid Chas T r	Minneapolis Directory Co.	

#### **1102 E 24TH ST**

<u>Year</u>	<u>Uses</u>	<u>Source</u>	
1970	FRYHOFER JOHN D	R. L. Polk Co.	Image pg. A59
	SULLIVAN KATHLEEN	R. L. Polk Co.	Image pg. A59
1966	Foy Adeline	R.L. Polk CO.	Image pg. A63
	Stange Raymond	R.L. Polk CO.	Image pg. A63
1925	Kyle Basil r	Minneapolis Directory Co.	

## FINDINGS

<u>Year</u>	<u>Uses</u>	<u>Source</u>
1925	Ryle Basil hlpr De Soto Creamery & P Co b	Minneapolis Directory Co.
	Parks Nellie F wid Walter furnished rooms	Minneapolis Directory Co.
	Parks Michael A lab r	Minneapolis Directory Co.
	Parks Lester salsn Continental Co b 3949	Minneapolis Directory Co.
	Parks James M clk Janney Semple Hill & Co b	Minneapolis Directory Co.
	Elizabeth wid Wm b	Minneapolis Directory Co.
	Donaldson Eleanor demonstrator Winget Kicker	Minneapolis Directory Co.
1920	Voss Carl W inventor r	Minneapolis Directory Co.
	Mc Lucille clk The Leader b	Minneapolis Directory Co.
	Gartner John M mech b	Minneapolis Directory Co.
	Gartner John hlpr Skellet Co r	Minneapolis Directory Co.
	Gartner Arthur M driver Skellet Co b	Minneapolis Directory Co.

### 1105 E 24TH ST

<u>Year</u>	<u>Uses</u>	<u>Source</u>	
1970	VACANT	R. L. Polk Co.	Image pg. A59
1966	Felkey Jack D	R.L. Polk CO.	Image pg. A63
	Vacant Upper	R.L. Polk CO.	Image pg. A63
1925	Christ W plumber r	Minneapolis Directory Co.	
	Dahl Nettie wid Martin r	Minneapolis Directory Co.	
	Assn Christ R mech Daytons r	Minneapolis Directory Co.	
1920	Stupeck Joseph S steward r	Minneapolis Directory Co.	
	Dahl Martin printer r	Minneapolis Directory Co.	
	a Leland lab r	Minneapolis Directory Co.	
	Dahl Lallie E milliner E P Lovell b	Minneapolis Directory Co.	
	Budik Joseph C stdt b	Minneapolis Directory Co.	

### 1106 E 24TH ST

<u>Year</u>	<u>Uses</u>	<u>Source</u>	
1970	VACANT	R. L. Polk Co.	Image pg. A59
1966	Savior N E	R.L. Polk CO.	Image pg. A63
1925	Brunner Edw A trucker b	Minneapolis Directory Co.	
	Elizabeth Mrs r	Minneapolis Directory Co.	
1920	Stearns Clarke B dep sheriff r	Minneapolis Directory Co.	

### 1107 E 24TH ST

<u>Year</u>	<u>Uses</u>	<u>Source</u>	
1970	VACANT	R. L. Polk Co.	Image pg. A59

## FINDINGS

<u>Year</u>	<u>Uses</u>	<u>Source</u>	
1966	Anderson Lawrence	R.L. Polk CO.	Image pg. A63
	Ross Milton	R.L. Polk CO.	Image pg. A63
1925	Holen Elizabeth wid Tulef r	Minneapolis Directory Co.	
	Holen Alma E clk Dayton's b	Minneapolis Directory Co.	
1920	Orning Torger painter r	Minneapolis Directory Co.	
	Hassler Earl L driver Park Av Transfer Co r	Minneapolis Directory Co.	

### 1108 E 24TH ST

<u>Year</u>	<u>Uses</u>	<u>Source</u>	
1970	ENGBERG ALFRED J	R. L. Polk Co.	Image pg. A59
1966	Howard Lee	R.L. Polk CO.	Image pg. A63

### 1109 E 24TH ST

<u>Year</u>	<u>Uses</u>	<u>Source</u>	
1993	Not Verified	R.L. Polk CO.	Image pg. A19
1989	Ives Kathle	R. L. Polk Co.	Image pg. A28
1985	IIISherrod L 870 G	R. L. Polk Co.	Image pg. A34
	Ives Kathie	R. L. Polk Co.	Image pg. A34
	No Return	R. L. Polk Co.	Image pg. A34
	IIISherrod L 870 G	R. L. Polk Co.	Image pg. A34
	IIISherrod L 870 G	R. L. Polk Co.	Image pg. A34
1979	Vacant	R.L. Polk Co. Publishers	Image pg. A41
1975	Reyes David G Pichner Virgin	R. L. Polk Co.	Image pg. A49
1970	KRONE RHETT G	R. L. Polk Co.	Image pg. A59
	TUTTLE MARIE A MRS	R. L. Polk Co.	Image pg. A59
	HANSON KAREN	R. L. Polk Co.	Image pg. A59
1966	Debus Eug R	R.L. Polk CO.	Image pg. A63
	Smith Beverly Mrs	R.L. Polk CO.	Image pg. A63
	Schendel Dorothy D	R.L. Polk CO.	Image pg. A63
1925	John Marie A wid Ole r	Minneapolis Directory Co.	
	John John W brklyr b	Minneapolis Directory Co.	
	Jensen Emanuel trucker G N Ry r 2931	Minneapolis Directory Co.	
	Jensen Elver r	Minneapolis Directory Co.	
	Jensen Alvar H brklyr b	Minneapolis Directory Co.	
	Fredk W painter r	Minneapolis Directory Co.	
	Bengtson Frank A agt N Y Life Ins Co r 3511	Minneapolis Directory Co.	
1920	Jensen Marie wid Ole C r	Minneapolis Directory Co.	

## FINDINGS

<u>Year</u>	<u>Uses</u>	<u>Source</u>
1920	Jensen John W driver National Biscuit Co rms	Minneapolis Directory Co.
	Jensen Elver H lab b	Minneapolis Directory Co.
	Jensen Emma K sewer b	Minneapolis Directory Co.
	Jensen John W lab b	Minneapolis Directory Co.

### 1110 E 24TH ST

<u>Year</u>	<u>Uses</u>	<u>Source</u>	
1970	WILKERSON T	R. L. Polk Co.	Image pg. A59
1925	Swanson Mathilda wid John r	Minneapolis Directory Co.	
	Swanson Martin cement wkr b	Minneapolis Directory Co.	
	S Herbert A clk City Bldg Insptr b 218	Minneapolis Directory Co.	
	S Herbert lab b	Minneapolis Directory Co.	
	Swanson Albert b	Minneapolis Directory Co.	
	Anderson Ida G stenogr Scandinavian American	Minneapolis Directory Co.	
	Anderson Ida E seams r	Minneapolis Directory Co.	
	Anna Anna N	Minneapolis Directory Co.	
	Anna Anna M seams b	Minneapolis Directory Co.	
1920	Sandberg John blksmith Downham & Cammett Co r	Minneapolis Directory Co.	

### 1111 E 24TH ST

<u>Year</u>	<u>Uses</u>	<u>Source</u>	
1993	Vacant	R.L. Polk CO.	Image pg. A19
1989	Vacant	R. L. Polk Co.	Image pg. A28
1979	Vacant	R.L. Polk Co. Publishers	Image pg. A41
1975	Palen Gerald A	R. L. Polk Co.	Image pg. A49
1970	JENSEN CHARLES L	R. L. Polk Co.	Image pg. A59
1966	Vacant	R.L. Polk CO.	Image pg. A63
1925	Producers August G lab r	Minneapolis Directory Co.	
	Peterson Gust A lab r	Minneapolis Directory Co.	
	Gust A hlpr r	Minneapolis Directory Co.	
	r	Minneapolis Directory Co.	
	PETERSON John A contr r	Minneapolis Directory Co.	
	Peterson Walter lab b	Minneapolis Directory Co.	
1920	Cherry Nicholas lab r	Minneapolis Directory Co.	
	Dahl Georgine H wid John b	Minneapolis Directory Co.	
	PETERSON John A lab r	Minneapolis Directory Co.	

## FINDINGS

### 1112 E 24TH ST

<u>Year</u>	<u>Uses</u>	<u>Source</u>	
1970	WILKERSON BEVERLY	R. L. Polk Co.	Image pg. A59
1966	Jones Beverly Mrs	R.L. Polk CO.	Image pg. A63
	Flournoy Urlene	R.L. Polk CO.	Image pg. A63

### 1115 E 24TH ST

<u>Year</u>	<u>Uses</u>	<u>Source</u>	
2005	13TH AVE S INTS	Cole Information Services	Image pg. A9
	Apartments	Cole Information Services	Image pg. A9
	Rafael RAnzures	Cole Information Services	Image pg. A9
	Laura Iroabuchi	Cole Information Services	Image pg. A9
	Victor I Ogbuehil	Cole Information Services	Image pg. A9
1989	Egekvis t Thrift Store bkry	R. L. Polk Co.	Image pg. A28
	Egekvis t Thrift Store bkry	R. L. Polk Co.	Image pg. A28
	Hanks	R. L. Polk Co.	Image pg. A28
1979	Gervais Gertrude E Mrs	R.L. Polk Co. Publishers	Image pg. A41
1975	12TH AV S INTERSECTS	R. L. Polk Co.	Image pg. A49
	Gervais Gertrude E Mrs	R. L. Polk Co.	Image pg. A49
1970	FISCHER ANNA M	R. L. Polk Co.	Image pg. A59
	GERVAIS GERTRUDE E MRS	R. L. Polk Co.	Image pg. A59
1966	Gervais Gertrude Mrs	R.L. Polk CO.	Image pg. A63
	Vacant Lower	R.L. Polk CO.	Image pg. A63
1925	Schluter Emil A lab r	Minneapolis Directory Co.	
	Hagstrom Ansel C mach r	Minneapolis Directory Co.	

### 1200 E 24TH ST

<u>Year</u>	<u>Uses</u>	<u>Source</u>
1925	Rudstrom Oscar F r	Minneapolis Directory Co.
1920	Arthur driver Robins Transfer Co b	Minneapolis Directory Co.
	Johnson Arthur hlpr b	Minneapolis Directory Co.
	Johnson John A tmstr r	Minneapolis Directory Co.

### 1201 E 24TH ST

<u>Year</u>	<u>Uses</u>	<u>Source</u>	
2005	15TH AVE S INTS	Cole Information Services	Image pg. A9
	CVV Morales	Cole Information Services	Image pg. A9
1975	13TH AV S INTERSECTS	R. L. Polk Co.	Image pg. A49
	Northern Sign Co	R. L. Polk Co.	Image pg. A49
1970	NORTHERN SIGN CO	R. L. Polk Co.	Image pg. A59



## FINDINGS

<u>Year</u>	<u>Uses</u>	<u>Source</u>	
1966	Northern Sign Co	R.L. Polk CO.	Image pg. A63
1925	Palmquist Fuel & Transfer Co Frank E Palmquist	Minneapolis Directory Co.	
1920	press	Minneapolis Directory Co.	
	Geo W mech Pence Auto Co r 2636	Minneapolis Directory Co.	
	PALMQUIST FUEL & TRANSFER CO Frank E Palmquist Propr Coal Wood and Coke Moving Storage and Ex	Minneapolis Directory Co.	

### 1206 E 24TH ST

<u>Year</u>	<u>Uses</u>	<u>Source</u>
1925	ANDERSON Alice D turner Bemis Bro Bag Co b	Minneapolis Directory Co.
	Anderson Geo driver Sorenson Transfer Co b	Minneapolis Directory Co.
	Anderson Geo mach T C Separator Co b 2621	Minneapolis Directory Co.
	Anderson Wm G molder Twentieth Century Brass Works r	Minneapolis Directory Co.
	Anderson Wm H Mc Crea & Anderson r 32	Minneapolis Directory Co.
	Anderson Wm H Peterson & Anderson b 3044	Minneapolis Directory Co.
	Daline Daniel G carp r	Minneapolis Directory Co.
	LUND ARVID A Asst Cashr Minnehaha August A b	Minneapolis Directory Co.
	LUND Chester stdt b	Minneapolis Directory Co.
	Limb Lars J cement finisher r	Minneapolis Directory Co.
	S Gust carp r	Minneapolis Directory Co.
	S Nime C bkpr Mpls Veckoblad Pub Co b	Minneapolis Directory Co.
	St Vivian policy writer b	Minneapolis Directory Co.
1920	SMITH Edw F hlpr r	Minneapolis Directory Co.
	Edw F r	Minneapolis Directory Co.
	Swanson Gust S lab r	Minneapolis Directory Co.
	Swanson Lillian B asst A E Hedback b	Minneapolis Directory Co.
	Swanson Lillian C clk Minneapolis Fire & Ma	Minneapolis Directory Co.
	Swanson Nime C bkpr Mpls Electric Lamp Co b	Minneapolis Directory Co.
	Unger Chas lab r	Minneapolis Directory Co.
	Unger Jacob sales mngr Minn Phonograph Co	Minneapolis Directory Co.
	Katherine clk b	Minneapolis Directory Co.

## FINDINGS

<u>Year</u>	<u>Uses</u>	<u>Source</u>
1920	WAGNER Carl R brakeman r	Minneapolis Directory Co.
	Yentsch Clara salswn Powers b	Minneapolis Directory Co.
	Yentsch Harry J fotogr J I Sussman b 3906	Minneapolis Directory Co.

### 1208 E 24TH ST

<u>Year</u>	<u>Uses</u>	<u>Source</u>
1925	Elg Oscar W carp r	Minneapolis Directory Co.
1920	Carlson Chas G lab b	Minneapolis Directory Co.

### 1212 E 24TH ST

<u>Year</u>	<u>Uses</u>	<u>Source</u>
1925	Olson Geo hlpr M & St L Shops b	Minneapolis Directory Co.
	Johnson Aaron J metal wkr H J Shotwell r	Minneapolis Directory Co.
	Flink Carl marblestr Drake Marble & Tile Co b	Minneapolis Directory Co.
	Johnson Karl G elk S Jacobs & Co b	Minneapolis Directory Co.
	Lange Connie W lab r	Minneapolis Directory Co.
	Lange Construction Co Thos J Mc Laughlin	Minneapolis Directory Co.
1920	Johnson Mary seams rms	Minneapolis Directory Co.
	Johnson Mary wid Olaf pantry girl Donald	Minneapolis Directory Co.
	Thulin Alma mach opr b	Minneapolis Directory Co.
	THULIN EDWIN	Minneapolis Directory Co.
	Johnson Aaron J mech Shotwell Johnson Co r	Minneapolis Directory Co.

### 1216 E 24TH ST

<u>Year</u>	<u>Uses</u>	<u>Source</u>
1925	Annie Annie C wid Nels r	Minneapolis Directory Co.
	Freda r	Minneapolis Directory Co.
	Loren Amy waiter rms	Minneapolis Directory Co.
	Esbjornson Peter lab r	Minneapolis Directory Co.
	Anderson Emil T clk Marsh & Mc Lennan b	Minneapolis Directory Co.
	Anderson Lillie F sttnogr b	Minneapolis Directory Co.
1920	Anna Anne C wid Nels r	Minneapolis Directory Co.
	Anderson Emil elk Mpls Insurance Agency rms	Minneapolis Directory Co.
	Anderson Emil T elk b	Minneapolis Directory Co.
	Anderson Lillie F stenogr b	Minneapolis Directory Co.

## FINDINGS

### 1220 E 24TH ST

<u>Year</u>	<u>Uses</u>	<u>Source</u>
1925	Palmquist Fred C Nicollet Grocery Co r 2418	Minneapolis Directory Co.
	Palmquist Frank E Palmquist Fuel & Transfer Co r	Minneapolis Directory Co.
1920	PALMQUIST FUEL & TRANSFER CO Frank E Palmquist Propr Coal Wood and Coke Moving Storage and Ex	Minneapolis Directory Co.
	Palmquist Fred C Nicollet Grocery Co b 2418	Minneapolis Directory Co.
	Palmquist Frank E propr Palmquist Fuel & Transfer Co r	Minneapolis Directory Co.

### 1300 E 24TH ST

<u>Year</u>	<u>Uses</u>	<u>Source</u>	
1966	04 Restyle Piano Co rebuild ing player pianos	R.L. Polk CO. R.L. Polk CO.	Image pg. A63 Image pg. A63
1925	Eardley Walter T mach Waters Genter Co r	Minneapolis Directory Co.	
1920	Shallman Harold grocer Hume Everett E eng r	Minneapolis Directory Co. Minneapolis Directory Co.	

### 1301 E 24TH ST

<u>Year</u>	<u>Uses</u>	<u>Source</u>	
2005	+Edith Jackson	Cole Information Services	Image pg. A9
1993	Apartments	R.L. Polk CO.	Image pg. A19
	LEECH LAKE TWIN CITY OPC	R.L. Polk CO.	Image pg. A19
	st FINinonuevo Fred	R.L. Polk CO.	Image pg. A19
1989	Watson Wm R	R. L. Polk Co.	Image pg. A28
	Vacant	R. L. Polk Co.	Image pg. A28
	Vacant	R. L. Polk Co.	Image pg. A28
	No Return	R. L. Polk Co.	Image pg. A28
	Jones Karen L	R. L. Polk Co.	Image pg. A28
	No Return	R. L. Polk Co.	Image pg. A28
	Apartments	R. L. Polk Co.	Image pg. A28
1985	Apartments	R. L. Polk Co.	Image pg. A34
	Rhude Susan F	R. L. Polk Co.	Image pg. A34
	Jones Karen L	R. L. Polk Co.	Image pg. A34
	No Return	R. L. Polk Co.	Image pg. A34
	Hagen Susan	R. L. Polk Co.	Image pg. A34
	Jennings Lynn	R. L. Polk Co.	Image pg. A34
	Watson Wm R	R. L. Polk Co.	Image pg. A34

## FINDINGS

<u>Year</u>	<u>Uses</u>	<u>Source</u>	
1979	Rhude S F	R.L. Polk Co. Publishers	Image pg. A41
	Herther N K	R.L. Polk Co. Publishers	Image pg. A41
1975	Nyirongo Trawell W	R. L. Polk Co.	Image pg. A49
	Wilkinson M	R. L. Polk Co.	Image pg. A49
	Bates Florence B	R. L. Polk Co.	Image pg. A49
	Iverson B	R. L. Polk Co.	Image pg. A49
	Al Yamour Adil Y	R. L. Polk Co.	Image pg. A49
	Engelstad Steph N	R. L. Polk Co.	Image pg. A49
	Apartments	R. L. Polk Co.	Image pg. A49
1970	VACANT	R. L. Polk Co.	Image pg. A59
1966	Merit Gage Co precision finish	R.L. Polk CO.	Image pg. A63

### 1302 E 24TH ST

<u>Year</u>	<u>Uses</u>	<u>Source</u>	
1979	Vacant	R.L. Polk Co. Publishers	Image pg. A41
1975	Leonard Grant G	R. L. Polk Co.	Image pg. A49
1970	VACANT	R. L. Polk Co.	Image pg. A59
1966	Jones Rose	R.L. Polk CO.	Image pg. A63
1920	Hammarlund H Leroy meats	Minneapolis Directory Co.	

### 1304 E 24TH ST

<u>Year</u>	<u>Uses</u>	<u>Source</u>	
1985	American Indian Business Dev Corp	R. L. Polk Co.	Image pg. A34
	Phillips Community Development Corp	R. L. Polk Co.	Image pg. A34
	Phillips Neighborhood Improvement Association	R. L. Polk Co.	Image pg. A34
	Phillips Neighborhood Housing Trust	R. L. Polk Co.	Image pg. A34
1979	Leonard R J & Sons Inc piano d lr	R.L. Polk Co. Publishers	Image pg. A41
1975	Leonard R J & Sons Inc restyles pianos	R. L. Polk Co.	Image pg. A49
1970	RESTYLES PIANOS	R. L. Polk Co.	Image pg. A59
	LEONARD R J & SONS INC	R. L. Polk Co.	Image pg. A59
1966	No Return	R.L. Polk CO.	Image pg. A63

### 1305 E 24TH ST

<u>Year</u>	<u>Uses</u>	<u>Source</u>
2013	ADVANCED CARE	Cole Information Services
	WISE HOME HEALTH CARE	Cole Information Services
	AFRICAN COMMUNITY SERVICE	Cole Information Services
2008	LEECH LAKE BAND OF OJIBWE	Cole Information Services
	AFRICAN COMMUNITY SERVICES	Cole Information Services

## FINDINGS

<u>Year</u>	<u>Uses</u>	<u>Source</u>	
2008	PHILLIPS TLC	Cole Information Services	
2005	Building	Cole Information Services	Image pg. A9
	ACAdult Day Care Ctr Inic	Cole Information Services	Image pg. A9
	LEVEL AC Health Transportation In Mn Inc	Cole Information Services	Image pg. A9
1999	DESSCO INTERNATIONAL CO grcrs rtd prds	R.L. Polk CO.	Image pg. A13
	LEECH LAKE RESERVATION	R.L. Polk CO.	Image pg. A13
	TRIBAL COUNCIL exec legis cmbn	R.L. Polk CO.	Image pg. A13
	MINNEAPOLIS NATIVE AMERICAN indivl family svcs	R.L. Polk CO.	Image pg. A13
	NATIVE AMERICA EDUCATIONAL SERVICE collegesuniv	R.L. Polk CO.	Image pg. A13
	RELIABLE HOME CARE home hith care svcs	R.L. Polk CO.	Image pg. A13
1993	ADVANCED NURSING CARE	R.L. Polk CO.	Image pg. A19
1989	Komoto Timothy S phys	R. L. Polk Co.	Image pg. A28
	Struve Clinic	R. L. Polk Co.	Image pg. A28
1985	Family Health Program	R. L. Polk Co.	Image pg. A34
	Struve Clinic phys	R. L. Polk Co.	Image pg. A34
	Struve Jas K phys	R. L. Polk Co.	Image pg. A34
	Dorsen Peter J phys	R. L. Polk Co.	Image pg. A34
	Dat Van Truong phys	R. L. Polk Co.	Image pg. A34
1979	Family Health Program	R.L. Polk Co. Publishers	Image pg. A41
	Struve Clinic phys	R.L. Polk Co. Publishers	Image pg. A41
	Struve James K phys	R.L. Polk Co. Publishers	Image pg. A41
	Dorsen Peter J phys	R.L. Polk Co. Publishers	Image pg. A41
1975	Widen Wilford F phys	R. L. Polk Co.	Image pg. A49
	Family Health Program	R. L. Polk Co.	Image pg. A49
	Nesset Wm D phys	R. L. Polk Co.	Image pg. A49

### 1309 E 24TH ST

<u>Year</u>	<u>Uses</u>	<u>Source</u>	
2005	Siona Nchotu	Cole Information Services	Image pg. A9
	Vala Monroe	Cole Information Services	Image pg. A9
	Salina Jackson	Cole Information Services	Image pg. A9
	Robert Gerald Jackson	Cole Information Services	Image pg. A9
	Daniel Todd Hughes	Cole Information Services	Image pg. A9
	Apartments	Cole Information Services	Image pg. A9
	Alfred Hughes	Cole Information Services	Image pg. A9

## FINDINGS

<u>Year</u>	<u>Uses</u>	<u>Source</u>	
1999	b Lavallie Mel	R.L. Polk CO.	Image pg. A13
	I Thomas Randy	R.L. Polk CO.	Image pg. A13
1989	Vacant	R. L. Polk Co.	Image pg. A28
1985	No Return	R. L. Polk Co.	Image pg. A34
	Apartments	R. L. Polk Co.	Image pg. A34
1979	Watson W R	R.L. Polk Co. Publishers	Image pg. A41
	Larson Scott A	R.L. Polk Co. Publishers	Image pg. A41
1975	Rolf Mary A	R. L. Polk Co.	Image pg. A49
	Versteeg Bruce A	R. L. Polk Co.	Image pg. A49
1925	Swenson John S grocer	Minneapolis Directory Co.	

### 1311 E 24TH ST

<u>Year</u>	<u>Uses</u>	<u>Source</u>	
1966	No Return	R.L. Polk CO.	Image pg. A63

### 1312 E 24TH ST

<u>Year</u>	<u>Uses</u>	<u>Source</u>
1920	Stratton Clarence E elk b	Minneapolis Directory Co.
	Stratton Mrs E Grace r flat B	Minneapolis Directory Co.
	Eugene B insptr r	Minneapolis Directory Co.

### 1313 E 24TH ST

<u>Year</u>	<u>Uses</u>	<u>Source</u>
1925	Pigeon Alice forewn Gurley Candy Co b	Minneapolis Directory Co.
1920	Simmons Mrs Angeline mach opr b	Minneapolis Directory Co.
	SIMMONS Elmer F painter r	Minneapolis Directory Co.

### 1314 E 24TH ST

<u>Year</u>	<u>Uses</u>	<u>Source</u>
1925	Mc Gathay Enoch attdt Mpls Athletic Club rms	Minneapolis Directory Co.
1920	Leaf Esther seams rms	Minneapolis Directory Co.
	Norstrom Kate wid Swan N r	Minneapolis Directory Co.

### 1315 E 24TH ST

<u>Year</u>	<u>Uses</u>	<u>Source</u>	
2013	INDIAN HEALTH BOARD OF MINNEAPOLIS F	Cole Information Services	
2008	INDIAN HEALTH BOARD OF MINNEAPOLIS	Cole Information Services	
2005	Building	Cole Information Services	Image pg. A9



## FINDINGS

<u>Year</u>	<u>Uses</u>	<u>Source</u>	
2005	Indian Health Board Minneapolis occupant	Cole Information Services Cole Information Services	Image pg. A9 Image pg. A9
1999	INDIAN HEALTH BOARD OF MINNEAPOLIS medical clinic	R.L. Polk CO. R.L. Polk CO.	Image pg. A13 Image pg. A13
1993	Not Verified	R.L. Polk CO.	Image pg. A19
1989	Indian Health Board Of Minneapolis Indian Health Board Social Center Minnesota Chippewa Tribe	R. L. Polk Co. R. L. Polk Co. R. L. Polk Co.	Image pg. A28 Image pg. A28 Image pg. A28
1985	Indian Health Board Of Minneapolis	R. L. Polk Co.	Image pg. A34
1979	Heatherton Roman	R.L. Polk Co. Publishers	Image pg. A41
1975	Romness Valerie Ann Hageman E I	R. L. Polk Co. R. L. Polk Co.	Image pg. A49 Image pg. A49
1970	RILLO SEVERINO R	R. L. Polk Co.	Image pg. A59
1966	Dahlman Ethel D	R.L. Polk CO.	Image pg. A63
1925	Myhre John lab r	Minneapolis Directory Co.	
1920	Johnison Einar L bkpr b Johnison Einar Johnson Elvin W printer b Johnson Roy W elk b Thompson Elvin W comp Oldham & Farnham Inc b Thompson Emil J salsn Daytons r 1426 Thompson Mrs Mary r	Minneapolis Directory Co. Minneapolis Directory Co. Minneapolis Directory Co. Minneapolis Directory Co. Minneapolis Directory Co. Minneapolis Directory Co. Minneapolis Directory Co.	

### 1316 E 24TH ST

<u>Year</u>	<u>Uses</u>	<u>Source</u>	
2005	Building Issac R Chitwood Mary Rose Hayes Mary Rose Hayes Deshawn Rowan Nya Sennah Allen Knutson Sub j LESubj Trade Aid Supplies Co Er Ic Viegut	Cole Information Services Cole Information Services Cole Information Services Cole Information Services Cole Information Services Cole Information Services Cole Information Services Cole Information Services Cole Information Services Cole Information Services	Image pg. A9 Image pg. A9 Image pg. A9 Image pg. A9 Image pg. A9 Image pg. A9 Image pg. A9 Image pg. A9 Image pg. A9
1999	I Danieison R Garbow Nahar M Klawitter Lawrence M 8 E	R.L. Polk CO. R.L. Polk CO. R.L. Polk CO.	Image pg. A13 Image pg. A13 Image pg. A13

## FINDINGS

<u>Year</u>	<u>Uses</u>	<u>Source</u>	
1999	Knutson Allen K 81 A	R.L. Polk CO.	Image pg. A13
	KUNTSON ALLEN HAIR CUTTING barber shops	R.L. Polk CO.	Image pg. A13
	TRADE AID SUPPLIES CO plstcs products T	R.L. Polk CO.	Image pg. A13
1993	A A A REALTY CO	R.L. Polk CO.	Image pg. A19
	TRADE AID SUPLIES COMPANY tape label	R.L. Polk CO.	Image pg. A19
1989	HELENS BEAUTY SHOP	R.L. Polk CO.	Image pg. A19
	A A A Realty Co	R. L. Polk Co.	Image pg. A28
	Trade Aid tape & label mirs	R. L. Polk Co.	Image pg. A28
	Helens Beauty Shop	R. L. Polk Co.	Image pg. A28
	Knutson Kermit B	R. L. Polk Co.	Image pg. A28
	Allens Barber Shop	R. L. Polk Co.	Image pg. A28
	Fransen John C	R. L. Polk Co.	Image pg. A28
	Hart Shane Knutson Allen K	R. L. Polk Co.	Image pg. A28
	Lalauv Pedro	R. L. Polk Co.	Image pg. A28
	Zielinski Witold	R. L. Polk Co.	Image pg. A28
	Armstrong Todd	R. L. Polk Co.	Image pg. A28
	Pernaul Nona	R. L. Polk Co.	Image pg. A28
	Pernaul Nona	R. L. Polk Co.	Image pg. A28
1985	A A A Realty Co	R. L. Polk Co.	Image pg. A34
	Trade Aid tape & label mfrs	R. L. Polk Co.	Image pg. A34
	Helens Beauty Shop	R. L. Polk Co.	Image pg. A34
	Knutson Kermit B	R. L. Polk Co.	Image pg. A34
	Allens Barber Shop Lawson Lynn	R. L. Polk Co.	Image pg. A34
	Permaul Nona Hofer Adina J	R. L. Polk Co.	Image pg. A34
	Bont Steve	R. L. Polk Co.	Image pg. A34
	Latlin Kathy	R. L. Polk Co.	Image pg. A34
1979	Latlin Kathy	R. L. Polk Co.	Image pg. A34
	A A A Realty Co	R.L. Polk Co. Publishers	Image pg. A41
	Trade Aid tape & label rmfrs	R.L. Polk Co. Publishers	Image pg. A41
	Helens Beauty Shop	R.L. Polk Co. Publishers	Image pg. A41
	Knutson Kernit B	R.L. Polk Co. Publishers	Image pg. A41
	Hanson Clara A	R.L. Polk Co. Publishers	Image pg. A41
	Johnson M	R.L. Polk Co. Publishers	Image pg. A41
	Hofer Adina J	R.L. Polk Co. Publishers	Image pg. A41
1975	Johnson Wyn	R.L. Polk Co. Publishers	Image pg. A41
	Walker Charlotte J	R.L. Polk Co. Publishers	Image pg. A41
	A A A Realty Co	R. L. Polk Co.	Image pg. A49

## FINDINGS

<u>Year</u>	<u>Uses</u>	<u>Source</u>	
1975	Trade Aid tape & label mfts	R. L. Polk Co.	Image pg. A49
	Helens Beauty Shop	R. L. Polk Co.	Image pg. A49
	Knutson Kermit B	R. L. Polk Co.	Image pg. A49
	Hanson Clara A	R. L. Polk Co.	Image pg. A49
	Hofer Adina J	R. L. Polk Co.	Image pg. A49
	Hokanson Esther L	R. L. Polk Co.	Image pg. A49
	Walker Charlotte J	R. L. Polk Co.	Image pg. A49
	1970	HOKANSON ESTHER L	R. L. Polk Co.
ROBINSON EARL		R. L. Polk Co.	Image pg. A59
GRANTHAM ROBT		R. L. Polk Co.	Image pg. A59
WALKER CHARLOTTE J		R. L. Polk Co.	Image pg. A59
A A A REALTY CO		R. L. Polk Co.	Image pg. A59
HELENS BEAUTY SHOP		R. L. Polk Co.	Image pg. A59
KNUTSON KERMIT B S		R. L. Polk Co.	Image pg. A59
HANSON CLARA A		R. L. Polk Co.	Image pg. A59
HOFER ADINA J		R. L. Polk Co.	Image pg. A59
1966	Knutson Kermit B	R.L. Polk CO.	Image pg. A63
	Walker Charlotte J	R.L. Polk CO.	Image pg. A63
	Helens Beauty Shop	R.L. Polk CO.	Image pg. A63
	AAA Realty Co	R.L. Polk CO.	Image pg. A63
	Hanson Clara A	R.L. Polk CO.	Image pg. A63
	Hoeffler Adina	R.L. Polk CO.	Image pg. A63
	Thompson Edythe D	R.L. Polk CO.	Image pg. A63
	Laughlin Evelyn	R.L. Polk CO.	Image pg. A63
1925	Hokanson Esther L	R.L. Polk CO.	Image pg. A63
	Lathson Oscar hlpr Mpls Ornamental Iron Co r	Minneapolis Directory Co.	
	Mac Williams Aleck painter r	Minneapolis Directory Co.	
	Mac Clarence painter b	Minneapolis Directory Co.	
1920	Mac Williams Mae J stenogr U S Vet Bureau b	Minneapolis Directory Co.	
	Carlson Geo L tinsmith r	Minneapolis Directory Co.	
	Mac Wm farmer r	Minneapolis Directory Co.	
	Mc Williams Alex paperhngr r	Minneapolis Directory Co.	
	Mac Clarence messr Federal Reserve Bank b	Minneapolis Directory Co.	
	Board for Vocational Education b	Minneapolis Directory Co.	
	Mac Williams Mae J stenogr Federal	Minneapolis Directory Co.	

## FINDINGS

### 1321 E 24TH ST

<u>Year</u>	<u>Uses</u>	<u>Source</u>	
1979	Kragness K	R.L. Polk Co. Publishers	Image pg. A41
1975	14TH AV S INTERSECTS	R. L. Polk Co.	Image pg. A49
	Payette Mary E Mrs	R. L. Polk Co.	Image pg. A49
	Te Vick Fred C	R. L. Polk Co.	Image pg. A49
1970	TEVICK FRED C	R. L. Polk Co.	Image pg. A59
	BOUCHER IVA B MRS	R. L. Polk Co.	Image pg. A59
1966	Vacant Upper	R.L. Polk CO.	Image pg. A63
	Te Vick Fred C	R.L. Polk CO.	Image pg. A63
1925	Hoitomt Adolph E lawyer r	Minneapolis Directory Co. Minneapolis Directory Co.	
1920	MEYERS John lab b r	Minneapolis Directory Co. Minneapolis Directory Co.	

### 1324 E 24TH ST

<u>Year</u>	<u>Uses</u>	<u>Source</u>
1925	Strunk Milton W barber b	Minneapolis Directory Co.
1920	Oscar Oscar W meatctr r	Minneapolis Directory Co.

### 1400 E 24TH ST

<u>Year</u>	<u>Uses</u>	<u>Source</u>	
2008	DEVINE EVENT COORDINATION & CONSUL	Cole Information Services	
2005	Tsehai Wodajo	Cole Information Services	Image pg. A9
1993	Not Verified	R.L. Polk CO.	Image pg. A19
1989	Fairview Deaconess Center	R. L. Polk Co.	Image pg. A28
1985	Fairview Deaconess Hosp	R. L. Polk Co.	Image pg. A34

### 1401 E 24TH ST

<u>Year</u>	<u>Uses</u>	<u>Source</u>	
1993	PARKING LOT	R.L. Polk CO.	Image pg. A19
1989	Pernaul Nona	R. L. Polk Co.	Image pg. A28
	Parking Lot	R. L. Polk Co.	Image pg. A28
1985	Latlin Kathy	R. L. Polk Co.	Image pg. A34
	Parking Lot	R. L. Polk Co.	Image pg. A34
1979	Parking Lot	R.L. Polk Co. Publishers	Image pg. A41
1975	Indian Neighborhood Club	R. L. Polk Co.	Image pg. A49
1970	MORRISSETTE JOSEPH G	R. L. Polk Co.	Image pg. A59
1966	Morrisette Jos G	R.L. Polk CO.	Image pg. A63
	Sjostrond Dewayne W	R.L. Polk CO.	Image pg. A63

## FINDINGS

<u>Year</u>	<u>Uses</u>	<u>Source</u>
1925	HUGHES Edw L mach r	Minneapolis Directory Co.
	Martinson Inga C wid Ole cook Lymanhurst Hospital and School r	Minneapolis Directory Co.
1920	Nygaard Jens A lab r	Minneapolis Directory Co.
	Sandell J Magni phonograph repr av r	Minneapolis Directory Co. Minneapolis Directory Co.

### 1403 E 24TH ST

<u>Year</u>	<u>Uses</u>	<u>Source</u>
1975	Meredith Madge	R. L. Polk Co. Image pg. A49
1970	ENGELSTAD SHIRLEY	R. L. Polk Co. Image pg. A59
	BOLIER DOUGLAS L	R. L. Polk Co. Image pg. A59
1966	Schmidt Janet Mrs	R.L. Polk CO. Image pg. A63
1925	Olson Swan lab r	Minneapolis Directory Co.
1920	Olson Swan trucker r	Minneapolis Directory Co.
	NELSON John S driver Excelsior Baking Co r	Minneapolis Directory Co.

### 1404 E 24TH ST

<u>Year</u>	<u>Uses</u>	<u>Source</u>
2005	Anthony Joseph Bigsmoke	Cole Information Services Image pg. A9
	Nanette Catherine Bigsmoke	Cole Information Services Image pg. A9
1999	DBigsmoke N	R.L. Polk CO. Image pg. A13

### 1405 E 24TH ST

<u>Year</u>	<u>Uses</u>	<u>Source</u>
1970	VACANT UPPER	R. L. Polk Co. Image pg. A59
	VACANT LOWER	R. L. Polk Co. Image pg. A59
1966	Lancaster Doris L Mrs	R.L. Polk CO. Image pg. A63
	Mc Gowan Virginia M Mrs	R.L. Polk CO. Image pg. A63
1925	Hanson Ole A carp b	Minneapolis Directory Co.
	NELSON Einar lab b	Minneapolis Directory Co.
	NELSON Einar A salsn Mpls Gen Elec Co r 1101	Minneapolis Directory Co.
	Nelson Oscar C plaster tender r	Minneapolis Directory Co.
	Stagid Otto clk rms	Minneapolis Directory Co.
1920	Schaffenhauer Charlotte clk Schiek Burgess Inc b	Minneapolis Directory Co.
	Schaffenhauer Johanna clk Schiek Burgess Inc b 1405	Minneapolis Directory Co.
	Schuffenhauer Charlotte L multigraph opr b	Minneapolis Directory Co.

## FINDINGS

<u>Year</u>	<u>Uses</u>	<u>Source</u>
1920	Schuffenhauer Otto A fireman r	Minneapolis Directory Co.
	Schuffenhauer Wm P chauffeur	Minneapolis Directory Co.
	Donaldsons r 1115	

### 1407 E 24TH ST

<u>Year</u>	<u>Uses</u>	<u>Source</u>	
1975	Lundgren Jerry W	R. L. Polk Co.	Image pg. A49
1970	PEDERSON MILLA K	R. L. Polk Co.	Image pg. A59
	JEFFRIES BENJ L	R. L. Polk Co.	Image pg. A59
1966	Marstein Donald E	R.L. Polk CO.	Image pg. A63
	Grosenick Valerie	R.L. Polk CO.	Image pg. A63
1925	Girard Rose M marker b	Minneapolis Directory Co.	
	Harrison Chas F watchman Metropolitan Music Co r	Minneapolis Directory Co.	
	Harrison Beatrice A folder b	Minneapolis Directory Co.	
1920	Harrison Rose M marker b	Minneapolis Directory Co.	
	Harrison Chas W rep S F Bowser & Co r 235	Minneapolis Directory Co.	
	Harrison Chas R mngr Radford & Wright r 4339	Minneapolis Directory Co.	
	Harrison Chas F porter r	Minneapolis Directory Co.	

### 1408 E 24TH ST

<u>Year</u>	<u>Uses</u>	<u>Source</u>	
2005	Cheng Xiong	Cole Information Services	Image pg. A9

### 1410 E 24TH ST

<u>Year</u>	<u>Uses</u>	<u>Source</u>
1920	Cline Chas car repr r	Minneapolis Directory Co.
	Lundberg Alfred molder r	Minneapolis Directory Co.
	Lundberg Alfred molder Central Machine Works r	Minneapolis Directory Co.

### 1411 E 24TH ST

<u>Year</u>	<u>Uses</u>	<u>Source</u>
1925	Kuether August lab r	Minneapolis Directory Co.
1920	Nels F loader r	Minneapolis Directory Co.
	NELSON Harold S hlpr Gainaday Electric Co b	Minneapolis Directory Co.
	Nelson Elenora clk The Leader b	Minneapolis Directory Co.
	Collier Francis E elec Pierson Wilcox Elec Co b	Minneapolis Directory Co.



## FINDINGS

<u>Year</u>	<u>Uses</u>	<u>Source</u>
1920	Nels G tailor N G Nelson & Co r 3100	Minneapolis Directory Co.

### 1412 E 24TH ST

<u>Year</u>	<u>Uses</u>	<u>Source</u>	
2005	Hope Rose Thunder	Cole Information Services	Image pg. A9
	Ronald Thunder	Cole Information Services	Image pg. A9
	BLOOMINGTON AVE INTS	Cole Information Services	Image pg. A9
1999	Thunder Janet L 131 A	R.L. Polk CO.	Image pg. A13
1920	Engberg Anthony E janitor r	Minneapolis Directory Co.	

### 1427 E 24TH ST

<u>Year</u>	<u>Uses</u>	<u>Source</u>
1920	KING Wilfred G dept mngr Mpls Wet Wash	Minneapolis Directory Co.
	Wm watchman R R Howell & Co r	Minneapolis Directory Co.

### N 13TH AVE

#### 2431 N 13TH AVE

<u>Year</u>	<u>Uses</u>	<u>Source</u>
1925	Schwartz Paul H meat ctr H F Schwartz b 3240	Minneapolis Directory Co.
	Schwartz Paul mach Diamond Steel Products Co r	Minneapolis Directory Co.

### S 11TH AVE

#### 2208 S 11TH AVE

<u>Year</u>	<u>Uses</u>	<u>Source</u>	
1993	Homes Anthony J	R.L. Polk CO.	Image pg. A20
1989	Vacant	R. L. Polk Co.	Image pg. A29
1985	Vacant	R. L. Polk Co.	Image pg. A35
1979	Vacant	R.L. Polk Co. Publishers	Image pg. A42
1975	Hawkins Roman	R. L. Polk Co.	Image pg. A50
1970	VACANT	R. L. Polk Co.	Image pg. A60
1925	Lindstrom Emil A cementwkr r	Minneapolis Directory Co.	
1920	Johnson Carl lab b	Minneapolis Directory Co.	
	Johnson Carl J hlpr T C Tile & Marble Co b	Minneapolis Directory Co.	
	Emil A lab r	Minneapolis Directory Co.	
	Lindstrom Elsie maid b	Minneapolis Directory Co.	

## FINDINGS

<u>Year</u>	<u>Uses</u>	<u>Source</u>
1920	Lindstrom Emma C	Minneapolis Directory Co.

### 2209 S 11TH AVE

<u>Year</u>	<u>Uses</u>	<u>Source</u>	
1993	Not Verified	R.L. Polk CO.	Image pg. A20
1989	Manias John G	R. L. Polk Co.	Image pg. A29
1970	MC NEAL EVELYN A MRS	R. L. Polk Co.	Image pg. A60
1925	Puhl Nicholas A lab r	Minneapolis Directory Co.	
1920	Kronschnable Frank hlpr Boyd Transfer & Storage Co b	Minneapolis Directory Co.	
	Lee Erma H waitress b	Minneapolis Directory Co.	
	WILLIAMSON Leon E hlpr b	Minneapolis Directory Co.	

### 2211 S 11TH AVE

<u>Year</u>	<u>Uses</u>	<u>Source</u>	
1993	Arneja Naina	R.L. Polk CO.	Image pg. A20
1989	Spio	R. L. Polk Co.	Image pg. A29
1920	Brick Stephen tmstr r	Minneapolis Directory Co.	
	Brick Josie wid Thos hlpr b	Minneapolis Directory Co.	

### 2212 S 11TH AVE

<u>Year</u>	<u>Uses</u>	<u>Source</u>	
1985	Vacant	R. L. Polk Co.	Image pg. A35
1979	Goose Bonita	R.L. Polk Co. Publishers	Image pg. A42
	Weaver Wade	R.L. Polk Co. Publishers	Image pg. A42
1975	Dolinsky Walter F	R. L. Polk Co.	Image pg. A50
1970	FORS FRITZ W	R. L. Polk Co.	Image pg. A60
	DOLINSKY WALTER F	R. L. Polk Co.	Image pg. A60
1925	PETERSON Sarah stdt b	Minneapolis Directory Co.	
	Sarah wid Chas r	Minneapolis Directory Co.	
1920	ing Co r	Minneapolis Directory Co.	
	Bohnes Raymond G mixer Excelsior Bak	Minneapolis Directory Co.	
	Bones Raymond G baker r	Minneapolis Directory Co.	
	E Erick N lab r	Minneapolis Directory Co.	
	E Ethel M clk First National Bank b	Minneapolis Directory Co.	

### 2213 S 11TH AVE

<u>Year</u>	<u>Uses</u>	<u>Source</u>	
1970	MOSROE VALERIAN	R. L. Polk Co.	Image pg. A60
	VACANT UPPER	R. L. Polk Co.	Image pg. A60

## FINDINGS

<u>Year</u>	<u>Uses</u>	<u>Source</u>
1925	Brask Irving J clk Thos B Wilson & Co b	Minneapolis Directory Co.
	Brask Ernest F clk S S White Dental Mnfg Co b	Minneapolis Directory Co.
	Dennison Samuel carp rms	Minneapolis Directory Co.
1920	Dennison Solomon J carp b	Minneapolis Directory Co.

### 2214 S 11TH AVE

<u>Year</u>	<u>Uses</u>	<u>Source</u>	
1993	Kindvall Anna P IS+	R.L. Polk CO.	Image pg. A20
1989	Kindvall Anna P Mrs	R. L. Polk Co.	Image pg. A29
1985	Kindvall Anna P Mrs	R. L. Polk Co.	Image pg. A35
1979	Kindvall! Anna P Mrs	R.L. Polk Co. Publishers	Image pg. A42
1975	Kindvall Anna P Mrs	R. L. Polk Co.	Image pg. A50
1970	KINDVALL ANNA P	R. L. Polk Co.	Image pg. A60
1925	Harold Harry R framewkr r	Minneapolis Directory Co.	
1920	Oscar lab r	Minneapolis Directory Co.	
	Hanson Nels r	Minneapolis Directory Co.	
	Johnson Oscar lab b	Minneapolis Directory Co.	

### 2215 S 11TH AVE

<u>Year</u>	<u>Uses</u>	<u>Source</u>	
1993	Arora Rajinder	R.L. Polk CO.	Image pg. A20
1925	LARSON Arthur carp Hauenstein & Burmeister r	Minneapolis Directory Co.	
	Bankson Emily rms	Minneapolis Directory Co.	
1920	Due Wm brklyr r	Minneapolis Directory Co.	
	Due Louis messr First National Bank b	Minneapolis Directory Co.	

### 2216 S 11TH AVE

<u>Year</u>	<u>Uses</u>	<u>Source</u>	
1993	Holt Paul E & Nancy	R.L. Polk CO.	Image pg. A20
1989	Holt Paul E	R. L. Polk Co.	Image pg. A29
1985	Holt Paul E	R. L. Polk Co.	Image pg. A35
1979	Holt Paul E	R.L. Polk Co. Publishers	Image pg. A42
1975	Bisson Melvin L	R. L. Polk Co.	Image pg. A50
1970	SISSON MELVIN L	R. L. Polk Co.	Image pg. A60
1925	JOHNSON Walter miller N W Cons Milling Co r	Minneapolis Directory Co.	
1920	Johnson Horace E draftsman b	Minneapolis Directory Co.	

## FINDINGS

### 2217 S 11TH AVE

<u>Year</u>	<u>Uses</u>	<u>Source</u>	
1993	Mattson Christine M	R.L. Polk CO.	Image pg. A20
1989	Mattson Christine M	R. L. Polk Co.	Image pg. A29

### 2219 S 11TH AVE

<u>Year</u>	<u>Uses</u>	<u>Source</u>	
1970	VACANT LOWER	R. L. Polk Co.	Image pg. A60
	BORGEN EDW	R. L. Polk Co.	Image pg. A60
1925	Berggren Axel lab r	Minneapolis Directory Co.	
	Carlson Wm baker r	Minneapolis Directory Co.	
	Karlson Axel W baker r	Minneapolis Directory Co.	
1920	Johnson Carl G piano polisher r	Minneapolis Directory Co.	
	Olson Gilbert farmer r	Minneapolis Directory Co.	
	Stone Frank A lab r rear	Minneapolis Directory Co.	

### 2220 S 11TH AVE

<u>Year</u>	<u>Uses</u>	<u>Source</u>	
1993	Bullwinkle Kristine A	R.L. Polk CO.	Image pg. A20
	Not Verified	R.L. Polk CO.	Image pg. A20
	Packham T K	R.L. Polk CO.	Image pg. A20
1989	Bullwinkle K	R. L. Polk Co.	Image pg. A29
	Zeman Wm P	R. L. Polk Co.	Image pg. A29
1985	Sanders Edw	R. L. Polk Co.	Image pg. A35
1979	Hansen Henrietta	R.L. Polk Co. Publishers	Image pg. A42
	Sanders Edw	R.L. Polk Co. Publishers	Image pg. A42
1975	Anderson Per E	R. L. Polk Co.	Image pg. A50
	Sanders Edw	R. L. Polk Co.	Image pg. A50
1970	SANDERS EDO	R. L. Polk Co.	Image pg. A60
	AN O ERSON PER E	R. L. Polk Co.	Image pg. A60
1925	Hornzee Geo bkpr Standard Oil Co r	Minneapolis Directory Co.	
1920	Gronvall Arnold E draftsman N W Tel Exch Co r	Minneapolis Directory Co.	

### 2221 S 11TH AVE

<u>Year</u>	<u>Uses</u>	<u>Source</u>	
1993	Singh Prakash F	R.L. Polk CO.	Image pg. A20
1989	Kaura	R. L. Polk Co.	Image pg. A29

## FINDINGS

### 2223 S 11TH AVE

<u>Year</u>	<u>Uses</u>	<u>Source</u>	
1993	DwnstrsEngen Elizabeth	R.L. Polk CO.	Image pg. A20
	Not Verified 2 Hses	R.L. Polk CO.	Image pg. A20
1989	Mitchell	R. L. Polk Co.	Image pg. A29
1970	VACANT LOWER	R. L. Polk Co.	Image pg. A60
	LARSON ANN M MRS	R. L. Polk Co.	Image pg. A60

### 2224 S 11TH AVE

<u>Year</u>	<u>Uses</u>	<u>Source</u>	
1989	Vacant	R. L. Polk Co.	Image pg. A29
1985	Sullivari ug G Jr	R. L. Polk Co.	Image pg. A35
1979	Plantn W J	R.L. Polk Co. Publishers	Image pg. A42
1975	No Return	R. L. Polk Co.	Image pg. A50
1970	NICKILA JOHN R	R. L. Polk Co.	Image pg. A60
1925	Moe Odin Moe & Albinson r	Minneapolis Directory Co.	
	Ove Bjarne F clk Mercantile State Bank b	Minneapolis Directory Co.	
	Thiele Chas A salsn S H Holstad Coffee Co r	Minneapolis Directory Co.	
	Thiele Emma opr N W Bell Tel Co rms 1303	Minneapolis Directory Co.	
1920	Moe Arne	Minneapolis Directory Co.	
	Anton I tailor r	Minneapolis Directory Co.	
	MOE Odin Moe & Albinson r	Minneapolis Directory Co.	
	Moe Oliver G salsn Meagher & Parsons b	Minneapolis Directory Co.	

### 2225 S 11TH AVE

<u>Year</u>	<u>Uses</u>	<u>Source</u>	
1970	RICHTER EVELYN L	R. L. Polk Co.	Image pg. A60
1925	Halvorson Ethel N clk Farmstead Stock & Home Co b	Minneapolis Directory Co.	
	Home Co b	Minneapolis Directory Co.	
	Halvorson Hartley M stdt b	Minneapolis Directory Co.	
	Halvorsen Christine wid Henry r	Minneapolis Directory Co.	
1920	Halvorsen Ruth H stenogr Mc Donald Bros Co b	Minneapolis Directory Co.	
	Halvorsen Hartley M hlpr b	Minneapolis Directory Co.	
	Halvorsen Ethel N clk Farm Stock & Home b	Minneapolis Directory Co.	
	Halvorsen Christine wid Henry r	Minneapolis Directory Co.	
	Rug Co r	Minneapolis Directory Co.	
	Hartley optician N P Benson Opt Co b	Minneapolis Directory Co.	

## FINDINGS

### 2226 S 11TH AVE

<u>Year</u>	<u>Uses</u>	<u>Source</u>	
1989	Blegen	R. L. Polk Co.	Image pg. A29
1985	Vacant	R. L. Polk Co.	Image pg. A35
1979	Vacant	R.L. Polk Co. Publishers	Image pg. A42
	Kier Dan	R.L. Polk Co. Publishers	Image pg. A42
	Mayers Cindy	R.L. Polk Co. Publishers	Image pg. A42
	Rock Frances	R.L. Polk Co. Publishers	Image pg. A42
	Jones Chris L	R.L. Polk Co. Publishers	Image pg. A42
1975	Waldvogel Rebecca	R. L. Polk Co.	Image pg. A50
1970	JOHNSON ADOLPH S 333 S	R. L. Polk Co.	Image pg. A60

### 2301 S 11TH AVE

<u>Year</u>	<u>Uses</u>	<u>Source</u>	
1993	Mayer Mary G	R.L. Polk CO.	Image pg. A20
1989	Mayer Mary	R. L. Polk Co.	Image pg. A29
1920	Mc Frank C houseman Am Ry Exp r 2646 Creamery Co r	Minneapolis Directory Co. Minneapolis Directory Co.	

### 2302 S 11TH AVE

<u>Year</u>	<u>Uses</u>	<u>Source</u>	
1925	Peterson Ellen E solr b	Minneapolis Directory Co.	
1920	Peterson Ellen E salswn b Schauffert Paul A elk r	Minneapolis Directory Co. Minneapolis Directory Co.	

### 2303 S 11TH AVE

<u>Year</u>	<u>Uses</u>	<u>Source</u>	
1993	Upper Jewell A E	R.L. Polk CO.	Image pg. A20
	LowerHernandez Michl	R.L. Polk CO.	Image pg. A20
	Lower Johnson Wm J	R.L. Polk CO.	Image pg. A20
	Solis Nancy C	R.L. Polk CO.	Image pg. A20
	LowerSheveland M	R.L. Polk CO.	Image pg. A20
	Teresa Solis Johnson	R.L. Polk CO.	Image pg. A20
	Bell Howard K B	R.L. Polk CO.	Image pg. A20
1989	Bell Howard K	R. L. Polk Co.	Image pg. A29

### 2304 S 11TH AVE

<u>Year</u>	<u>Uses</u>	<u>Source</u>	
1989	No Returts	R. L. Polk Co.	Image pg. A29
	Smith Debra A	R. L. Polk Co.	Image pg. A29
1975	IEntinger Calvin M	R. L. Polk Co.	Image pg. A50



## FINDINGS

<u>Year</u>	<u>Uses</u>	<u>Source</u>	
1975	Apartments	R. L. Polk Co.	Image pg. A50
	Denny Roxanne L	R. L. Polk Co.	Image pg. A50
	Knutson Richd L	R. L. Polk Co.	Image pg. A50
1970	SMITH LINDA M	R. L. Polk Co.	Image pg. A60
1925	Samuel S lab r	Minneapolis Directory Co.	
	HAUGLAND John carp r	Minneapolis Directory Co.	
	Helland Peder L lab r	Minneapolis Directory Co.	
1920	Hlendrickson Rikka H bkpr b	Minneapolis Directory Co.	
	Helland Samuel S asst foreman WashburnCrosby Co r	Minneapolis Directory Co.	

### 2306 S 11TH AVE

<u>Year</u>	<u>Uses</u>	<u>Source</u>	
1989	Vacant	R. L. Polk Co.	Image pg. A29
1985	Van Hala Joan M	R. L. Polk Co.	Image pg. A35
1979	No Return	R.L. Polk Co. Publishers	Image pg. A42
	Vacant	R.L. Polk Co. Publishers	Image pg. A42
1975	Godman Leola J Mrs	R. L. Polk Co.	Image pg. A50
1970	LOGAN BEATRICE A MRS	R. L. Polk Co.	Image pg. A60
	GODWAN BURNETT	R. L. Polk Co.	Image pg. A60
1925	ANDREWS I Frank r	Minneapolis Directory Co.	
	Sarner Clarence C driver Excelsior Baking Co b	Minneapolis Directory Co.	
	Loken Emery bkpr Loken s Garage rms 322	Minneapolis Directory Co.	
	Loken Emanuel C Franklin Quality Market r	Minneapolis Directory Co.	
1920	Otto lab r	Minneapolis Directory Co.	
	Anderson Sigfrid cement wkr r	Minneapolis Directory Co.	

### 2307 S 11TH AVE

<u>Year</u>	<u>Uses</u>	<u>Source</u>	
1970	R 3 GERS MARY	R. L. Polk Co.	Image pg. A60
	HARBER DONALD D	R. L. Polk Co.	Image pg. A60
1925	Ole Ole boiler mkr Wm Bros Boiler & Mnfg Co r	Minneapolis Directory Co.	
	Oak Evald H cement wkr r	Minneapolis Directory Co.	
	Morrison Christenson Lydia wid Wm H r	Minneapolis Directory Co.	
1920	Ole Ole boiler mkr r	Minneapolis Directory Co.	
	W Wm A r	Minneapolis Directory Co.	
	Gough Loretta E	Minneapolis Directory Co.	

## FINDINGS

<u>Year</u>	<u>Uses</u>	<u>Source</u>
1920	Gough Chas A eng dispatcher Soo Line r 2911	Minneapolis Directory Co.
	Gough Annabelle M auditor Donaldsons b	Minneapolis Directory Co.

### 2309 S 11TH AVE

<u>Year</u>	<u>Uses</u>	<u>Source</u>	
1970	LONG STANLEY K	R. L. Polk Co.	Image pg. A60
	ROSELAND MELODY	R. L. Polk Co.	Image pg. A60
1925	Blaisdell Harry C mach C M & St P shops r	Minneapolis Directory Co.	
	Lee Robt T b	Minneapolis Directory Co.	
1920	Brown Harry C mach r	Minneapolis Directory Co.	

### 2311 S 11TH AVE

<u>Year</u>	<u>Uses</u>	<u>Source</u>	
1970	MORRIS ROLAND J	R. L. Polk Co.	Image pg. A60
	STAPLES CHARLES	R. L. Polk Co.	Image pg. A60
1920	Lambert Harry tmstr b	Minneapolis Directory Co.	
	Andersoi Julius carp r	Minneapolis Directory Co.	
	Julius L lab r	Minneapolis Directory Co.	
	Lambert James J feather wkr Salisbury & Sat	Minneapolis Directory Co.	
	Lambert James H tmstr b	Minneapolis Directory Co.	
	Lambert Wm A eng r	Minneapolis Directory Co.	
	Pearson Esther C attdt b	Minneapolis Directory Co.	
	Pearson Esther D clk August Pearson b 2612	Minneapolis Directory Co.	

### 2312 S 11TH AVE

<u>Year</u>	<u>Uses</u>	<u>Source</u>	
1993	Berg Larry	R.L. Polk CO.	Image pg. A20
	Biddle Sherman W B	R.L. Polk CO.	Image pg. A20
1989	Biddle Sherman W	R. L. Polk Co.	Image pg. A29
1985	Biddle Sherman	R. L. Polk Co.	Image pg. A35
1979	Biddle Sherman	R.L. Polk Co. Publishers	Image pg. A42
1975	Hansen Tim J	R. L. Polk Co.	Image pg. A50
1970	ELLIS AUDREY MRS	R. L. Polk Co.	Image pg. A60
1925	Johnson Ernest A cond r	Minneapolis Directory Co.	
1920	Co b	Minneapolis Directory Co.	
	Cuzzort Wm barber r	Minneapolis Directory Co.	

## FINDINGS

### 2313 S 11TH AVE

<u>Year</u>	<u>Uses</u>	<u>Source</u>
1925	Feeney Edw elk r	Minneapolis Directory Co.
	HUMPHIREY Geo C driver b	Minneapolis Directory Co.
	HUMPHIREY Wm H meatctr Franklin Quality Market r	Minneapolis Directory Co.
1920	LARSON Axel J lab b	Minneapolis Directory Co.
	Jensen Arthur C repr r	Minneapolis Directory Co.
	Larson Hans C lab b	Minneapolis Directory Co.
	Nebelung Oscar F plumber Hughes Heating & Plumbing Co r	Minneapolis Directory Co.
	Winger Florence H	Minneapolis Directory Co.
	Grace G hlpr b	Minneapolis Directory Co.

### 2314 S 11TH AVE

<u>Year</u>	<u>Uses</u>	<u>Source</u>	
1993	Scott Donald	R.L. Polk CO.	Image pg. A20
	Terrell Ray	R.L. Polk CO.	Image pg. A20
1989	Moose Rita D	R. L. Polk Co.	Image pg. A29
1985	Vacant	R. L. Polk Co.	Image pg. A35
1979	Frommer W K	R.L. Polk Co. Publishers	Image pg. A42
	Riedel C	R.L. Polk Co. Publishers	Image pg. A42
1975	Chesnik Marilyn	R. L. Polk Co.	Image pg. A50
1970	CHESNIK MARILYN	R. L. Polk Co.	Image pg. A60
	ELLIOTT DOUGLAS	R. L. Polk Co.	Image pg. A60
1925	Esther C seams r	Minneapolis Directory Co.	
	Leaf see also Leef Adeline Mrs stenogr Gustafson Blssonette Co	Minneapolis Directory Co.	
1920	HALL Hannah A tchr r	Minneapolis Directory Co.	
	Hall Ida b	Minneapolis Directory Co.	

### 2318 S 11TH AVE

<u>Year</u>	<u>Uses</u>	<u>Source</u>	
1993	Milner M M BJ+	R.L. Polk CO.	Image pg. A20
1989	Milner M M	R. L. Polk Co.	Image pg. A29
1985	Milner M M	R. L. Polk Co.	Image pg. A35
1979	Mil er M M Mrs	R.L. Polk Co. Publishers	Image pg. A42
1975	Milner M M	R. L. Polk Co.	Image pg. A50
1970	MILNER MABEL M MRS	R. L. Polk Co.	Image pg. A60
1925	Hall Ida b	Minneapolis Directory Co.	

## FINDINGS

<u>Year</u>	<u>Uses</u>	<u>Source</u>
1925	HALL HARDWARE CO C F Ladner St Cloud Pres G E Hall Sec Treas and Mngr F G Higgins Asst Sec Whole	Minneapolis Directory Co.
	HALL Hannah A r	Minneapolis Directory Co.
	Hall Anna b	Minneapolis Directory Co.
1920	E Ingvold lab r	Minneapolis Directory Co.

### 2322 S 11TH AVE

<u>Year</u>	<u>Uses</u>	<u>Source</u>
1993	Fairbanks Ronald	R.L. Polk CO. Image pg. A20
	I Vacant	R.L. Polk CO. Image pg. A20
	Apts	R.L. Polk CO. Image pg. A20
1989	Little Paula	R. L. Polk Co. Image pg. A29
	Cox	R. L. Polk Co. Image pg. A29
	Vacant	R. L. Polk Co. Image pg. A29
	Vacant	R. L. Polk Co. Image pg. A29
	Apts	R. L. Polk Co. Image pg. A29
1985	Dang Con V	R. L. Polk Co. Image pg. A35
1979	Kreilkamp Ben	R.L. Polk Co. Publishers Image pg. A42
	Hanson Helen A	R.L. Polk Co. Publishers Image pg. A42
1975	Shieh Margt	R. L. Polk Co. Image pg. A50
	Hanson Helen A	R. L. Polk Co. Image pg. A50
1970	HANSON HELEN A	R. L. Polk Co. Image pg. A60
	LANGER VIRGIL P	R. L. Polk Co. Image pg. A60
1925	Wallman Hildur stenogr Roy H Bjorkman Inc b	Minneapolis Directory Co.
	Dinsmore 9280	Minneapolis Directory Co.
	Wallman Freda M stenogr	Minneapolis Directory Co.
	Wallman Ella T housekpr	Minneapolis Directory Co.
	Wallman Adolf F r	Minneapolis Directory Co.
	Fogerland Mildred mach opr b	Minneapolis Directory Co.
	Fagerlund Mildred rms	Minneapolis Directory Co.
	Fagerlund Agnes rms	Minneapolis Directory Co.
	Wallman Henry G baker Loose Wiles Biscuit Co b	Minneapolis Directory Co.
1920	Stephenson Melvin S elk b	Minneapolis Directory Co.
	Stephenson Jennie clk Mc Donald Bros Co b 4013	Minneapolis Directory Co.
	Stephenson Mrs Irene T tchr Calhoun School b 4629	Minneapolis Directory Co.
	Curtis Geo G printer b	Minneapolis Directory Co.

## FINDINGS

<u>Year</u>	<u>Uses</u>	<u>Source</u>
1920	Stephenson Cora L tchr b	Minneapolis Directory Co.
	Stephenson Eliza wid Fredk W r H	Minneapolis Directory Co.
	Stephenson Gertrude S wid John r	Minneapolis Directory Co.

### **2324 S 11TH AVE**

<u>Year</u>	<u>Uses</u>	<u>Source</u>	
1993	Apartments	R.L. Polk CO.	Image pg. A20
	Not Verified	R.L. Polk CO.	Image pg. A20
1979	Woelfel Virginia L Mrs	R.L. Polk Co. Publishers	Image pg. A42
	Toilers M	R.L. Polk Co. Publishers	Image pg. A42
1975	Woelfel Virginia L Mrs	R. L. Polk Co.	Image pg. A50
	Ruppenthal Vicky	R. L. Polk Co.	Image pg. A50
1970	CARLSON JOHN	R. L. Polk Co.	Image pg. A60
	KREOFKY DONN J	R. L. Polk Co.	Image pg. A60
1925	Hagdahl Tilla stdt rms	Minneapolis Directory Co.	
	Hage Abner C tinner Stockland Specialty	Minneapolis Directory Co.	
	Millette Arthur T r	Minneapolis Directory Co.	
	Posten Mary stdt rms	Minneapolis Directory Co.	
1920	Johnson Andrew plasterer b	Minneapolis Directory Co.	
	JOHNSONS Chas carp r	Minneapolis Directory Co.	
	Naslund Andrew carp b	Minneapolis Directory Co.	
	Wiberg Oscar printer r	Minneapolis Directory Co.	

### **S 11TH ST**

#### **2324 S 11TH ST**

<u>Year</u>	<u>Uses</u>	<u>Source</u>
1920	Weberg Oscar carp r	Minneapolis Directory Co.

### **S 12TH AVE**

#### **2208 S 12TH AVE**

<u>Year</u>	<u>Uses</u>	<u>Source</u>
1925	Holmgren Arnold T salsn Wyman Partridge & Co	Minneapolis Directory Co.
	August lab r	Minneapolis Directory Co.
	Engman Olof r	Minneapolis Directory Co.
1920	Holmgren Carl E bkpr City Comptroller r 3405	Minneapolis Directory Co.
	Holmgren Chas A dispenser A S Sandberg r 2307	Minneapolis Directory Co.

## FINDINGS

<u>Year</u>	<u>Uses</u>	<u>Source</u>
1920	Westlund Viola waiter rms	Minneapolis Directory Co.
	Holmgren August T lab r	Minneapolis Directory Co.
	Engman Theo I clk Mpls Gen Elec Co r 2201	Minneapolis Directory Co.
	Engman Olaf lab r	Minneapolis Directory Co.

### 2209 S 12TH AVE

<u>Year</u>	<u>Uses</u>	<u>Source</u>	
1999	Ward Charles H Jr Eh+ A	R.L. Polk CO.	Image pg. A14
1993	Crotty J	R.L. Polk CO.	Image pg. A21
1925	Shops Vivian M opr N W Bell Tel Co b 1512	Minneapolis Directory Co.	
	Schweitzer Earl decorator b	Minneapolis Directory Co.	
	Shops Lydia hairdresser b	Minneapolis Directory Co.	
1920	AHERN Joseph B elk W S Hewett & Son b	Minneapolis Directory Co.	
	Anderson Swan mach r	Minneapolis Directory Co.	
	JOHNSON Alfred M cabtmkr r	Minneapolis Directory Co.	

### 2210 S 12TH AVE

<u>Year</u>	<u>Uses</u>	<u>Source</u>
1925	Beard Octave J upholstr r	Minneapolis Directory Co.
	Bouton Anna wid Herbert hairdresser	Minneapolis Directory Co.

### 2211 S 12TH AVE

<u>Year</u>	<u>Uses</u>	<u>Source</u>	
1993	Romanishan Harvey B	R.L. Polk CO.	Image pg. A21
1925	Otto W r	Minneapolis Directory Co.	
	Almgren Adolph r	Minneapolis Directory Co.	
1920	Youngren Carl A lab r	Minneapolis Directory Co.	
	Elmgren Otto W ydman r	Minneapolis Directory Co.	
	Dock Co r	Minneapolis Directory Co.	
	Almgren John carp rms	Minneapolis Directory Co.	
	Almgren Daymore M C clk Mc Ciellan Paper Co b	Minneapolis Directory Co.	

### 2213 S 12TH AVE

<u>Year</u>	<u>Uses</u>	<u>Source</u>
1925	Carlquist Chas r	Minneapolis Directory Co.



## FINDINGS

### 2214 S 12TH AVE

<u>Year</u>	<u>Uses</u>	<u>Source</u>
1925	Moe Oliver R barber b	Minneapolis Directory Co.
1920	Westrum Albert E b	Minneapolis Directory Co.
	Ingeborg dressmkr b	Minneapolis Directory Co.
	Iverson Jacob B lab r	Minneapolis Directory Co.

### 2215 S 12TH AVE

<u>Year</u>	<u>Uses</u>	<u>Source</u>
1993	Schak Dan & Esther IS	R.L. Polk CO. <span style="float: right;">Image pg. A21</span>

### 2216 S 12TH AVE

<u>Year</u>	<u>Uses</u>	<u>Source</u>
1925	Pashby Frank lab r	Minneapolis Directory Co.
	Nyen Marten carp r	Minneapolis Directory Co.

### 2217 S 12TH AVE

<u>Year</u>	<u>Uses</u>	<u>Source</u>
1999	Byron Bruce	R.L. Polk CO. <span style="float: right;">Image pg. A14</span>
	Schuster Thomas J	R.L. Polk CO. <span style="float: right;">Image pg. A14</span>
1993	Johnson Bruce W	R.L. Polk CO. <span style="float: right;">Image pg. A21</span>
	Byron Bruce WS	R.L. Polk CO. <span style="float: right;">Image pg. A21</span>

### 2220 S 12TH AVE

<u>Year</u>	<u>Uses</u>	<u>Source</u>
1925	Phelps Emma b	Minneapolis Directory Co.
	Paulson Bertha r	Minneapolis Directory Co.
	Husby Hazel A stenogr C J Eisler b 3437	Minneapolis Directory Co.
	Husby Hans C painter Board of Education r	Minneapolis Directory Co.
1920	Paulson Bernhard stdt b	Minneapolis Directory Co.
	Husby Hans C painter r	Minneapolis Directory Co.
	Bertha hlpr rms	Minneapolis Directory Co.

### 2221 S 12TH AVE

<u>Year</u>	<u>Uses</u>	<u>Source</u>
1999	Poindexter Marlene A EM+ A	R.L. Polk CO. <span style="float: right;">Image pg. A14</span>
1993	Poindexter Marlene A IW	R.L. Polk CO. <span style="float: right;">Image pg. A21</span>

### 2223 S 12TH AVE

<u>Year</u>	<u>Uses</u>	<u>Source</u>
1999	Jenkins Leon E 1+ A	R.L. Polk CO. <span style="float: right;">Image pg. A14</span>

## FINDINGS

<u>Year</u>	<u>Uses</u>	<u>Source</u>	
1993	Not Verified	R.L. Polk CO.	Image pg. A21

### 2302 S 12TH AVE

<u>Year</u>	<u>Uses</u>	<u>Source</u>
1925	Wick Mathias A meat ctr G R Cook b 2113	Minneapolis Directory Co.
	Wick Mary J wid Antone r	Minneapolis Directory Co.
	Wick Edw G driver b	Minneapolis Directory Co.
	Olson Marie Mrs r	Minneapolis Directory Co.
	Olson Ella P mach opr b	Minneapolis Directory Co.
1920	Olson Mrs Marit r	Minneapolis Directory Co.
	Wig Ole r	Minneapolis Directory Co.
	Olson Mark C hlpr Forman Ford & Co b 2102	Minneapolis Directory Co.
	Olson Ella P mach opr b	Minneapolis Directory Co.

### 2304 S 12TH AVE

<u>Year</u>	<u>Uses</u>	<u>Source</u>	
1979	Victor son OGary P	R.L. Polk Co. Publishers	Image pg. A43
	Johnson Patrice J	R.L. Polk Co. Publishers	Image pg. A43
1920	Hubbard Sylvia mach opr b	Minneapolis Directory Co.	

### 2306 S 12TH AVE

<u>Year</u>	<u>Uses</u>	<u>Source</u>
1925	Wick Anna C wid Chas r	Minneapolis Directory Co.

### 2308 S 12TH AVE

<u>Year</u>	<u>Uses</u>	<u>Source</u>
1925	LIBERTY Felix hd bus boy Nicollet Hotel rms 66	Minneapolis Directory Co.
	LIBERTY Ethel M mater Strutwear Knitting Co b	Minneapolis Directory Co.
	LIBERTY Ella wid Ulysses r	Minneapolis Directory Co.
	Colfax Wm elec b	Minneapolis Directory Co.
	Brown Oliver C rigger Northern States Power Co r	Minneapolis Directory Co.
1920	Oscar F lab r	Minneapolis Directory Co.
	Rudstrom Gust N car repr r	Minneapolis Directory Co.
	Price James R barber r	Minneapolis Directory Co.

### 2310 S 12TH AVE

<u>Year</u>	<u>Uses</u>	<u>Source</u>
1925	Hughes John T elk r	Minneapolis Directory Co.

## FINDINGS

<u>Year</u>	<u>Uses</u>	<u>Source</u>
1925	Plumbing Co r	Minneapolis Directory Co.
	Gulbransen Ingval carp r	Minneapolis Directory Co.
1920	Person Elof E tile setter r	Minneapolis Directory Co.
	Bain Joseph E painter r	Minneapolis Directory Co.

### 2311 S 12TH AVE

<u>Year</u>	<u>Uses</u>	<u>Source</u>
1925	Hargrave Herbert L cond r	Minneapolis Directory Co.
1920	Galvin Howard lab r	Minneapolis Directory Co.
	Hansen Mrs Dagmar r	Minneapolis Directory Co.

### 2312 S 12TH AVE

<u>Year</u>	<u>Uses</u>	<u>Source</u>
1925	Andreotti Albert v pres Venice Art Marble Co r	Minneapolis Directory Co.
	Carlson John S lab r	Minneapolis Directory Co.
	Kumlin Carl F lab b	Minneapolis Directory Co.
	KUMLIN LEONARD W Spl Agt Provident Mutual Life Ins Co of Phila Pa	Minneapolis Directory Co.
1920	Olson Helge M carp r	Minneapolis Directory Co.
	Prentiss Harry F driver r	Minneapolis Directory Co.

### 2313 S 12TH AVE

<u>Year</u>	<u>Uses</u>	<u>Source</u>
1920	Fuller Geo W tmstr rms	Minneapolis Directory Co.
	Fuller John H mach r	Minneapolis Directory Co.

### 2314 S 12TH AVE

<u>Year</u>	<u>Uses</u>	<u>Source</u>
1925	Whitaker Mosley G r	Minneapolis Directory Co.
1920	Larson Eric lab r	Minneapolis Directory Co.

### 2315 S 12TH AVE

<u>Year</u>	<u>Uses</u>	<u>Source</u>
1925	Rahn Clement musician State Theatre r 4012	Minneapolis Directory Co.
	Beard Ruth Mrs b	Minneapolis Directory Co.
	Rahn Chas J printer r	Minneapolis Directory Co.
1920	Rahn Melvin mach opr Minn Mazda Lamp Div b	Minneapolis Directory Co.
	Rahn Carl G musician r	Minneapolis Directory Co.
	Rahn Chas G painter r	Minneapolis Directory Co.

## FINDINGS

### 2319 S 12TH AVE

<u>Year</u>	<u>Uses</u>	<u>Source</u>
1925	Quamme Elias B carp r	Minneapolis Directory Co.
1920	Unger Chas lab r	Minneapolis Directory Co.
	Chas Jr elk r	Minneapolis Directory Co.
	Unger Henry eng Holmes School r 3531	Minneapolis Directory Co.

### S 13TH AVE

#### 2101 S 13TH AVE

<u>Year</u>	<u>Uses</u>	<u>Source</u>	
1970	b ROBINSON AARON	R. L. Polk Co.	Image pg. A52
	VACANT	R. L. Polk Co.	Image pg. A52
1966	Hammons Jas P	R.L. Polk CO.	Image pg. A64
	Jorges Ella	R.L. Polk CO.	Image pg. A64
1925	Johnson Pauline Mrs r	Minneapolis Directory Co.	
1920	Markus Edw hlpr r	Minneapolis Directory Co.	

#### 2103 S 13TH AVE

<u>Year</u>	<u>Uses</u>	<u>Source</u>	
1970	DANSINGER LAWRENCE	R. L. Polk Co.	Image pg. A52
1966	Petty Isador	R.L. Polk CO.	Image pg. A64
	k Vacant	R.L. Polk CO.	Image pg. A64
1925	Storm Erick J cementwkr r	Minneapolis Directory Co.	
	Mere Thos E salsn r	Minneapolis Directory Co.	
1920	Breyette Alex lab r	Minneapolis Directory Co.	

#### 2105 S 13TH AVE

<u>Year</u>	<u>Uses</u>	<u>Source</u>	
1970	NEAL JOHN L	R. L. Polk Co.	Image pg. A52
1966	Vacant	R.L. Polk CO.	Image pg. A64
1920	Dahle Arthur A tmstr r	Minneapolis Directory Co.	
	Nelsen Harry M mnfrs agt r	Minneapolis Directory Co.	
	Hazel R presser b	Minneapolis Directory Co.	
	Skorgen Anna M ironer b	Minneapolis Directory Co.	

#### 2110 S 13TH AVE

<u>Year</u>	<u>Uses</u>	<u>Source</u>	
1993	Walton Jay 1 S+	R.L. Polk CO.	Image pg. A22
1989	Walton I A	R. L. Polk Co.	Image pg. A30
1985	Walton I A	R. L. Polk Co.	Image pg. A31

## FINDINGS

<u>Year</u>	<u>Uses</u>	<u>Source</u>	
1979	Walton I A	R.L. Polk Co. Publishers	Image pg. A37
1970	WALTON JAMES W 332 067 C	R. L. Polk Co.	Image pg. A52
1966	Walton Jas W	R.L. Polk CO.	Image pg. A64
1925	Poole Frank hlpr r	Minneapolis Directory Co.	
1920	Poole Franklin hlpr b	Minneapolis Directory Co.	
	Coughlin Rltuth wid Frank E r	Minneapolis Directory Co.	

### 2111 S 13TH AVE

<u>Year</u>	<u>Uses</u>	<u>Source</u>	
1999	li Linstadt Heather	R.L. Polk CO.	Image pg. A15
	Il Mc Wiliams Dwight	R.L. Polk CO.	Image pg. A15
	DPeitsch Steven	R.L. Polk CO.	Image pg. A15
1993	Apartments	R.L. Polk CO.	Image pg. A22
	Eggen Allen J & Gertrude M IS	R.L. Polk CO.	Image pg. A22
	Walsh Eileen P	R.L. Polk CO.	Image pg. A22
1989	Eggen Allen J	R. L. Polk Co.	Image pg. A30
	Walsh Eilene P	R. L. Polk Co.	Image pg. A30
	Estrem Mary	R. L. Polk Co.	Image pg. A30
	Peterson Raymond S	R. L. Polk Co.	Image pg. A30
	Apartments	R. L. Polk Co.	Image pg. A30
1985	Apartments IMc Donald John	R. L. Polk Co.	Image pg. A31
	Feather Eliz	R. L. Polk Co.	Image pg. A31
	Halbach Robt W	R. L. Polk Co.	Image pg. A31
	Peterson Raymond S	R. L. Polk Co.	Image pg. A31
1979	Apartments	R.L. Polk Co. Publishers	Image pg. A37
	Mc Farlane Duane	R.L. Polk Co. Publishers	Image pg. A37
	Axdahl D	R.L. Polk Co. Publishers	Image pg. A37
	Vacant	R.L. Polk Co. Publishers	Image pg. A37
	Brown Rose	R.L. Polk Co. Publishers	Image pg. A37
1970	APARTMENTS	R. L. Polk Co.	Image pg. A52
	SPERZEL LAURA G	R. L. Polk Co.	Image pg. A52
	WENNERLOF HAROLD C	R. L. Polk Co.	Image pg. A52
	REID WM	R. L. Polk Co.	Image pg. A52
	VACANT	R. L. Polk Co.	Image pg. A52
1966	Apartments	R.L. Polk CO.	Image pg. A64
	Sperzel Laura G	R.L. Polk CO.	Image pg. A64
	Wennerlof Harold C	R.L. Polk CO.	Image pg. A64
	De Long John F	R.L. Polk CO.	Image pg. A64
	Nelson Hilda D Mrs	R.L. Polk CO.	Image pg. A64

## FINDINGS

<u>Year</u>	<u>Uses</u>	<u>Source</u>
1925	Arthur Rose A wid Nathan r a Samuel tchr r Elmquist Geo eng Mpls Club rms Larsen Christina J dressmkr b La Martha dressmkr r Lightner Ellen cashr b Primmer Chas janitor b Schwartz Samuel b School Gordon L clk r	Minneapolis Directory Co. Minneapolis Directory Co. Minneapolis Directory Co. Minneapolis Directory Co. Minneapolis Directory Co. Minneapolis Directory Co. Minneapolis Directory Co. Minneapolis Directory Co. Minneapolis Directory Co.
1920	Abrams Annie stenogr b Abrams Belle stenogr E H Dutcher & Co b 1037 Abrams Ben tailor Locketz Genuth & Chapman Abrams Hannah stenogr Marsh & Mc Lennan b Abrams Julius clk b Abrams Rebecca asst Edw Cooperman b 929 Samuel tchr r Schwartz Geo driver r WOLD Blumie asst credit man John Leslie Paper Co b WOLD Carl sweener r Wold Julian N pressfdr Byron & Learned Co b	Minneapolis Directory Co. Minneapolis Directory Co. Minneapolis Directory Co. Minneapolis Directory Co. Minneapolis Directory Co. Minneapolis Directory Co. Minneapolis Directory Co. Minneapolis Directory Co. Minneapolis Directory Co. Minneapolis Directory Co. Minneapolis Directory Co. Minneapolis Directory Co. Minneapolis Directory Co. Minneapolis Directory Co. Minneapolis Directory Co. Minneapolis Directory Co. Minneapolis Directory Co.

### 2114 S 13TH AVE

<u>Year</u>	<u>Uses</u>	<u>Source</u>	
1979	Vacant	R.L. Polk Co. Publishers	Image pg. A37
1970	ANDERSON LAURA M MRS	R. L. Polk Co.	Image pg. A52
1966	Warnes Otto 33 R 3492 Anderson Laura M Mrs	R.L. Polk CO. R.L. Polk CO.	Image pg. A64 Image pg. A64
1925	Agranoff Harry shoe repr ture Co b	Minneapolis Directory Co. Minneapolis Directory Co.	
1920	Carlson Albin cementwkr b	Minneapolis Directory Co.	

### 2115 S 13TH AVE

<u>Year</u>	<u>Uses</u>	<u>Source</u>	
1999	Dritschel Ada V	R.L. Polk CO.	Image pg. A15
1989	Cervantes Glor	R. L. Polk Co.	Image pg. A30



## FINDINGS

<u>Year</u>	<u>Uses</u>	<u>Source</u>	
1985	No Return	R. L. Polk Co.	Image pg. A31
	No Return	R. L. Polk Co.	Image pg. A31
1979	Jewell Arlett	R.L. Polk Co. Publishers	Image pg. A37
	Jacobson Pearl A Mrs	R.L. Polk Co. Publishers	Image pg. A37
1970	SCHNEIDER NICHOLAS J PAINT	R. L. Polk Co.	Image pg. A52
	CONTR	R. L. Polk Co.	Image pg. A52
	HULTGREN GARY R	R. L. Polk Co.	Image pg. A52
1966	Godding Allen jr	R.L. Polk CO.	Image pg. A64
	Schneider Nicholas J contr	R.L. Polk CO.	Image pg. A64
1925	E Samuel F lab r	Minneapolis Directory Co.	
1920	Toles Meyer clnr r	Minneapolis Directory Co.	
	Toles Isadore elk b	Minneapolis Directory Co.	
	Inyo Marble Co Albert H Facer asst treas	Minneapolis Directory Co.	
	Dyeing Co b	Minneapolis Directory Co.	
	Dutton Zelery lab r	Minneapolis Directory Co.	

### 2117 S 13TH AVE

<u>Year</u>	<u>Uses</u>	<u>Source</u>	
1999	Aden Anab	R.L. Polk CO.	Image pg. A15
1993	Alexander L	R.L. Polk CO.	Image pg. A22
1970	PRIM MARTHA	R. L. Polk Co.	Image pg. A52
	MARTIN PAUL H	R. L. Polk Co.	Image pg. A52
1966	Christensen Elsie Mrs	R.L. Polk CO.	Image pg. A64
	Martin Paul H	R.L. Polk CO.	Image pg. A64
1925	Johnson Arthur E foreman b	Minneapolis Directory Co.	
	Johnson Arthur E salsn John Leslie Paper Co	Minneapolis Directory Co.	
	Johnson Carl J elk Ry M S r	Minneapolis Directory Co.	
	Johnson Carl J driver Purity Baking Co r 804	Minneapolis Directory Co.	
	Johnson D Robt asst sec Northwestern Mort	Minneapolis Directory Co.	
	Works b	Minneapolis Directory Co.	
	Johnson Edna housekpr b	Minneapolis Directory Co.	
1920	Johnson Carl J clk Ry M S b	Minneapolis Directory Co.	
	JOHNSON Dagmar E stenogr Moore Brokerage Co b	Minneapolis Directory Co.	
	Johnson Mabelle G sec and treas Union Hay Co b	Minneapolis Directory Co.	
	Johnson Ole G plumber r	Minneapolis Directory Co.	

## FINDINGS

### 2121 S 13TH AVE

<u>Year</u>	<u>Uses</u>	<u>Source</u>	
1999	QChomito Stephen	R.L. Polk CO.	Image pg. A15
1993	Not Verified	R.L. Polk CO.	Image pg. A22
	Yang Bee Bl	R.L. Polk CO.	Image pg. A22
1989	Vacant	R. L. Polk Co.	Image pg. A30
	Yang Bee	R. L. Polk Co.	Image pg. A30
1985	No Return	R. L. Polk Co.	Image pg. A31
1979	Swanson Mary Mrs	R.L. Polk Co. Publishers	Image pg. A37
1970	SWANSON MARY MRS	R. L. Polk Co.	Image pg. A52
1966	Arrington Eleanor Mrs	R.L. Polk CO.	Image pg. A64
	Curtis Virgil R	R.L. Polk CO.	Image pg. A64
1925	Funk Wilford G mech Williams Sta Co b	Minneapolis Directory Co.	
	Clarke Stuart L salsn Minn Steel Supply Co b	Minneapolis Directory Co.	
	Fitzgerald Katherine M buyer b	Minneapolis Directory Co.	
	Fitzgerald Kathryn G asst buyer Donaldson s rms	Minneapolis Directory Co.	
	Fitzgerald Mary wid Richard r	Minneapolis Directory Co.	
	Wm pkr S G Palmer Co b	Minneapolis Directory Co.	
	Fitzgerald Wm r	Minneapolis Directory Co.	
	Funk Geo A lab r	Minneapolis Directory Co.	
1920	Carlson Alma wid Gust r	Minneapolis Directory Co.	
	Fitzgerald Catherine M clk b	Minneapolis Directory Co.	
	Fitzgerald Mary A wid Richard r	Minneapolis Directory Co.	
	Fitzgerald Raymond J clk Lehigh Valley Coal Sales Co b	Minneapolis Directory Co.	
	Fitzgerald Wm b	Minneapolis Directory Co.	

### 2123 S 13TH AVE

<u>Year</u>	<u>Uses</u>	<u>Source</u>	
1999	Whitefeather Linda L	R.L. Polk CO.	Image pg. A15
	DGelle Ali	R.L. Polk CO.	Image pg. A15
1993	Not Verified	R.L. Polk CO.	Image pg. A22
1989	Quaderer	R. L. Polk Co.	Image pg. A30
1979	Lower Ohern Kevin M	R.L. Polk Co. Publishers	Image pg. A37
	Shevcheck Aura M Mrs	R.L. Polk Co. Publishers	Image pg. A37
1970	SHEVCHECK AURA M MRS	R. L. Polk Co.	Image pg. A52
	OHERN MARTHA S MRS	R. L. Polk Co.	Image pg. A52
1966	Shevcheck Michl coml artist	R.L. Polk CO.	Image pg. A64
	OHern Martha S Mrs	R.L. Polk CO.	Image pg. A64

## FINDINGS

<u>Year</u>	<u>Uses</u>	<u>Source</u>
1925	MONSON Gust lab r	Minneapolis Directory Co.
	Danelson Chas J contr r	Minneapolis Directory Co.
	Carlquist Henry carp b	Minneapolis Directory Co.
	Anderson Caroline wid Gust b	Minneapolis Directory Co.
1920	Newman Leo cond C M & St P Ry Lester elec b	Minneapolis Directory Co.
	Newman Frank E washer r	Minneapolis Directory Co.
	Falck Albert J mach adjuster Munsingwear Corp r	Minneapolis Directory Co.
	Erickson Olga L clk N W Coal Dock Operators Assn b	Minneapolis Directory Co.
	Erickson Hilda ironer Despatch Laundry Co b	Minneapolis Directory Co.
	Eric Anna S laundress r	Minneapolis Directory Co.
	Erickson Geo driver b	Minneapolis Directory Co.

### 2201 S 13TH AVE

<u>Year</u>	<u>Uses</u>	<u>Source</u>	
1970	KROLL JOHN A	R. L. Polk Co.	Image pg. A52
1966	Walters Lee M	R.L. Polk CO.	Image pg. A64
1925	Foss Typesetting Co r	Minneapolis Directory Co.	

### 2205 S 13TH AVE

<u>Year</u>	<u>Uses</u>	<u>Source</u>	
1999	Walton Tamares L	R.L. Polk CO.	Image pg. A15
1993	Gaines Angela A	R.L. Polk CO.	Image pg. A22
	Frazier Curtis C IS	R.L. Polk CO.	Image pg. A22
1989	Frazier Curtis C	R. L. Polk Co.	Image pg. A30

### 2207 S 13TH AVE

<u>Year</u>	<u>Uses</u>	<u>Source</u>	
1970	LARSON GRANT M	R. L. Polk Co.	Image pg. A52
1966	Norman Rodney H	R.L. Polk CO.	Image pg. A64
1925	Andrew Andrew mech T C Separator Co r 2424	Minneapolis Directory Co.	
	Andrew Andrew lab r	Minneapolis Directory Co.	
1920	Anderson John lab r	Minneapolis Directory Co.	
	Anderson Alfred clk Diamond Wall Paper & Paint Co r	Minneapolis Directory Co.	

## FINDINGS

### 2208 S 13TH AVE

<u>Year</u>	<u>Uses</u>	<u>Source</u>	
1999	Finney Toya J 18+ A	R.L. Polk CO.	Image pg. A15
1993	Finney Toya IJ	R.L. Polk CO.	Image pg. A22
1989	Finney Toya J	R. L. Polk Co.	Image pg. A30

### 2209 S 13TH AVE

<u>Year</u>	<u>Uses</u>	<u>Source</u>	
1993	Edwards Geo 1 S	R.L. Polk CO.	Image pg. A22
1989	Edwards Geo	R. L. Polk Co.	Image pg. A30

### 2210 S 13TH AVE

<u>Year</u>	<u>Uses</u>	<u>Source</u>	
1993	Monson Randy J	R.L. Polk CO.	Image pg. A22
1925	Covey Wm B stdt r	Minneapolis Directory Co.	
	Stoddard Alvina wid Uriah M r 1321	Minneapolis Directory Co.	
	Stodalka Constance b	Minneapolis Directory Co.	
	Erickson Celia wid Emil A dipper r 2117	Minneapolis Directory Co.	
	Erickson Cecelia maid b	Minneapolis Directory Co.	
	ERICKSON Albertina maid b	Minneapolis Directory Co.	
	Stoddard Archie J salsn J E Williams Agency	Minneapolis Directory Co.	
1920	Lundberg Arthur W carp b	Minneapolis Directory Co.	
	CARLSON John P painter Ford Motor Co b	Minneapolis Directory Co.	
	Carlson Amanda H wid John G r	Minneapolis Directory Co.	
	Carlson Carl F elec b	Minneapolis Directory Co.	
	Limb Inga L wid Axel r	Minneapolis Directory Co.	

### 2211 S 13TH AVE

<u>Year</u>	<u>Uses</u>	<u>Source</u>	
1993	Not Verified	R.L. Polk CO.	Image pg. A22
1989	Dawson Robt	R. L. Polk Co.	Image pg. A30
1966	Robichon Helen Mrs	R.L. Polk CO.	Image pg. A64
1925	Dalsin Chas T clk Regan Bros r	Minneapolis Directory Co.	

### 2212 S 13TH AVE

<u>Year</u>	<u>Uses</u>	<u>Source</u>	
1925	Torkelson Oscar lab rms	Minneapolis Directory Co.	
	Holden Herman A salsn R M Laird Elec Co	Minneapolis Directory Co.	
	Holden Geo mech r	Minneapolis Directory Co.	

## FINDINGS

<u>Year</u>	<u>Uses</u>	<u>Source</u>
1925	Ellingworth Gene mach opr rms	Minneapolis Directory Co.
1920	Boom August repr r	Minneapolis Directory Co.

### 2213 S 13TH AVE

<u>Year</u>	<u>Uses</u>	<u>Source</u>	
1966	Rogers Mary R	R.L. Polk CO.	Image pg. A64
1920	Bridgeman Raymond A driver r	Minneapolis Directory Co.	

### 2214 S 13TH AVE

<u>Year</u>	<u>Uses</u>	<u>Source</u>	
1999	Singfeton Wendy L	R.L. Polk CO.	Image pg. A15
1993	Johnson Eugene L r	R.L. Polk CO.	Image pg. A22
1989	Vacant	R. L. Polk Co.	Image pg. A30

### 2215 S 13TH AVE

<u>Year</u>	<u>Uses</u>	<u>Source</u>	
1966	Mc Lain Ida Mrs	R.L. Polk CO.	Image pg. A64
	No Return	R.L. Polk CO.	Image pg. A64
1925	Lelle Edw J mech r	Minneapolis Directory Co.	
1920	Pierce Arthur B gasmkr Mpls Gas Lt Co r	Minneapolis Directory Co.	

### 2216 S 13TH AVE

<u>Year</u>	<u>Uses</u>	<u>Source</u>	
1993	Baldwin Jim & Jan S	R.L. Polk CO.	Image pg. A22
1989	Baldwin Jim	R. L. Polk Co.	Image pg. A30

### 2217 S 13TH AVE

<u>Year</u>	<u>Uses</u>	<u>Source</u>	
1966	Vacant	R.L. Polk CO.	Image pg. A64
1925	Borgvall Carl B plumber r	Minneapolis Directory Co.	
1920	Plymouth Bldg	Minneapolis Directory Co.	
	Corporation of Perth Scotland 1027	Minneapolis Directory Co.	
	BORHUS H C INSURANCE AGENCY H Christian Borhus Gen Agts General Accident Fire & Life Assurance	Minneapolis Directory Co.	
	Borholz Caroline wid Herman A r 1612	Minneapolis Directory Co.	
	Borgvall Carl B plumber r	Minneapolis Directory Co.	

### 2218 S 13TH AVE

<u>Year</u>	<u>Uses</u>	<u>Source</u>	
1985	Vacant	R. L. Polk Co.	Image pg. A31

## FINDINGS

<u>Year</u>	<u>Uses</u>	<u>Source</u>	
1979	Phillips Junior High School	R.L. Polk Co. Publishers	Image pg. A37
1970	SCHOOL	R. L. Polk Co.	Image pg. A52
	PHILLIPS JUNIOR HIGH	R. L. Polk Co.	Image pg. A52
1966	Phillips Jr High Sch	R.L. Polk CO.	Image pg. A64

### 2219 S 13TH AVE

<u>Year</u>	<u>Uses</u>	<u>Source</u>	
1966	Vacant	R.L. Polk CO.	Image pg. A64
1925	Klas Oscar E carp r	Minneapolis Directory Co.	
1920	Anna Benj elec South Side Elec Co r 1609 Anna Arthur E expman r	Minneapolis Directory Co. Minneapolis Directory Co.	

### 2220 S 13TH AVE

<u>Year</u>	<u>Uses</u>	<u>Source</u>	
1999	USA & DAD STAMP CO misc rt l str	R.L. Polk CO.	Image pg. A15
	Smith Lisa M 18+ A	R.L. Polk CO.	Image pg. A15
1993	Smith Craig	R.L. Polk CO.	Image pg. A22
1989	No Return	R. L. Polk Co.	Image pg. A30

### 2222 S 13TH AVE

<u>Year</u>	<u>Uses</u>	<u>Source</u>	
1993	Byrd Shirley B	R.L. Polk CO.	Image pg. A22

### 2229 S 13TH AVE

<u>Year</u>	<u>Uses</u>	<u>Source</u>	
1966	Brostrom Dale A	R.L. Polk CO.	Image pg. A64
	Baxter Nathl F	R.L. Polk CO.	Image pg. A64
1925	Wiklund Axel salsn r	Minneapolis Directory Co.	
	Johnson Anna Mrs housekpr r	Minneapolis Directory Co.	
1920	Jepsonri Christine hlpr r	Minneapolis Directory Co.	

### 2317 S 13TH AVE

<u>Year</u>	<u>Uses</u>	<u>Source</u>	
1966	Skavaniak Louis	R.L. Polk CO.	Image pg. A64
	Yahr Pearl F Mrs	R.L. Polk CO.	Image pg. A64
1925	Co Amanda wid John b	Minneapolis Directory Co.	
	Carlson John P coatmkr B J Peterson & Sons	Minneapolis Directory Co.	
	John P lab r	Minneapolis Directory Co.	
	Carlson John P decorator Martha Reeves r 907	Minneapolis Directory Co.	



## FINDINGS

<u>Year</u>	<u>Uses</u>	<u>Source</u>
1920	Carlson Oscar G stove repr Oster Hardware Co r	Minneapolis Directory Co.
	Nilson Emricks W hlpr r	Minneapolis Directory Co.

### 2319 S 13TH AVE

<u>Year</u>	<u>Uses</u>	<u>Source</u>
1993	Vacant	R.L. Polk CO. Image pg. A22
1989	Gross	R. L. Polk Co. Image pg. A30
1985	Luedke Nellie M	R. L. Polk Co. Image pg. A31
1979	Luedke Eug W	R.L. Polk Co. Publishers Image pg. A37
1970	LUEDKE EUG W	R. L. Polk Co. Image pg. A52
1966	Luedke Bug W	R.L. Polk CO. Image pg. A64
1925	Scanlon Paul F pkr Janney Semple Hill & Co	Minneapolis Directory Co.
	b	Minneapolis Directory Co.
	Scanlon Paul F pkr Janney Semple Hill & Co	Minneapolis Directory Co.
	b	Minneapolis Directory Co.
1920	Nyquist Jonas P r	Minneapolis Directory Co.

### 2400 S 13TH AVE

<u>Year</u>	<u>Uses</u>	<u>Source</u>
1989	No Return Mobley Josephine E Mrs	R. L. Polk Co. Image pg. A30
1985	Boswell D	R. L. Polk Co. Image pg. A31
1979	Vacant	R.L. Polk Co. Publishers Image pg. A37
1970	NYMAN EINAR G	R. L. Polk Co. Image pg. A52
1966	Krier Curtis G	R.L. Polk CO. Image pg. A64
1925	Krier Geo B switchman r	Minneapolis Directory Co.
	Larson John A nailer Carter Mayhew Mfg Co	Minneapolis Directory Co.
	Larson John A r	Minneapolis Directory Co.
1920	John A lab r	Minneapolis Directory Co.
	Lake Edw L truckman r	Minneapolis Directory Co.
	Laundry Carl V truckman b	Minneapolis Directory Co.
	Larson John carp r	Minneapolis Directory Co.

### 2401 S 13TH AVE

<u>Year</u>	<u>Uses</u>	<u>Source</u>
1920	SWENSON Henning treas Minn State Printing Co	Minneapolis Directory Co.
	SWENSON Hazel E mkr Hartmans Millinery v	Minneapolis Directory Co.

## FINDINGS

<u>Year</u>	<u>Uses</u>	<u>Source</u>
1920	Lindstrom Albin repr Northwestern Tire Co r 1713	Minneapolis Directory Co.
	Lindstrom Albert M paperhng r F A Leekley Jr r	Minneapolis Directory Co.

### 2402 S 13TH AVE

<u>Year</u>	<u>Uses</u>	<u>Source</u>
1989	Boswell Dor	R. L. Polk Co. Image pg. A30
1985	Sedlund Susan	R. L. Polk Co. Image pg. A31
1979	Warner Mark	R.L. Polk Co. Publishers Image pg. A37
1970	KRIER ALICE M MRS	R. L. Polk Co. Image pg. A52
1966	Krier Alice M Mrs	R.L. Polk CO. Image pg. A64
1920	Krier Geo B switchman C M & St P Ry r	Minneapolis Directory Co.

### 2404 S 13TH AVE

<u>Year</u>	<u>Uses</u>	<u>Source</u>
1993	Dance El	R.L. Polk CO. Image pg. A22
	Apartments ICarlson Charles R	R.L. Polk CO. Image pg. A22
1989	Hudgins D	R. L. Polk Co. Image pg. A30
	Skinaway T	R. L. Polk Co. Image pg. A30
1985	No Return	R. L. Polk Co. Image pg. A31
1979	Loge T A	R.L. Polk Co. Publishers Image pg. A37
	Kohler Thos	R.L. Polk Co. Publishers Image pg. A37
1970	ONESS HELEN A MRS	R. L. Polk Co. Image pg. A52
	FAGERMAN FRANCES M MRS	R. L. Polk Co. Image pg. A52
1966	Pierson Mary	R.L. Polk CO. Image pg. A64
	Peterson Henry T	R.L. Polk CO. Image pg. A64
1925	av E b	Minneapolis Directory Co.
	Turnholm Andrew barber	Minneapolis Directory Co.
	Rudberg Andrew J barber r	Minneapolis Directory Co.
	OLSON Sever foreman City Engineer r 715	Minneapolis Directory Co.
	OLSON Seth H pkr b	Minneapolis Directory Co.
	Danborn Egbert lab b	Minneapolis Directory Co.
	Danborn Albert M with Durkee Atwood Co b	Minneapolis Directory Co.
1920	Nystrom Victor E asst supt Ford Motor Co r	Minneapolis Directory Co.
	Remole Arthur H spl agt Hedwall Sundberg Co r	Minneapolis Directory Co.

## FINDINGS

### 2405 S 13TH AVE

<u>Year</u>	<u>Uses</u>	<u>Source</u>	
1970	CENTER	R. L. Polk Co.	Image pg. A52
	UPPER MIDWEST AM INDIAN	R. L. Polk Co.	Image pg. A52
1966	Boening Delia M Mrs	R.L. Polk CO.	Image pg. A64
1925	Hoitomt Peder r	Minneapolis Directory Co.	
1920	Hoitomt Raymond M dentist	Minneapolis Directory Co.	
	John B painter r	Minneapolis Directory Co.	
	Hoitomt Peder r	Minneapolis Directory Co.	

### 2406 S 13TH AVE

<u>Year</u>	<u>Uses</u>	<u>Source</u>	
1993	Tonkinson J & S E	R.L. Polk CO.	Image pg. A22
1989	Miller Patk H	R. L. Polk Co.	Image pg. A30
1985	Vacant	R. L. Polk Co.	Image pg. A31
1979	Smith Joseph W	R.L. Polk Co. Publishers	Image pg. A37
1970	SORENSEN HEDVIG H	R. L. Polk Co.	Image pg. A52
1966	Sorensen Hedwig H	R.L. Polk CO.	Image pg. A64
1925	Sorenson Adele M insptr Fox Film Corp b 1226	Minneapolis Directory Co.	
	Sieve Wendell baker b	Minneapolis Directory Co.	
1920	Spruce Oscar E farmer b	Minneapolis Directory Co.	

### 2409 S 13TH AVE

<u>Year</u>	<u>Uses</u>	<u>Source</u>	
1970	WYLIE DOLORES C MRS	R. L. Polk Co.	Image pg. A52
	ALGER GERRALD D	R. L. Polk Co.	Image pg. A52
1966	Garza Eileen K Mrs	R.L. Polk CO.	Image pg. A64
	Laudert Lois Mrs	R.L. Polk CO.	Image pg. A64
1925	b	Minneapolis Directory Co.	
	S Hanna wid Alfred r	Minneapolis Directory Co.	
	Supply Clayton A dentist	Minneapolis Directory Co.	
1920	Swanson Alfred F painter r	Minneapolis Directory Co.	
	Swanson Buford C stdt b	Minneapolis Directory Co.	
	Swanson Clayton A dentist	Minneapolis Directory Co.	
	r	Minneapolis Directory Co.	
	Swanson Conrad A stenogr b	Minneapolis Directory Co.	

### 2410 S 13TH AVE

<u>Year</u>	<u>Uses</u>	<u>Source</u>	
1993	Not Verified 2 Hses	R.L. Polk CO.	Image pg. A22

## FINDINGS

<u>Year</u>	<u>Uses</u>	<u>Source</u>	
1989	Kreps Ronn B	R. L. Polk Co.	Image pg. A30
1985	Lower Vacant	R. L. Polk Co.	Image pg. A31
	Anderson Nathan C	R. L. Polk Co.	Image pg. A31
1979	Anderson Nathan C	R.L. Polk Co. Publishers	Image pg. A37
1970	OBRIEN MARION K	R. L. Polk Co.	Image pg. A52
1966	OBrien Marion K	R.L. Polk CO.	Image pg. A64
1925	O Alice J stenogr Pittsburgh Coal Co b	Minneapolis Directory Co.	
	O Dennis r	Minneapolis Directory Co.	
	O Helen C stenogr AM T & T Co b 3743	Minneapolis Directory Co.	
	Hellen L clk Soo Line b	Minneapolis Directory Co.	
	O Joseph B b	Minneapolis Directory Co.	
	O Brien Wm T lab b	Minneapolis Directory Co.	
1920	OBrien Wm T carp b	Minneapolis Directory Co.	

### 2411 S 13TH AVE

<u>Year</u>	<u>Uses</u>	<u>Source</u>	
1970	DOOLEY DONALD R	R. L. Polk Co.	Image pg. A52
1966	Dooley Richd	R.L. Polk CO.	Image pg. A64
	Dooley Imelda K Mrs	R.L. Polk CO.	Image pg. A64
1925	Stevens Julius mach Perfection Mnfg Co r 3528	Minneapolis Directory Co.	
	r	Minneapolis Directory Co.	
	Stevens Jacob M tire repr	Minneapolis Directory Co.	
1920	GIBSON Edw hlpr b	Minneapolis Directory Co.	

### 2412 S 13TH AVE

<u>Year</u>	<u>Uses</u>	<u>Source</u>	
1985	Greene Betty J	R. L. Polk Co.	Image pg. A31
1979	Vacant	R.L. Polk Co. Publishers	Image pg. A37
	Hill Richd	R.L. Polk Co. Publishers	Image pg. A37
1970	OBRIEN EMMA	R. L. Polk Co.	Image pg. A52
	WYATT OTIS	R. L. Polk Co.	Image pg. A52
1966	Vacant Lower	R.L. Polk CO.	Image pg. A64
	Wickham Bernard T	R.L. Polk CO.	Image pg. A64
1925	Nelson Theodore cement wkr r	Minneapolis Directory Co.	
	Nels Nels E cementwkr b	Minneapolis Directory Co.	
	John John A contr rms	Minneapolis Directory Co.	
	Allen Wm R lab r	Minneapolis Directory Co.	
	Wm lab r	Minneapolis Directory Co.	

## FINDINGS

<u>Year</u>	<u>Uses</u>	<u>Source</u>
1925	Allen Wm mach r	Minneapolis Directory Co.
1920	Nyflot Esther waiter rms	Minneapolis Directory Co.
	Tallos Gust A carp r	Minneapolis Directory Co.
	Green Lloyd W driver Motor Haulage Co r	Minneapolis Directory Co.

### 2415 S 13TH AVE

<u>Year</u>	<u>Uses</u>	<u>Source</u>	
1999	I Nelson E L	R.L. Polk CO.	Image pg. A15
1993	Eiadu Tim	R.L. Polk CO.	Image pg. A22
1985	Dinger James M	R. L. Polk Co.	Image pg. A31
1970	OCCNELL MABEL C MRS	R. L. Polk Co.	Image pg. A52
	RCBERTS LUELLA W MRS	R. L. Polk Co.	Image pg. A52
1966	OConnell Mabel C Mrs	R.L. Polk CO.	Image pg. A64
	Sperzel Olga C Mrs	R.L. Polk CO.	Image pg. A64
1925	Cooley Fannie E tchr Jefferson Junior High	Minneapolis Directory Co.	
	Cooley Eugene F hlpr Belden Porter Co r	Minneapolis Directory Co.	
1920	OConnell Hannah wid Wm r	Minneapolis Directory Co.	
	OConnell Joseph W pressman Daily News r 510	Minneapolis Directory Co.	
	OConnell John W foreman Compo Board Co r	Minneapolis Directory Co.	

### 2416 S 13TH AVE

<u>Year</u>	<u>Uses</u>	<u>Source</u>	
1993	Hautman Joan M E	R.L. Polk CO.	Image pg. A22
1989	Dinger James M	R. L. Polk Co.	Image pg. A30
	Hautman Joan M	R. L. Polk Co.	Image pg. A30
	Mc Gown Marjorie	R. L. Polk Co.	Image pg. A30
1985	Hautman Joanne M	R. L. Polk Co.	Image pg. A31
1979	Lapoint Stuart	R.L. Polk Co. Publishers	Image pg. A37
	Lazarz Raymond I	R.L. Polk Co. Publishers	Image pg. A37
	Andrusko Paul	R.L. Polk Co. Publishers	Image pg. A37
1970	COTTRELL RAMONA K MRS	R. L. Polk Co.	Image pg. A52
	YOUNGER OSCAR	R. L. Polk Co.	Image pg. A52
1966	Wotson Leo	R.L. Polk CO.	Image pg. A64
	Lazarz Raymond J	R.L. Polk CO.	Image pg. A64
1925	GEDNEY Percy L dept mngr Chas W Sexton Co r	Minneapolis Directory Co.	
1920	Ibsen Louis P cook r	Minneapolis Directory Co.	
	Ibsen Martin elev opr Security bldg r 4011	Minneapolis Directory Co.	

## FINDINGS

### 2417 S 13TH AVE

<u>Year</u>	<u>Uses</u>	<u>Source</u>	
1993	Lovestrand J	R.L. Polk CO.	Image pg. A22
1989	Strand Douglas M	R. L. Polk Co.	Image pg. A30
1985	Strand Douglas M	R. L. Polk Co.	Image pg. A31
1970	JOHNSON FRED R	R. L. Polk Co.	Image pg. A52
1966	Johnson Fred R	R.L. Polk CO.	Image pg. A64
1925	Humboldt Veronica beauty opr V A Cooley b 51	Minneapolis Directory Co.	
	Homan Marguerite L asst M R Wilcox b 2724	Minneapolis Directory Co.	
	Homan Leo J elec b	Minneapolis Directory Co.	
	Homan James T C r	Minneapolis Directory Co.	
	Hegstrum Mary elk b	Minneapolis Directory Co.	
	Hagstrom Mary clk Nati Tea Co b	Minneapolis Directory Co.	
1920	Bowers Chas R foreman N W Cons Mill Co r	Minneapolis Directory Co.	

### 2419 S 13TH AVE

<u>Year</u>	<u>Uses</u>	<u>Source</u>	
1993	Not Verified	R.L. Polk CO.	Image pg. A22
1989	Bartholomew R M	R. L. Polk Co.	Image pg. A30
1985	Bartholomew Rose M	R. L. Polk Co.	Image pg. A31
1979	Bartholomew Raymond	R.L. Polk Co. Publishers	Image pg. A37
1970	BARTHOLOMEW RAY	R. L. Polk Co.	Image pg. A52
1966	Bartholomew Ray	R.L. Polk CO.	Image pg. A64
1925	Selma A bkpr b	Minneapolis Directory Co.	
	Andresen Milton H clk First Nati Bank	Minneapolis Directory Co.	
	Arthur Emily seams Moore & Scriver Co b	Minneapolis Directory Co.	
	Arthur Erling teller First Natl Bank b 2805	Minneapolis Directory Co.	
1920	Andresen Erling elk First National Bank b 717	Minneapolis Directory Co.	
	Andresen Emily P seams b	Minneapolis Directory Co.	
	Andresen Arthur W trav agt b	Minneapolis Directory Co.	

### 2420 S 13TH AVE

<u>Year</u>	<u>Uses</u>	<u>Source</u>	
1999	I Shivnarine P	R.L. Polk CO.	Image pg. A15
	II Shivnarine T	R.L. Polk CO.	Image pg. A15
1993	Grilley Jeffrey E AS	R.L. Polk CO.	Image pg. A22
1989	Grilley Jeffrey E	R. L. Polk Co.	Image pg. A30



## FINDINGS

<u>Year</u>	<u>Uses</u>	<u>Source</u>	
1985	No Return	R. L. Polk Co.	Image pg. A31
1979	Roberts Rodney H	R.L. Polk Co. Publishers	Image pg. A37
1970	HURLEY LAWRENCE C	R. L. Polk Co.	Image pg. A52
1966	Hurley Lawrence C	R.L. Polk CO.	Image pg. A64
1925	Hool Ole r	Minneapolis Directory Co.	
1920	Hool Ole tailor r	Minneapolis Directory Co.	

### 2421 S 13TH AVE

<u>Year</u>	<u>Uses</u>	<u>Source</u>	
1993	Not Verified	R.L. Polk CO.	Image pg. A22
1989	Lussier Ardith	R. L. Polk Co.	Image pg. A30
1985	Lussier Ardith	R. L. Polk Co.	Image pg. A31
1979	Vacant	R.L. Polk Co. Publishers	Image pg. A37
1970	BLOOM DELORES R MRS	R. L. Polk Co.	Image pg. A52
	BICE ROY L	R. L. Polk Co.	Image pg. A52
1966	Bloom Delores R	R.L. Polk CO.	Image pg. A64
1925	Lundin Emma waiter rms	Minneapolis Directory Co.	
	Lundeen Alfred E steamftr r	Minneapolis Directory Co.	
1920	Moe Hans watchman Western Newspaper Union b	Minneapolis Directory Co.	

### 2422 S 13TH AVE

<u>Year</u>	<u>Uses</u>	<u>Source</u>	
1993	Moore Eugene N & Nancy B	R.L. Polk CO.	Image pg. A22
1989	Moore Eugene N	R. L. Polk Co.	Image pg. A30
1985	Moore Eugene N	R. L. Polk Co.	Image pg. A31
1979	Moore Eug	R.L. Polk Co. Publishers	Image pg. A37
1970	LIND 8 LOM EMILY	R. L. Polk Co.	Image pg. A52
1966	Lindblom Emily	R.L. Polk CO.	Image pg. A64
1925	Lindblom Alice L cook b	Minneapolis Directory Co.	
	Lindblom Alvina A hlpr b	Minneapolis Directory Co.	
	Lindblom Dora A housekpr	Minneapolis Directory Co.	
	Lindblom Edwin C farmer r	Minneapolis Directory Co.	
	Lindblom Emily C cook r	Minneapolis Directory Co.	
	Lindblom Ida M b	Minneapolis Directory Co.	
1920	Lindblom Ida cook b	Minneapolis Directory Co.	
	Lindbloom Alice L cook b	Minneapolis Directory Co.	
	Lindbloom Edw C farmer r	Minneapolis Directory Co.	
	Lindbloom Edw C farmer r	Minneapolis Directory Co.	

## FINDINGS

<u>Year</u>	<u>Uses</u>	<u>Source</u>
1920	Emily C cook b	Minneapolis Directory Co.

### 2423 S 13TH AVE

<u>Year</u>	<u>Uses</u>	<u>Source</u>	
1993	Pankow D 1 S	R.L. Polk CO.	Image pg. A22
1989	Pankow D	R. L. Polk Co.	Image pg. A30
1985	No Return	R. L. Polk Co.	Image pg. A31
1979	Vacant	R.L. Polk Co. Publishers	Image pg. A37
1970	SHERER JOHN B	R. L. Polk Co.	Image pg. A52
1966	Johnson Marlyn	R.L. Polk CO.	Image pg. A64
1925	Moe Hans hlpr b	Minneapolis Directory Co.	

### 2424 S 13TH AVE

<u>Year</u>	<u>Uses</u>	<u>Source</u>	
1993	Not Verified	R.L. Polk CO.	Image pg. A22
1989	No Return	R. L. Polk Co.	Image pg. A30
1985	Heyer Shirley	R. L. Polk Co.	Image pg. A31
1979	Vacant	R.L. Polk Co. Publishers	Image pg. A37
1970	VACANT	R. L. Polk Co.	Image pg. A52
1966	Stoneborg Darwin L	R.L. Polk CO.	Image pg. A64

### 2426 S 13TH AVE

<u>Year</u>	<u>Uses</u>	<u>Source</u>	
1993	Heyer Shirley 1 S	R.L. Polk CO.	Image pg. A22
	Heyer J M	R.L. Polk CO.	Image pg. A22
1989	Heyer Shirley	R. L. Polk Co.	Image pg. A30
	Heyer J M	R. L. Polk Co.	Image pg. A30
1985	Heyer J M	R. L. Polk Co.	Image pg. A31

### 2427 S 13TH AVE

<u>Year</u>	<u>Uses</u>	<u>Source</u>	
1999	I Ha 11 Jeanette	R.L. Polk CO.	Image pg. A15
1993	Cabotte Gloria T 4 S	R.L. Polk CO.	Image pg. A22
	13TH AV 8 Contd	R.L. Polk CO.	Image pg. A23
1989	Cabotte Gloria T	R. L. Polk Co.	Image pg. A30
	Posey Deatherine	R. L. Polk Co.	Image pg. A30
1985	Gross	R. L. Polk Co.	Image pg. A31
	No Return	R. L. Polk Co.	Image pg. A31
1979	Kihersly Lisa	R.L. Polk Co. Publishers	Image pg. A37
	Martin Siegel	R.L. Polk Co. Publishers	Image pg. A37

## FINDINGS

<u>Year</u>	<u>Uses</u>	<u>Source</u>	
1970	RUD 3 LPH RONALD L	R. L. Polk Co.	Image pg. A52
	WATAWA JOY MRS	R. L. Polk Co.	Image pg. A52
1966	Jorgensen Hans C	R.L. Polk CO.	Image pg. A64
	Draves Francis J	R.L. Polk CO.	Image pg. A64
1925	Oberg Clara H wid Axel P r	Minneapolis Directory Co.	
	Oberg Hildred I tchr b	Minneapolis Directory Co.	
	Zietlow Edw W painter Northern Display Adv Co r	Minneapolis Directory Co.	
1920	Oberg Clara H wid Axel P r	Minneapolis Directory Co.	
	Oberg Hilda E tchr b	Minneapolis Directory Co.	
	Oberg Mabel D stdt b	Minneapolis Directory Co.	
	Zietlow Edw W painter Northern Display Adv Co r	Minneapolis Directory Co.	

### 2428 S 13TH AVE

<u>Year</u>	<u>Uses</u>	<u>Source</u>	
1993	Vacant	R.L. Polk CO.	Image pg. A23
1989	Mc Lean	R. L. Polk Co.	Image pg. A30

### 2429 S 13TH AVE

<u>Year</u>	<u>Uses</u>	<u>Source</u>	
1999	Arreguin Humberto M	R.L. Polk CO.	Image pg. A15
1993	Jackson S	R.L. Polk CO.	Image pg. A23
1989	No Return	R. L. Polk Co.	Image pg. A30
1985	Hanks Darlene	R. L. Polk Co.	Image pg. A31
1979	Vacant	R.L. Polk Co. Publishers	Image pg. A37
1970	LOGSDON GLADYS M MRS	R. L. Polk Co.	Image pg. A52
1966	Williams Anna R Mrs	R.L. Polk CO.	Image pg. A64
1925	Case Marguerite C stenogr Arrow Head Steel Products Co b	Minneapolis Directory Co.	
	PETERSON Earl W purch agt Roberts Hamilton	Minneapolis Directory Co.	
	Earle S foreman b	Minneapolis Directory Co.	
	Peterson Mary J Mrs r	Minneapolis Directory Co.	
1920	Ramsey Selmer A chemist Mpls Steel & Mach Co r	Minneapolis Directory Co.	
	West Alfred G elk r	Minneapolis Directory Co.	

### 2430 S 13TH AVE

<u>Year</u>	<u>Uses</u>	<u>Source</u>	
1993	Not Verified	R.L. Polk CO.	Image pg. A23

## FINDINGS

<u>Year</u>	<u>Uses</u>	<u>Source</u>	
1989	Bosto Marilyn L Mrs	R. L. Polk Co.	Image pg. A30
1985	Bosto Kenneth W	R. L. Polk Co.	Image pg. A31
1979	Bosto Kenneth W	R.L. Polk Co. Publishers	Image pg. A37
1970	BOSTO KENNETH W	R. L. Polk Co.	Image pg. A52
1966	Callander John A	R.L. Polk CO.	Image pg. A64
1925	Doell Martha A dressmkr b	Minneapolis Directory Co.	
	Doell Emma H wid Geo r	Minneapolis Directory Co.	
	Doell G Casper foreman S R Sikes Co r 4001	Minneapolis Directory Co.	
1920	Doell Emma H wid Geo E r	Minneapolis Directory Co.	
	Doell G Casper foreman S R Sikes Co r 4001	Minneapolis Directory Co.	
	Doell Henry C eng Logan School r 1345	Minneapolis Directory Co.	
	Doell Martha A maker M A Kennedy b 2430	Minneapolis Directory Co.	

### 2431 S 13TH AVE

<u>Year</u>	<u>Uses</u>	<u>Source</u>	
1993	Jackson David M	R.L. Polk CO.	Image pg. A23
1989	No Return	R. L. Polk Co.	Image pg. A30
1970	SCHWARTZ JOHN	R. L. Polk Co.	Image pg. A52
1966	Schwartz John H	R.L. Polk CO.	Image pg. A64
1925	SCHWARTZ John H pkr Diamond Steel Products Co r	Minneapolis Directory Co.	
	Schwartz Harry lab r	Minneapolis Directory Co.	
1920	Berger Edwin J tire repr r	Minneapolis Directory Co.	

### 2433 S 13TH AVE

<u>Year</u>	<u>Uses</u>	<u>Source</u>	
1993	Upper Howard	R.L. Polk CO.	Image pg. A23
	Lower Becker Elmer A geni contr	R.L. Polk CO.	Image pg. A23
	Ten Bear Carol	R.L. Polk CO.	Image pg. A23
1989	Ten Bear Carol	R. L. Polk Co.	Image pg. A30
1985	Ten Bear Ellsworth	R. L. Polk Co.	Image pg. A31

### 2434 S 13TH AVE

<u>Year</u>	<u>Uses</u>	<u>Source</u>	
1999	Becker Elmer A A	R.L. Polk CO.	Image pg. A15
1989	Miller Ramona D	R. L. Polk Co.	Image pg. A30
	Becker Elmer A geni contr	R. L. Polk Co.	Image pg. A30
1985	Vacant	R. L. Polk Co.	Image pg. A31

## FINDINGS

<u>Year</u>	<u>Uses</u>	<u>Source</u>	
1985	Miller R D	R. L. Polk Co.	Image pg. A31
	Becker Elmer	R. L. Polk Co.	Image pg. A31
1979	Kern Kathy	R.L. Polk Co. Publishers	Image pg. A37
1970	LAWy VER ROSE MRS	R. L. Polk Co.	Image pg. A52
	LANOON DALE E	R. L. Polk Co.	Image pg. A52
1966	Vacant	R.L. Polk CO.	Image pg. A64
1925	Bloomfield Mary wid Wm b	Minneapolis Directory Co.	
	Mc Frank J r	Minneapolis Directory Co.	
	Mc NALLY FRANK T Gen Agt Mama Mu	Minneapolis Directory Co.	
	Wallen Esther V clk Prudential Ins Co r 2900	Minneapolis Directory Co.	
	Harry J chauffeur r	Minneapolis Directory Co.	
1920	Martinson Mrs Ida G r	Minneapolis Directory Co.	
	Bloomfield Mary wid Wm r	Minneapolis Directory Co.	

### 2436 S 13TH AVE

<u>Year</u>	<u>Uses</u>	<u>Source</u>	
1993	Storlie Craig N 1 EC+	R.L. Polk CO.	Image pg. A23
1989	Storlie Craig N	R. L. Polk Co.	Image pg. A30
1985	Storlie Craig N	R. L. Polk Co.	Image pg. A31
1979	Khutsen Dusyne	R.L. Polk Co. Publishers	Image pg. A37
1970	WALKER ALICE E	R. L. Polk Co.	Image pg. A52
	OLSRUD FRANK J	R. L. Polk Co.	Image pg. A52
1966	Mathews Shirley A	R.L. Polk CO.	Image pg. A64
	Rosen Ron W	R.L. Polk CO.	Image pg. A64
1925	Welch Vivian elk Dayton s b	Minneapolis Directory Co.	
	Lindberg Maurice R carp r	Minneapolis Directory Co.	

### 2437 S 13TH AVE

<u>Year</u>	<u>Uses</u>	<u>Source</u>	
1999	I Ross Robert L A	R.L. Polk CO.	Image pg. A15
1993	Vacant	R.L. Polk CO.	Image pg. A23
1989	Xiong Chung	R. L. Polk Co.	Image pg. A30
	Vu Geu	R. L. Polk Co.	Image pg. A30
	Vang Blia	R. L. Polk Co.	Image pg. A30
1985	Kalamar Nora M Mrs	R. L. Polk Co.	Image pg. A31
	Upper Bartholomew Kevin	R. L. Polk Co.	Image pg. A31
1979	Vacant	R.L. Polk Co. Publishers	Image pg. A37
	Kalamar Nora M Mrs	R.L. Polk Co. Publishers	Image pg. A37

## FINDINGS

<u>Year</u>	<u>Uses</u>	<u>Source</u>	
1970	FAGRE CLARA E MRS	R. L. Polk Co.	Image pg. A52
	KALAMAR NORA M MRS	R. L. Polk Co.	Image pg. A52
1966	Fagre Jerome H	R.L. Polk CO.	Image pg. A64
1920	Carlson Carl A mach opr Stillman Mfg Co b	Minneapolis Directory Co.	
	Winblad Carl E asst storekpr Soo Line r	Minneapolis Directory Co. Minneapolis Directory Co.	

### 2438 S 13TH AVE

<u>Year</u>	<u>Uses</u>	<u>Source</u>	
1999	I Scott E	R.L. Polk CO.	Image pg. A15
1993	Not Verified	R.L. Polk CO.	Image pg. A23
1989	No Return	R. L. Polk Co.	Image pg. A30
1985	Sather Bryan M	R. L. Polk Co.	Image pg. A31
1979	Quaderer Richd	R.L. Polk Co. Publishers	Image pg. A37
1970	C 3 LLINGS ESTHER C MRS	R. L. Polk Co.	Image pg. A52
1966	Collings Esther Mrs	R.L. Polk CO.	Image pg. A64
1925	MORRIS Chas K stdt b Christine mangler rms Gordon Alfred T foreman r	Minneapolis Directory Co. Minneapolis Directory Co. Minneapolis Directory Co.	
1920	Nellie hlpr rms SWENSEN Matilda nurse University Hospital Hynes Petra hlpr rms Gordon Alfred T lab r	Minneapolis Directory Co. Minneapolis Directory Co. Minneapolis Directory Co. Minneapolis Directory Co.	

### 2439 S 13TH AVE

<u>Year</u>	<u>Uses</u>	<u>Source</u>	
1970	ALLEN EVERETT W	R. L. Polk Co.	Image pg. A52
	VACANT URPER	R. L. Polk Co.	Image pg. A52
1966	Allen Everett W	R.L. Polk CO.	Image pg. A64
	Allen Mamie Mrs	R.L. Polk CO.	Image pg. A64
1925	Nystrom Axel V painter r	Minneapolis Directory Co.	
1920	Crosby Edw cabtmkr Simonson Bros Mnfg Co r	Minneapolis Directory Co.	
	Crosby Hans carp b	Minneapolis Directory Co.	
	Crosby Magna photo plater b	Minneapolis Directory Co.	
	Nystrom Axel V painter r	Minneapolis Directory Co.	



## FINDINGS

### 2440 S 13TH AVE

<u>Year</u>	<u>Uses</u>	<u>Source</u>	
1993	Baumann Lyle C & Denise	R.L. Polk CO.	Image pg. A23
	Baumann Lance	R.L. Polk CO.	Image pg. A23
1989	Baumann Larry V	R. L. Polk Co.	Image pg. A30
1985	No Return	R. L. Polk Co.	Image pg. A31
1979	Baumann Dolores Mrs	R.L. Polk Co. Publishers	Image pg. A37
1970	BAUMANN DOLORES MRS	R. L. Polk Co.	Image pg. A52
1966	Baumann Dolores Mrs	R.L. Polk CO.	Image pg. A64
1925	Hartner Genevieve typist R G Dun & Hlartmann Nicholas lab r	Minneapolis Directory Co. Minneapolis Directory Co.	
1920	Gordon Bernice stenogr Mitchell Advertising Gordon Beatrice nurse Hill Crest Surg Berndt M comp r	Minneapolis Directory Co. Minneapolis Directory Co.	

### 2441 S 13TH AVE

<u>Year</u>	<u>Uses</u>	<u>Source</u>	
1993	Overby Maxine E B	R.L. Polk CO.	Image pg. A23
1989	Overby Maxine E	R. L. Polk Co.	Image pg. A30
1985	Overby Maxine E	R. L. Polk Co.	Image pg. A31
1979	Overby Maxine	R.L. Polk Co. Publishers	Image pg. A37
1970	BAILEY MARVIN	R. L. Polk Co.	Image pg. A52
1966	Jenson Dale H	R.L. Polk CO.	Image pg. A64
1920	SWANSONS Adolph hlpr r	Minneapolis Directory Co.	

### 2442 S 13TH AVE

<u>Year</u>	<u>Uses</u>	<u>Source</u>	
1999	DBucalo Luke	R.L. Polk CO.	Image pg. A15
	Mehralian Mohammad R 1+i A	R.L. Polk CO.	Image pg. A15
	Siveira Jose	R.L. Polk CO.	Image pg. A15
1993	Tan Zhongshu	R.L. Polk CO.	Image pg. A23
	UpperBosto Marilyn	R.L. Polk CO.	Image pg. A23
	Upper Bryan Kenneth	R.L. Polk CO.	Image pg. A23
	LowerFeather Christine	R.L. Polk CO.	Image pg. A23
1989	Mehralian Rez	R. L. Polk Co.	Image pg. A30
1985	No Return	R. L. Polk Co.	Image pg. A31
1979	Vacant	R.L. Polk Co. Publishers	Image pg. A37
	Vacant	R.L. Polk Co. Publishers	Image pg. A37
1970	CHENEY EVERTT E	R. L. Polk Co.	Image pg. A52

## FINDINGS

<u>Year</u>	<u>Uses</u>	<u>Source</u>	
1970	ERMANTROUT N L	R. L. Polk Co.	Image pg. A52
1966	Ferguson James G	R.L. Polk CO.	Image pg. A64
	Matson Esther M	R.L. Polk CO.	Image pg. A64
1925	Anderson John E N carp r	Minneapolis Directory Co.	
	Mattson Esther M mach opi D B Rosenblatt Inc b	Minneapolis Directory Co.	
	Lydia E ironer r	Minneapolis Directory Co.	
	Mnfg Lily M wid Adolph grocer	Minneapolis Directory Co.	
1920	ANDERSON John E N carp r	Minneapolis Directory Co.	
	Mattson Esther M seams b	Minneapolis Directory Co.	

### 2445 S 13TH AVE

<u>Year</u>	<u>Uses</u>	<u>Source</u>	
1970	PETERSON MELVIN R	R. L. Polk Co.	Image pg. A52
	CHALLMAN JERRY A	R. L. Polk Co.	Image pg. A52
1966	No Return	R.L. Polk CO.	Image pg. A64
	Sullivan Peter	R.L. Polk CO.	Image pg. A64
1925	Walsh Richard T salsn Kelly Automobile Co b	Minneapolis Directory Co.	
	Francis M clk Soo Line r	Minneapolis Directory Co.	
	Walsh Francis J stockman M W Savage Fact	Minneapolis Directory Co.	
	Demeriett Thos J asst ydmaster r	Minneapolis Directory Co.	
1920	De Meriett Eccoe H opr W U Tel Co b	Minneapolis Directory Co.	

### S 14TH AVE

#### 2201 S 14TH AVE

<u>Year</u>	<u>Uses</u>	<u>Source</u>	
1970	WAHL JO N	R. L. Polk Co.	Image pg. A61
	MASSEY MARY A MRS	R. L. Polk Co.	Image pg. A61
	QUINN KATHLEEN M	R. L. Polk Co.	Image pg. A61
	EIKENBERRY CELIA B	R. L. Polk Co.	Image pg. A61
	ANDERSON ALVILDA W MRS	R. L. Polk Co.	Image pg. A61
	GUSTAFSON ERNEST J	R. L. Polk Co.	Image pg. A61
	SCLLIE ROGER S	R. L. Polk Co.	Image pg. A61
	APARTMENTS	R. L. Polk Co.	Image pg. A61
	GROET UM ADA E	R. L. Polk Co.	Image pg. A61
	e AUGHMAN DOROHY B MRS	R. L. Polk Co.	Image pg. A61
	JOHNSON RAMONA E	R. L. Polk Co.	Image pg. A61

## FINDINGS

<u>Year</u>	<u>Uses</u>	<u>Source</u>	
1970	AHERN EVELYN M	R. L. Polk Co.	Image pg. A61
	FREDRICKS CLIFFORD	R. L. Polk Co.	Image pg. A61
	STREET CONTINUED	R. L. Polk Co.	Image pg. A61

### 2203 S 14TH AVE

<u>Year</u>	<u>Uses</u>	<u>Source</u>
1925	Bergstrom Carl E window trimmer Rydells Clothing House r	Minneapolis Directory Co.
	Peterson Lorraine M hlpr b	Minneapolis Directory Co.
	Peterson Justina wid Gust b	Minneapolis Directory Co.
	Niels Oliver elk r	Minneapolis Directory Co.
1920	MILLER Vernon C checker Pence Auto Co r	Minneapolis Directory Co.
	Helfmann Henry clk E C Sonnesyn r	Minneapolis Directory Co.
	Hardy Margaret wid Harry E b	Minneapolis Directory Co.

### 2205 S 14TH AVE

<u>Year</u>	<u>Uses</u>	<u>Source</u>
1925	Schuler Frank H r	Minneapolis Directory Co.
1920	Schuler Geo The Schuler Carlson Co r 2800	Minneapolis Directory Co.
	PETERSON Lorraine M clk b	Minneapolis Directory Co.
	Schuler Frank H r	Minneapolis Directory Co.

### 2209 S 14TH AVE

<u>Year</u>	<u>Uses</u>	<u>Source</u>
1925	Turner Mathilda housekpr b	Minneapolis Directory Co.
	Rasmussen Geraldine Mrs clk Western Weighing	Minneapolis Directory Co.
	Geo W weigher St Anthony Elev r	Minneapolis Directory Co.
	Rasmussen Fred W feeder r	Minneapolis Directory Co.
1920	Thoreson Jennie elk Donaldsons b	Minneapolis Directory Co.

### 2211 S 14TH AVE

<u>Year</u>	<u>Uses</u>	<u>Source</u>
1925	Yokie James mech b	Minneapolis Directory Co.
	Yokie Wm r	Minneapolis Directory Co.
	Yoneck Carrie Mrs boarding house 1124	Minneapolis Directory Co.

## FINDINGS

### 2215 S 14TH AVE

<u>Year</u>	<u>Uses</u>	<u>Source</u>
1925	Glockner Victor E Jr spinner Acme Metal Spinning Co b	Minneapolis Directory Co.
	Glockner Victor E r	Minneapolis Directory Co.
1920	Co r	Minneapolis Directory Co.
	Glockner Joseph J mech r	Minneapolis Directory Co.
	Glockner Geo H bottler Massolt Bottling Co b	Minneapolis Directory Co.

### 2216 S 14TH AVE

<u>Year</u>	<u>Uses</u>	<u>Source</u>
1925	Kippley Chas J lab r	Minneapolis Directory Co.
	Palan Annette housekpr b	Minneapolis Directory Co.
1920	Kippley Chas J lab r	Minneapolis Directory Co.
	Palan Joseph E contr r	Minneapolis Directory Co.

### 2220 S 14TH AVE

<u>Year</u>	<u>Uses</u>	<u>Source</u>	
1999	DAIbee Gayle J	R.L. Polk CO.	Image pg. A16
1993	Hummel Jas	R.L. Polk CO.	Image pg. A24
1985	Fairview Deaconess Hosp Adolescent Chem Dpndcy	R. L. Polk Co.	Image pg. A36
1979	Apartments	R.L. Polk Co. Publishers	Image pg. A44
	Vacant	R.L. Polk Co. Publishers	Image pg. A44
	Vacant	R.L. Polk Co. Publishers	Image pg. A44
	Vacant	R.L. Polk Co. Publishers	Image pg. A44
	Vacant	R.L. Polk Co. Publishers	Image pg. A44
	Vacant	R.L. Polk Co. Publishers	Image pg. A44
	Vacant	R.L. Polk Co. Publishers	Image pg. A44
	Vacant	R.L. Polk Co. Publishers	Image pg. A44
1975	Apartments	R. L. Polk Co.	Image pg. A51
	Vacant	R. L. Polk Co.	Image pg. A51
	Batalden Janice R	R. L. Polk Co.	Image pg. A51
	Roed Linda J	R. L. Polk Co.	Image pg. A51
	Zelta Velta	R. L. Polk Co.	Image pg. A51
	Benesh Louis A	R. L. Polk Co.	Image pg. A51
	Nelson Elaine M	R. L. Polk Co.	Image pg. A51
	Wendell C	R. L. Polk Co.	Image pg. A51
1970	APARTMENTS	R. L. Polk Co.	Image pg. A62
	KOSKI RUTH M	R. L. Polk Co.	Image pg. A62

## FINDINGS

<u>Year</u>	<u>Uses</u>	<u>Source</u>	
1970	EPICKSON PHYLLIS J	R. L. Polk Co.	Image pg. A62
	MEYER NORM E	R. L. Polk Co.	Image pg. A62
	HALVORSON JERRY	R. L. Polk Co.	Image pg. A62
	VACANT	R. L. Polk Co.	Image pg. A62
	ENCALADA LUIS	R. L. Polk Co.	Image pg. A62
	STENDER L	R. L. Polk Co.	Image pg. A62
	FORUM MARVIN J	R. L. Polk Co.	Image pg. A62

### 2304 S 14TH AVE

<u>Year</u>	<u>Uses</u>	<u>Source</u>
1925	Forsmen Erick car repr r	Minneapolis Directory Co.
	Seaquist Agnes stenogr Midland Natl Bank & Trust Co b	Minneapolis Directory Co.
	Seaquist Anna M wid Chas r	Minneapolis Directory Co.
	Zignego John F real est b	Minneapolis Directory Co.
1920	E Andrew E clnr r	Minneapolis Directory Co.
	Erickson Bertha M stenogr N W Natl Ins Co b	Minneapolis Directory Co.
	Erickson Bertie bkpr Pioneer Printers b 2522	Minneapolis Directory Co.
	Schultz Geo F lab r	Minneapolis Directory Co.
	Schultz Gertrude E typist M & St L R R b 661	Minneapolis Directory Co.
	Winblad Carl E asst storekpr Soo Line	Minneapolis Directory Co.
	J John A b	Minneapolis Directory Co.
	Winblad Luverne E stockboy Donaldsons r 4428	Minneapolis Directory Co.
	Zignego Clara M b	Minneapolis Directory Co.
	Zignego Joseph real est r	Minneapolis Directory Co.
	Zignego Louise M stenogr Federal Reserve Bank of Mpls b	Minneapolis Directory Co.

### 2306 S 14TH AVE

<u>Year</u>	<u>Uses</u>	<u>Source</u>
1925	Woerner Henry printer r	Minneapolis Directory Co.
	Carl H lab r	Minneapolis Directory Co.
	Knutson Carl elk r	Minneapolis Directory Co.
1920	Brown Hezekiah K eng Custom Laundry Co	Minneapolis Directory Co.
	Brown Herman C hlpr r	Minneapolis Directory Co.

## FINDINGS

### 2311 S 14TH AVE

<u>Year</u>	<u>Uses</u>	<u>Source</u>
1925	Peter Peter mach Mpls Steel & Mach Co r	Minneapolis Directory Co.
	Gonier Edw J elev opr r	Minneapolis Directory Co.
1920	Gonier Edw J waiter r	Minneapolis Directory Co.
	Emma presser b	Minneapolis Directory Co.

### 2315 S 14TH AVE

<u>Year</u>	<u>Uses</u>	<u>Source</u>	
1979	Lutheran Deaconess Hospital	R.L. Polk Co. Publishers	Image pg. A44
	Lutheran Deaconess Hospital School Of Nursing	R.L. Polk Co. Publishers	Image pg. A44
	Bergeland Hall residence hall	R.L. Polk Co. Publishers	Image pg. A44
1975	Lutheran Deaconess Hospital	R. L. Polk Co.	Image pg. A51
	Lutheran Deacones Hospital School Of Nursing	R. L. Polk Co.	Image pg. A51
	Bergeland Hall residence hall	R. L. Polk Co.	Image pg. A51
1970	LUTHERAN DEACONESS HOSPITAL	R. L. Polk Co.	Image pg. A62
	LUTHERAN DEACONESS HOSPITAL SCHOOL OF NURSING	R. L. Polk Co.	Image pg. A62
	BERGELAND HALL RESIDENCE	R. L. Polk Co.	Image pg. A62

### 2407 S 14TH AVE

<u>Year</u>	<u>Uses</u>	<u>Source</u>	
1975	Vacant	R. L. Polk Co.	Image pg. A51
1970	CBRIEN JAMES	R. L. Polk Co.	Image pg. A62
1920	Co r	Minneapolis Directory Co.	
	Rood Ole H meats	Minneapolis Directory Co.	

### 2411 S 14TH AVE

<u>Year</u>	<u>Uses</u>	<u>Source</u>	
1999	WThielen Matt	R.L. Polk CO.	Image pg. A16
	CONSTRUCTION sngl fam hsng cnstr	R.L. Polk CO.	Image pg. A16
	KOL OFF DON & SON	R.L. Polk CO.	Image pg. A16
	Kolhoff Donald D Ei+ A	R.L. Polk CO.	Image pg. A16
1993	Kolhoff Donald D B	R.L. Polk CO.	Image pg. A24
1985	Kolhoff Donald D	R. L. Polk Co.	Image pg. A36
1979	Vacant	R.L. Polk Co. Publishers	Image pg. A44



## FINDINGS

<u>Year</u>	<u>Uses</u>	<u>Source</u>	
1975	Rosa Emma G Mrs	R. L. Polk Co.	Image pg. A51
1970	ROSS HENRY F	R. L. Polk Co.	Image pg. A62
1925	Marie C stenogr b	Minneapolis Directory Co.	
1920	Ness John J painter r	Minneapolis Directory Co.	
	John P hlpr blksmith r	Minneapolis Directory Co.	

### 2419 S 14TH AVE

<u>Year</u>	<u>Uses</u>	<u>Source</u>	
1999	Kolhoff Donald J	R.L. Polk CO.	Image pg. A16
1993	Kolhoff Don J & Elnora L F	R.L. Polk CO.	Image pg. A24
	Hreha Jas	R.L. Polk CO.	Image pg. A24
1985	Kolhoff Don J	R. L. Polk Co.	Image pg. A36
1979	Kolhoff Donald J	R.L. Polk Co. Publishers	Image pg. A44
1975	Kolhoff Donald J	R. L. Polk Co.	Image pg. A51
1970	KOLHOFF DONALD J	R. L. Polk Co.	Image pg. A62

### 2425 S 14TH AVE

<u>Year</u>	<u>Uses</u>	<u>Source</u>	
1993	Vacant	R.L. Polk CO.	Image pg. A24
1985	Friesmuth James	R. L. Polk Co.	Image pg. A36
1979	Alphson Mary E Mrs	R.L. Polk Co. Publishers	Image pg. A44
1975	Alphson Mary E Mrs Mrs	R. L. Polk Co.	Image pg. A51
1970	ALPHSON MARY MRS	R. L. Polk Co.	Image pg. A62
1925	Zehoski Louis leather wkr W S Nott Co r 2425	Minneapolis Directory Co.	
	Zehoski Catherine leather wkr W S Nott Co b	Minneapolis Directory Co.	
	Rockvan Norman S leather wkr W S Nott Co r	Minneapolis Directory Co.	
1920	Weber Wm H lawyer b	Minneapolis Directory Co.	
	Weber Mary wid Peter r	Minneapolis Directory Co.	

### 2427 S 14TH AVE

<u>Year</u>	<u>Uses</u>	<u>Source</u>	
1979	Morrow Walter L	R.L. Polk Co. Publishers	Image pg. A44
	Mitchell Wm	R.L. Polk Co. Publishers	Image pg. A44
1975	No Return	R. L. Polk Co.	Image pg. A51
1970	VORCE LLOYD M	R. L. Polk Co.	Image pg. A62
1925	Wold Anton M painter r	Minneapolis Directory Co.	
1920	WOLD Anton M painter r	Minneapolis Directory Co.	

## FINDINGS

<u>Year</u>	<u>Uses</u>	<u>Source</u>
1920	WNallin Helga L bkpr Eklund Clothing Co b	Minneapolis Directory Co.

### 2429 S 14TH AVE

<u>Year</u>	<u>Uses</u>	<u>Source</u>	
1999	DDavis Terrill	R.L. Polk CO.	Image pg. A16
1993	Jackson D 4 S	R.L. Polk CO.	Image pg. A24
1925	MAC MARTIN ADVERTISING AGENCY INC Mac Martin Pres C R Ferrall V Pres B N Ribble Sec Treas Merchandising Investigations and Ad	Minneapolis Directory Co.	
	Wm ydman r	Minneapolis Directory Co.	
	Mc Oliver J waiter i	Minneapolis Directory Co.	
	Blanck Louis B brklyr b	Minneapolis Directory Co.	
1920	Hannon Ann seams b	Minneapolis Directory Co.	
	Delia T wid Thos r	Minneapolis Directory Co.	
	Tyelien Michael driver r	Minneapolis Directory Co.	

### 2431 S 14TH AVE

<u>Year</u>	<u>Uses</u>	<u>Source</u>
1925	Genske Fred r	Minneapolis Directory Co.
	Stevens Wm lab b	Minneapolis Directory Co.
	Sieckert Herbert eng C M & St P Ry r 2629	Minneapolis Directory Co.
	Sieckert Elmer C fireman b	Minneapolis Directory Co.
	Sieckert Fred A b	Minneapolis Directory Co.
1920	Jenske Fred r	Minneapolis Directory Co.
	Bonstrom Myrtle H janitor Hiawatha School b	Minneapolis Directory Co.

### 2433 S 14TH AVE

<u>Year</u>	<u>Uses</u>	<u>Source</u>
1925	Smith Sarah C janitor b	Minneapolis Directory Co.
	Smith Wm A r	Minneapolis Directory Co.
	Walker Edw D porter r	Minneapolis Directory Co.
1920	Smith Wm A janitor Lincoln bldg r 4556	Minneapolis Directory Co.
	Smith Wm A lab r	Minneapolis Directory Co.
	Hooks Bridget wid John r	Minneapolis Directory Co.
	Florence hlpr r	Minneapolis Directory Co.

## FINDINGS

### 2437 S 14TH AVE

<u>Year</u>	<u>Uses</u>	<u>Source</u>	
1985	Yang Bou	R. L. Polk Co.	Image pg. A36
1979	Ross Edwin H	R.L. Polk Co. Publishers	Image pg. A44
	Clark James E	R.L. Polk Co. Publishers	Image pg. A44
1975	Ross Edwin H	R. L. Polk Co.	Image pg. A51
	Clark James E	R. L. Polk Co.	Image pg. A51
1970	CLARK JAMES E	R. L. Polk Co.	Image pg. A62
	ROSS EDWIN H	R. L. Polk Co.	Image pg. A62
1925	Woolford Sarah wid Geo b	Minneapolis Directory Co.	
	La Darell driver r	Minneapolis Directory Co.	
	Hyers Fred W oiler r	Minneapolis Directory Co.	
	Sarah E wid James b	Minneapolis Directory Co.	
1920	Allee Eliza P housekpr b	Minneapolis Directory Co.	

### 2439 S 14TH AVE

<u>Year</u>	<u>Uses</u>	<u>Source</u>	
1999	Nelson David L	R.L. Polk CO.	Image pg. A16
1925	Herman John painter Franklin Co op Creamery Assn r	Minneapolis Directory Co.	
1920	Hyers Fred W oiler r	Minneapolis Directory Co.	

### 2441 S 14TH AVE

<u>Year</u>	<u>Uses</u>	<u>Source</u>	
1999	Roberts Steven E	R.L. Polk CO.	Image pg. A16
1993	Sinyhus	R.L. Polk CO.	Image pg. A24
1925	Teslow Elmer lab r rear	Minneapolis Directory Co.	
	Kearns James A tmstr r	Minneapolis Directory Co.	
	Johnson Olaf tinner r	Minneapolis Directory Co.	
1920	Schewe Ewald E W lab r	Minneapolis Directory Co.	
	Kerns James A tmstr r	Minneapolis Directory Co.	
	Kearns James A tmstr r rear	Minneapolis Directory Co.	

### 2443 S 14TH AVE

<u>Year</u>	<u>Uses</u>	<u>Source</u>	
1999	i Vah Czaw	R.L. Polk CO.	Image pg. A16
1993	Lo Malay	R.L. Polk CO.	Image pg. A24
	Vahzac C & Chil	R.L. Polk CO.	Image pg. A24
1985	Poupart John S	R. L. Polk Co.	Image pg. A36
1979	Larson Brad	R.L. Polk Co. Publishers	Image pg. A45
1975	Vacant	R. L. Polk Co.	Image pg. A51

## FINDINGS

<u>Year</u>	<u>Uses</u>	<u>Source</u>	
1970	LARSCN ANNA M MRS	R. L. Polk Co.	Image pg. A62
	LARSON ELMER	R. L. Polk Co.	Image pg. A62
1925	Larson Axel assembler Mpls Steel & Mach Co r	Minneapolis Directory Co.	
	Louis Alfred driver Whitney Mac Gregor Co b	Minneapolis Directory Co.	
1920	Wirtz Joseph A fireman r	Minneapolis Directory Co.	
	Wiertz Joseph clk Mpls Terminal Warehouse Co r	Minneapolis Directory Co.	
	Ironsdon Louise pressfdr Harrison & Smith Co b	Minneapolis Directory Co.	
	Baird Thos R trucker r	Minneapolis Directory Co.	

## FINDINGS

### TARGET PROPERTY: ADDRESS NOT IDENTIFIED IN RESEARCH SOURCE

The following Target Property addresses were researched for this report, and the addresses were not identified in the research source.

#### Address Researched

2313 13th Avenue South

#### Address Not Identified in Research Source

2013, 2008, 2005, 1999, 1993, 1989, 1988, 1976, 1975, 1971, 1962, 1957

### ADJOINING PROPERTY: ADDRESSES NOT IDENTIFIED IN RESEARCH SOURCE

The following Adjoining Property addresses were researched for this report, and the addresses were not identified in research source.

#### Address Researched

1088 24TH

2013, 2008, 2005, 1999, 1993, 1989, 1988, 1985, 1979, 1976, 1975, 1971, 1970, 1966, 1962, 1960, 1957, 1955, 1950, 1946, 1940, 1935, 1930, 1920

1092 24TH

2013, 2008, 2005, 1999, 1993, 1989, 1988, 1985, 1979, 1976, 1975, 1971, 1970, 1966, 1962, 1960, 1957, 1955, 1950, 1946, 1940, 1935, 1930, 1920

1100 24TH

2013, 2008, 2005, 1999, 1993, 1989, 1988, 1985, 1979, 1976, 1975, 1971, 1970, 1966, 1962, 1960, 1957, 1955, 1950, 1946, 1940, 1935, 1930, 1920

1100 24TH E

2013, 2008, 2005, 1999, 1993, 1989, 1988, 1985, 1979, 1976, 1975, 1971, 1970, 1966, 1962, 1957, 1946, 1930, 1925, 1920

1100 24TH ST E

2013, 2008, 2005, 1999, 1993, 1989, 1988, 1985, 1979, 1976, 1975, 1971, 1970, 1966, 1962, 1960, 1957, 1955, 1950, 1946, 1940, 1935, 1925, 1920

1100 24TH St E

2013, 2008, 2005, 1999, 1993, 1989, 1988, 1985, 1979, 1976, 1975, 1971, 1970, 1966, 1962, 1960, 1957, 1955, 1950, 1940, 1935, 1930, 1925, 1920

1100 E 24TH ST

2013, 2008, 2005, 1999, 1993, 1989, 1988, 1985, 1979, 1976, 1975, 1971, 1962, 1960, 1957, 1955, 1950, 1946, 1940, 1935, 1930

1102 24TH E

2013, 2008, 2005, 1999, 1993, 1989, 1988, 1985, 1979, 1976, 1975, 1971, 1970, 1966, 1962, 1957, 1946, 1930, 1925, 1920

1102 24TH ST E

2013, 2008, 2005, 1999, 1993, 1989, 1988, 1985, 1979, 1976, 1975, 1971, 1970, 1966, 1962, 1960, 1957, 1955, 1950, 1946, 1940, 1935, 1925, 1920

1102 24TH St E

2013, 2008, 2005, 1999, 1993, 1989, 1988, 1985, 1979, 1976, 1975, 1971, 1970, 1966, 1962, 1960, 1957, 1955, 1950, 1940, 1935, 1930, 1925, 1920

1102 E 24TH ST

2013, 2008, 2005, 1999, 1993, 1989, 1988, 1985, 1979, 1976, 1975, 1971, 1962, 1960, 1957, 1955, 1950, 1946, 1940, 1935, 1930

1104 24TH

2013, 2008, 2005, 1999, 1993, 1989, 1988, 1985, 1979, 1976, 1975, 1971, 1970, 1966, 1962, 1960, 1957, 1955, 1950, 1946, 1940, 1935, 1930

1105 24TH E

2013, 2008, 2005, 1999, 1993, 1989, 1988, 1985, 1979, 1976, 1975, 1971, 1970, 1966, 1962, 1957, 1946, 1930, 1925, 1920

1105 24TH ST E

2013, 2008, 2005, 1999, 1993, 1989, 1988, 1985, 1979, 1976, 1975, 1971, 1970, 1966, 1962, 1960, 1957, 1955, 1950, 1946, 1940, 1935, 1925, 1920

1105 24TH St E

2013, 2008, 2005, 1999, 1993, 1989, 1988, 1985, 1979, 1976, 1975, 1971, 1970, 1966, 1962, 1960, 1957, 1955, 1950, 1940, 1935, 1930, 1925, 1920

1105 E 24TH ST

2013, 2008, 2005, 1999, 1993, 1989, 1988, 1985, 1979, 1976, 1975, 1971, 1962, 1960, 1957, 1955, 1950, 1946, 1940, 1935, 1930

1106 24TH E

2013, 2008, 2005, 1999, 1993, 1989, 1988, 1985, 1979, 1976, 1975, 1971, 1970, 1966, 1962, 1957, 1946, 1930, 1925, 1920















## FINDINGS

### Address Researched

### Address Not Identified in Research Source

1224 22ND E	2013, 2008, 2005, 1999, 1993, 1989, 1988, 1985, 1979, 1976, 1975, 1971, 1970, 1966, 1962, 1957, 1946, 1935, 1930, 1925, 1920
1224 22ND ST E	2013, 2008, 2005, 1999, 1993, 1989, 1988, 1985, 1979, 1976, 1975, 1971, 1970, 1966, 1962, 1960, 1957, 1955, 1950, 1946, 1940, 1935, 1925, 1920
1224 22ND St E	2013, 2008, 2005, 1999, 1993, 1989, 1988, 1985, 1979, 1976, 1975, 1971, 1970, 1966, 1962, 1960, 1957, 1955, 1950, 1940, 1935, 1930, 1925, 1920
1224 E 22ND	2013, 2008, 2005, 1999, 1993, 1989, 1988, 1985, 1979, 1976, 1975, 1971, 1970, 1966, 1962, 1960, 1957, 1955, 1950, 1946, 1940, 1935, 1930
1224 E 22ND ST	2013, 2008, 1988, 1976, 1971, 1962, 1960, 1957, 1955, 1950, 1946, 1940, 1935, 1930, 1925, 1920
1225 22ND	2013, 2008, 2005, 1999, 1993, 1989, 1988, 1985, 1979, 1976, 1975, 1971, 1970, 1966, 1962, 1960, 1957, 1955, 1950, 1946, 1940, 1935, 1930, 1920
1225 E 22ND	2013, 2008, 2005, 1999, 1993, 1989, 1988, 1985, 1979, 1976, 1975, 1971, 1970, 1966, 1962, 1960, 1957, 1955, 1950, 1946, 1940, 1935, 1930
1227 22ND	2013, 2008, 2005, 1999, 1993, 1989, 1988, 1985, 1979, 1976, 1975, 1971, 1970, 1966, 1962, 1960, 1957, 1955, 1950, 1946, 1940, 1935, 1930, 1925
1227 22ND E	2013, 2008, 2005, 1999, 1993, 1989, 1988, 1985, 1979, 1976, 1975, 1971, 1970, 1966, 1962, 1960, 1957, 1955, 1950, 1946, 1940, 1930, 1925, 1920
1300 24TH E	2013, 2008, 2005, 1999, 1993, 1989, 1988, 1985, 1979, 1976, 1975, 1971, 1970, 1966, 1962, 1957, 1946, 1930, 1925, 1920
1300 24TH ST E	2013, 2008, 2005, 1999, 1993, 1989, 1988, 1985, 1979, 1976, 1975, 1971, 1970, 1966, 1962, 1960, 1957, 1955, 1950, 1946, 1940, 1935, 1925, 1920
1300 24TH St E	2013, 2008, 2005, 1999, 1993, 1989, 1988, 1985, 1979, 1976, 1975, 1971, 1970, 1966, 1962, 1960, 1957, 1955, 1950, 1940, 1935, 1930, 1925, 1920
1300 E 24TH R SAME	2013, 2008, 2005, 1999, 1993, 1989, 1988, 1985, 1979, 1976, 1975, 1971, 1970, 1966, 1962, 1960, 1957, 1955, 1950, 1946, 1940, 1935, 1930, 1920
1300 E 24TH ST	2013, 2008, 2005, 1999, 1993, 1989, 1988, 1985, 1979, 1976, 1975, 1971, 1970, 1962, 1960, 1957, 1955, 1950, 1946, 1940, 1935, 1930
1301 22ND	2013, 2008, 2005, 1999, 1993, 1989, 1988, 1985, 1979, 1976, 1975, 1971, 1970, 1966, 1962, 1960, 1957, 1955, 1950, 1946, 1940, 1935, 1930
1301 22ND E	2013, 2008, 2005, 1999, 1993, 1989, 1988, 1985, 1979, 1976, 1975, 1971, 1970, 1966, 1962, 1960, 1957, 1955, 1950, 1946, 1940, 1930, 1925, 1920
1301 24TH E	2013, 2008, 2005, 1999, 1993, 1989, 1988, 1985, 1979, 1976, 1975, 1971, 1970, 1966, 1962, 1957, 1946, 1930, 1925, 1920
1301 24TH St E	2013, 2008, 2005, 1999, 1993, 1989, 1988, 1985, 1979, 1976, 1975, 1971, 1970, 1966, 1962, 1960, 1957, 1955, 1950, 1940, 1935, 1930, 1925, 1920
1301 E 22ND ST	2013, 2008, 2005, 1999, 1988, 1985, 1979, 1976, 1975, 1971, 1970, 1966, 1962, 1960, 1957, 1955, 1950, 1946, 1940, 1935, 1930, 1925, 1920
1301 E 24TH ST	2013, 2008, 1999, 1988, 1976, 1971, 1962, 1960, 1957, 1955, 1950, 1946, 1940, 1935, 1930, 1925, 1920
1302 24TH E	2013, 2008, 2005, 1999, 1993, 1989, 1988, 1985, 1979, 1976, 1975, 1971, 1970, 1966, 1962, 1957, 1946, 1940, 1935, 1930, 1925, 1920
1302 E 23 RDST	2013, 2008, 1999, 1993, 1989, 1988, 1985, 1979, 1976, 1975, 1971, 1970, 1966, 1962, 1960, 1957, 1955, 1950, 1946, 1940, 1935, 1930, 1925, 1920
1302 E 23RD ST	2013, 2008, 2005, 1993, 1989, 1988, 1985, 1979, 1976, 1975, 1971, 1970, 1966, 1962, 1960, 1957, 1955, 1950, 1946, 1940, 1935, 1930, 1925, 1920
1302 E 24TH ST	2013, 2008, 2005, 1999, 1993, 1989, 1988, 1985, 1976, 1971, 1962, 1960, 1957, 1955, 1950, 1946, 1940, 1935, 1930, 1925



## FINDINGS

### **Address Researched**

### **Address Not Identified in Research Source**

1303 24TH E	2013, 2008, 2005, 1999, 1993, 1989, 1988, 1985, 1979, 1976, 1975, 1971, 1970, 1966, 1962, 1957, 1955, 1950, 1946, 1940, 1930, 1925, 1920
1303 E 22ND ST	2013, 2008, 1999, 1993, 1988, 1979, 1976, 1975, 1971, 1970, 1966, 1962, 1960, 1957, 1955, 1950, 1946, 1940, 1935, 1930, 1925, 1920
1304 24TH E	2013, 2008, 2005, 1999, 1993, 1989, 1988, 1985, 1979, 1976, 1975, 1971, 1970, 1966, 1962, 1957, 1946, 1930, 1925, 1920
1304 24TH ST E	2013, 2008, 2005, 1999, 1993, 1989, 1988, 1985, 1979, 1976, 1975, 1971, 1970, 1966, 1962, 1960, 1957, 1955, 1950, 1946, 1940, 1935, 1925, 1920
1304 24TH St E	2013, 2008, 2005, 1999, 1993, 1989, 1988, 1985, 1979, 1976, 1975, 1971, 1970, 1966, 1962, 1960, 1957, 1955, 1950, 1940, 1935, 1930, 1925, 1920
1304 E 23 RDST	2013, 2008, 1999, 1993, 1989, 1988, 1985, 1979, 1976, 1975, 1971, 1970, 1966, 1962, 1960, 1957, 1955, 1950, 1946, 1940, 1935, 1930, 1925, 1920
1304 E 24TH ST	2013, 2008, 2005, 1999, 1993, 1989, 1988, 1976, 1971, 1962, 1960, 1957, 1955, 1950, 1946, 1940, 1935, 1930, 1925, 1920
1305 24TH E	2013, 2008, 2005, 1999, 1993, 1989, 1988, 1985, 1979, 1976, 1975, 1971, 1970, 1966, 1962, 1960, 1957, 1955, 1950, 1946, 1940, 1930, 1925, 1920
1305 E 22ND ST	2013, 2008, 1999, 1993, 1988, 1985, 1979, 1976, 1975, 1971, 1970, 1966, 1962, 1960, 1957, 1955, 1950, 1946, 1940, 1935, 1930, 1925, 1920
1305 E 23RD ST	2013, 2008, 2005, 1999, 1989, 1988, 1985, 1979, 1976, 1975, 1971, 1970, 1966, 1962, 1960, 1957, 1955, 1950, 1946, 1940, 1935, 1930, 1925, 1920
1305 E 24TH ST	2013, 2008, 1988, 1976, 1971, 1970, 1966, 1962, 1960, 1957, 1955, 1950, 1946, 1940, 1935, 1930, 1925, 1920
1305 E 24TH ST	2005, 1999, 1993, 1989, 1988, 1985, 1979, 1976, 1975, 1971, 1970, 1966, 1962, 1960, 1957, 1955, 1950, 1946, 1940, 1935, 1930, 1925, 1920
1307 22ND E	2013, 2008, 2005, 1999, 1993, 1989, 1988, 1985, 1979, 1976, 1975, 1971, 1970, 1966, 1962, 1957, 1946, 1930, 1925, 1920
1307 22ND ST E	2013, 2008, 2005, 1999, 1993, 1989, 1988, 1985, 1979, 1976, 1975, 1971, 1970, 1966, 1962, 1960, 1957, 1955, 1950, 1946, 1940, 1935, 1925, 1920
1307 22ND St E	2013, 2008, 2005, 1999, 1993, 1989, 1988, 1985, 1979, 1976, 1975, 1971, 1970, 1966, 1962, 1960, 1957, 1955, 1950, 1940, 1935, 1930, 1925, 1920
1307 E 22ND	2013, 2008, 2005, 1999, 1993, 1989, 1988, 1985, 1979, 1976, 1975, 1971, 1970, 1966, 1962, 1960, 1957, 1955, 1950, 1946, 1940, 1935, 1930
1307 E 22ND ST	2013, 2008, 1999, 1993, 1988, 1985, 1979, 1976, 1975, 1971, 1970, 1962, 1960, 1957, 1955, 1950, 1946, 1940, 1935, 1930, 1925, 1920
1308 23RD E	2013, 2008, 2005, 1999, 1993, 1989, 1988, 1985, 1979, 1976, 1975, 1971, 1970, 1966, 1962, 1957, 1946, 1930, 1925, 1920
1308 23RD ST E	2013, 2008, 2005, 1999, 1993, 1989, 1988, 1985, 1979, 1976, 1975, 1971, 1970, 1966, 1962, 1960, 1957, 1955, 1950, 1946, 1940, 1935, 1925, 1920
1308 23RD St E	2013, 2008, 2005, 1999, 1993, 1989, 1988, 1985, 1979, 1976, 1975, 1971, 1970, 1966, 1962, 1960, 1957, 1955, 1950, 1940, 1935, 1930, 1925, 1920
1308 E 23 RDST	2013, 2008, 1999, 1993, 1989, 1988, 1985, 1979, 1976, 1975, 1971, 1970, 1966, 1962, 1960, 1957, 1955, 1950, 1946, 1940, 1935, 1930, 1925, 1920
1308 E 23RD	2013, 2008, 2005, 1999, 1993, 1989, 1988, 1985, 1979, 1976, 1975, 1971, 1970, 1966, 1962, 1960, 1957, 1955, 1950, 1946, 1940, 1935, 1930
1308 E 23RD ST	2013, 2008, 2005, 1999, 1988, 1976, 1971, 1962, 1960, 1957, 1955, 1950, 1946, 1940, 1935, 1930, 1925, 1920
1309 22ND	2013, 2008, 2005, 1999, 1993, 1989, 1988, 1985, 1979, 1976, 1975, 1971, 1970, 1966, 1962, 1960, 1957, 1955, 1950, 1946, 1940, 1935, 1930, 1920



























## FINDINGS

### **Address Researched**

### **Address Not Identified in Research Source**

2110 13TH AVE S	2013, 2008, 2005, 1999, 1993, 1989, 1988, 1985, 1979, 1976, 1975, 1971, 1970, 1966, 1962, 1957, 1925, 1920
2110 S 13TH AVE	2013, 2008, 2005, 1999, 1988, 1976, 1975, 1971, 1962, 1960, 1957, 1955, 1950, 1946, 1940, 1935, 1930
2111 13TH AVE S	2013, 2008, 1999, 1993, 1989, 1988, 1985, 1979, 1976, 1975, 1971, 1970, 1966, 1962, 1957, 1946, 1925, 1920
2111 S 13TH AVE	2013, 2008, 2005, 1988, 1976, 1975, 1971, 1962, 1960, 1957, 1955, 1950, 1946, 1940, 1935, 1930
2114 13TH AVE S	2013, 2008, 2005, 1999, 1993, 1989, 1988, 1985, 1979, 1976, 1975, 1971, 1970, 1966, 1962, 1957, 1925, 1920
2114 S 13TH AVE	2013, 2008, 2005, 1999, 1993, 1989, 1988, 1985, 1976, 1975, 1971, 1962, 1960, 1957, 1955, 1950, 1946, 1940, 1935, 1930
2115 13TH AVE S	2013, 2008, 1999, 1993, 1989, 1988, 1985, 1979, 1976, 1975, 1971, 1970, 1966, 1962, 1957, 1925, 1920
2115 S 13TH AVE	2013, 2008, 2005, 1993, 1988, 1976, 1975, 1971, 1962, 1960, 1957, 1955, 1950, 1946, 1940, 1935, 1930
2117 13TH AVE S	2013, 2008, 1999, 1993, 1989, 1988, 1985, 1979, 1976, 1975, 1971, 1970, 1966, 1962, 1957, 1925, 1920
2117 S 13TH AVE	2013, 2008, 2005, 1989, 1988, 1985, 1979, 1976, 1975, 1971, 1962, 1960, 1957, 1955, 1950, 1946, 1940, 1935, 1930
2121 13TH AVE S	2013, 2008, 1999, 1993, 1989, 1988, 1985, 1979, 1976, 1975, 1971, 1970, 1966, 1962, 1957, 1925, 1920
2121 S 13TH AVE	2013, 2008, 2005, 1988, 1976, 1975, 1971, 1962, 1960, 1957, 1955, 1950, 1946, 1940, 1935, 1930
2123 13TH AVE S	2013, 2008, 2005, 1999, 1993, 1989, 1988, 1985, 1979, 1976, 1975, 1971, 1970, 1966, 1962, 1957, 1925, 1920
2123 S 13TH AVE	2013, 2008, 2005, 1988, 1985, 1976, 1975, 1971, 1962, 1960, 1957, 1955, 1950, 1946, 1940, 1935, 1930
2150 12TH AVE NE	2013, 2008, 1999, 1993, 1989, 1988, 1985, 1979, 1976, 1975, 1971, 1970, 1966, 1962, 1960, 1957, 1955, 1950, 1946, 1940, 1935, 1930, 1925, 1920
2200 13TH AVE S	2013, 2008, 2005, 1999, 1993, 1989, 1988, 1985, 1979, 1976, 1975, 1971, 1970, 1966, 1962, 1960, 1957, 1930, 1925, 1920
2201 13TH AVE S	2013, 2008, 2005, 1999, 1993, 1989, 1988, 1985, 1979, 1976, 1975, 1971, 1970, 1966, 1962, 1957, 1925, 1920
2201 S 13TH AVE	2013, 2008, 2005, 1999, 1993, 1989, 1988, 1985, 1979, 1976, 1975, 1971, 1962, 1960, 1957, 1955, 1950, 1946, 1940, 1935, 1930, 1920
2201 S 14TH AVE	2013, 2008, 2005, 1999, 1993, 1989, 1988, 1985, 1979, 1976, 1975, 1971, 1966, 1962, 1960, 1957, 1955, 1950, 1946, 1940, 1935, 1930, 1925, 1920
2203 12TH AVE S	2013, 2008, 2005, 1999, 1993, 1989, 1988, 1985, 1979, 1976, 1975, 1971, 1966, 1962, 1960, 1957, 1955, 1950, 1946, 1940, 1935, 1930, 1925, 1920
2203 14TH AVE S	2013, 2008, 2005, 1999, 1993, 1989, 1988, 1985, 1979, 1976, 1975, 1971, 1970, 1966, 1962, 1957, 1925, 1920
2203 S 14TH AVE	2013, 2008, 2005, 1999, 1993, 1989, 1988, 1985, 1979, 1976, 1975, 1971, 1970, 1966, 1962, 1960, 1957, 1955, 1950, 1946, 1940, 1935, 1930
2205 13TH AVE S	2013, 2008, 1999, 1993, 1989, 1988, 1985, 1979, 1976, 1975, 1971, 1970, 1966, 1962, 1960, 1957, 1955, 1950, 1946, 1940, 1935, 1930, 1925, 1920
2205 14TH AVE	2013, 2008, 2005, 1999, 1993, 1989, 1988, 1985, 1979, 1976, 1975, 1971, 1970, 1966, 1962, 1960, 1957, 1955, 1950, 1946, 1940, 1935, 1930, 1925

## FINDINGS

### **Address Researched**

### **Address Not Identified in Research Source**

2205 14TH AVE S	2013, 2008, 2005, 1999, 1993, 1989, 1988, 1985, 1979, 1976, 1975, 1971, 1970, 1966, 1962, 1957, 1925, 1920
2205 S 13TH AVE	2013, 2008, 2005, 1988, 1985, 1979, 1976, 1975, 1971, 1970, 1966, 1962, 1960, 1957, 1955, 1950, 1946, 1940, 1935, 1930, 1925, 1920
2205 S 14TH AVE	2013, 2008, 2005, 1999, 1993, 1989, 1988, 1985, 1979, 1976, 1975, 1971, 1970, 1966, 1962, 1960, 1957, 1955, 1950, 1946, 1940, 1935, 1930
2207 13TH AVE S	2013, 2008, 1999, 1993, 1989, 1988, 1985, 1979, 1976, 1975, 1971, 1970, 1966, 1962, 1957, 1925, 1920
2207 S 13TH AVE	2013, 2008, 2005, 1999, 1993, 1989, 1988, 1985, 1979, 1976, 1975, 1971, 1962, 1960, 1957, 1955, 1950, 1946, 1940, 1935, 1930
2208 11TH AVE S	2013, 2008, 1993, 1989, 1988, 1985, 1979, 1976, 1975, 1971, 1970, 1966, 1962, 1957, 1925, 1920
2208 12TH AVE S	2013, 2008, 2005, 1999, 1993, 1989, 1988, 1985, 1979, 1976, 1975, 1971, 1970, 1962, 1957, 1925, 1920
2208 13TH AVE S	2013, 2008, 1999, 1993, 1989, 1988, 1985, 1979, 1976, 1975, 1971, 1970, 1966, 1962, 1960, 1957, 1955, 1950, 1946, 1940, 1935, 1930, 1925, 1920
2208 S 11TH AVE	2013, 2008, 2005, 1999, 1988, 1976, 1971, 1966, 1962, 1960, 1957, 1955, 1950, 1946, 1940, 1935, 1930
2208 S 12TH AVE	2013, 2008, 2005, 1999, 1993, 1989, 1988, 1985, 1979, 1976, 1975, 1971, 1970, 1966, 1962, 1960, 1957, 1955, 1950, 1946, 1940, 1935, 1930
2208 S 13TH AVE	2013, 2008, 2005, 1988, 1985, 1979, 1976, 1975, 1971, 1970, 1966, 1962, 1960, 1957, 1955, 1950, 1946, 1940, 1935, 1930, 1925, 1920
2209 11TH	2013, 2008, 2005, 1999, 1993, 1989, 1988, 1985, 1979, 1976, 1975, 1971, 1970, 1966, 1962, 1960, 1957, 1955, 1950, 1946, 1940, 1935, 1930, 1925
2209 11TH AVE S	2013, 2008, 1999, 1993, 1989, 1988, 1985, 1979, 1976, 1975, 1971, 1970, 1966, 1962, 1957, 1925, 1920
2209 12TH	2013, 2008, 2005, 1999, 1993, 1989, 1988, 1985, 1979, 1976, 1975, 1971, 1970, 1966, 1962, 1960, 1957, 1955, 1950, 1946, 1940, 1935, 1930
2209 12TH AVE S	2013, 2008, 1999, 1993, 1989, 1988, 1985, 1979, 1976, 1975, 1971, 1970, 1966, 1962, 1960, 1957, 1955, 1950, 1946, 1940, 1935, 1930, 1925, 1920
2209 13TH AVE S	2013, 2008, 1999, 1993, 1989, 1988, 1985, 1979, 1976, 1975, 1971, 1970, 1966, 1962, 1960, 1957, 1955, 1950, 1946, 1940, 1935, 1930, 1925, 1920
2209 14TH AVE	2013, 2008, 2005, 1999, 1993, 1989, 1988, 1985, 1979, 1976, 1975, 1971, 1970, 1966, 1962, 1960, 1957, 1955, 1950, 1946, 1940, 1935, 1930, 1925
2209 14TH AVE S	2013, 2008, 2005, 1999, 1993, 1989, 1988, 1985, 1979, 1976, 1975, 1971, 1970, 1966, 1962, 1957, 1925, 1920
2209 S 11TH AVE	2013, 2008, 2005, 1999, 1988, 1985, 1979, 1976, 1975, 1971, 1966, 1962, 1960, 1957, 1955, 1950, 1946, 1940, 1935, 1930
2209 S 12TH AVE	2013, 2008, 2005, 1989, 1988, 1985, 1979, 1976, 1975, 1971, 1970, 1966, 1962, 1960, 1957, 1955, 1950, 1946, 1940, 1935, 1930
2209 S 13TH AVE	2013, 2008, 2005, 1999, 1988, 1985, 1979, 1976, 1975, 1971, 1970, 1966, 1962, 1960, 1957, 1955, 1950, 1946, 1940, 1935, 1930, 1925, 1920
2209 S 14TH AVE	2013, 2008, 2005, 1999, 1993, 1989, 1988, 1985, 1979, 1976, 1975, 1971, 1970, 1966, 1962, 1960, 1957, 1955, 1950, 1946, 1940, 1935, 1930
2210 12TH AVE S	2013, 2008, 2005, 1999, 1993, 1989, 1988, 1985, 1979, 1976, 1975, 1971, 1962, 1957, 1925, 1920
2210 S 12TH AVE	2013, 2008, 2005, 1999, 1993, 1989, 1988, 1985, 1979, 1976, 1975, 1971, 1970, 1966, 1962, 1960, 1957, 1955, 1950, 1946, 1940, 1935, 1930, 1920

## FINDINGS

### **Address Researched**

### **Address Not Identified in Research Source**

2210 S 13TH AVE	2013, 2008, 2005, 1999, 1989, 1988, 1985, 1979, 1976, 1975, 1971, 1970, 1966, 1962, 1960, 1957, 1955, 1950, 1946, 1940, 1935, 1930
2211 11TH	2013, 2008, 2005, 1999, 1993, 1989, 1988, 1985, 1979, 1976, 1975, 1971, 1970, 1966, 1962, 1960, 1957, 1955, 1950, 1946, 1940, 1935, 1930, 1920
2211 11TH AVE S	2013, 2008, 1993, 1989, 1988, 1985, 1979, 1976, 1975, 1971, 1970, 1966, 1962, 1957, 1925, 1920
2211 12TH	2013, 2008, 2005, 1999, 1993, 1989, 1988, 1985, 1979, 1976, 1975, 1971, 1970, 1966, 1962, 1960, 1957, 1955, 1950, 1946, 1940, 1935, 1930, 1920
2211 12TH AVE S	2013, 2008, 2005, 1999, 1993, 1988, 1985, 1979, 1976, 1975, 1971, 1970, 1966, 1962, 1960, 1957, 1955, 1950, 1946, 1940, 1935, 1930, 1925, 1920
2211 13TH AVE S	2013, 2008, 1999, 1993, 1989, 1988, 1985, 1979, 1976, 1975, 1971, 1970, 1966, 1962, 1957, 1935, 1925, 1920
2211 14TH AVE S	2013, 2008, 2005, 1999, 1993, 1989, 1988, 1985, 1979, 1976, 1975, 1971, 1970, 1966, 1962, 1957, 1925, 1920
2211 S 11TH AVE	2013, 2008, 2005, 1999, 1988, 1985, 1979, 1976, 1975, 1971, 1970, 1966, 1962, 1960, 1957, 1955, 1950, 1946, 1940, 1935, 1930, 1925
2211 S 12TH AVE	2013, 2008, 2005, 1999, 1989, 1988, 1985, 1979, 1976, 1975, 1971, 1970, 1966, 1962, 1960, 1957, 1955, 1950, 1946, 1940, 1935, 1930
2211 S 13TH AVE	2013, 2008, 2005, 1999, 1988, 1985, 1979, 1976, 1975, 1971, 1970, 1962, 1960, 1957, 1955, 1950, 1946, 1940, 1935, 1930, 1920
2211 S 14TH AVE	2013, 2008, 2005, 1999, 1993, 1989, 1988, 1985, 1979, 1976, 1975, 1971, 1970, 1966, 1962, 1960, 1957, 1955, 1950, 1946, 1940, 1935, 1930, 1920
2212 11TH	2013, 2008, 2005, 1999, 1993, 1989, 1988, 1985, 1979, 1976, 1975, 1971, 1970, 1966, 1962, 1960, 1957, 1955, 1950, 1946, 1940, 1935, 1930, 1920
2212 11TH AVE S	2013, 2008, 2005, 1999, 1993, 1989, 1988, 1985, 1979, 1976, 1975, 1971, 1970, 1966, 1962, 1957, 1925, 1920
2212 S 11TH AVE	2013, 2008, 2005, 1999, 1993, 1989, 1988, 1976, 1971, 1966, 1962, 1960, 1957, 1955, 1950, 1946, 1940, 1935, 1930
2212 S 13TH AVE	2013, 2008, 2005, 1999, 1993, 1989, 1988, 1985, 1979, 1976, 1975, 1971, 1970, 1966, 1962, 1960, 1957, 1955, 1950, 1946, 1940, 1935, 1930
2213 11TH AVE S	2013, 2008, 2005, 1999, 1993, 1989, 1988, 1985, 1979, 1976, 1975, 1971, 1970, 1966, 1962, 1957, 1925, 1920
2213 12TH	2013, 2008, 2005, 1999, 1993, 1989, 1988, 1985, 1979, 1976, 1975, 1971, 1970, 1966, 1962, 1960, 1957, 1955, 1950, 1946, 1940, 1935, 1930, 1925
2213 13TH AVE S	2013, 2008, 2005, 1999, 1993, 1989, 1988, 1985, 1979, 1976, 1975, 1971, 1970, 1966, 1962, 1957, 1925, 1920
2213 S 11TH AVE	2013, 2008, 2005, 1999, 1993, 1989, 1988, 1985, 1979, 1976, 1975, 1971, 1966, 1962, 1960, 1957, 1955, 1950, 1946, 1940, 1935, 1930
2213 S 12TH AVE	2013, 2008, 2005, 1999, 1993, 1989, 1988, 1985, 1979, 1976, 1975, 1971, 1970, 1966, 1962, 1960, 1957, 1955, 1950, 1946, 1940, 1935, 1930, 1920
2213 S 13TH AVE	2013, 2008, 2005, 1999, 1993, 1989, 1988, 1985, 1979, 1976, 1975, 1971, 1970, 1962, 1960, 1957, 1955, 1950, 1946, 1940, 1935, 1930, 1925
2214 11TH AVE S	2013, 2008, 1999, 1993, 1989, 1988, 1985, 1979, 1976, 1975, 1971, 1970, 1966, 1962, 1957, 1925, 1920
2214 12TH AVE S	2013, 2008, 2005, 1999, 1993, 1989, 1988, 1985, 1979, 1976, 1975, 1971, 1962, 1957, 1925, 1920
2214 13TH AVE S	2013, 2008, 1999, 1993, 1989, 1988, 1985, 1979, 1976, 1975, 1971, 1970, 1966, 1962, 1960, 1957, 1955, 1950, 1946, 1940, 1935, 1930, 1925, 1920

## FINDINGS

### **Address Researched**

### **Address Not Identified in Research Source**

2214 S 11TH AVE	2013, 2008, 2005, 1999, 1988, 1976, 1971, 1966, 1962, 1960, 1957, 1955, 1950, 1946, 1940, 1935, 1930
2214 S 12TH AVE	2013, 2008, 2005, 1999, 1993, 1989, 1988, 1985, 1979, 1976, 1975, 1971, 1970, 1966, 1962, 1960, 1957, 1955, 1950, 1946, 1940, 1935, 1930
2214 S 13TH AVE	2013, 2008, 2005, 1988, 1985, 1979, 1976, 1975, 1971, 1970, 1966, 1962, 1960, 1957, 1955, 1950, 1946, 1940, 1935, 1930, 1925, 1920
2215 11TH AVE S	2013, 2008, 1993, 1989, 1988, 1985, 1979, 1976, 1975, 1971, 1970, 1966, 1962, 1957, 1925, 1920
2215 12TH AVE S	2013, 2008, 1999, 1993, 1988, 1985, 1979, 1976, 1975, 1971, 1970, 1966, 1962, 1960, 1957, 1955, 1950, 1946, 1940, 1935, 1930, 1925, 1920
2215 13TH AVE S	2013, 2008, 2005, 1999, 1993, 1989, 1988, 1985, 1979, 1976, 1975, 1971, 1970, 1966, 1962, 1957, 1925, 1920
2215 14TH AVE S	2013, 2008, 2005, 1999, 1993, 1989, 1988, 1985, 1979, 1976, 1975, 1971, 1970, 1966, 1962, 1957, 1925, 1920
2215 S 11TH AVE	2013, 2008, 2005, 1999, 1989, 1988, 1985, 1979, 1976, 1975, 1971, 1970, 1966, 1962, 1960, 1957, 1955, 1950, 1946, 1940, 1935, 1930
2215 S 12TH AVE	2013, 2008, 2005, 1999, 1989, 1988, 1985, 1979, 1976, 1975, 1971, 1970, 1966, 1962, 1960, 1957, 1955, 1950, 1946, 1940, 1935, 1930, 1925, 1920
2215 S 13TH AVE	2013, 2008, 2005, 1999, 1993, 1989, 1988, 1985, 1979, 1976, 1975, 1971, 1970, 1962, 1960, 1957, 1955, 1950, 1946, 1940, 1935, 1930
2215 S 14TH AVE	2013, 2008, 2005, 1999, 1993, 1989, 1988, 1985, 1979, 1976, 1975, 1971, 1970, 1966, 1962, 1960, 1957, 1955, 1950, 1946, 1940, 1935, 1930
2216 11TH AVE S	2013, 2008, 1999, 1993, 1989, 1988, 1985, 1979, 1976, 1975, 1971, 1970, 1966, 1962, 1957, 1925, 1920
2216 12TH AVE S	2013, 2008, 2005, 1999, 1993, 1989, 1988, 1985, 1979, 1976, 1975, 1971, 1962, 1957, 1925, 1920
2216 13TH AVE S	2013, 2008, 1999, 1993, 1989, 1988, 1985, 1979, 1976, 1975, 1971, 1970, 1966, 1962, 1960, 1957, 1955, 1950, 1946, 1940, 1935, 1930, 1925, 1920
2216 14TH AVE S	2013, 2008, 2005, 1999, 1993, 1989, 1988, 1985, 1979, 1976, 1975, 1971, 1970, 1966, 1962, 1957, 1925, 1920
2216 S 11TH AVE	2013, 2008, 2005, 1999, 1988, 1976, 1971, 1966, 1962, 1960, 1957, 1955, 1950, 1946, 1940, 1935, 1930
2216 S 12TH AVE	2013, 2008, 2005, 1999, 1993, 1989, 1988, 1985, 1979, 1976, 1975, 1971, 1970, 1966, 1962, 1960, 1957, 1955, 1950, 1946, 1940, 1935, 1930, 1920
2216 S 13TH AVE	2013, 2008, 2005, 1999, 1988, 1985, 1979, 1976, 1975, 1971, 1970, 1966, 1962, 1960, 1957, 1955, 1950, 1946, 1940, 1935, 1930, 1925, 1920
2216 S 14TH AVE	2013, 2008, 2005, 1999, 1993, 1989, 1988, 1985, 1979, 1976, 1975, 1971, 1970, 1966, 1962, 1960, 1957, 1955, 1950, 1946, 1940, 1935, 1930
2217 11TH AVE S	2013, 2008, 1993, 1989, 1988, 1985, 1979, 1976, 1975, 1971, 1970, 1966, 1962, 1960, 1957, 1955, 1950, 1946, 1940, 1935, 1930, 1925, 1920
2217 12TH AVE S	2013, 2008, 1999, 1993, 1988, 1985, 1979, 1976, 1975, 1971, 1970, 1966, 1962, 1960, 1957, 1955, 1950, 1946, 1940, 1935, 1930, 1925, 1920
2217 13TH AVE S	2013, 2008, 2005, 1999, 1993, 1989, 1988, 1985, 1979, 1976, 1975, 1971, 1970, 1966, 1962, 1957, 1925, 1920
2217 S 11TH AVE	2013, 2008, 2005, 1999, 1988, 1985, 1979, 1976, 1975, 1971, 1970, 1966, 1962, 1960, 1957, 1955, 1950, 1946, 1940, 1935, 1930, 1925, 1920
2217 S 12TH AVE	2013, 2008, 2005, 1989, 1988, 1985, 1979, 1976, 1975, 1971, 1970, 1966, 1962, 1960, 1957, 1955, 1950, 1946, 1940, 1935, 1930, 1925, 1920

## FINDINGS

### **Address Researched**

### **Address Not Identified in Research Source**

2217 S 13TH AVE	2013, 2008, 2005, 1999, 1993, 1989, 1988, 1985, 1979, 1976, 1975, 1971, 1970, 1962, 1960, 1957, 1955, 1950, 1946, 1940, 1935, 1930
2218 13TH AVE S	2013, 2008, 2005, 1999, 1993, 1989, 1988, 1985, 1979, 1976, 1975, 1971, 1970, 1966, 1962, 1957, 1955, 1950, 1946, 1940, 1935, 1930, 1925, 1920
2218 S 13TH AVE	2013, 2008, 2005, 1999, 1993, 1989, 1988, 1976, 1975, 1971, 1962, 1960, 1957, 1955, 1950, 1946, 1940, 1935, 1930, 1925, 1920
2219 11TH	2013, 2008, 2005, 1999, 1993, 1989, 1988, 1985, 1979, 1976, 1975, 1971, 1970, 1966, 1962, 1960, 1957, 1955, 1950, 1946, 1940, 1935, 1930, 1920
2219 11TH AVE S	2013, 2008, 2005, 1999, 1993, 1989, 1988, 1985, 1979, 1976, 1975, 1971, 1970, 1966, 1962, 1957, 1925, 1920
2219 13TH AVE S	2013, 2008, 2005, 1999, 1993, 1989, 1988, 1985, 1979, 1976, 1975, 1971, 1970, 1966, 1962, 1957, 1935, 1925, 1920
2219 S 11TH AVE	2013, 2008, 2005, 1999, 1993, 1989, 1988, 1985, 1979, 1976, 1975, 1971, 1966, 1962, 1960, 1957, 1955, 1950, 1946, 1940, 1935, 1930
2219 S 13TH AVE	2013, 2008, 2005, 1999, 1993, 1989, 1988, 1985, 1979, 1976, 1975, 1971, 1970, 1962, 1960, 1957, 1955, 1950, 1946, 1940, 1935, 1930
2220 11TH AVE S	2013, 2008, 1993, 1989, 1988, 1985, 1979, 1976, 1975, 1971, 1970, 1966, 1962, 1957, 1925, 1920
2220 12TH AVE S	2013, 2008, 2005, 1999, 1993, 1989, 1988, 1985, 1979, 1976, 1975, 1971, 1970, 1962, 1957, 1925, 1920
2220 14TH AVE S	2013, 2008, 1999, 1993, 1989, 1988, 1985, 1979, 1976, 1975, 1971, 1970, 1966, 1962, 1960, 1957, 1955, 1950, 1946, 1940, 1935, 1930, 1925, 1920
2220 S 11TH AVE	2013, 2008, 2005, 1999, 1988, 1976, 1971, 1966, 1962, 1960, 1957, 1955, 1950, 1946, 1940, 1935, 1930
2220 S 12TH AVE	2013, 2008, 2005, 1999, 1993, 1989, 1988, 1985, 1979, 1976, 1975, 1971, 1970, 1966, 1962, 1960, 1957, 1955, 1950, 1946, 1940, 1935, 1930
2220 S 13TH AVE	2013, 2008, 2005, 1988, 1985, 1979, 1976, 1975, 1971, 1970, 1966, 1962, 1960, 1957, 1955, 1950, 1946, 1940, 1935, 1930, 1925, 1920
2220 S 14TH AVE	2013, 2008, 2005, 1989, 1988, 1976, 1971, 1966, 1962, 1960, 1957, 1955, 1950, 1946, 1940, 1935, 1930, 1925, 1920
2221 11TH AVE S	2013, 2008, 1999, 1993, 1989, 1988, 1985, 1979, 1976, 1975, 1971, 1970, 1966, 1962, 1960, 1957, 1955, 1950, 1946, 1940, 1935, 1930, 1925, 1920
2221 12TH AVE S	2013, 2008, 1999, 1993, 1989, 1988, 1985, 1979, 1976, 1975, 1971, 1970, 1966, 1962, 1960, 1957, 1955, 1950, 1946, 1940, 1935, 1930, 1925, 1920
2221 S 11TH AVE	2013, 2008, 2005, 1999, 1988, 1985, 1979, 1976, 1975, 1971, 1970, 1966, 1962, 1960, 1957, 1955, 1950, 1946, 1940, 1935, 1930, 1925, 1920
2221 S 12TH AVE	2013, 2008, 2005, 1989, 1988, 1985, 1979, 1976, 1975, 1971, 1970, 1966, 1962, 1960, 1957, 1955, 1950, 1946, 1940, 1935, 1930, 1925, 1920
2222 13TH AVE S	2013, 2008, 1999, 1993, 1989, 1988, 1985, 1979, 1976, 1975, 1971, 1970, 1966, 1962, 1960, 1957, 1955, 1950, 1946, 1940, 1935, 1930, 1925, 1920
2222 S 13TH AVE	2013, 2008, 2005, 1999, 1989, 1988, 1985, 1979, 1976, 1975, 1971, 1970, 1966, 1962, 1960, 1957, 1955, 1950, 1946, 1940, 1935, 1930, 1925, 1920
2223 11TH AVE S	2013, 2008, 1993, 1989, 1988, 1985, 1979, 1976, 1975, 1971, 1970, 1966, 1962, 1957, 1925, 1920
2223 12TH AVE S	2013, 2008, 1999, 1993, 1988, 1985, 1979, 1976, 1975, 1971, 1970, 1966, 1962, 1960, 1957, 1955, 1950, 1946, 1940, 1935, 1930, 1925, 1920
2223 S 11TH AVE	2013, 2008, 2005, 1999, 1988, 1985, 1979, 1976, 1975, 1971, 1966, 1962, 1960, 1957, 1955, 1950, 1946, 1940, 1935, 1930, 1925, 1920

## FINDINGS

### **Address Researched**

### **Address Not Identified in Research Source**

2223 S 12TH AVE	2013, 2008, 2005, 1989, 1988, 1985, 1979, 1976, 1975, 1971, 1970, 1966, 1962, 1960, 1957, 1955, 1950, 1946, 1940, 1935, 1930, 1925, 1920
2224 11TH AVE S	2013, 2008, 1993, 1989, 1988, 1985, 1979, 1976, 1975, 1971, 1970, 1966, 1962, 1957, 1930, 1925, 1920
2224 S 11TH AVE	2013, 2008, 2005, 1999, 1993, 1988, 1976, 1971, 1966, 1962, 1960, 1957, 1955, 1950, 1946, 1940, 1935, 1930
2225 11TH AVE S	2013, 2008, 2005, 1999, 1993, 1989, 1988, 1985, 1979, 1976, 1975, 1971, 1970, 1966, 1962, 1957, 1925, 1920
2225 S 11TH AVE	2013, 2008, 2005, 1999, 1993, 1989, 1988, 1985, 1979, 1976, 1975, 1971, 1966, 1962, 1960, 1957, 1955, 1950, 1946, 1940, 1935, 1930
2226 11TH AVE S	2013, 2008, 1993, 1989, 1988, 1985, 1979, 1976, 1975, 1971, 1970, 1966, 1962, 1957, 1925, 1920
2226 S 11TH AVE	2013, 2008, 2005, 1999, 1993, 1988, 1976, 1971, 1966, 1962, 1960, 1957, 1955, 1950, 1946, 1940, 1935, 1930, 1925, 1920
2229 13TH AVE S	2013, 2008, 2005, 1999, 1993, 1989, 1988, 1985, 1979, 1976, 1975, 1971, 1970, 1966, 1962, 1957, 1935, 1925, 1920
2229 S 13TH AVE	2013, 2008, 2005, 1999, 1993, 1989, 1988, 1985, 1979, 1976, 1975, 1971, 1970, 1962, 1960, 1957, 1955, 1950, 1946, 1940, 1935, 1930
2237 12 S	2013, 2008, 1999, 1993, 1989, 1988, 1985, 1979, 1976, 1975, 1971, 1970, 1966, 1962, 1960, 1957, 1955, 1950, 1946, 1940, 1935, 1930, 1925, 1920
2301 11TH AVE S	2013, 2008, 1993, 1989, 1988, 1985, 1979, 1976, 1975, 1971, 1970, 1966, 1962, 1960, 1957, 1955, 1950, 1946, 1940, 1935, 1925, 1920
2301 S 11TH AVE	2013, 2008, 2005, 1999, 1988, 1985, 1979, 1976, 1975, 1971, 1970, 1966, 1962, 1960, 1957, 1955, 1950, 1946, 1940, 1935, 1930, 1925
2302 11TH AVE S	2013, 2008, 2005, 1999, 1993, 1989, 1988, 1985, 1979, 1976, 1975, 1971, 1970, 1966, 1962, 1957, 1925, 1920
2302 12TH AVE S	2013, 2008, 2005, 1999, 1993, 1989, 1988, 1985, 1979, 1976, 1975, 1971, 1962, 1957, 1925, 1920
2302 S 11TH AVE	2013, 2008, 2005, 1999, 1993, 1989, 1988, 1985, 1979, 1976, 1975, 1971, 1970, 1966, 1962, 1960, 1957, 1955, 1950, 1946, 1940, 1935, 1930
2302 S 12TH AVE	2013, 2008, 2005, 1999, 1993, 1989, 1988, 1985, 1979, 1976, 1975, 1971, 1970, 1966, 1962, 1960, 1957, 1955, 1950, 1946, 1940, 1935, 1930
2303 11TH AVE S	2013, 2008, 1999, 1993, 1989, 1988, 1985, 1979, 1976, 1975, 1971, 1970, 1966, 1962, 1960, 1957, 1955, 1950, 1946, 1940, 1935, 1930, 1925, 1920
2303 S 11TH AVE	2013, 2008, 2005, 1999, 1988, 1985, 1979, 1976, 1975, 1971, 1970, 1966, 1962, 1960, 1957, 1955, 1950, 1946, 1940, 1935, 1930, 1925, 1920
2304 11TH	2013, 2008, 2005, 1999, 1993, 1989, 1988, 1985, 1979, 1976, 1975, 1971, 1970, 1966, 1962, 1960, 1957, 1955, 1950, 1946, 1940, 1935, 1930, 1925
2304 11TH AVE S	2013, 2008, 1993, 1989, 1988, 1985, 1979, 1976, 1975, 1971, 1970, 1966, 1962, 1957, 1925, 1920
2304 14TH AVE S	2013, 2008, 2005, 1999, 1993, 1989, 1988, 1985, 1979, 1976, 1975, 1971, 1970, 1966, 1962, 1957, 1925, 1920
2304 S 11TH AVE	2013, 2008, 2005, 1999, 1993, 1988, 1985, 1979, 1976, 1971, 1966, 1962, 1960, 1957, 1955, 1950, 1946, 1940, 1935, 1930
2304 S 12TH AVE	2013, 2008, 2005, 1999, 1993, 1989, 1988, 1985, 1976, 1975, 1971, 1970, 1966, 1962, 1960, 1957, 1955, 1950, 1946, 1940, 1935, 1930, 1925
2304 S 14TH AVE	2013, 2008, 2005, 1999, 1993, 1989, 1988, 1985, 1979, 1976, 1975, 1971, 1970, 1966, 1962, 1960, 1957, 1955, 1950, 1946, 1940, 1935, 1930

## FINDINGS

### **Address Researched**

### **Address Not Identified in Research Source**

2305 14TH AVE S	2013, 2008, 2005, 1999, 1993, 1989, 1988, 1985, 1979, 1976, 1975, 1971, 1970, 1966, 1962, 1957, 1955, 1950, 1946, 1940, 1935, 1930, 1925, 1920
2306 11TH AVE S	2013, 2008, 1993, 1989, 1988, 1985, 1979, 1976, 1975, 1971, 1970, 1966, 1962, 1957, 1925, 1920
2306 12TH	2013, 2008, 2005, 1999, 1993, 1989, 1988, 1985, 1979, 1976, 1975, 1971, 1970, 1966, 1962, 1960, 1957, 1955, 1950, 1946, 1940, 1935, 1930
2306 12TH AVE	2013, 2008, 2005, 1999, 1993, 1989, 1988, 1985, 1979, 1976, 1975, 1971, 1970, 1966, 1962, 1960, 1957, 1955, 1950, 1946, 1940, 1935, 1930, 1925
2306 12TH AVE S	2013, 2008, 2005, 1999, 1993, 1989, 1988, 1985, 1979, 1976, 1975, 1971, 1962, 1957, 1925, 1920
2306 14TH AVE S	2013, 2008, 2005, 1999, 1993, 1989, 1988, 1985, 1979, 1976, 1975, 1971, 1970, 1966, 1962, 1957, 1925, 1920
2306 S 11TH AVE	2013, 2008, 2005, 1999, 1993, 1988, 1976, 1971, 1966, 1962, 1960, 1957, 1955, 1950, 1946, 1940, 1935, 1930
2306 S 12TH AVE	2013, 2008, 2005, 1999, 1993, 1989, 1988, 1985, 1979, 1976, 1975, 1971, 1970, 1966, 1962, 1960, 1957, 1955, 1950, 1946, 1940, 1935, 1930, 1920
2306 S 14TH AVE	2013, 2008, 2005, 1999, 1993, 1989, 1988, 1985, 1979, 1976, 1975, 1971, 1970, 1966, 1962, 1960, 1957, 1955, 1950, 1946, 1940, 1935, 1930
2307 11TH	2013, 2008, 2005, 1999, 1993, 1989, 1988, 1985, 1979, 1976, 1975, 1971, 1970, 1966, 1962, 1960, 1957, 1955, 1950, 1946, 1940, 1935, 1930
2307 11TH AVE S	2013, 2008, 2005, 1999, 1993, 1989, 1988, 1985, 1979, 1976, 1975, 1971, 1970, 1966, 1962, 1957, 1925, 1920
2307 S 11TH AVE	2013, 2008, 2005, 1999, 1993, 1989, 1988, 1985, 1979, 1976, 1975, 1971, 1966, 1962, 1960, 1957, 1955, 1950, 1946, 1940, 1935, 1930
2308 12TH AVE S	2013, 2008, 2005, 1999, 1993, 1989, 1988, 1985, 1979, 1976, 1975, 1971, 1962, 1957, 1925, 1920
2308 S 12TH AVE	2013, 2008, 2005, 1999, 1993, 1989, 1988, 1985, 1979, 1976, 1975, 1971, 1970, 1966, 1962, 1960, 1957, 1955, 1950, 1946, 1940, 1935, 1930
2309 11TH	2013, 2008, 2005, 1999, 1993, 1989, 1988, 1985, 1979, 1976, 1975, 1971, 1970, 1966, 1962, 1960, 1957, 1955, 1950, 1946, 1940, 1935, 1930, 1925
2309 11TH AVE S	2013, 2008, 2005, 1999, 1993, 1989, 1988, 1985, 1979, 1976, 1975, 1971, 1970, 1966, 1962, 1957, 1925, 1920
2309 S 11TH AVE	2013, 2008, 2005, 1999, 1993, 1989, 1988, 1985, 1979, 1976, 1975, 1971, 1966, 1962, 1960, 1957, 1955, 1950, 1946, 1940, 1935, 1930
2310 12TH AVE S	2013, 2008, 2005, 1999, 1993, 1989, 1988, 1985, 1979, 1976, 1975, 1971, 1962, 1957, 1925, 1920
2310 14TH AVE SE	2013, 2008, 2005, 1999, 1993, 1989, 1988, 1985, 1979, 1976, 1975, 1971, 1970, 1966, 1962, 1960, 1957, 1955, 1950, 1946, 1940, 1935, 1930, 1925
2310 S 12TH AVE	2013, 2008, 2005, 1999, 1993, 1989, 1988, 1985, 1979, 1976, 1975, 1971, 1970, 1966, 1962, 1960, 1957, 1955, 1950, 1946, 1940, 1935, 1930
2311 11TH AVE S	2013, 2008, 2005, 1999, 1993, 1989, 1988, 1985, 1979, 1976, 1975, 1971, 1970, 1966, 1962, 1957, 1925, 1920
2311 12TH	2013, 2008, 2005, 1999, 1993, 1989, 1988, 1985, 1979, 1976, 1975, 1971, 1970, 1966, 1962, 1960, 1957, 1955, 1950, 1946, 1940, 1935, 1930, 1920
2311 14TH AVE S	2013, 2008, 2005, 1999, 1993, 1989, 1988, 1985, 1979, 1976, 1975, 1971, 1970, 1966, 1962, 1960, 1957, 1955, 1950, 1946, 1925, 1920
2311 S 11TH AVE	2013, 2008, 2005, 1999, 1993, 1989, 1988, 1985, 1979, 1976, 1975, 1971, 1966, 1962, 1960, 1957, 1955, 1950, 1946, 1940, 1935, 1930, 1925



## FINDINGS

### Address Researched

### Address Not Identified in Research Source

2311 S 12TH AVE	2013, 2008, 2005, 1999, 1993, 1989, 1988, 1985, 1979, 1976, 1975, 1971, 1970, 1966, 1962, 1960, 1957, 1955, 1950, 1946, 1940, 1935, 1930
2311 S 14TH AVE	2013, 2008, 2005, 1999, 1993, 1989, 1988, 1985, 1979, 1976, 1975, 1971, 1970, 1966, 1962, 1960, 1957, 1955, 1950, 1946, 1940, 1935, 1930
2312 11TH	2013, 2008, 2005, 1999, 1993, 1989, 1988, 1985, 1979, 1976, 1975, 1971, 1970, 1966, 1962, 1960, 1957, 1955, 1950, 1946, 1940, 1935, 1930
2312 11TH AVE S	2013, 2008, 1993, 1989, 1988, 1985, 1979, 1976, 1975, 1971, 1970, 1966, 1962, 1957, 1925, 1920
2312 12TH AVE S	2013, 2008, 2005, 1999, 1993, 1989, 1988, 1985, 1979, 1976, 1975, 1971, 1962, 1957, 1925, 1920
2312 S 11TH AVE	2013, 2008, 2005, 1999, 1988, 1976, 1971, 1966, 1962, 1960, 1957, 1955, 1950, 1946, 1940, 1935, 1930
2312 S 12TH AVE	2013, 2008, 2005, 1999, 1993, 1989, 1988, 1985, 1979, 1976, 1975, 1971, 1970, 1966, 1962, 1960, 1957, 1955, 1950, 1946, 1940, 1935, 1930
2313 11TH	2013, 2008, 2005, 1999, 1993, 1989, 1988, 1985, 1979, 1976, 1975, 1971, 1970, 1966, 1962, 1960, 1957, 1955, 1950, 1946, 1940, 1935, 1930, 1920
2313 11TH AVE S	2013, 2008, 2005, 1999, 1993, 1989, 1988, 1985, 1979, 1976, 1975, 1971, 1970, 1966, 1962, 1957, 1925, 1920
2313 14TH AVE S	2013, 2008, 2005, 1999, 1993, 1989, 1988, 1985, 1979, 1976, 1975, 1971, 1970, 1966, 1962, 1960, 1957, 1925, 1920
2313 S 11TH AVE	2013, 2008, 2005, 1999, 1993, 1989, 1988, 1985, 1979, 1976, 1975, 1971, 1970, 1966, 1962, 1960, 1957, 1955, 1950, 1946, 1940, 1935, 1930
2313 S 12TH AVE	2013, 2008, 2005, 1999, 1993, 1989, 1988, 1985, 1979, 1976, 1975, 1971, 1970, 1966, 1962, 1960, 1957, 1955, 1950, 1946, 1940, 1935, 1930, 1925
2314 11TH AVE S	2013, 2008, 1993, 1989, 1988, 1985, 1979, 1976, 1975, 1971, 1970, 1966, 1962, 1957, 1925, 1920
2314 12TH AVE S	2013, 2008, 2005, 1999, 1993, 1989, 1988, 1985, 1979, 1976, 1975, 1971, 1962, 1957, 1925, 1920
2314 14TH AVE S	2013, 2008, 2005, 1999, 1993, 1989, 1988, 1985, 1979, 1976, 1975, 1971, 1970, 1966, 1962, 1960, 1957, 1925, 1920
2314 S 11TH AVE	2013, 2008, 2005, 1999, 1988, 1976, 1971, 1966, 1962, 1960, 1957, 1955, 1950, 1946, 1940, 1935, 1930
2314 S 12TH AVE	2013, 2008, 2005, 1999, 1993, 1989, 1988, 1985, 1979, 1976, 1975, 1971, 1970, 1966, 1962, 1960, 1957, 1955, 1950, 1946, 1940, 1935, 1930
2315 14TH AVE S	2013, 2008, 2005, 1999, 1993, 1989, 1988, 1985, 1979, 1976, 1975, 1971, 1970, 1966, 1962, 1957, 1935, 1930, 1925, 1920
2315 S 12TH AVE	2013, 2008, 2005, 1999, 1993, 1989, 1988, 1985, 1979, 1976, 1975, 1971, 1970, 1966, 1962, 1960, 1957, 1955, 1950, 1946, 1940, 1935, 1930
2315 S 14TH AVE	2013, 2008, 2005, 1999, 1993, 1989, 1988, 1985, 1976, 1971, 1966, 1962, 1960, 1957, 1955, 1950, 1946, 1940, 1935, 1930, 1925, 1920
2316 14TH AVE S	2013, 2008, 2005, 1999, 1993, 1989, 1988, 1985, 1979, 1976, 1975, 1971, 1970, 1966, 1962, 1960, 1957, 1955, 1950, 1946, 1935, 1930, 1925, 1920
2317 13TH AVE S	2013, 2008, 2005, 1999, 1993, 1989, 1988, 1985, 1979, 1976, 1975, 1971, 1970, 1966, 1962, 1957, 1935, 1925, 1920
2317 14TH AVE S	2013, 2008, 2005, 1999, 1993, 1989, 1988, 1985, 1979, 1976, 1975, 1971, 1970, 1966, 1962, 1960, 1957, 1955, 1950, 1946, 1935, 1930, 1925, 1920
2317 S 13TH AVE	2013, 2008, 2005, 1999, 1993, 1989, 1988, 1985, 1979, 1976, 1975, 1971, 1970, 1962, 1960, 1957, 1955, 1950, 1946, 1940, 1935, 1930

## FINDINGS

### **Address Researched**

### **Address Not Identified in Research Source**

2318 11TH AVE S	2013, 2008, 1999, 1993, 1989, 1988, 1985, 1979, 1976, 1975, 1971, 1970, 1966, 1962, 1957, 1925, 1920
2318 14TH AVE S	2013, 2008, 2005, 1999, 1993, 1989, 1988, 1985, 1979, 1976, 1975, 1971, 1970, 1966, 1962, 1960, 1957, 1955, 1950, 1946, 1935, 1930, 1925, 1920
2318 S 11TH AVE	2013, 2008, 2005, 1999, 1988, 1976, 1971, 1966, 1962, 1960, 1957, 1955, 1950, 1946, 1940, 1935, 1930
2319 13TH AVE S	2013, 2008, 2005, 1999, 1993, 1989, 1988, 1985, 1979, 1976, 1975, 1971, 1970, 1966, 1962, 1957, 1935, 1930, 1925, 1920
2319 14TH AVE S	2013, 2008, 2005, 1999, 1993, 1989, 1988, 1985, 1979, 1976, 1975, 1971, 1970, 1966, 1962, 1960, 1957, 1955, 1950, 1946, 1935, 1930, 1925, 1920
2319 S 12TH AVE	2013, 2008, 2005, 1999, 1993, 1989, 1988, 1985, 1979, 1976, 1975, 1971, 1970, 1966, 1962, 1960, 1957, 1955, 1950, 1946, 1940, 1935, 1930
2319 S 13TH AVE	2013, 2008, 2005, 1999, 1988, 1976, 1975, 1971, 1962, 1960, 1957, 1955, 1950, 1946, 1940, 1935, 1930
2320 14TH AVE S	2013, 2008, 2005, 1999, 1993, 1989, 1988, 1985, 1979, 1976, 1975, 1971, 1970, 1966, 1962, 1960, 1957, 1955, 1950, 1946, 1935, 1930, 1925, 1920
2321 13TH AVE S	2013, 2008, 2005, 1999, 1993, 1989, 1988, 1985, 1979, 1976, 1975, 1971, 1970, 1966, 1962, 1960, 1957, 1955, 1950, 1946, 1940, 1935, 1925, 1920
2321 14TH AVE S	2013, 2008, 2005, 1999, 1993, 1989, 1988, 1985, 1979, 1976, 1975, 1971, 1970, 1966, 1962, 1960, 1957, 1955, 1950, 1946, 1935, 1930, 1925, 1920
2322 11TH	2013, 2008, 2005, 1999, 1993, 1989, 1988, 1985, 1979, 1976, 1975, 1971, 1970, 1966, 1962, 1960, 1957, 1955, 1950, 1946, 1940, 1935, 1930, 1920
2322 11TH AVE S	2013, 2008, 1999, 1993, 1989, 1988, 1985, 1979, 1976, 1975, 1971, 1970, 1966, 1962, 1957, 1925, 1920
2322 14TH AVE S	2013, 2008, 2005, 1999, 1993, 1989, 1988, 1985, 1979, 1976, 1975, 1971, 1970, 1966, 1962, 1960, 1957, 1955, 1950, 1946, 1935, 1930, 1925, 1920
2322 S 11TH AVE	2013, 2008, 2005, 1999, 1988, 1976, 1971, 1966, 1962, 1960, 1957, 1955, 1950, 1946, 1940, 1935, 1930
2323 14TH AVE S	2013, 2008, 2005, 1999, 1993, 1989, 1988, 1985, 1979, 1976, 1975, 1971, 1970, 1966, 1962, 1960, 1957, 1955, 1950, 1946, 1935, 1930, 1925, 1920
2324 11TH AVE S	2013, 2008, 1999, 1993, 1989, 1988, 1985, 1979, 1976, 1975, 1971, 1970, 1966, 1962, 1957, 1925, 1920
2324 14TH AVE S	2013, 2008, 2005, 1999, 1993, 1989, 1988, 1985, 1979, 1976, 1975, 1971, 1970, 1966, 1962, 1960, 1957, 1955, 1950, 1946, 1935, 1930, 1925, 1920
2324 S 11TH AVE	2013, 2008, 2005, 1999, 1989, 1988, 1985, 1976, 1971, 1966, 1962, 1960, 1957, 1955, 1950, 1946, 1940, 1935, 1930
2324 S 11TH ST	2013, 2008, 2005, 1999, 1993, 1989, 1988, 1985, 1979, 1976, 1975, 1971, 1970, 1966, 1962, 1960, 1957, 1955, 1950, 1946, 1940, 1935, 1930, 1925
2325 14TH AVE S	2013, 2008, 2005, 1999, 1993, 1989, 1988, 1985, 1979, 1976, 1975, 1971, 1970, 1966, 1962, 1960, 1957, 1955, 1950, 1946, 1935, 1930, 1925, 1920
2400 13TH AVE S	2013, 2008, 2005, 1999, 1993, 1989, 1988, 1985, 1979, 1976, 1975, 1971, 1970, 1966, 1962, 1957, 1935, 1925, 1920
2400 S 13TH AVE	2013, 2008, 2005, 1999, 1993, 1988, 1976, 1975, 1971, 1962, 1960, 1957, 1955, 1950, 1946, 1940, 1935, 1930
2401 13TH AVE S	2013, 2008, 2005, 1999, 1993, 1989, 1988, 1985, 1979, 1976, 1975, 1971, 1970, 1966, 1962, 1960, 1957, 1955, 1950, 1946, 1940, 1935, 1925, 1920
2401 S 13TH AVE	2013, 2008, 2005, 1999, 1993, 1989, 1988, 1985, 1979, 1976, 1975, 1971, 1970, 1966, 1962, 1960, 1957, 1955, 1950, 1946, 1940, 1935, 1930, 1925

## FINDINGS

### **Address Researched**

### **Address Not Identified in Research Source**

2402 13TH AVE S	2013, 2008, 2005, 1999, 1993, 1989, 1988, 1985, 1979, 1976, 1975, 1971, 1970, 1966, 1962, 1957, 1935, 1925, 1920
2402 S 13TH AVE	2013, 2008, 2005, 1999, 1993, 1988, 1976, 1975, 1971, 1962, 1960, 1957, 1955, 1950, 1946, 1940, 1935, 1930, 1925
2404 13TH AVE S	2013, 2008, 1999, 1993, 1989, 1988, 1985, 1979, 1976, 1975, 1971, 1970, 1966, 1962, 1957, 1935, 1925, 1920
2404 S 13TH AVE	2013, 2008, 2005, 1999, 1988, 1976, 1975, 1971, 1962, 1960, 1957, 1955, 1950, 1946, 1940, 1935, 1930
2405 13TH AVE S	2013, 2008, 2005, 1999, 1993, 1989, 1988, 1985, 1979, 1976, 1975, 1971, 1970, 1966, 1962, 1957, 1935, 1925, 1920
2405 S 13TH AVE	2013, 2008, 2005, 1999, 1993, 1989, 1988, 1985, 1979, 1976, 1975, 1971, 1962, 1960, 1957, 1955, 1950, 1946, 1940, 1935, 1930
2406 13TH AVE S	2013, 2008, 1999, 1993, 1989, 1988, 1985, 1979, 1976, 1975, 1971, 1970, 1966, 1962, 1957, 1935, 1925, 1920
2406 S 13TH AVE	2013, 2008, 2005, 1999, 1988, 1976, 1975, 1971, 1962, 1960, 1957, 1955, 1950, 1946, 1940, 1935, 1930
2407 14TH AVE S	2013, 2008, 2005, 1999, 1993, 1989, 1988, 1985, 1979, 1976, 1975, 1971, 1970, 1966, 1962, 1957, 1925, 1920
2407 S 14TH AVE	2013, 2008, 2005, 1999, 1993, 1989, 1988, 1985, 1979, 1976, 1971, 1966, 1962, 1960, 1957, 1955, 1950, 1946, 1940, 1935, 1930, 1925
2409 13TH AVE S	2013, 2008, 2005, 1999, 1993, 1989, 1988, 1985, 1979, 1976, 1975, 1971, 1970, 1966, 1962, 1957, 1935, 1925, 1920
2409 S 13TH AVE	2013, 2008, 2005, 1999, 1993, 1989, 1988, 1985, 1979, 1976, 1975, 1971, 1962, 1960, 1957, 1955, 1950, 1946, 1940, 1935, 1930
2410 13TH AVE S	2013, 2008, 2005, 1999, 1993, 1989, 1988, 1985, 1979, 1976, 1975, 1971, 1970, 1966, 1962, 1957, 1935, 1925, 1920
2410 S 13TH AVE	2013, 2008, 2005, 1999, 1988, 1976, 1975, 1971, 1962, 1960, 1957, 1955, 1950, 1946, 1940, 1935, 1930
2411 13TH AVE S	2013, 2008, 2005, 1999, 1993, 1989, 1988, 1985, 1979, 1976, 1975, 1971, 1970, 1966, 1962, 1957, 1935, 1925, 1920
2411 14TH AVE S	2013, 2008, 1999, 1993, 1989, 1988, 1985, 1979, 1976, 1975, 1971, 1970, 1966, 1962, 1957, 1925, 1920
2411 S 13TH AVE	2013, 2008, 2005, 1999, 1993, 1989, 1988, 1985, 1979, 1976, 1975, 1971, 1962, 1960, 1957, 1955, 1950, 1946, 1940, 1935, 1930
2411 S 14TH AVE	2013, 2008, 2005, 1989, 1988, 1976, 1971, 1966, 1962, 1960, 1957, 1955, 1950, 1946, 1940, 1935, 1930
2412 13TH AVE S	2013, 2008, 2005, 1999, 1993, 1989, 1988, 1985, 1979, 1976, 1975, 1971, 1970, 1966, 1962, 1957, 1935, 1925, 1920
2412 S 13TH AVE	2013, 2008, 2005, 1999, 1993, 1989, 1988, 1976, 1975, 1971, 1962, 1960, 1957, 1955, 1950, 1946, 1940, 1935, 1930
2415 13TH AVE S	2013, 2008, 1999, 1993, 1989, 1988, 1985, 1979, 1976, 1975, 1971, 1970, 1966, 1962, 1957, 1935, 1925, 1920
2415 S 13TH AVE	2013, 2008, 2005, 1989, 1988, 1979, 1976, 1975, 1971, 1962, 1960, 1957, 1955, 1950, 1946, 1940, 1935, 1930
2416 13TH AVE S	2013, 2008, 1999, 1993, 1989, 1988, 1985, 1979, 1976, 1975, 1971, 1970, 1966, 1962, 1957, 1935, 1925, 1920
2416 S 13TH AVE	2013, 2008, 2005, 1999, 1988, 1976, 1975, 1971, 1962, 1960, 1957, 1955, 1950, 1946, 1940, 1935, 1930

## FINDINGS

### **Address Researched**

### **Address Not Identified in Research Source**

2417 13TH AVE S	2013, 2008, 1999, 1993, 1989, 1988, 1985, 1979, 1976, 1975, 1971, 1970, 1966, 1962, 1957, 1935, 1925, 1920
2417 S 13TH AVE	2013, 2008, 2005, 1999, 1988, 1979, 1976, 1975, 1971, 1962, 1960, 1957, 1955, 1950, 1946, 1940, 1935, 1930
2419 13TH AVE S	2013, 2008, 1999, 1993, 1989, 1988, 1985, 1979, 1976, 1975, 1971, 1970, 1966, 1962, 1957, 1935, 1925, 1920
2419 14TH AVE S	2013, 2008, 1999, 1993, 1989, 1988, 1985, 1979, 1976, 1975, 1971, 1970, 1966, 1962, 1957, 1925, 1920
2419 S 13TH AVE	2013, 2008, 2005, 1999, 1988, 1976, 1975, 1971, 1962, 1960, 1957, 1955, 1950, 1946, 1940, 1935, 1930
2419 S 14TH AVE	2013, 2008, 2005, 1989, 1988, 1976, 1971, 1966, 1962, 1960, 1957, 1955, 1950, 1946, 1940, 1935, 1930, 1925, 1920
2420 13TH AVE S	2013, 2008, 1999, 1993, 1989, 1988, 1985, 1979, 1976, 1975, 1971, 1970, 1966, 1962, 1957, 1935, 1925, 1920
2420 S 13TH AVE	2013, 2008, 2005, 1988, 1976, 1975, 1971, 1962, 1960, 1957, 1955, 1950, 1946, 1940, 1935, 1930
2421 13TH AVE S	2013, 2008, 1999, 1993, 1989, 1988, 1985, 1979, 1976, 1975, 1971, 1970, 1966, 1962, 1957, 1935, 1925, 1920
2421 S 13TH AVE	2013, 2008, 2005, 1999, 1988, 1976, 1975, 1971, 1962, 1960, 1957, 1955, 1950, 1946, 1940, 1935, 1930
2422 13TH AVE S	2013, 2008, 1999, 1993, 1989, 1988, 1985, 1979, 1976, 1975, 1971, 1970, 1966, 1962, 1957, 1935, 1925, 1920
2422 S 13TH AVE	2013, 2008, 2005, 1999, 1988, 1976, 1975, 1971, 1962, 1960, 1957, 1955, 1950, 1946, 1940, 1935, 1930
2423 13TH AVE S	2013, 2008, 1999, 1993, 1989, 1988, 1985, 1979, 1976, 1975, 1971, 1970, 1966, 1962, 1957, 1935, 1925, 1920
2423 14TH AVE S	2013, 2008, 2005, 1999, 1993, 1989, 1988, 1985, 1979, 1976, 1975, 1971, 1970, 1966, 1962, 1960, 1957, 1955, 1946, 1940, 1935, 1930, 1925, 1920
2423 S 13TH AVE	2013, 2008, 2005, 1999, 1988, 1976, 1975, 1971, 1962, 1960, 1957, 1955, 1950, 1946, 1940, 1935, 1930, 1920
2424 13TH AVE S	2013, 2008, 1999, 1993, 1989, 1988, 1985, 1979, 1976, 1975, 1971, 1970, 1966, 1962, 1957, 1935, 1925, 1920
2424 S 13TH AVE	2013, 2008, 2005, 1999, 1988, 1976, 1975, 1971, 1962, 1960, 1957, 1955, 1950, 1946, 1940, 1935, 1930, 1925, 1920
2425 13TH AVE SE	2013, 2008, 2005, 1999, 1993, 1989, 1988, 1985, 1979, 1976, 1975, 1971, 1970, 1966, 1962, 1960, 1957, 1955, 1950, 1946, 1940, 1930, 1925, 1920
2425 14TH AVE S	2013, 2008, 1999, 1993, 1989, 1988, 1985, 1979, 1976, 1975, 1971, 1970, 1966, 1962, 1957, 1935, 1925, 1920
2425 S 14TH AVE	2013, 2008, 2005, 1999, 1989, 1988, 1976, 1971, 1966, 1962, 1960, 1957, 1955, 1950, 1946, 1940, 1935, 1930
2426 13TH AVE S	2013, 2008, 1999, 1993, 1989, 1988, 1985, 1979, 1976, 1975, 1971, 1970, 1966, 1962, 1960, 1957, 1955, 1950, 1946, 1940, 1935, 1930, 1925, 1920
2426 13TH AVE SE	2013, 2008, 2005, 1999, 1993, 1989, 1988, 1985, 1979, 1976, 1975, 1971, 1970, 1966, 1962, 1960, 1957, 1955, 1950, 1946, 1940, 1930, 1925, 1920
2426 S 13TH AVE	2013, 2008, 2005, 1999, 1988, 1979, 1976, 1975, 1971, 1970, 1966, 1962, 1960, 1957, 1955, 1950, 1946, 1940, 1935, 1930, 1925, 1920
2427 13TH AVE S	2013, 2008, 1999, 1993, 1989, 1988, 1985, 1979, 1976, 1975, 1971, 1970, 1966, 1962, 1957, 1935, 1925, 1920

## FINDINGS

### **Address Researched**

### **Address Not Identified in Research Source**

2427 13TH AVE SE	2013, 2008, 2005, 1999, 1993, 1989, 1988, 1985, 1979, 1976, 1975, 1971, 1970, 1966, 1962, 1960, 1957, 1955, 1950, 1946, 1940, 1930, 1925, 1920
2427 14TH AVE S	2013, 2008, 2005, 1999, 1993, 1989, 1988, 1985, 1979, 1976, 1975, 1971, 1970, 1966, 1962, 1957, 1935, 1925, 1920
2427 S 13TH AVE	2013, 2008, 2005, 1988, 1976, 1975, 1971, 1962, 1960, 1957, 1955, 1950, 1946, 1940, 1935, 1930
2427 S 14TH AVE	2013, 2008, 2005, 1999, 1993, 1989, 1988, 1985, 1976, 1971, 1966, 1962, 1960, 1957, 1955, 1950, 1946, 1940, 1935, 1930
2428 13TH AVE SE	2013, 2008, 2005, 1999, 1993, 1989, 1988, 1985, 1979, 1976, 1975, 1971, 1970, 1966, 1962, 1960, 1957, 1955, 1950, 1946, 1940, 1930, 1925, 1920
2428 S 13TH AVE	2013, 2008, 2005, 1999, 1988, 1985, 1979, 1976, 1975, 1971, 1970, 1966, 1962, 1960, 1957, 1955, 1950, 1946, 1940, 1935, 1930, 1925, 1920
2429 13TH AVE S	2013, 2008, 1999, 1993, 1989, 1988, 1985, 1979, 1976, 1975, 1971, 1970, 1966, 1962, 1957, 1935, 1925, 1920
2429 13TH AVE SE	2013, 2008, 2005, 1999, 1993, 1989, 1988, 1985, 1979, 1976, 1975, 1971, 1970, 1966, 1962, 1960, 1957, 1955, 1950, 1946, 1940, 1930, 1925, 1920
2429 14TH AVE S	2013, 2008, 1999, 1993, 1989, 1988, 1985, 1979, 1976, 1975, 1971, 1970, 1966, 1962, 1957, 1935, 1925, 1920
2429 S 13TH AVE	2013, 2008, 2005, 1988, 1976, 1975, 1971, 1962, 1960, 1957, 1955, 1950, 1946, 1940, 1935, 1930
2429 S 14TH AVE	2013, 2008, 2005, 1989, 1988, 1985, 1979, 1976, 1975, 1971, 1970, 1966, 1962, 1960, 1957, 1955, 1950, 1946, 1940, 1935, 1930
2430 13TH AVE S	2013, 2008, 2005, 1999, 1993, 1989, 1988, 1985, 1979, 1976, 1975, 1971, 1970, 1966, 1962, 1957, 1935, 1925, 1920
2430 13TH AVE SE	2013, 2008, 2005, 1999, 1993, 1989, 1988, 1985, 1979, 1976, 1975, 1971, 1970, 1966, 1962, 1960, 1957, 1955, 1950, 1946, 1940, 1930, 1925, 1920
2430 S 13TH AVE	2013, 2008, 2005, 1999, 1988, 1976, 1975, 1971, 1962, 1960, 1957, 1955, 1950, 1946, 1940, 1935, 1930
2431 13TH AVE S	2013, 2008, 1999, 1993, 1989, 1988, 1985, 1979, 1976, 1975, 1971, 1970, 1966, 1962, 1957, 1935, 1925, 1920
2431 13TH AVE SE	2013, 2008, 2005, 1999, 1993, 1989, 1988, 1985, 1979, 1976, 1975, 1971, 1970, 1966, 1962, 1960, 1957, 1955, 1950, 1946, 1940, 1930, 1925, 1920
2431 14TH AVE S	2013, 2008, 2005, 1999, 1993, 1989, 1988, 1985, 1979, 1976, 1975, 1971, 1970, 1966, 1962, 1957, 1935, 1925, 1920
2431 N 13TH AVE	2013, 2008, 2005, 1999, 1993, 1989, 1988, 1985, 1979, 1976, 1975, 1971, 1970, 1966, 1962, 1960, 1957, 1955, 1950, 1946, 1940, 1935, 1930, 1920
2431 S 13TH AVE	2013, 2008, 2005, 1999, 1988, 1985, 1979, 1976, 1975, 1971, 1962, 1960, 1957, 1955, 1950, 1946, 1940, 1935, 1930
2431 S 14TH AVE	2013, 2008, 2005, 1999, 1993, 1989, 1988, 1985, 1979, 1976, 1975, 1971, 1970, 1966, 1962, 1960, 1957, 1955, 1950, 1946, 1940, 1935, 1930
2432 13TH AVE SE	2013, 2008, 2005, 1999, 1993, 1989, 1988, 1985, 1979, 1976, 1975, 1971, 1970, 1966, 1962, 1960, 1957, 1955, 1950, 1946, 1940, 1930, 1925, 1920
2433 13TH AVE S	2013, 2008, 1999, 1993, 1989, 1988, 1985, 1979, 1976, 1975, 1971, 1970, 1966, 1962, 1960, 1957, 1955, 1950, 1946, 1940, 1935, 1930, 1925, 1920
2433 13TH AVE S	2008, 2005, 1999, 1993, 1989, 1988, 1985, 1979, 1976, 1975, 1971, 1970, 1966, 1962, 1960, 1957, 1955, 1950, 1946, 1940, 1935, 1930, 1925, 1920
2433 14TH AVE S	2013, 2008, 2005, 1999, 1993, 1989, 1988, 1985, 1979, 1976, 1975, 1971, 1970, 1966, 1962, 1960, 1957, 1955, 1950, 1946, 1940, 1935, 1925, 1920

## FINDINGS

### **Address Researched**

### **Address Not Identified in Research Source**

2433 S 13TH AVE	2013, 2008, 2005, 1999, 1988, 1979, 1976, 1975, 1971, 1970, 1966, 1962, 1960, 1957, 1955, 1950, 1946, 1940, 1935, 1930, 1925, 1920
2433 S 14TH AVE	2013, 2008, 2005, 1999, 1993, 1989, 1988, 1985, 1979, 1976, 1975, 1971, 1970, 1966, 1962, 1960, 1957, 1955, 1950, 1946, 1940, 1935, 1930
2434 13TH AVE S	2013, 2008, 1999, 1993, 1989, 1988, 1985, 1979, 1976, 1975, 1971, 1970, 1966, 1962, 1957, 1935, 1925, 1920
2434 S 13TH AVE	2013, 2008, 2005, 1993, 1988, 1976, 1975, 1971, 1962, 1960, 1957, 1955, 1950, 1946, 1940, 1935, 1930
2436 13TH AVE S	2013, 2008, 2005, 1999, 1993, 1989, 1988, 1985, 1979, 1976, 1975, 1971, 1970, 1966, 1962, 1957, 1935, 1925, 1920
2436 13TH AVE SE	2013, 2008, 2005, 1999, 1993, 1989, 1988, 1985, 1979, 1976, 1975, 1971, 1970, 1966, 1962, 1960, 1957, 1955, 1950, 1946, 1940, 1930, 1925, 1920
2436 S 13TH AVE	2013, 2008, 2005, 1999, 1988, 1976, 1975, 1971, 1962, 1960, 1957, 1955, 1950, 1946, 1940, 1935, 1930, 1920
2437 13TH AVE S	2013, 2008, 2005, 1999, 1993, 1989, 1988, 1985, 1979, 1976, 1975, 1971, 1970, 1966, 1962, 1957, 1935, 1925, 1920
2437 13TH AVE SE	2013, 2008, 2005, 1999, 1993, 1989, 1988, 1985, 1979, 1976, 1975, 1971, 1970, 1966, 1962, 1960, 1957, 1955, 1950, 1946, 1940, 1930, 1925, 1920
2437 14TH AVE S	2013, 2008, 2005, 1999, 1993, 1989, 1988, 1985, 1979, 1976, 1975, 1971, 1970, 1966, 1962, 1957, 1935, 1925, 1920
2437 S 13TH AVE	2013, 2008, 2005, 1988, 1976, 1975, 1971, 1962, 1960, 1957, 1955, 1950, 1946, 1940, 1935, 1930, 1925
2437 S 14TH AVE	2013, 2008, 2005, 1999, 1993, 1989, 1988, 1976, 1971, 1966, 1962, 1960, 1957, 1955, 1950, 1946, 1940, 1935, 1930
2438 13TH AVE S	2013, 2008, 2005, 1999, 1993, 1989, 1988, 1985, 1979, 1976, 1975, 1971, 1970, 1966, 1962, 1957, 1935, 1925, 1920
2438 13TH AVE SE	2013, 2008, 2005, 1999, 1993, 1989, 1988, 1985, 1979, 1976, 1975, 1971, 1970, 1966, 1962, 1960, 1957, 1955, 1950, 1946, 1940, 1930, 1925, 1920
2438 S 13TH AVE	2013, 2008, 2005, 1988, 1976, 1975, 1971, 1962, 1960, 1957, 1955, 1950, 1946, 1940, 1935, 1930
2439 13TH AVE S	2013, 2008, 2005, 1999, 1993, 1989, 1988, 1985, 1979, 1976, 1975, 1971, 1970, 1966, 1962, 1957, 1935, 1925, 1920
2439 13TH AVE SE	2013, 2008, 2005, 1999, 1993, 1989, 1988, 1985, 1979, 1976, 1975, 1971, 1970, 1966, 1962, 1960, 1957, 1955, 1950, 1946, 1940, 1930, 1925, 1920
2439 14TH AVE S	2013, 2008, 1999, 1993, 1989, 1988, 1985, 1979, 1976, 1975, 1971, 1970, 1966, 1962, 1957, 1935, 1925, 1920
2439 S 13TH AVE	2013, 2008, 2005, 1999, 1993, 1989, 1988, 1985, 1979, 1976, 1975, 1971, 1962, 1960, 1957, 1955, 1950, 1946, 1940, 1935, 1930
2439 S 14TH AVE	2013, 2008, 2005, 1993, 1989, 1988, 1985, 1979, 1976, 1975, 1971, 1970, 1966, 1962, 1960, 1957, 1955, 1950, 1946, 1940, 1935, 1930
2440 13TH AVE S	2013, 2008, 1999, 1993, 1989, 1988, 1985, 1979, 1976, 1975, 1971, 1970, 1966, 1962, 1957, 1935, 1925, 1920
2440 S 13TH AVE	2013, 2008, 2005, 1999, 1988, 1976, 1975, 1971, 1962, 1960, 1957, 1955, 1950, 1946, 1940, 1935, 1930
2441 13TH AVE S	2013, 2008, 1999, 1993, 1989, 1988, 1985, 1979, 1976, 1975, 1971, 1970, 1966, 1962, 1957, 1935, 1925, 1920
2441 13TH AVE S	2013, 2005, 1999, 1993, 1989, 1988, 1985, 1979, 1976, 1975, 1971, 1970, 1966, 1962, 1960, 1957, 1955, 1950, 1946, 1940, 1935, 1930, 1925, 1920

## FINDINGS

### **Address Researched**

2441 13TH AVE SE

2441 14TH AVE S

2441 S 13TH AVE

2441 S 14TH AVE

2442 13TH AVE S

2442 S 13TH AVE

2443 13TH AVE SE

2443 14TH AVE S

2443 S 14TH AVE

2445 13TH AVE S

2445 S 13TH AVE

### **Address Not Identified in Research Source**

2013, 2008, 2005, 1999, 1993, 1989, 1988, 1985, 1979, 1976, 1975, 1971, 1970, 1966, 1962, 1960, 1957, 1955, 1950, 1946, 1940, 1930, 1925, 1920

2013, 2008, 1999, 1993, 1989, 1988, 1985, 1979, 1976, 1975, 1971, 1970, 1966, 1962, 1957, 1935, 1925, 1920

2013, 2008, 2005, 1999, 1988, 1976, 1975, 1971, 1962, 1960, 1957, 1955, 1950, 1946, 1940, 1935, 1930, 1925

2013, 2008, 2005, 1989, 1988, 1985, 1979, 1976, 1975, 1971, 1970, 1966, 1962, 1960, 1957, 1955, 1950, 1946, 1940, 1935, 1930

2013, 2008, 1999, 1993, 1989, 1988, 1985, 1979, 1976, 1975, 1971, 1970, 1966, 1962, 1957, 1935, 1925, 1920

2013, 2008, 2005, 1988, 1976, 1975, 1971, 1962, 1960, 1957, 1955, 1950, 1946, 1940, 1935, 1930

2013, 2008, 2005, 1999, 1993, 1989, 1988, 1985, 1979, 1976, 1975, 1971, 1970, 1966, 1962, 1960, 1957, 1955, 1950, 1946, 1940, 1930, 1925, 1920

2013, 2008, 1999, 1993, 1989, 1988, 1985, 1979, 1976, 1975, 1971, 1970, 1966, 1962, 1957, 1935, 1925, 1920

2013, 2008, 2005, 1989, 1988, 1976, 1971, 1966, 1962, 1960, 1957, 1955, 1950, 1946, 1940, 1935, 1930

2013, 2008, 2005, 1999, 1993, 1989, 1988, 1985, 1979, 1976, 1975, 1971, 1970, 1966, 1962, 1957, 1935, 1925, 1920

2013, 2008, 2005, 1999, 1993, 1989, 1988, 1985, 1979, 1976, 1975, 1971, 1962, 1960, 1957, 1955, 1950, 1946, 1940, 1935, 1930



## **Source Page Images Appendix**

11TH AVE S 2005

COLE

PAGE 142

2005 MINNEAPOLIS

11TH AVE S

Table listing property addresses and values for 11th Ave S, including entries like 790 Global Crossing Telecom, 211 Kintlow Inc, 401 Kaufman Group Inc, etc.

Table listing property addresses and values for 11th Ave S, including entries like Douglas Furan, 2010 Edgip Glenz, 2010 Farris Glenz, etc.

Table listing property addresses and values for 11th Ave S, including entries like Archie Arthur Yellow, 1005 Janet Zastelski, 1005 Robert William Alden Jr, etc.

Table listing property addresses and values for 11th Ave S, including entries like 2304 Apartments, 2304 Apartments, 2304 Apartments, etc.

Copyright information and disclaimer text at the bottom of the page.

12 S 2005

COUNTY ROAD 11

Table listing property owners and addresses for County Road 11, including entries for Krista S Siege, Jana Taylor, Jerry Toensing, etc.

COLE

Table listing property owners and addresses for Cole, including entries for Karin Lisa Fossum, Rakan Sayer Fossum, Wendie Gotzinger, etc.

PAGE 1140

COUNTY ROAD 11

Table listing property owners and addresses for County Road 11, including entries for Robert Biss Frenel, Alan F Slotz Jr, Ken Leroy Davis, etc.

COUNTY ROAD 11

Table listing property owners and addresses for County Road 11, including entries for Gregory Aurthur Deppa, Sheryl Louise Deppa, S Snook, etc.

COUNTY ROAD 90 INTS

Table listing property owners and addresses for County Road 90 Ints, including entries for Peter Kristian Frost, Sara Edward, Nadra Jama, etc.

SKYLINE DR N INTS

Table listing property owners and addresses for Skyline Dr N Ints, including entries for Joseph John Sadek Sr, Julie Ann Sadek, Brian George Duncan, etc.

SKYLINE DR S INTS

Table listing property owners and addresses for Skyline Dr S Ints, including entries for Ed Richard Klamm Sr, Elaine E Klamm, 12915 Mary C Hughes, etc.

COUNTY ROAD 92 N INTS

Table listing property owners and addresses for County Road 92 N Ints, including entries for Dennis Joseph Barts, Sharon A Barts, Winifred Margasac, etc.

LAKE REDBELL DR E INTS

Table listing property owners and addresses for Lake Redbell Dr E Ints, including entries for Gary Melvin Pol, Pool Harry Real Estate, etc.

LAKE HAUGHEY RD INTS

Table listing property owners and addresses for Lake Haughey Rd Ints, including entries for Joseph Frank Culver, Joyce Marie Culver, John A Lynch, etc.

2005 MINNEAPOLIS

Table listing property owners and addresses for 2005 Minneapolis, including entries for Jeffrey A Weeks, Jayna F Holstad, Ken S Fletchum, etc.

COUNTY ROAD 12 NW

Table listing property owners and addresses for County Road 12 NW, including entries for CT 1007.02, Buffalo, 3289 - 3289, \$0.

COUNTY ROAD 12 N INTS

Table listing property owners and addresses for County Road 12 N Ints, including entries for 3289 Raymond Joseph Hayes, 80 763.682.545.

COUNTY ROAD 12 S

Table listing property owners and addresses for County Road 12 S, including entries for CT 1007.03, Buffalo, 7 - 138, \$C.

RR5

Table listing property owners and addresses for RR5, including entries for 7 - 3404, \$5313, Dennis L Durgin, etc.

2ND ST SW INTS

Table listing property owners and addresses for 2nd St Sw Ints, including entries for Douglas P Ruff, Brian Maynard Matzke, Pamela Denise Matzke, etc.

8TH ST SW INTS

Table listing property owners and addresses for 8th St Sw Ints, including entries for Keith Timothy Kallis, Leanne Renee Kallis, etc.

22ND ST SW INTS

Table listing property owners and addresses for 22nd St Sw Ints, including entries for Gary C Solberg, Virgil Melvin Solberg, etc.

COUNTY ROAD 14

Table listing property owners and addresses for County Road 14, including entries for CT 304.02, Elk River, 15595 - 17080, \$C.

Copyright information on this page may not be reproduced or entered into any computer system in any manner whatsoever except with the prior written authorization of the publisher.

12TH AVE NE 2005

2005 MINNEAPOLIS

PAGE 149

COLE

12TH AVE NW

Table with columns for address, listing agent, and phone number. Includes sections for Apartments, DAKVILIN LN N IN TS, and XENIUM LN N IN TS.

Table with columns for address, listing agent, and phone number. Includes sections for COUNTY ROAD 101 N IN TS, FERNBROOK LN N IN TS, and WESTON LN N IN TS.

Table with columns for address, listing agent, and phone number. Includes sections for Apartments, UPRR, and 12TH AVE NW.

Table with columns for address, listing agent, and phone number. Includes sections for Apartments, UPRR, and 12TH AVE NW.

Table with columns for address, listing agent, and phone number. Includes sections for XENIUM LN N IN TS, FERNBROOK LN N IN TS, and WESTON LN N IN TS.

Table with columns for address, listing agent, and phone number. Includes sections for FERNBROOK LN N IN TS, WESTON LN N IN TS, and 12TH AVE NW.

Table with columns for address, listing agent, and phone number. Includes sections for 12TH AVE NW and 12TH AVE NW.

Table with columns for address, listing agent, and phone number. Includes sections for 12TH AVE NW and 12TH AVE NW.

Table with columns for address, listing agent, and phone number. Includes sections for WESTON LN N IN TS, XENE LN N IN TS, and YUMA LN N IN TS.

Table with columns for address, listing agent, and phone number. Includes sections for WESTON LN N IN TS, XENE LN N IN TS, and YUMA LN N IN TS.

Table with columns for address, listing agent, and phone number. Includes sections for 12TH AVE NW and 12TH AVE NW.

Table with columns for address, listing agent, and phone number. Includes sections for 12TH AVE NW and 12TH AVE NW.

Table with columns for address, listing agent, and phone number. Includes sections for WESTON LN N IN TS, XENE LN N IN TS, and YUMA LN N IN TS.

Table with columns for address, listing agent, and phone number. Includes sections for WESTON LN N IN TS, XENE LN N IN TS, and YUMA LN N IN TS.

Table with columns for address, listing agent, and phone number. Includes sections for 12TH AVE NW and 12TH AVE NW.

Table with columns for address, listing agent, and phone number. Includes sections for 12TH AVE NW and 12TH AVE NW.

ADDRESSES

Copyright information and disclaimer text.

12TH AVE S 2005

COLE PAGE 150

12TH AVE S

Table with columns for address, city, zip, and price. Includes listings for Buffalo area, such as 302-311 and 302-311.

12TH AVE S

Table with columns for address, city, zip, and price. Includes listings for Burnsville area, such as 11500-12209 and 11500-12209.

12TH AVE S

Table with columns for address, city, zip, and price. Includes listings for Hopkins area, such as 233.00 and 234.00.

Table with columns for address, city, zip, and price. Includes listings for Minneapolis area, such as 206 Donald Leo Scharber Jr.

12TH AVE S

Table with columns for address, city, zip, and price. Includes listings for Minneapolis area, such as 1047.00 and 59.01.

12TH AVE S

Table with columns for address, city, zip, and price. Includes listings for Minneapolis area, such as 1047.00 and 59.01.

Table with columns for address, city, zip, and price. Includes listings for Minneapolis area, such as 2419 Fredrick J Beckman Jr.

12TH AVE S

Table with columns for address, city, zip, and price. Includes listings for Minneapolis area, such as 2512 Oscar Mejia.

12TH AVE S

Table with columns for address, city, zip, and price. Includes listings for Minneapolis area, such as 2531 Apartments.

Table with columns for address, city, zip, and price. Includes listings for Minneapolis area, such as 2635 Apartments.

12TH AVE S

Table with columns for address, city, zip, and price. Includes listings for Minneapolis area, such as 2717 Apartments.

12TH AVE S

Table with columns for address, city, zip, and price. Includes listings for Minneapolis area, such as 2812 Apartments.

Table with columns for address, city, zip, and price. Includes listings for Minneapolis area, such as 2821 Apartments.

12TH AVE S

Table with columns for address, city, zip, and price. Includes listings for Minneapolis area, such as 2907 Apartments.

12TH AVE S

Table with columns for address, city, zip, and price. Includes listings for Minneapolis area, such as 2907 Apartments.

Copyright information on this page may not be reproduced or entered into any computer system in any manner whatsoever except with the prior written authorized consent of the publisher.

13TH AVE S 2005

2005 MINNEAPOLIS

PAGE 157 COLE

13TH AVE S

Table with 3 columns: Address, Phone, Business type. Includes entries like 117 Palzer Enterprises, 117 Rascrom, 209 Restere Products Co.

Table with 3 columns: Address, Phone, Business type. Includes entries like 110 Traxex Financial Services, 110 Traxex International, 81 Sarah A Stoddard.

Table with 3 columns: Address, Phone, Business type. Includes entries like 130 Apartments, 131 Apartments, 132 Apartments, 134 City of Minneapolis Fire Department.

Table with 3 columns: Address, Phone, Business type. Includes entries like 144 Fire Station 2, 144 Fischers United Supply Inc, 158 Apartments, 158 Lufwaf Pictoria.

Table with 3 columns: Address, Phone, Business type. Includes entries like 208 Art of Chiropractic, 212 Kari J Boudreau, 212 2nd Pottery, 230 Eaga Whit Gist Funeral Chnc.

Table with 3 columns: Address, Phone, Business type. Includes entries like 300 Lucilles Flower Shop, 301 Mark R Hoglund, 306 Apartments, 306 Apartments.

Table with 3 columns: Address, Phone, Business type. Includes entries like 306 Apartments, 306 Apartments, 310 Apartments, 311 Apartments.

Table with 3 columns: Address, Phone, Business type. Includes entries like 311 Apartments, 312 Apartments, 315 Apartments, 316 Apartments.

Table with 3 columns: Address, Phone, Business type. Includes entries like 316 Apartments, 316 Apartments, 317 Apartments, 318 Apartments.

Table with 3 columns: Address, Phone, Business type. Includes entries like 318 Apartments, 318 Apartments, 319 Apartments, 322 Apartments.

Table with 3 columns: Address, Phone, Business type. Includes entries like 322 Apartments, 322 Apartments, 323 Apartments, 324 Apartments.

Table with 3 columns: Address, Phone, Business type. Includes entries like 324 Apartments, 324 Apartments, 325 Apartments, 326 Apartments.

Table with 3 columns: Address, Phone, Business type. Includes entries like TYLER ST NE INTS, 930 at Systems Inc, 77 RESIDENCE.

Table with 3 columns: Address, Phone, Business type. Includes entries like 13TH AVE NW, 505-690-5512, 505-690-5512.

Table with 3 columns: Address, Phone, Business type. Includes entries like 505-690-5512, 505-690-5512, 505-690-5512.

Table with 3 columns: Address, Phone, Business type. Includes entries like 505-690-5512, 505-690-5512, 505-690-5512.

Table with 3 columns: Address, Phone, Business type. Includes entries like 505-690-5512, 505-690-5512, 505-690-5512.

Table with 3 columns: Address, Phone, Business type. Includes entries like 505-690-5512, 505-690-5512, 505-690-5512.

Table with 3 columns: Address, Phone, Business type. Includes entries like 505-690-5512, 505-690-5512, 505-690-5512.

Table with 3 columns: Address, Phone, Business type. Includes entries like 505-690-5512, 505-690-5512, 505-690-5512.

Table with 3 columns: Address, Phone, Business type. Includes entries like 505-690-5512, 505-690-5512, 505-690-5512.

Table with 3 columns: Address, Phone, Business type. Includes entries like 505-690-5512, 505-690-5512, 505-690-5512.

Table with 3 columns: Address, Phone, Business type. Includes entries like 505-690-5512, 505-690-5512, 505-690-5512.

Table with 3 columns: Address, Phone, Business type. Includes entries like 505-690-5512, 505-690-5512, 505-690-5512.

Table with 3 columns: Address, Phone, Business type. Includes entries like 620 Bor Supplies Inc, 623 Buschen Wines Inc, Grand Central Inc.

Table with 3 columns: Address, Phone, Business type. Includes entries like 643 Wyatt Management, 65 RESIDENCE, 11 BUSINESS.

Table with 3 columns: Address, Phone, Business type. Includes entries like 13TH AVE S, Minneapolis, CT 1047.00 E.

Table with 3 columns: Address, Phone, Business type. Includes entries like 133-720-55415, 133-720-55415, 133-720-55415.

Table with 3 columns: Address, Phone, Business type. Includes entries like 133-720-55415, 133-720-55415, 133-720-55415.

Table with 3 columns: Address, Phone, Business type. Includes entries like 133-720-55415, 133-720-55415, 133-720-55415.

Table with 3 columns: Address, Phone, Business type. Includes entries like 133-720-55415, 133-720-55415, 133-720-55415.

Table with 3 columns: Address, Phone, Business type. Includes entries like 133-720-55415, 133-720-55415, 133-720-55415.

Table with 3 columns: Address, Phone, Business type. Includes entries like 133-720-55415, 133-720-55415, 133-720-55415.

Table with 3 columns: Address, Phone, Business type. Includes entries like 133-720-55415, 133-720-55415, 133-720-55415.

Table with 3 columns: Address, Phone, Business type. Includes entries like 133-720-55415, 133-720-55415, 133-720-55415.

Table with 3 columns: Address, Phone, Business type. Includes entries like 133-720-55415, 133-720-55415, 133-720-55415.

Table with 3 columns: Address, Phone, Business type. Includes entries like E 24TH ST INTS, 2404 Apartments, Luis Garcia-Narvaez.

Table with 3 columns: Address, Phone, Business type. Includes entries like 2404 Apartments, Luis Garcia-Narvaez, 2404 Apartments.

Table with 3 columns: Address, Phone, Business type. Includes entries like 2404 Apartments, Luis Garcia-Narvaez, 2404 Apartments.

Table with 3 columns: Address, Phone, Business type. Includes entries like 2404 Apartments, Luis Garcia-Narvaez, 2404 Apartments.

Table with 3 columns: Address, Phone, Business type. Includes entries like 2404 Apartments, Luis Garcia-Narvaez, 2404 Apartments.

Table with 3 columns: Address, Phone, Business type. Includes entries like 2404 Apartments, Luis Garcia-Narvaez, 2404 Apartments.

Table with 3 columns: Address, Phone, Business type. Includes entries like 2404 Apartments, Luis Garcia-Narvaez, 2404 Apartments.

Table with 3 columns: Address, Phone, Business type. Includes entries like 2404 Apartments, Luis Garcia-Narvaez, 2404 Apartments.

Table with 3 columns: Address, Phone, Business type. Includes entries like 2404 Apartments, Luis Garcia-Narvaez, 2404 Apartments.

Table with 3 columns: Address, Phone, Business type. Includes entries like 2404 Apartments, Luis Garcia-Narvaez, 2404 Apartments.

Table with 3 columns: Address, Phone, Business type. Includes entries like 2404 Apartments, Luis Garcia-Narvaez, 2404 Apartments.

Table with 3 columns: Address, Phone, Business type. Includes entries like 2404 Apartments, Luis Garcia-Narvaez, 2404 Apartments.

ADDRESSES

Copyright information on this page may not be reproduced or entered into any computer system in any manner whatsoever except with the prior written authorized consent of the publisher.
+ New Listing 95,96, Etc. - Year First Listed 1965,96, Etc. - Verified Homeowner - Postal Delivery Questionable



14TH AVE S 2005

2005 MINNEAPOLIS

PAGE 165

COLE

14TH AVE S

14TH AVE S

Table with columns for address, price, and status. Includes listings for Minneapolis area.

18TH ST INTS

Table with columns for address, price, and status. Includes listings for 18th St area.

24TH ST INTS

Table with columns for address, price, and status. Includes listings for 24th St area.

28TH ST INTS

Table with columns for address, price, and status. Includes listings for 28th St area.

32ND ST INTS

Table with columns for address, price, and status. Includes listings for 32nd St area.

36TH ST INTS

Table with columns for address, price, and status. Includes listings for 36th St area.

40TH ST INTS

Table with columns for address, price, and status. Includes listings for 40th St area.

44TH ST INTS

Table with columns for address, price, and status. Includes listings for 44th St area.

Table with columns for address, price, and status. Includes listings for 21st St area.

21ST ST INTS

Table with columns for address, price, and status. Includes listings for 21st St area.

25TH ST INTS

Table with columns for address, price, and status. Includes listings for 25th St area.

29TH ST INTS

Table with columns for address, price, and status. Includes listings for 29th St area.

33RD ST INTS

Table with columns for address, price, and status. Includes listings for 33rd St area.

37TH ST INTS

Table with columns for address, price, and status. Includes listings for 37th St area.

41ST ST INTS

Table with columns for address, price, and status. Includes listings for 41st St area.

45TH ST INTS

Table with columns for address, price, and status. Includes listings for 45th St area.

Table with columns for address, price, and status. Includes listings for 26th St area.

26TH ST INTS

Table with columns for address, price, and status. Includes listings for 26th St area.

30TH ST INTS

Table with columns for address, price, and status. Includes listings for 30th St area.

34TH ST INTS

Table with columns for address, price, and status. Includes listings for 34th St area.

38TH ST INTS

Table with columns for address, price, and status. Includes listings for 38th St area.

42ND ST INTS

Table with columns for address, price, and status. Includes listings for 42nd St area.

46TH ST INTS

Table with columns for address, price, and status. Includes listings for 46th St area.

50TH ST INTS

Table with columns for address, price, and status. Includes listings for 50th St area.

Table with columns for address, price, and status. Includes listings for 27th St area.

27TH ST INTS

Table with columns for address, price, and status. Includes listings for 27th St area.

31ST ST INTS

Table with columns for address, price, and status. Includes listings for 31st St area.

35TH ST INTS

Table with columns for address, price, and status. Includes listings for 35th St area.

39TH ST INTS

Table with columns for address, price, and status. Includes listings for 39th St area.

43RD ST INTS

Table with columns for address, price, and status. Includes listings for 43rd St area.

47TH ST INTS

Table with columns for address, price, and status. Includes listings for 47th St area.

51ST ST INTS

Table with columns for address, price, and status. Includes listings for 51st St area.

ADDRESSES

Copyright information on this page may not be reproduced or entered into any computer system in any manner whatsoever except with the prior written authorized consent of the publisher.




**APPENDIX D**  
**ENVIRONMENTAL DATABASE INFORMATION**

**Vacant Lot**

2313 13th Avenue South  
Minneapolis, MN 55404

Inquiry Number: 4023648.2s  
July 31, 2014

**The EDR Radius Map™ Report with GeoCheck®**



6 Armstrong Road, 4th floor  
Shelton, CT 06484  
Toll Free: 800.352.0050  
[www.edrnet.com](http://www.edrnet.com)

# TABLE OF CONTENTS

<u>SECTION</u>	<u>PAGE</u>
Executive Summary .....	ES1
Overview Map .....	2
Detail Map .....	3
Map Findings Summary .....	4
Map Findings .....	8
Orphan Summary .....	624
Government Records Searched/Data Currency Tracking .....	GR-1
 <b><u>GEOCHECK ADDENDUM</u></b>	
Physical Setting Source Addendum .....	A-1
Physical Setting Source Summary .....	A-2
Physical Setting SSURGO Soil Map .....	A-6
Physical Setting Source Map .....	A-11
Physical Setting Source Map Findings .....	A-13
Physical Setting Source Records Searched .....	PSGR-1

***Thank you for your business.***  
 Please contact EDR at 1-800-352-0050  
 with any questions or comments.

### Disclaimer - Copyright and Trademark Notice

This Report contains certain information obtained from a variety of public and other sources reasonably available to Environmental Data Resources, Inc. It cannot be concluded from this Report that coverage information for the target and surrounding properties does not exist from other sources. **NO WARRANTY EXPRESSED OR IMPLIED, IS MADE WHATSOEVER IN CONNECTION WITH THIS REPORT. ENVIRONMENTAL DATA RESOURCES, INC. SPECIFICALLY DISCLAIMS THE MAKING OF ANY SUCH WARRANTIES, INCLUDING WITHOUT LIMITATION, MERCHANTABILITY OR FITNESS FOR A PARTICULAR USE OR PURPOSE. ALL RISK IS ASSUMED BY THE USER. IN NO EVENT SHALL ENVIRONMENTAL DATA RESOURCES, INC. BE LIABLE TO ANYONE, WHETHER ARISING OUT OF ERRORS OR OMISSIONS, NEGLIGENCE, ACCIDENT OR ANY OTHER CAUSE, FOR ANY LOSS OF DAMAGE, INCLUDING, WITHOUT LIMITATION, SPECIAL, INCIDENTAL, CONSEQUENTIAL, OR EXEMPLARY DAMAGES. ANY LIABILITY ON THE PART OF ENVIRONMENTAL DATA RESOURCES, INC. IS STRICTLY LIMITED TO A REFUND OF THE AMOUNT PAID FOR THIS REPORT.** Purchaser accepts this Report "AS IS". Any analyses, estimates, ratings, environmental risk levels or risk codes provided in this Report are provided for illustrative purposes only, and are not intended to provide, nor should they be interpreted as providing any facts regarding, or prediction or forecast of, any environmental risk for any property. Only a Phase I Environmental Site Assessment performed by an environmental professional can provide information regarding the environmental risk for any property. Additionally, the information provided in this Report is not to be construed as legal advice.

Copyright 2014 by Environmental Data Resources, Inc. All rights reserved. Reproduction in any media or format, in whole or in part, of any report or map of Environmental Data Resources, Inc., or its affiliates, is prohibited without prior written permission. EDR and its logos (including Sanborn and Sanborn Map) are trademarks of Environmental Data Resources, Inc. or its affiliates. All other trademarks used herein are the property of their respective owners.

## EXECUTIVE SUMMARY

A search of available environmental records was conducted by Environmental Data Resources, Inc (EDR). The report was designed to assist parties seeking to meet the search requirements of EPA's Standards and Practices for All Appropriate Inquiries (40 CFR Part 312), the ASTM Standard Practice for Environmental Site Assessments (E 1527-13) or custom requirements developed for the evaluation of environmental risk associated with a parcel of real estate.

### TARGET PROPERTY INFORMATION

#### ADDRESS

2313 13TH AVENUE SOUTH  
MINNEAPOLIS, MN 55404

#### COORDINATES

Latitude (North): 44.9596000 - 44° 57' 34.56"  
Longitude (West): 93.2559000 - 93° 15' 21.24"  
Universal Transverse Mercator: Zone 15  
UTM X (Meters): 479816.4  
UTM Y (Meters): 4978277.0  
Elevation: 852 ft. above sea level

### USGS TOPOGRAPHIC MAP ASSOCIATED WITH TARGET PROPERTY

Target Property Map: 44093-H3 MINNEAPOLIS SOUTH, MN  
Most Recent Revision: 1993  
  
East Map: 44093-H2 SAINT PAUL WEST, MN  
Most Recent Revision: 1993

### AERIAL PHOTOGRAPHY IN THIS REPORT

Portions of Photo from: 20100912  
Source: USDA

### TARGET PROPERTY SEARCH RESULTS

The target property was not listed in any of the databases searched by EDR.

### DATABASES WITH NO MAPPED SITES

No mapped sites were found in EDR's search of available ("reasonably ascertainable ") government records either on the target property or within the search radius around the target property for the following databases:

### STANDARD ENVIRONMENTAL RECORDS

#### *Federal NPL site list*

Proposed NPL..... Proposed National Priority List Sites

## EXECUTIVE SUMMARY

NPL LIENS..... Federal Superfund Liens

### ***Federal Delisted NPL site list***

Delisted NPL..... National Priority List Deletions

### ***Federal CERCLIS list***

FEDERAL FACILITY..... Federal Facility Site Information listing

### ***Federal CERCLIS NFRAP site List***

CERC-NFRAP..... CERCLIS No Further Remedial Action Planned

### ***Federal RCRA CORRACTS facilities list***

CORRACTS..... Corrective Action Report

### ***Federal RCRA non-CORRACTS TSD facilities list***

RCRA-TSDF..... RCRA - Treatment, Storage and Disposal

### ***Federal RCRA generators list***

RCRA-LQG..... RCRA - Large Quantity Generators

RCRA-SQG..... RCRA - Small Quantity Generators

### ***Federal institutional controls / engineering controls registries***

LUCIS..... Land Use Control Information System

### ***Federal ERNS list***

ERNS..... Emergency Response Notification System

### ***State and tribal landfill and/or solid waste disposal site lists***

SWF/LF..... Permitted Solid Waste Disposal Facilities

LCP..... Closed Landfills Priority List

UNPERM LF..... Unpermitted Facilities

### ***State and tribal leaking storage tank lists***

LAST..... Leaking Aboveground Storage Tanks

INDIAN LUST..... Leaking Underground Storage Tanks on Indian Land

### ***State and tribal registered storage tank lists***

INDIAN UST..... Underground Storage Tanks on Indian Land

FEMA UST..... Underground Storage Tank Listing

### ***State and tribal voluntary cleanup sites***

INDIAN VCP..... Voluntary Cleanup Priority Listing

### **ADDITIONAL ENVIRONMENTAL RECORDS**

### ***Local Lists of Landfill / Solid Waste Disposal Sites***

ODI..... Open Dump Inventory

## EXECUTIVE SUMMARY

DEBRIS REGION 9..... Torres Martinez Reservation Illegal Dump Site Locations  
SWRCY..... Recycling Facilities  
INDIAN ODI..... Report on the Status of Open Dumps on Indian Lands

### **Local Lists of Hazardous waste / Contaminated Sites**

US CDL..... Clandestine Drug Labs  
MN DEL PLP..... Delisted Permanent List of Priorities  
CDL..... Clandestine Drug Labs  
US HIST CDL..... National Clandestine Laboratory Register

### **Local Land Records**

LIENS 2..... CERCLA Lien Information  
LIENS..... Environmental Liens

### **Records of Emergency Release Reports**

HMIRS..... Hazardous Materials Information Reporting System  
SPILLS..... Spills Database  
AGSPILLS..... Department of Agriculture Spills  
SPILLS 90..... SPILLS 90 data from FirstSearch  
SPILLS 80..... SPILLS 80 data from FirstSearch

### **Other Ascertainable Records**

DOT OPS..... Incident and Accident Data  
DOD..... Department of Defense Sites  
FUDS..... Formerly Used Defense Sites  
CONSENT..... Superfund (CERCLA) Consent Decrees  
UMTRA..... Uranium Mill Tailings Sites  
US MINES..... Mines Master Index File  
TRIS..... Toxic Chemical Release Inventory System  
TSCA..... Toxic Substances Control Act  
FTTS..... FIFRA/ TSCA Tracking System - FIFRA (Federal Insecticide, Fungicide, & Rodenticide Act)/TSCA (Toxic Substances Control Act)  
HIST FTTS..... FIFRA/TSCA Tracking System Administrative Case Listing  
SSTS..... Section 7 Tracking Systems  
ICIS..... Integrated Compliance Information System  
PADS..... PCB Activity Database System  
MLTS..... Material Licensing Tracking System  
RADINFO..... Radiation Information Database  
FINDS..... Facility Index System/Facility Registry System  
RAATS..... RCRA Administrative Action Tracking System  
RMP..... Risk Management Plans  
BULK..... Bulk Facilities Database  
MANIFEST..... Hazardous Waste Manifest Data  
DRYCLEANERS..... Registered Drycleaning Facilities  
ENF..... Generators Associated with Enforcement Logs  
MN HWS Permit..... Active TSD Facilities  
AIRS..... Permit Contact List  
TIER 2..... Tier 2 Facility Listing  
INDIAN RESERV..... Indian Reservations  
SCRD DRYCLEANERS..... State Coalition for Remediation of Drycleaners Listing  
2020 COR ACTION..... 2020 Corrective Action Program List

## EXECUTIVE SUMMARY

LEAD SMELTERS.....	Lead Smelter Sites
PRP.....	Potentially Responsible Parties
US AIRS.....	Aerometric Information Retrieval System Facility Subsystem
MDA LIS.....	Licensing Information System Database Listing
COAL ASH DOE.....	Steam-Electric Plant Operation Data
US FIN ASSUR.....	Financial Assurance Information
COAL ASH EPA.....	Coal Combustion Residues Surface Impoundments List
PCB TRANSFORMER.....	PCB Transformer Registration Database
COAL ASH.....	Coal Ash Disposal Site Listing
AGVIC.....	Agricultural Voluntary Investigation & Cleanup Listing
EPA WATCH LIST.....	EPA WATCH LIST
Financial Assurance.....	Financial Assurance Information Listing

### EDR RECOVERED GOVERNMENT ARCHIVES

#### ***Exclusive Recovered Govt. Archives***

RGA LF.....	Recovered Government Archive Solid Waste Facilities List
RGA HWS.....	Recovered Government Archive State Hazardous Waste Facilities List
RGA LUST.....	Recovered Government Archive Leaking Underground Storage Tank

### SURROUNDING SITES: SEARCH RESULTS

Surrounding sites were identified in the following databases.

Elevations have been determined from the USGS Digital Elevation Model and should be evaluated on a relative (not an absolute) basis. Relative elevation information between sites of close proximity should be field verified. Sites with an elevation equal to or higher than the target property have been differentiated below from sites with an elevation lower than the target property.

Page numbers and map identification numbers refer to the EDR Radius Map report where detailed data on individual sites can be reviewed.

Sites listed in ***bold italics*** are in multiple databases.

Unmappable (orphan) sites are not considered in the foregoing analysis.

### STANDARD ENVIRONMENTAL RECORDS

#### ***Federal NPL site list***

NPL: Also known as Superfund, the National Priority List database is a subset of CERCLIS and identifies over 1,200 sites for priority cleanup under the Superfund program. The source of this database is the U.S. EPA.

A review of the NPL list, as provided by EDR, and dated 10/25/2013 has revealed that there is 1 NPL site within approximately 1 mile of the target property.

<u>Equal/Higher Elevation</u>	<u>Address</u>	<u>Direction / Distance</u>	<u>Map ID</u>	<u>Page</u>
<b><i>SOUTH MINNEAPOLIS RESIDENTIAL</i></b>	<b><i>27TH ST EAST &amp; 17TH AV</i></b>	<b><i>SE 1/4 - 1/2 (0.500 mi.)</i></b>	<b><i>210</i></b>	<b><i>598</i></b>



## EXECUTIVE SUMMARY

### ***Federal CERCLIS list***

CERCLIS: The Comprehensive Environmental Response, Compensation and Liability Information System contains data on potentially hazardous waste sites that have been reported to the USEPA by states, municipalities, private companies and private persons, pursuant to Section 103 of the Comprehensive Environmental Response, Compensation and Liability Act (CERCLA). CERCLIS contains sites which are either proposed to or on the National Priorities List (NPL) and sites which are in the screening and assessment phase for possible inclusion on the NPL.

A review of the CERCLIS list, as provided by EDR, and dated 10/25/2013 has revealed that there is 1 CERCLIS site within approximately 0.5 miles of the target property.

<u>Equal/Higher Elevation</u>	<u>Address</u>	<u>Direction / Distance</u>	<u>Map ID</u>	<u>Page</u>
<b><i>SOUTH MINNEAPOLIS RESIDENTIAL</i></b>	<b><i>27TH ST EAST &amp; 17TH AV</i></b>	<b><i>SE 1/4 - 1/2 (0.500 mi.)</i></b>	<b><i>210</i></b>	<b><i>598</i></b>

### ***Federal RCRA generators list***

RCRA-CESQG: RCRAInfo is EPA's comprehensive information system, providing access to data supporting the Resource Conservation and Recovery Act (RCRA) of 1976 and the Hazardous and Solid Waste Amendments (HSWA) of 1984. The database includes selective information on sites which generate, transport, store, treat and/or dispose of hazardous waste as defined by the Resource Conservation and Recovery Act (RCRA). Conditionally exempt small quantity generators (CESQGs) generate less than 100 kg of hazardous waste, or less than 1 kg of acutely hazardous waste per month.

A review of the RCRA-CESQG list, as provided by EDR, and dated 03/11/2014 has revealed that there are 6 RCRA-CESQG sites within approximately 0.25 miles of the target property.

<u>Equal/Higher Elevation</u>	<u>Address</u>	<u>Direction / Distance</u>	<u>Map ID</u>	<u>Page</u>
<b><i>INDIAN HEALTH BOARD OF MINNEAP</i></b>	<b><i>1315 E 24TH ST</i></b>	<b><i>S 0 - 1/8 (0.034 mi.)</i></b>	<b><i>A6</i></b>	<b><i>19</i></b>
<u>Lower Elevation</u>	<u>Address</u>	<u>Direction / Distance</u>	<u>Map ID</u>	<u>Page</u>
<b><i>DEACONESS HOSPITAL</i></b>	<b><i>1400 E 24TH ST</i></b>	<b><i>ESE 0 - 1/8 (0.059 mi.)</i></b>	<b><i>B8</i></b>	<b><i>21</i></b>
<b><i>MN INDIAN WOMENS RESOURCE CENT</i></b>	<b><i>2300 15TH AVE S</i></b>	<b><i>ENE 0 - 1/8 (0.118 mi.)</i></b>	<b><i>14</i></b>	<b><i>42</i></b>
<b><i>CENTER SCHOOL INC</i></b>	<b><i>2421 BLOOMINGTON AVE S</i></b>	<b><i>ESE 1/8 - 1/4 (0.185 mi.)</i></b>	<b><i>G31</i></b>	<b><i>81</i></b>
<b><i>SUPERAMERICA 4378</i></b>	<b><i>2445 BLOOMINGTON AVE</i></b>	<b><i>ESE 1/8 - 1/4 (0.195 mi.)</i></b>	<b><i>J44</i></b>	<b><i>128</i></b>
<b><i>NATIVE AMERICAN COMMUNITY CLIN</i></b>	<b><i>1213 E FRANKLIN AVE</i></b>	<b><i>NNW 1/8 - 1/4 (0.224 mi.)</i></b>	<b><i>N63</i></b>	<b><i>161</i></b>

### ***Federal institutional controls / engineering controls registries***

US ENG CONTROLS: A listing of sites with engineering controls in place.

A review of the US ENG CONTROLS list, as provided by EDR, and dated 03/19/2014 has revealed that there is 1 US ENG CONTROLS site within approximately 0.5 miles of the target property.

<u>Equal/Higher Elevation</u>	<u>Address</u>	<u>Direction / Distance</u>	<u>Map ID</u>	<u>Page</u>
<b><i>SOUTH MINNEAPOLIS RESIDENTIAL</i></b>	<b><i>27TH ST EAST &amp; 17TH AV</i></b>	<b><i>SE 1/4 - 1/2 (0.500 mi.)</i></b>	<b><i>210</i></b>	<b><i>598</i></b>

## EXECUTIVE SUMMARY

**US INST CONTROL:** A listing of sites with institutional controls in place. Institutional controls include administrative measures, such as groundwater use restrictions, construction restrictions, property use restrictions, and post remediation care requirements intended to prevent exposure to contaminants remaining on site. Deed restrictions are generally required as part of the institutional controls.

A review of the US INST CONTROL list, as provided by EDR, and dated 03/19/2014 has revealed that there is 1 US INST CONTROL site within approximately 0.5 miles of the target property.

<u>Equal/Higher Elevation</u>	<u>Address</u>	<u>Direction / Distance</u>	<u>Map ID</u>	<u>Page</u>
<b><i>SOUTH MINNEAPOLIS RESIDENTIAL</i></b>	<b><i>27TH ST EAST &amp; 17TH AV</i></b>	<b><i>SE 1/4 - 1/2 (0.500 mi.)</i></b>	<b><i>210</i></b>	<b><i>598</i></b>

### ***State- and tribal - equivalent NPL***

**MN PLP:** The list identifies hazardous waste sites where investigation and cleanup are needed, cleanup is underway, or cleanup has been completed and long-term monitoring or maintenance continues

A review of the MN PLP list, as provided by EDR, and dated 12/23/2013 has revealed that there is 1 MN PLP site within approximately 1 mile of the target property.

<u>Lower Elevation</u>	<u>Address</u>	<u>Direction / Distance</u>	<u>Map ID</u>	<u>Page</u>
CMC HEARTLAND LITE YARD SITE		SE 1/2 - 1 (0.883 mi.)	AQ211	614

### ***State- and tribal - equivalent CERCLIS***

**SHWS:** The Superfund Site Information Listing records are the states' equivalent to CERCLIS. These sites may or may not already be listed on the federal CERCLIS list. Priority sites planned for cleanup using state funds (state equivalent of Superfund) are identified along with sites where cleanup will be paid for by potentially responsible parties. The data come from the Minnesota Pollution Control's Superfund Permanent List of Priorities.

A review of the SHWS list, as provided by EDR, and dated 03/27/2014 has revealed that there is 1 SHWS site within approximately 1 mile of the target property.

<u>Lower Elevation</u>	<u>Address</u>	<u>Direction / Distance</u>	<u>Map ID</u>	<u>Page</u>
<b><i>CMC HEARTLAND LITE YARD</i></b>	<b><i>HIAWATHA &amp; EAST 28TH</i></b>	<b><i>SE 1/2 - 1 (0.896 mi.)</i></b>	<b><i>AQ212</i></b>	<b><i>615</i></b>

### ***State and tribal leaking storage tank lists***

**LUST:** The Leaking Underground Storage Tank Incident Reports contain an inventory of reported leaking underground storage tank incidents. The data come from the Minnesota Pollution Control Agency's Leak Sites list.

A review of the LUST list, as provided by EDR, and dated 05/01/2014 has revealed that there are 19 LUST sites within approximately 0.5 miles of the target property.

<u>Equal/Higher Elevation</u>	<u>Address</u>	<u>Direction / Distance</u>	<u>Map ID</u>	<u>Page</u>
<b><i>OLD GAS STATION</i></b> Complete Site Closed Date: 11/10/2004 00:00:00	<b><i>1000 24TH ST E</i></b>	<b><i>W 1/8 - 1/4 (0.188 mi.)</i></b>	<b><i>H36</i></b>	<b><i>84</i></b>
<b><i>OUR SAVIORS LUTHERAN CHURCH</i></b> Complete Site Closed Date: 11/03/1998 00:00:00	<b><i>2315 CHICAGO AVE S</i></b>	<b><i>W 1/4 - 1/2 (0.327 mi.)</i></b>	<b><i>AA133</i></b>	<b><i>347</i></b>

## EXECUTIVE SUMMARY

<u>Equal/Higher Elevation</u>	<u>Address</u>	<u>Direction / Distance</u>	<u>Map ID</u>	<u>Page</u>
<b>CHILDRENS HEALTH CARE DBA CHIL</b> Complete Site Closed Date: 12/03/2010 00:00:00	<b>2525 CHICAGO AVE S</b>	<b>WSW 1/4 - 1/2 (0.384 mi.)</b>	<b>AC153</b>	<b>421</b>
<b>PPL INDUSTRIES</b> Complete Site Closed Date: 02/20/1990 00:00:00	<b>806 E FRANKLIN</b>	<b>NW 1/4 - 1/2 (0.386 mi.)</b>	<b>AE161</b>	<b>456</b>
<b>AMOCO SS #5112</b> Complete Site Closed Date: 05/11/2005 00:00:00 Complete Site Closed Date: 04/27/2007 00:00:00	<b>2550 CHICAGO AVE</b>	<b>SW 1/4 - 1/2 (0.418 mi.)</b>	<b>AG168</b>	<b>467</b>
<b>MEMORIAL BLOOD CENTER OF MINNE</b> Complete Site Closed Date: 06/29/2000 00:00:00	<b>2304 PARK AVE</b>	<b>W 1/4 - 1/2 (0.453 mi.)</b>	<b>AL190</b>	<b>532</b>
<b>ALLINA-PHILLIPS EYE INSTITUTE</b> Complete Site Closed Date: 11/07/1991 00:00:00	<b>2215 PARK AVE S</b>	<b>W 1/4 - 1/2 (0.455 mi.)</b>	<b>AM191</b>	<b>536</b>
<b>LUTHERAN SOCIAL SERVICES</b> Complete Site Closed Date: 03/11/2008 00:00:00	<b>2414 PARK AVE S</b>	<b>W 1/4 - 1/2 (0.456 mi.)</b>	<b>AN192</b>	<b>555</b>
<b>LAW OFFICE OF LUBOV AND ASSOCI</b> Complete Site Closed Date: 08/16/1999 00:00:00	<b>2445 PARK AVE</b>	<b>WSW 1/4 - 1/2 (0.467 mi.)</b>	<b>196</b>	<b>565</b>
<b>THOMPSON BROTHERS FUNERAL HOME</b> Complete Site Closed Date: 12/22/1997 00:00:00	<b>2535 PARK AVE S</b>	<b>WSW 1/4 - 1/2 (0.495 mi.)</b>	<b>AP205</b>	<b>583</b>
<b>MINNEAPOLIS ZUHRAH TEMPLE</b> Complete Site Closed Date: 06/29/2011 00:00:00	<b>2540 PARK AVE</b>	<b>WSW 1/4 - 1/2 (0.499 mi.)</b>	<b>209</b>	<b>595</b>
<u>Lower Elevation</u>	<u>Address</u>	<u>Direction / Distance</u>	<u>Map ID</u>	<u>Page</u>
<b>BII-DI-GAIN-DASH-ANWEBI ELDER</b> Complete Site Closed Date: 03/30/2012 00:00:00	<b>2404 BLOOMINGTON AVE S</b>	<b>ESE 1/8 - 1/4 (0.179 mi.)</b>	<b>F28</b>	<b>77</b>
<b>THE FREE STORE</b> Complete Site Closed Date: 01/22/2002 00:00:00	<b>2438 BLOOMINGTON AVE</b>	<b>ESE 1/8 - 1/4 (0.190 mi.)</b>	<b>G40</b>	<b>93</b>
<b>SUPERAMERICA 4378</b> Complete Site Closed Date: 01/18/1995 00:00:00 Complete Site Closed Date: 12/07/2010 00:00:00	<b>2445 BLOOMINGTON AVE</b>	<b>ESE 1/8 - 1/4 (0.195 mi.)</b>	<b>J44</b>	<b>128</b>
<b>FORMER FRANKLIN AVENUE GAS STA</b> Complete Site Closed Date: 10/07/2011 00:00:00	<b>1120 E FRANKLIN AVE</b>	<b>NNW 1/8 - 1/4 (0.237 mi.)</b>	<b>R77</b>	<b>175</b>
<b>SUPERAMERICA #4385</b> Complete Site Closed Date: 05/29/2002 00:00:00	<b>1020 E FRANKLIN AVE</b>	<b>NW 1/4 - 1/2 (0.271 mi.)</b>	<b>V111</b>	<b>251</b>
<b>FORMER LABOUSKY PROPERTY</b> Complete Site Closed Date: 03/24/1995 00:00:00	<b>1525 E FRANKLIN AVE</b>	<b>NE 1/4 - 1/2 (0.286 mi.)</b>	<b>W117</b>	<b>273</b>
<b>JOE LA BOVSKY PROPERTY</b> Complete Site Closed Date: 03/06/1996 00:00:00	<b>1545 E FRANKLIN AVE</b>	<b>NE 1/4 - 1/2 (0.302 mi.)</b>	<b>124</b>	<b>308</b>
<b>GRIGGS CONTRACTING INC</b> Complete Site Closed Date: 06/08/1990 00:00:00	<b>2113 CEDAR AVE S</b>	<b>ENE 1/4 - 1/2 (0.444 mi.)</b>	<b>AK184</b>	<b>509</b>

### **State and tribal registered storage tank lists**

UST: The Underground Storage Tank database contains registered USTs. USTs are regulated under Subtitle I of the Resource Conservation and Recovery Act (RCRA). The data come from the Minnesota Pollution Control's Underground Storage Tank File.

A review of the UST list, as provided by EDR, and dated 05/01/2014 has revealed that there are 11 UST

## EXECUTIVE SUMMARY

sites within approximately 0.25 miles of the target property.

<u>Equal/Higher Elevation</u>	<u>Address</u>	<u>Direction / Distance</u>	<u>Map ID</u>	<u>Page</u>
<b>OLD GAS STATION</b>	<b>1000 24TH ST E</b>	<b>W 1/8 - 1/4 (0.188 mi.)</b>	<b>H36</b>	<b>84</b>
<b>METZ BAKING CO - MPLS</b>	<b>912 E 24TH ST</b>	<b>W 1/8 - 1/4 (0.220 mi.)</b>	<b>54</b>	<b>149</b>
<b>JACK REIDHEAD</b>	<b>1403 SE 4TH ST DINKYTOW</b>	<b>WNW 1/8 - 1/4 (0.249 mi.)</b>	<b>S93</b>	<b>204</b>
<b>GEMSTONE PRODUCTS CO</b>	<b>70 102ND ST S</b>	<b>WNW 1/8 - 1/4 (0.249 mi.)</b>	<b>S96</b>	<b>210</b>
<u>Lower Elevation</u>	<u>Address</u>	<u>Direction / Distance</u>	<u>Map ID</u>	<u>Page</u>
<b>FAIRVIEW DEACONESS CENTER</b>	<b>1400 E 24TH ST</b>	<b>ESE 0 - 1/8 (0.059 mi.)</b>	<b>B9</b>	<b>23</b>
<b>PENTAGON APARTMENTS</b>	<b>1415 E 22ND ST</b>	<b>NE 0 - 1/8 (0.112 mi.)</b>	<b>13</b>	<b>33</b>
<b>BII DI GAIN DASH ANWEBI ELDER</b>	<b>2400 BLOOMINGTON AVE. S</b>	<b>ESE 1/8 - 1/4 (0.178 mi.)</b>	<b>F24</b>	<b>59</b>
<b>D&amp;E PRODUCTS</b>	<b>2214 BLOOMINGTON AVE</b>	<b>ENE 1/8 - 1/4 (0.192 mi.)</b>	<b>I42</b>	<b>123</b>
<b>SUPERAMERICA #4378</b>	<b>2445 BLOOMINGTON AVE S</b>	<b>ESE 1/8 - 1/4 (0.195 mi.)</b>	<b>J45</b>	<b>139</b>
<b>FRANKLIN BUSINESS CENTER</b>	<b>1422 E FRANKLIN AVE</b>	<b>NNE 1/8 - 1/4 (0.225 mi.)</b>	<b>M66</b>	<b>163</b>
<b>CROWN AUTO INC</b>	<b>1201 E FRANKLIN</b>	<b>NNW 1/8 - 1/4 (0.226 mi.)</b>	<b>N70</b>	<b>170</b>

AST: The Aboveground Storage Tank database contains registered ASTs. The data come from the Minnesota Pollution Control's Aboveground Storage Tank File.

A review of the AST list, as provided by EDR, and dated 05/01/2014 has revealed that there is 1 AST site within approximately 0.25 miles of the target property.

<u>Lower Elevation</u>	<u>Address</u>	<u>Direction / Distance</u>	<u>Map ID</u>	<u>Page</u>
<b>PENTAGON APARTMENTS</b>	<b>1415 E 22ND ST</b>	<b>NE 0 - 1/8 (0.112 mi.)</b>	<b>13</b>	<b>33</b>

### **State and tribal institutional control / engineering control registries**

INST CONTROL: Sites that have an Institutional Control event.

A review of the INST CONTROL list, as provided by EDR, and dated 03/27/2014 has revealed that there is 1 INST CONTROL site within approximately 0.5 miles of the target property.

<u>Lower Elevation</u>	<u>Address</u>	<u>Direction / Distance</u>	<u>Map ID</u>	<u>Page</u>
<b>MINNEAPOLIS AMERICAN INDIAN CE</b>	<b>1530 E FRANKLIN AVE</b>	<b>NE 1/4 - 1/2 (0.264 mi.)</b>	<b>U107</b>	<b>225</b>

### **State and tribal voluntary cleanup sites**

VIC: This is the Minnesota Pollution Control Agency's Voluntary Investigation and Cleanup Program list.

A review of the VIC list, as provided by EDR, and dated 03/27/2014 has revealed that there are 9 VIC sites within approximately 0.5 miles of the target property.

<u>Equal/Higher Elevation</u>	<u>Address</u>	<u>Direction / Distance</u>	<u>Map ID</u>	<u>Page</u>
<b>1316 EAST 24TH STREET</b>	<b>1316 EAST 24TH STREET</b>	<b>S 0 - 1/8 (0.032 mi.)</b>	<b>A2</b>	<b>8</b>
<b>MINNEGASCO METER SITES #3-14TH</b>	<b>14TH AVENUE S. AND E. 2</b>	<b>SSE 1/8 - 1/4 (0.162 mi.)</b>	<b>E19</b>	<b>46</b>
<u>Lower Elevation</u>	<u>Address</u>	<u>Direction / Distance</u>	<u>Map ID</u>	<u>Page</u>
<b>VIP PHASE II</b>	<b>2400-2419 BLOOMINGTON A</b>	<b>ESE 1/8 - 1/4 (0.178 mi.)</b>	<b>F26</b>	<b>64</b>

## EXECUTIVE SUMMARY

<u>Lower Elevation</u>	<u>Address</u>	<u>Direction / Distance</u>	<u>Map ID</u>	<u>Page</u>
<i>THE FREE STORE</i>	<i>2438 BLOOMINGTON AVE</i>	<i>ESE 1/8 - 1/4 (0.190 mi.)</i>	<i>G40</i>	<i>93</i>
<i>FRANKLIN STATION TOWNHOMES</i>	<i>2406-09 16TH AVE. S, 24</i>	<i>E 1/8 - 1/4 (0.237 mi.)</i>	<i>Q78</i>	<i>182</i>
<i>MINNEAPOLIS AMERICAN INDIAN CE</i>	<i>1530 E FRANKLIN AVE</i>	<i>NE 1/4 - 1/2 (0.264 mi.)</i>	<i>U107</i>	<i>225</i>
<i>EAST PHILLIPS COMMUNITY CENTER</i>	<i>2307 17TH AVENUE SOUTH</i>	<i>E 1/4 - 1/2 (0.297 mi.)</i>	<i>X119</i>	<i>284</i>
<i>URBAN GARDEN - 17TH AVE.</i>	<i>2426-2430-1/2 17TH AVEN</i>	<i>ESE 1/4 - 1/2 (0.304 mi.)</i>	<i>125</i>	<i>312</i>
<i>ANISHINABE BII-GII-WIIN</i>	<i>FRANKLIN AVE &amp; HIAWATHA</i>	<i>ENE 1/4 - 1/2 (0.374 mi.)</i>	<i>146</i>	<i>382</i>

### ***State and tribal Brownfields sites***

BROWNFIELDS: Purchasing, selling, or developing property can present a special set of obstacles if the property is contaminated with chemicals. The Petroleum Brownfields Program is one of several programs within the Minnesota Pollution Control Agency (MPCA) designed to help people address these obstacles. The purpose of the Petroleum Brownfields Program is to provide the technical assistance and liability assurance needed to expedite and facilitate the development, transfer, investigation and/or cleanup of property that is contaminated with petroleum.

A review of the BROWNFIELDS list, as provided by EDR, and dated 09/30/2013 has revealed that there are 3 BROWNFIELDS sites within approximately 0.5 miles of the target property.

<u>Equal/Higher Elevation</u>	<u>Address</u>	<u>Direction / Distance</u>	<u>Map ID</u>	<u>Page</u>
<i>22ND STREET REALIGNMENT PROJEC</i>	<i>22ND ST</i>	<i>WNW 1/8 - 1/4 (0.249 mi.)</i>	<i>S94</i>	<i>207</i>
<i>PROPOSED OPEN ARMS</i>	<i>2500 THROUGH 2520 BLOOM</i>	<i>SE 1/8 - 1/4 (0.250 mi.)</i>	<i>T104</i>	<i>222</i>
<i>FORMER AMOCO STATION 5112</i>	<i>2550 CHICAGO AVE</i>	<i>SW 1/4 - 1/2 (0.418 mi.)</i>	<i>AG167</i>	<i>467</i>

### **ADDITIONAL ENVIRONMENTAL RECORDS**

#### ***Local Brownfield lists***

US BROWNFIELDS: The EPA's listing of Brownfields properties from the Cleanups in My Community program, which provides information on Brownfields properties for which information is reported back to EPA, as well as areas served by Brownfields grant programs.

A review of the US BROWNFIELDS list, as provided by EDR, and dated 07/01/2014 has revealed that there is 1 US BROWNFIELDS site within approximately 0.5 miles of the target property.

<u>Lower Elevation</u>	<u>Address</u>	<u>Direction / Distance</u>	<u>Map ID</u>	<u>Page</u>
<i>PHILLIP'S FILLING STATION/DRY</i>	<i>17TH AVENUE &amp; 24TH STRE</i>	<i>E 1/4 - 1/2 (0.299 mi.)</i>	<i>122</i>	<i>301</i>

#### ***Local Lists of Hazardous waste / Contaminated Sites***

SRS: The database contains site information for sites monitored by the Site Remediation Section.

A review of the SRS list, as provided by EDR, and dated 03/27/2014 has revealed that there are 9 SRS

## EXECUTIVE SUMMARY

sites within approximately 0.5 miles of the target property.

<u>Equal/Higher Elevation</u>	<u>Address</u>	<u>Direction / Distance</u>	<u>Map ID</u>	<u>Page</u>
<i>1316 EAST 24TH STREET</i>	<i>1316 EAST 24TH STREET</i>	<i>S 0 - 1/8 (0.032 mi.)</i>	<i>A2</i>	<i>8</i>
<i>MINNEGASCO METER SITES #3-14TH</i>	<i>14TH AVENUE S. AND E. 2</i>	<i>SSE 1/8 - 1/4 (0.162 mi.)</i>	<i>E19</i>	<i>46</i>
<u>Lower Elevation</u>	<u>Address</u>	<u>Direction / Distance</u>	<u>Map ID</u>	<u>Page</u>
<i>VIP PHASE II</i>	<i>2400-2419 BLOOMINGTON A</i>	<i>ESE 1/8 - 1/4 (0.178 mi.)</i>	<i>F26</i>	<i>64</i>
<i>THE FREE STORE</i>	<i>2438 BLOOMINGTON AVE</i>	<i>ESE 1/8 - 1/4 (0.190 mi.)</i>	<i>G40</i>	<i>93</i>
<i>FRANKLIN STATION TOWNHOMES</i>	<i>2406-09 16TH AVE. S, 24</i>	<i>E 1/8 - 1/4 (0.237 mi.)</i>	<i>Q78</i>	<i>182</i>
<i>MINNEAPOLIS AMERICAN INDIAN CE</i>	<i>1530 E FRANKLIN AVE</i>	<i>NE 1/4 - 1/2 (0.264 mi.)</i>	<i>U107</i>	<i>225</i>
<i>EAST PHILLIPS COMMUNITY CENTER</i>	<i>2307 17TH AVENUE SOUTH</i>	<i>E 1/4 - 1/2 (0.297 mi.)</i>	<i>X119</i>	<i>284</i>
<i>URBAN GARDEN - 17TH AVE.</i>	<i>2426-2430-1/2 17TH AVEN</i>	<i>ESE 1/4 - 1/2 (0.304 mi.)</i>	<i>125</i>	<i>312</i>
<i>ANISHINABE BII-GII-WIIN</i>	<i>FRANKLIN AVE &amp; HIAWATHA</i>	<i>ENE 1/4 - 1/2 (0.374 mi.)</i>	<i>146</i>	<i>382</i>

### **Other Ascertainable Records**

RCRA NonGen / NLR: RCRAInfo is EPA's comprehensive information system, providing access to data supporting the Resource Conservation and Recovery Act (RCRA) of 1976 and the Hazardous and Solid Waste Amendments (HSWA) of 1984. The database includes selective information on sites which generate, transport, store, treat and/or dispose of hazardous waste as defined by the Resource Conservation and Recovery Act (RCRA). Non-Generators do not presently generate hazardous waste.

A review of the RCRA NonGen / NLR list, as provided by EDR, and dated 03/11/2014 has revealed that there are 13 RCRA NonGen / NLR sites within approximately 0.25 miles of the target property.

<u>Equal/Higher Elevation</u>	<u>Address</u>	<u>Direction / Distance</u>	<u>Map ID</u>	<u>Page</u>
<i>MINNEGASCO-MIXER STATION</i>	<i>2442 14TH AVE SO</i>	<i>SSE 1/8 - 1/4 (0.128 mi.)</i>	<i>D16</i>	<i>44</i>
<i>METZ BAKING CO - MPLS</i>	<i>912 E 24TH ST</i>	<i>W 1/8 - 1/4 (0.220 mi.)</i>	<i>54</i>	<i>149</i>
<i>MNDOT HIGHWAY 55 CONSTRUCTION</i>	<i>NE OF 25 1/2 ST &amp; HIGHW</i>	<i>WNW 1/8 - 1/4 (0.249 mi.)</i>	<i>S101</i>	<i>218</i>
<u>Lower Elevation</u>	<u>Address</u>	<u>Direction / Distance</u>	<u>Map ID</u>	<u>Page</u>
<i>LUTHERAN DEACONESS HOSPITAL</i>	<i>2315 14TH AVE SOUTH</i>	<i>NE 0 - 1/8 (0.080 mi.)</i>	<i>C12</i>	<i>31</i>
<i>INTERMACO INC - BLOOMINGTON AV</i>	<i>2400 BLOOMINGTON AVE</i>	<i>ESE 1/8 - 1/4 (0.178 mi.)</i>	<i>F23</i>	<i>58</i>
<i>D &amp; E PRODUCTS</i>	<i>2214 BLOOMINGTON AVE</i>	<i>ENE 1/8 - 1/4 (0.192 mi.)</i>	<i>I43</i>	<i>127</i>
<i>FLEXOGRAPHICS INC</i>	<i>1414 E FRANKLIN AVE</i>	<i>NNE 1/8 - 1/4 (0.224 mi.)</i>	<i>M61</i>	<i>159</i>
<i>CROWN AUTO INC</i>	<i>1201 E FRANKLIN AVE</i>	<i>NNW 1/8 - 1/4 (0.226 mi.)</i>	<i>N69</i>	<i>168</i>
<i>DC SALES</i>	<i>1121 E FRANKLIN AVE</i>	<i>NNW 1/8 - 1/4 (0.238 mi.)</i>	<i>R80</i>	<i>194</i>
<i>FRANKLIN BUSINESS CTR</i>	<i>1433 E FRANKLIN AVE</i>	<i>NNE 1/8 - 1/4 (0.239 mi.)</i>	<i>O82</i>	<i>196</i>
<i>PROSPER INDUSTRIES AIBDC</i>	<i>1433 E FRANKLIN AVE STE</i>	<i>NNE 1/8 - 1/4 (0.239 mi.)</i>	<i>O85</i>	<i>198</i>
<i>SANDVIK MARIE CTR</i>	<i>112 FRANKLIN AVE E</i>	<i>NNW 1/8 - 1/4 (0.239 mi.)</i>	<i>R86</i>	<i>200</i>
<i>BANNER CREATIONS INC</i>	<i>1433 FRANKLIN AVE E</i>	<i>NNE 1/8 - 1/4 (0.242 mi.)</i>	<i>O90</i>	<i>202</i>

ROD: Record of Decision. ROD documents mandate a permanent remedy at an NPL (Superfund) site containing technical and health information to aid the cleanup.

A review of the ROD list, as provided by EDR, and dated 11/25/2013 has revealed that there is 1 ROD site within approximately 1 mile of the target property.

<u>Equal/Higher Elevation</u>	<u>Address</u>	<u>Direction / Distance</u>	<u>Map ID</u>	<u>Page</u>
<i>SOUTH MINNEAPOLIS RESIDENTIAL</i>	<i>27TH ST EAST &amp; 17TH AV</i>	<i>SE 1/4 - 1/2 (0.500 mi.)</i>	<i>210</i>	<i>598</i>

## EXECUTIVE SUMMARY

MN LS: The List of Sites includes: Comprehensive Environmental Response, Compensation, and Liability Information System (CERCLIS), No Further Remedial Action Planned (NFRAP), National Priorities List (NPL), Permanent List of Priorities (PLP), Sites delisted from the Permanent List of Priorities (DPLP), Hazardous Waste Permit Unit Project Facilities (HW PERM), List of Permitted Solid Waste Facilities (SW PERM), 1980 Metropolitan Area Waste Disposal Site Inventory, 1980 Statewide Outstate Dump Inventory (ODI), Voluntary and Investigation Program (VIC), and Closed Landfill Sites Undergoing Cleanup (LCP). The List of Sites comes from Minnesota Pollution Control

A review of the MN LS list, as provided by EDR, and dated 04/22/2009 has revealed that there are 10 MN LS sites within approximately 0.5 miles of the target property.

<u>Equal/Higher Elevation</u>	<u>Address</u>	<u>Direction / Distance</u>	<u>Map ID</u>	<u>Page</u>
<b>MINNEGASCO METER SITE - MIXER</b>	<b>14TH AVE S &amp; E 25TH ST</b>	<b>SSE 1/8 - 1/4 (0.162 mi.)</b>	<b>E20</b>	<b>55</b>
<b>OPEN ARMS SITE</b>	<b>SEE LOCATION DESCRIPTIO</b>	<b>SE 1/4 - 1/2 (0.250 mi.)</b>	<b>T105</b>	<b>224</b>
<b>ALLINA-PHILLIPS EYE INSTITUTE</b>	<b>2215 PARK AVE S</b>	<b>W 1/4 - 1/2 (0.455 mi.)</b>	<b>AM191</b>	<b>536</b>
<u>Lower Elevation</u>	<u>Address</u>	<u>Direction / Distance</u>	<u>Map ID</u>	<u>Page</u>
<b>THE FREE STORE</b>	<b>2438 BLOOMINGTON AVE</b>	<b>ESE 1/8 - 1/4 (0.190 mi.)</b>	<b>G40</b>	<b>93</b>
<b>FRANKLIN STATION TOWNHOMES</b>	<b>SEE LOCATION DESCRIPTIO</b>	<b>E 1/8 - 1/4 (0.237 mi.)</b>	<b>Q76</b>	<b>174</b>
<b>MINNEAPOLIS AMERICAN INDIAN CE</b>	<b>1530 E FRANKLIN AVE</b>	<b>NE 1/4 - 1/2 (0.264 mi.)</b>	<b>U107</b>	<b>225</b>
<b>VIP PHASE II</b>	<b>SEE LOCATION DESCRIPTIO</b>	<b>ESE 1/4 - 1/2 (0.266 mi.)</b>	<b>108</b>	<b>248</b>
<b>URBAN GARDEN - 17TH AVE.</b>	<b>2426 - 2430 1/2 17TH AV</b>	<b>ESE 1/4 - 1/2 (0.304 mi.)</b>	<b>126</b>	<b>325</b>
<b>ANISHINABE BII-GII-WIIN</b>	<b>FRANKLIN AVE &amp; HIAWATHA</b>	<b>ENE 1/4 - 1/2 (0.374 mi.)</b>	<b>146</b>	<b>382</b>
<b>PROPOSED LRT YARD &amp; SHOPS SITE</b>	<b>SEE LOCATION DESCRIPTIO</b>	<b>NE 1/4 - 1/2 (0.477 mi.)</b>	<b>198</b>	<b>568</b>

WIMN: Since 2003, the PCA's "What's in My Neighborhood?" database provides information about air quality, hazardous waste, remediation, solid waste, tanks and leaks, and water quality around Minnesota.

A review of the WIMN list, as provided by EDR, and dated 07/12/2014 has revealed that there are 146 WIMN sites within approximately 0.5 miles of the target property.

<u>Equal/Higher Elevation</u>	<u>Address</u>	<u>Direction / Distance</u>	<u>Map ID</u>	<u>Page</u>
<b>HENNEPIN COUNTY - HHW</b>	<b>2300 13TH AVE S</b>	<b>NNW 0 - 1/8 (0.031 mi.)</b>	<b>1</b>	<b>8</b>
<b>1316 EAST 24TH STREET</b>	<b>1316 E 24TH ST</b>	<b>S 0 - 1/8 (0.032 mi.)</b>	<b>A3</b>	<b>18</b>
<b>INDIAN HEALTH BOARD OF MINNEAP</b>	<b>1315 E 24TH ST</b>	<b>S 0 - 1/8 (0.034 mi.)</b>	<b>A6</b>	<b>19</b>
<b>MINNEGASCO - MIXER STATION</b>	<b>2442 14TH AVE S</b>	<b>SSE 1/8 - 1/4 (0.128 mi.)</b>	<b>D15</b>	<b>44</b>
<b>MINNEGASCO METER SITE - MIXER</b>	<b>14TH AVE S &amp; E 25TH ST</b>	<b>SSE 1/8 - 1/4 (0.162 mi.)</b>	<b>E20</b>	<b>55</b>
<b>OLD GAS STATION</b>	<b>1000 24TH ST E</b>	<b>W 1/8 - 1/4 (0.188 mi.)</b>	<b>H36</b>	<b>84</b>
<b>METZ BAKING CO - MPLS</b>	<b>912 E 24TH ST</b>	<b>W 1/8 - 1/4 (0.220 mi.)</b>	<b>54</b>	<b>149</b>
<b>OPEN ARMS - MINNEAPOLIS</b>	<b>2500 BLOOMINGTON AVE S</b>	<b>SE 1/8 - 1/4 (0.233 mi.)</b>	<b>P73</b>	<b>173</b>
<b>LUTHERAN SOCIAL SERVICES DEMOL</b>	<b>PARK AVE S</b>	<b>WNW 1/8 - 1/4 (0.249 mi.)</b>	<b>S92</b>	<b>204</b>
<b>JACK REIDHEAD</b>	<b>1403 SE 4TH ST DINKYTOW</b>	<b>WNW 1/8 - 1/4 (0.249 mi.)</b>	<b>S93</b>	<b>204</b>
<b>22ND STREET REALIGNMENT PROJEC</b>	<b>22ND ST</b>	<b>WNW 1/8 - 1/4 (0.249 mi.)</b>	<b>S94</b>	<b>207</b>
<b>THE WELLSTONE</b>	<b>ADDRESS UNKNOWN</b>	<b>WNW 1/8 - 1/4 (0.249 mi.)</b>	<b>S95</b>	<b>209</b>
<b>CEMSTONE PRODUCTS CO</b>	<b>70 102ND ST S</b>	<b>WNW 1/8 - 1/4 (0.249 mi.)</b>	<b>S96</b>	<b>210</b>
<b>LITTLE EARTH IV - CSW</b>	<b>SEE LOCATION DESCRIPTIO</b>	<b>WNW 1/8 - 1/4 (0.249 mi.)</b>	<b>S97</b>	<b>216</b>
<b>AMERICAN INDIAN HOUSING</b>	<b>2020 BLOOMINGTON 1504 E</b>	<b>WNW 1/8 - 1/4 (0.249 mi.)</b>	<b>S98</b>	<b>216</b>
<b>FEDERAL BUILDING</b>	<b>212 S 3RD AVE</b>	<b>WNW 1/8 - 1/4 (0.249 mi.)</b>	<b>S99</b>	<b>218</b>
<b>CHILDREN'S HOSPITALS &amp; CLINICS</b>	<b>SEE LOCATION DESCRIPTIO</b>	<b>WNW 1/8 - 1/4 (0.249 mi.)</b>	<b>S100</b>	<b>218</b>
<b>MNDOT HIGHWAY 55 CONSTRUCTION</b>	<b>NE OF 25 1/2 ST &amp; HIGHW</b>	<b>WNW 1/8 - 1/4 (0.249 mi.)</b>	<b>S101</b>	<b>218</b>
<b>GATEWAY PHASE IV</b>	<b>NW CORNER OF FRANKLIN A</b>	<b>WNW 1/8 - 1/4 (0.249 mi.)</b>	<b>S102</b>	<b>220</b>
<b>METRO TRANSIT RAIL SUPPORT FAC</b>	<b>ADDRESS UNKNOWN</b>	<b>WNW 1/8 - 1/4 (0.249 mi.)</b>	<b>S103</b>	<b>222</b>
<b>PROPOSED OPEN ARMS</b>	<b>2500 THROUGH 2520 BLOOM</b>	<b>SE 1/8 - 1/4 (0.250 mi.)</b>	<b>T104</b>	<b>222</b>
<b>OPEN ARMS SITE</b>	<b>SEE LOCATION DESCRIPTIO</b>	<b>SE 1/4 - 1/2 (0.250 mi.)</b>	<b>T105</b>	<b>224</b>
<b>CORNERHOUSE</b>	<b>2502 10TH AVE S</b>	<b>SW 1/4 - 1/2 (0.261 mi.)</b>	<b>106</b>	<b>224</b>



## EXECUTIVE SUMMARY

<u>Equal/Higher Elevation</u>	<u>Address</u>	<u>Direction / Distance</u>	<u>Map ID</u>	<u>Page</u>
<b>REDEVELOPMENT PROPERTY</b>	<b>1014 E FRANKLIN AVE</b>	<b>NW 1/4 - 1/2 (0.277 mi.)</b>	<b>V116</b>	<b>271</b>
<b>CHICAGO COMMONS CORP NURSING H</b>	<b>2401 CHICAGO AVE S</b>	<b>WSW 1/4 - 1/2 (0.301 mi.)</b>	<b>123</b>	<b>304</b>
GLOBAL PHARMACY	811 E 24TH ST	W 1/4 - 1/2 (0.320 mi.)	130	343
<b>M &amp; W AUTO REPAIR</b>	<b>1515 E 26TH ST</b>	<b>SSE 1/4 - 1/2 (0.322 mi.)</b>	<b>Z131</b>	<b>343</b>
<b>OUR SAVIORS LUTHERAN CHURCH</b>	<b>2315 CHICAGO AVE S</b>	<b>W 1/4 - 1/2 (0.327 mi.)</b>	<b>AA133</b>	<b>347</b>
<b>PHILLIPS COMMUNITY SCHOOL</b>	<b>2300 CHICAGO AVE</b>	<b>W 1/4 - 1/2 (0.329 mi.)</b>	<b>AA134</b>	<b>355</b>
EGEKVIST BAKERY	2601 BLOOMINGTON AVE	SSE 1/4 - 1/2 (0.332 mi.)	Z136	361
<b>OUR SAVIORS HOUSING</b>	<b>2219 CHICAGO AVE</b>	<b>WNW 1/4 - 1/2 (0.334 mi.)</b>	<b>137</b>	<b>361</b>
<b>MIDWEST RESTAURANT SEATING</b>	<b>2607 BLOOMINGTON AVE S</b>	<b>SSE 1/4 - 1/2 (0.338 mi.)</b>	<b>Z138</b>	<b>363</b>
NEUROSURGICAL ASSOCIATES	913 E 26TH ST 305 PIPER	SW 1/4 - 1/2 (0.346 mi.)	140	366
<b>BK HAULING &amp; RECYCLING - CHICA</b>	<b>2123 CHICAGO AVE S</b>	<b>WNW 1/4 - 1/2 (0.354 mi.)</b>	<b>141</b>	<b>367</b>
CHICAGO AVE STREETScape CONST	SEE LOCATION DESCRIPTIO	WSW 1/4 - 1/2 (0.363 mi.)	142	367
<b>MN ONCOLOGY HEMATOLOGY - MINNE</b>	<b>913 26TH ST E STE 405</b>	<b>SW 1/4 - 1/2 (0.381 mi.)</b>	<b>AB148</b>	<b>417</b>
<b>MINNESOTA DIAGNOSTIC CENTER</b>	<b>910 E 26TH ST LL10</b>	<b>SW 1/4 - 1/2 (0.382 mi.)</b>	<b>AB149</b>	<b>418</b>
PEDIATRIC ENT ASSOCIATES - 26T	910 E 26TH ST STE 323	SW 1/4 - 1/2 (0.382 mi.)	AB150	419
MINNESOTA ONCOLOGY HEMATOLOGY	910 E 26TH ST STE 200	SW 1/4 - 1/2 (0.382 mi.)	AB151	420
<b>TWIN CITIES SPINE CENTER</b>	<b>913 E 26TH ST 601</b>	<b>SW 1/4 - 1/2 (0.382 mi.)</b>	<b>AB152</b>	<b>420</b>
<b>CHILDREN'S HEALTH CARE HOSPITA</b>	<b>2525 CHICAGO AVE S</b>	<b>WSW 1/4 - 1/2 (0.384 mi.)</b>	<b>AC154</b>	<b>440</b>
ABBOTT NORTHWESTERN MEDICAL PI	913 26TH ST E STE 101	SW 1/4 - 1/2 (0.384 mi.)	AB155	453
SURGICAL SPECIALISTS OF MINNES	2545 CHICAGO AVE S STE	SW 1/4 - 1/2 (0.385 mi.)	AD156	453
<b>CHILDRENS HEART CLINIC</b>	<b>2545 CHICAGO AVE S STE</b>	<b>SW 1/4 - 1/2 (0.385 mi.)</b>	<b>AD157</b>	<b>453</b>
PEDIATRIC & ADOLESCENT SERVICE	2545 CHICAGO AVE S STE	SW 1/4 - 1/2 (0.385 mi.)	AD158	455
PEDIATRIC SURGICAL ASSOCIATES	2545 CHICAGO AVE S STE	SW 1/4 - 1/2 (0.385 mi.)	AD159	455
ABBOTT NORTHWESTERN MEDICAL PH	2545 CHICAGO AVE S STE	SW 1/4 - 1/2 (0.385 mi.)	AD160	455
<b>PPL INDUSTRIES</b>	<b>806 E FRANKLIN</b>	<b>NW 1/4 - 1/2 (0.386 mi.)</b>	<b>AE161</b>	<b>456</b>
<b>CHEF CAFE</b>	<b>806 FRANKLIN AVE E</b>	<b>NW 1/4 - 1/2 (0.386 mi.)</b>	<b>AE162</b>	<b>460</b>
<b>CARLSON PRINTING CO</b>	<b>2001 CHICAGO AVE</b>	<b>WNW 1/4 - 1/2 (0.389 mi.)</b>	<b>AE163</b>	<b>463</b>
PEDIATRIC ENT ASSOCIATES	2530 CHICAGO AVE S STE	SW 1/4 - 1/2 (0.400 mi.)	AF164	466
PEDIATRIC SURGICAL ASSOCIATES	2530 CHICAGO AVE S	SW 1/4 - 1/2 (0.400 mi.)	AF165	466
CHILDREN'S RESPIRATORY & CRITI	2530 CHICAGO AVE S STE	SW 1/4 - 1/2 (0.400 mi.)	AF166	467
<b>AMOCO SS #5112</b>	<b>2550 CHICAGO AVE</b>	<b>SW 1/4 - 1/2 (0.418 mi.)</b>	<b>AG168</b>	<b>467</b>
PHILLIPS NEIGHBORHOOD CLINIC	2647 BLOOMINGTON AVE S	SSE 1/4 - 1/2 (0.423 mi.)	169	491
PLANNED PARENTHOOD MN ND SD -	1921 CHICAGO AVE S	NW 1/4 - 1/2 (0.428 mi.)	AI173	497
FAIRVIEW CENTRO DE SALVO	1915 CHICAGO AVE	NW 1/4 - 1/2 (0.431 mi.)	AI175	499
MINNESOTA EYE CONSULTANTS MINN	710 E 24TH ST STE 106	W 1/4 - 1/2 (0.438 mi.)	AJ176	500
RETINA CENTER PA	710 E 24TH ST STE 304	W 1/4 - 1/2 (0.438 mi.)	AJ177	500
<b>CONSULTING RADIOLOGISTS LTD</b>	<b>710 E 24TH ST STE 700</b>	<b>W 1/4 - 1/2 (0.438 mi.)</b>	<b>AJ178</b>	<b>500</b>
EYE CARE ASSOCIATES PA - 24TH	710 E 24TH ST STE 201	W 1/4 - 1/2 (0.438 mi.)	AJ179	502
<b>U OF M CARDIAC CLINIC</b>	<b>710 E 24TH ST STE 202</b>	<b>W 1/4 - 1/2 (0.438 mi.)</b>	<b>AJ180</b>	<b>502</b>
VITREORETINAL SURGERY - MINNEA	710 E 24TH ST STE 103	W 1/4 - 1/2 (0.438 mi.)	AJ181	504
MILDRED S HANSON MD PA	710 E 24TH ST STE 403	W 1/4 - 1/2 (0.438 mi.)	AJ182	505
<b>FIRE STATION #5</b>	<b>2700 BLOOMINGTON AVE S</b>	<b>SSE 1/4 - 1/2 (0.442 mi.)</b>	<b>183</b>	<b>505</b>
<b>MULTI RESOURCE CENTERS INC</b>	<b>1900 CHICAGO AVE S</b>	<b>NW 1/4 - 1/2 (0.445 mi.)</b>	<b>AI186</b>	<b>526</b>
<b>RESOURCE INC</b>	<b>1900 CHICAGO AVE</b>	<b>NW 1/4 - 1/2 (0.445 mi.)</b>	<b>AI187</b>	<b>530</b>
PARK AVENUE CENTER SITE 2	2318 PARK AVE	W 1/4 - 1/2 (0.453 mi.)	AL189	532
<b>MEMORIAL BLOOD CENTER OF MINNE</b>	<b>2304 PARK AVE</b>	<b>W 1/4 - 1/2 (0.453 mi.)</b>	<b>AL190</b>	<b>532</b>
<b>ALLINA-PHILLIPS EYE INSTITUTE</b>	<b>2215 PARK AVE S</b>	<b>W 1/4 - 1/2 (0.455 mi.)</b>	<b>AM191</b>	<b>536</b>
<b>LUTHERAN SOCIAL SERVICES</b>	<b>2414 PARK AVE S</b>	<b>W 1/4 - 1/2 (0.456 mi.)</b>	<b>AN192</b>	<b>555</b>
<b>LUTHERAN SOCIAL SERVICE OF MN</b>	<b>2414 PARK AVE</b>	<b>W 1/4 - 1/2 (0.456 mi.)</b>	<b>AN193</b>	<b>558</b>
<b>MINNEAPOLIS EAR NOSE THROAT CL</b>	<b>2211 PARK AVE S</b>	<b>W 1/4 - 1/2 (0.456 mi.)</b>	<b>AM194</b>	<b>563</b>
<b>LAW OFFICE OF LUBOV AND ASSOCI</b>	<b>2445 PARK AVE</b>	<b>WSW 1/4 - 1/2 (0.467 mi.)</b>	<b>196</b>	<b>565</b>
CARRIAGE HOUSE	2120 PARK AVE S	WNW 1/4 - 1/2 (0.473 mi.)	197	568
<b>2615 PARK AVE ASSOCIATES</b>	<b>2600 COLUMBUS AVE S</b>	<b>SW 1/4 - 1/2 (0.483 mi.)</b>	<b>199</b>	<b>569</b>
<b>CITY GRAPHICS INC</b>	<b>1825 CHICAGO AVE</b>	<b>NW 1/4 - 1/2 (0.488 mi.)</b>	<b>AO200</b>	<b>571</b>
<b>CITY LIFE CENTER</b>	<b>2520 PARK AVE S</b>	<b>WSW 1/4 - 1/2 (0.490 mi.)</b>	<b>AP201</b>	<b>573</b>
PARK AVENUE CENTER SITE 1	2525 PARK AVE	WSW 1/4 - 1/2 (0.490 mi.)	AP202	577

## EXECUTIVE SUMMARY

<u>Equal/Higher Elevation</u>	<u>Address</u>	<u>Direction / Distance</u>	<u>Map ID</u>	<u>Page</u>
<b>ANDERSEN ELEMENTARY SCHOOL</b>	<b>1098 ANDERSEN LN</b>	<b>SSW 1/4 - 1/2 (0.491 mi.)</b>	<b>203</b>	<b>577</b>
<b>THOMPSON BROTHERS FUNERAL HOME</b>	<b>2535 PARK AVE S</b>	<b>WSW 1/4 - 1/2 (0.495 mi.)</b>	<b>AP205</b>	<b>583</b>
<b>BEST APTS</b>	<b>2008 PARK AVE S</b>	<b>WNW 1/4 - 1/2 (0.496 mi.)</b>	<b>206</b>	<b>587</b>
<b>JACK KIFFES AUTOMOTIVE</b>	<b>2750 BLOOMINGTON AVE</b>	<b>SSE 1/4 - 1/2 (0.497 mi.)</b>	<b>207</b>	<b>593</b>
<b>MINNEAPOLIS ZUHRAH TEMPLE</b>	<b>2540 PARK AVE</b>	<b>WSW 1/4 - 1/2 (0.499 mi.)</b>	<b>209</b>	<b>595</b>
<u>Lower Elevation</u>	<u>Address</u>	<u>Direction / Distance</u>	<u>Map ID</u>	<u>Page</u>
<b>FAIRVIEW DEACONESS CENTER</b>	<b>1400 E 24TH ST</b>	<b>ESE 0 - 1/8 (0.059 mi.)</b>	<b>B9</b>	<b>23</b>
<b>FAIRVIEW COMMUNITY HOSPITALS</b>	<b>2315 14TH AVE S</b>	<b>NE 0 - 1/8 (0.080 mi.)</b>	<b>C11</b>	<b>31</b>
<b>PENTAGON APARTMENTS</b>	<b>1415 E 22ND ST</b>	<b>NE 0 - 1/8 (0.112 mi.)</b>	<b>13</b>	<b>33</b>
<b>MN INDIAN WOMENS RESOURCE CENT</b>	<b>2300 15TH AVE S</b>	<b>ENE 0 - 1/8 (0.118 mi.)</b>	<b>14</b>	<b>42</b>
<b>BII DI GAIN DASH ANWEBI ELDER</b>	<b>2400 BLOOMINGTON AVE. S</b>	<b>ESE 1/8 - 1/4 (0.178 mi.)</b>	<b>F22</b>	<b>56</b>
<b>INTERMACO INC - BLOOMINGTON AV</b>	<b>2400 BLOOMINGTON AVE</b>	<b>ESE 1/8 - 1/4 (0.178 mi.)</b>	<b>F23</b>	<b>58</b>
<b>BII-DI-GAIN-DASH-ANWEBI ELDER</b>	<b>2404 BLOOMINGTON AVE S</b>	<b>ESE 1/8 - 1/4 (0.179 mi.)</b>	<b>F28</b>	<b>77</b>
<b>BII DI GAIN DASH ANWEBI ELDER</b>	<b>2415 BLOOMINGTON SOUTH</b>	<b>ESE 1/8 - 1/4 (0.183 mi.)</b>	<b>F29</b>	<b>80</b>
<b>CENTER SCHOOL INC</b>	<b>2421 BLOOMINGTON AVE S</b>	<b>ESE 1/8 - 1/4 (0.185 mi.)</b>	<b>G32</b>	<b>82</b>
<b>AMERICAN INDIAN COMMUNITY PROP</b>	<b>2224 BLOOMINGTON AVE S</b>	<b>ENE 1/8 - 1/4 (0.190 mi.)</b>	<b>I38</b>	<b>92</b>
<b>THE FREE STORE</b>	<b>2438 BLOOMINGTON AVE</b>	<b>ESE 1/8 - 1/4 (0.190 mi.)</b>	<b>G40</b>	<b>93</b>
<b>D&amp;E PRODUCTS</b>	<b>2214 BLOOMINGTON AVE</b>	<b>ENE 1/8 - 1/4 (0.192 mi.)</b>	<b>I42</b>	<b>123</b>
<b>SUPERAMERICA 4378</b>	<b>2445 BLOOMINGTON AVE</b>	<b>ESE 1/8 - 1/4 (0.195 mi.)</b>	<b>J44</b>	<b>128</b>
<b>ALDI STORE 67</b>	<b>1311 E FRANKLIN AVE</b>	<b>N 1/8 - 1/4 (0.217 mi.)</b>	<b>K49</b>	<b>148</b>
<b>DOLLAR TREE 3922</b>	<b>1221 E FRANKLIN AVE</b>	<b>NNW 1/8 - 1/4 (0.223 mi.)</b>	<b>N58</b>	<b>158</b>
<b>FLEXOGRAPHICS</b>	<b>1414 E FRANKLIN AVE</b>	<b>NNE 1/8 - 1/4 (0.224 mi.)</b>	<b>M60</b>	<b>159</b>
<b>NATIVE AMERICAN COMMUNITY CLIN</b>	<b>1213 E FRANKLIN AVE</b>	<b>NNW 1/8 - 1/4 (0.224 mi.)</b>	<b>N64</b>	<b>162</b>
<b>FRANKLIN BUSINESS CENTER</b>	<b>1422 E FRANKLIN AVE</b>	<b>NNE 1/8 - 1/4 (0.225 mi.)</b>	<b>M66</b>	<b>163</b>
<b>CROWN AUTO INC</b>	<b>1201 E FRANKLIN</b>	<b>NNW 1/8 - 1/4 (0.226 mi.)</b>	<b>N70</b>	<b>170</b>
<b>FRANKLIN STATION TOWNHOMES</b>	<b>SEE LOCATION DESCRIPTIO</b>	<b>E 1/8 - 1/4 (0.237 mi.)</b>	<b>Q76</b>	<b>174</b>
<b>FORMER FRANKLIN AVENUE GAS STA</b>	<b>1120 E FRANKLIN AVE</b>	<b>NNW 1/8 - 1/4 (0.237 mi.)</b>	<b>R77</b>	<b>175</b>
<b>DC SALES</b>	<b>1121 E FRANKLIN AVE</b>	<b>NNW 1/8 - 1/4 (0.238 mi.)</b>	<b>R80</b>	<b>194</b>
<b>MASHKIKI WAAKAAIGAN PHARMACY</b>	<b>1433 E FRANKLIN AVE STE</b>	<b>NNE 1/8 - 1/4 (0.239 mi.)</b>	<b>O83</b>	<b>198</b>
<b>FAMILY DOLLAR STORE 9056</b>	<b>1433 E FRANKLIN AVE</b>	<b>NNE 1/8 - 1/4 (0.239 mi.)</b>	<b>O84</b>	<b>198</b>
<b>SANDVIK MARIE CTR</b>	<b>112 FRANKLIN AVE E</b>	<b>NNW 1/8 - 1/4 (0.239 mi.)</b>	<b>R86</b>	<b>200</b>
<b>FRANKLIN BUSINESS CENTER</b>	<b>1433 FRANKLIN AVE E</b>	<b>NNE 1/8 - 1/4 (0.242 mi.)</b>	<b>O89</b>	<b>202</b>
<b>MINNEAPOLIS AMERICAN INDIAN CE</b>	<b>1530 E FRANKLIN AVE</b>	<b>NE 1/4 - 1/2 (0.264 mi.)</b>	<b>U107</b>	<b>225</b>
<b>VIP PHASE II</b>	<b>SEE LOCATION DESCRIPTIO</b>	<b>ESE 1/4 - 1/2 (0.266 mi.)</b>	<b>108</b>	<b>248</b>
<b>MIDWEST DENTAL ASSOCIATES PA</b>	<b>1037 E FRANKLIN AVE</b>	<b>NW 1/4 - 1/2 (0.266 mi.)</b>	<b>V109</b>	<b>249</b>
<b>U OF M COMMUNITY HEALTH CARE C</b>	<b>ADDRESS UNKNOWN</b>	<b>NE 1/4 - 1/2 (0.269 mi.)</b>	<b>W110</b>	<b>250</b>
<b>SUPERAMERICA</b>	<b>1020 E FRANKLIN AVE</b>	<b>NW 1/4 - 1/2 (0.271 mi.)</b>	<b>V112</b>	<b>262</b>
<b>MOKA PHARMACY</b>	<b>1515 E FRANKLIN AVE</b>	<b>NE 1/4 - 1/2 (0.271 mi.)</b>	<b>U113</b>	<b>265</b>
<b>U OF M COMMUNITY HEALTHCARE</b>	<b>2001 BLOOMINGTON AVE</b>	<b>NE 1/4 - 1/2 (0.275 mi.)</b>	<b>W114</b>	<b>267</b>
<b>HIAWATHA TOWERS APARTMENTS</b>	<b>2121 16TH AVE S</b>	<b>ENE 1/4 - 1/2 (0.275 mi.)</b>	<b>115</b>	<b>269</b>
<b>FORMER LABOUSKY PROPERTY</b>	<b>1525 E FRANKLIN AVE</b>	<b>NE 1/4 - 1/2 (0.286 mi.)</b>	<b>W117</b>	<b>273</b>
<b>NORWEGIAN LUTHERAN CHURCH</b>	<b>10TH &amp; FRANKLIN</b>	<b>NW 1/4 - 1/2 (0.290 mi.)</b>	<b>118</b>	<b>281</b>
<b>EAST PHILLIPS COMMUNITY CENTER</b>	<b>2307 17TH AVE S</b>	<b>E 1/4 - 1/2 (0.297 mi.)</b>	<b>X120</b>	<b>299</b>
<b>MANY RIVERS</b>	<b>1909 15TH AVE S</b>	<b>NNE 1/4 - 1/2 (0.298 mi.)</b>	<b>121</b>	<b>299</b>
<b>JOE LA BOVSKY PROPERTY</b>	<b>1545 E FRANKLIN AVE</b>	<b>NE 1/4 - 1/2 (0.302 mi.)</b>	<b>124</b>	<b>308</b>
<b>URBAN GARDEN - 17TH AVE.</b>	<b>2426 - 2430 1/2 17TH AV</b>	<b>ESE 1/4 - 1/2 (0.304 mi.)</b>	<b>126</b>	<b>325</b>
<b>HIAWATHA TOWERS APARTMENTS</b>	<b>2019 16TH AVE S</b>	<b>NE 1/4 - 1/2 (0.312 mi.)</b>	<b>127</b>	<b>326</b>
<b>HIAWATHA TOWERS APARTMENT</b>	<b>1700 E 22ND ST</b>	<b>ENE 1/4 - 1/2 (0.312 mi.)</b>	<b>128</b>	<b>328</b>
<b>RED &amp; WHITE TAXI</b>	<b>928 E FRANKLIN AVE</b>	<b>NW 1/4 - 1/2 (0.317 mi.)</b>	<b>Y129</b>	<b>336</b>
<b>APARTMENT BLD 907</b>	<b>907 W FRANKLIN AVE</b>	<b>NW 1/4 - 1/2 (0.326 mi.)</b>	<b>Y132</b>	<b>344</b>
<b>PROJECT FOR PRIDE IN LIVING</b>	<b>2000 ELLIOT AVE S</b>	<b>NW 1/4 - 1/2 (0.331 mi.)</b>	<b>Y135</b>	<b>360</b>
<b>ANISHINABE BII-GII-WIIN #2</b>	<b>SEE LOCATION DESCRIPTIO</b>	<b>NE 1/4 - 1/2 (0.346 mi.)</b>	<b>139</b>	<b>366</b>
<b>HOLY ROSARY</b>	<b>2424 18TH AVE S</b>	<b>E 1/4 - 1/2 (0.364 mi.)</b>	<b>143</b>	<b>368</b>
<b>APPLE SQUARE APARTMENTS- STEVE</b>	<b>1818 14TH AVE S</b>	<b>N 1/4 - 1/2 (0.367 mi.)</b>	<b>144</b>	<b>375</b>

## EXECUTIVE SUMMARY

<u>Lower Elevation</u>	<u>Address</u>	<u>Direction / Distance</u>	<u>Map ID</u>	<u>Page</u>
EAST PHILLIPS PARK IMPROVEMENT	ADDRESS UNKNOWN	E 1/4 - 1/2 (0.371 mi.)	145	381
<b>ANISHINABE BII-GII-WIIN</b>	<b>FRANKLIN AVE &amp; HIAWATHA</b>	<b>ENE 1/4 - 1/2 (0.374 mi.)</b>	<b>146</b>	<b>382</b>
NORTHERN IMPRINTS & EMBROIDERY	1915 HIAWATHA AVE	NE 1/4 - 1/2 (0.379 mi.)	147	417
<b>BEITHLING MANUFACTURING CO</b>	<b>837 17TH AVE S</b>	<b>NE 1/4 - 1/2 (0.423 mi.)</b>	<b>AH170</b>	<b>491</b>
<b>HENNEPIN COUNTY REGIONAL RR AU</b>	<b>823 17TH AVE S</b>	<b>NE 1/4 - 1/2 (0.424 mi.)</b>	<b>AH171</b>	<b>493</b>
<b>FOUR STAR LINES</b>	<b>817 17TH AVE S</b>	<b>NE 1/4 - 1/2 (0.424 mi.)</b>	<b>AH172</b>	<b>495</b>
<b>METRO TRANSIT - LIGHT RAIL O&amp;M</b>	<b>1810 E FRANKLIN AVE</b>	<b>ENE 1/4 - 1/2 (0.429 mi.)</b>	<b>174</b>	<b>497</b>
<b>GRIGGS CONTRACTING INC</b>	<b>2113 CEDAR AVE S</b>	<b>ENE 1/4 - 1/2 (0.444 mi.)</b>	<b>AK184</b>	<b>509</b>
<b>DADSONS MACHINING INC</b>	<b>2103 CEDAR AVE S</b>	<b>ENE 1/4 - 1/2 (0.444 mi.)</b>	<b>AK185</b>	<b>524</b>
CEDAR BOX COMPANY	2012 CEDAR AVE S	ENE 1/4 - 1/2 (0.453 mi.)	188	531
HIAWATHA LRT O AND M FACILITY	ADDRESS UNKNOWN	ENE 1/4 - 1/2 (0.464 mi.)	195	564
<b>PROPOSED LRT YARD &amp; SHOPS SITE</b>	<b>SEE LOCATION DESCRIPTIO</b>	<b>NE 1/4 - 1/2 (0.477 mi.)</b>	<b>198</b>	<b>568</b>
CEDAR APARTMENTS - MINNEAPOLIS	SEE LOCATION DESCRIPTIO	NNE 1/4 - 1/2 (0.495 mi.)	204	583
SOCIAL SECURITY BUILDING	1811 CHICAGO AVE	NW 1/4 - 1/2 (0.497 mi.)	AO208	595

### EDR HIGH RISK HISTORICAL RECORDS

#### **EDR Exclusive Records**

EDR MGP: The EDR Proprietary Manufactured Gas Plant Database includes records of coal gas plants (manufactured gas plants) compiled by EDR's researchers. Manufactured gas sites were used in the United States from the 1800's to 1950's to produce a gas that could be distributed and used as fuel. These plants used whale oil, rosin, coal, or a mixture of coal, oil, and water that also produced a significant amount of waste. Many of the byproducts of the gas production, such as coal tar (oily waste containing volatile and non-volatile chemicals), sludges, oils and other compounds are potentially hazardous to human health and the environment. The byproduct from this process was frequently disposed of directly at the plant site and can remain or spread slowly, serving as a continuous source of soil and groundwater contamination.

A review of the EDR MGP list, as provided by EDR, has revealed that there is 1 EDR MGP site within approximately 1 mile of the target property.

<u>Lower Elevation</u>	<u>Address</u>	<u>Direction / Distance</u>	<u>Map ID</u>	<u>Page</u>
U OF M UNDERGROUND LIBRARY OU	216 - 21ST AVENUE SOUTH	NE 1/2 - 1 (0.968 mi.)	213	623

EDR US Hist Auto Stat: EDR has searched selected national collections of business directories and has collected listings of potential gas station/filling station/service station sites that were available to EDR researchers. EDR's review was limited to those categories of sources that might, in EDR's opinion, include gas station/filling station/service station establishments. The categories reviewed included, but were not limited to gas, gas station, gasoline station, filling station, auto, automobile repair, auto service station, service station, etc. This database falls within a category of information EDR classifies as "High Risk Historical Records", or HRHR. EDR's HRHR effort presents unique and sometimes proprietary data about past sites and operations that typically create environmental concerns, but may not show up in current government records searches.

A review of the EDR US Hist Auto Stat list, as provided by EDR, has revealed that there are 24 EDR US Hist Auto Stat sites within approximately 0.25 miles of the target property.

<u>Equal/Higher Elevation</u>	<u>Address</u>	<u>Direction / Distance</u>	<u>Map ID</u>	<u>Page</u>
GUNNAR S GARAGE	1313 E 24TH	SSW 0 - 1/8 (0.034 mi.)	A4	18
RAND CHAS T	1311 E 24TH	SSW 0 - 1/8 (0.034 mi.)	A5	18

## EXECUTIVE SUMMARY

<u>Equal/Higher Elevation</u>	<u>Address</u>	<u>Direction / Distance</u>	<u>Map ID</u>	<u>Page</u>
RORER AND CANNING	1301 E 24TH	SSW 0 - 1/8 (0.036 mi.)	A7	20
ERICKSON GUST E	2325 10TH AVE S	W 1/8 - 1/4 (0.184 mi.)	30	80
CHUCK S	1000 E 24TH	W 1/8 - 1/4 (0.187 mi.)	H33	83
BLADE S GARAGE AND JOHNSTON S	1000 E 24TH ST	W 1/8 - 1/4 (0.187 mi.)	H34	83
BOLL PETER	2476 BLOOMINGTON AVE	SE 1/8 - 1/4 (0.212 mi.)	48	148
MC KAY GEO M	2504 BLOOMINGTON AVE	SE 1/8 - 1/4 (0.236 mi.)	P74	174

<u>Lower Elevation</u>	<u>Address</u>	<u>Direction / Distance</u>	<u>Map ID</u>	<u>Page</u>
JAKE S AUTO BODY	2213 S 15TH AVE	NE 1/8 - 1/4 (0.144 mi.)	17	46
ART S REPAIR SHOP	2008 S 13TH AVE	N 1/8 - 1/4 (0.152 mi.)	18	46
DREON GEO W JR	2105 S 12TH AVE	NNW 1/8 - 1/4 (0.168 mi.)	21	56
TOM S SERVICE	2400 BLOOMINGTON AVE	ESE 1/8 - 1/4 (0.178 mi.)	F27	76
ERKEL ARCHIE C	2224 BLOOMINGTON AVE	ENE 1/8 - 1/4 (0.190 mi.)	I37	92
BARKLIND DAVID	2438 BLOOMINGTON AVE	ESE 1/8 - 1/4 (0.190 mi.)	G39	93
G AND K CONOCO SERVICE STATION	2224 BLOOMINGTON	ENE 1/8 - 1/4 (0.191 mi.)	I41	123
MOOTZ LAWRENCE	1224 FRANKLIN AVE E	N 1/8 - 1/4 (0.219 mi.)	53	149
HOLLAND WM J	1420 FRANKLIN AVE E	NNE 1/8 - 1/4 (0.223 mi.)	M55	157
AUNE OSCAR A	1420 FRANKLIN E	NNE 1/8 - 1/4 (0.223 mi.)	M57	158
RON STANDARD SERVICE	1420 E FRANKLIN AVE	NNE 1/8 - 1/4 (0.224 mi.)	M65	163
STAN S CLASSIC CARS	1409 E FRANKLIN AVE	NNE 1/8 - 1/4 (0.230 mi.)	M71	173
WAHL HARRY F	1411 E FRANKLIN AVE	NNE 1/8 - 1/4 (0.232 mi.)	O72	173
PEDERSEN A B	1502 E FRANKLIN AVE	NNE 1/8 - 1/4 (0.238 mi.)	O81	196
DOBSON ORVILLE K	1124 E FRANKLIN AVE	NNW 1/8 - 1/4 (0.242 mi.)	N87	201
AL AND BILL S TEXACO SERVICE	1124 FRANKLIN AVE E	NNW 1/8 - 1/4 (0.242 mi.)	N88	202

EDR US Hist Cleaners: EDR has searched selected national collections of business directories and has collected listings of potential dry cleaner sites that were available to EDR researchers. EDR's review was limited to those categories of sources that might, in EDR's opinion, include dry cleaning establishments. The categories reviewed included, but were not limited to dry cleaners, cleaners, laundry, laundromat, cleaning/laundry, wash & dry etc. This database falls within a category of information EDR classifies as "High Risk Historical Records", or HRHR. EDR's HRHR effort presents unique and sometimes proprietary data about past sites and operations that typically create environmental concerns, but may not show up in current government records searches.

A review of the EDR US Hist Cleaners list, as provided by EDR, has revealed that there are 16 EDR US Hist Cleaners sites within approximately 0.25 miles of the target property.

<u>Equal/Higher Elevation</u>	<u>Address</u>	<u>Direction / Distance</u>	<u>Map ID</u>	<u>Page</u>
Not reported	2433 13TH AVE S	S 0 - 1/8 (0.075 mi.)	10	31

<u>Lower Elevation</u>	<u>Address</u>	<u>Direction / Distance</u>	<u>Map ID</u>	<u>Page</u>
SHAPIRO BROTHERS INC	2400 BLOOMINGTON AVE	ESE 1/8 - 1/4 (0.178 mi.)	F25	63
ONE HOUR VISUAL MERCHANDISER	2429 BLOOMINGTBN AVE	ESE 1/8 - 1/4 (0.187 mi.)	G35	84
TOWER LAUNDRY	2447 BLOOMINGTON AVE	ESE 1/8 - 1/4 (0.196 mi.)	J46	147
ADVANCE TOWER LAUNDERERS AND C	2449 BLOOMINGTON AVE	ESE 1/8 - 1/4 (0.197 mi.)	J47	147
ELECTRIC LAUNDERES AND CLEANER	1311 E FRANKLIN AVE	N 1/8 - 1/4 (0.217 mi.)	K50	149
GABLE BROS	1304 E FRANKLIN AVE	N 1/8 - 1/4 (0.217 mi.)	L51	149
KRIS MIER	1302 E FRANKLIN AVE	N 1/8 - 1/4 (0.217 mi.)	L52	149
PILGRIM CLEANERS AND LAUNDERER	1420 FRANKLIN AVE E	NNE 1/8 - 1/4 (0.223 mi.)	M56	158
MC CABE MATTHEW J	1221 E FRANKLIN AVE	NNW 1/8 - 1/4 (0.223 mi.)	N59	158
STOWELL FORREST	1221 FRANKLIN AVE E	NNW 1/8 - 1/4 (0.224 mi.)	N62	161
COIN O-MATIC LAUNDRETTE	1211 E FRANKLIN AVE	NNW 1/8 - 1/4 (0.225 mi.)	N67	168

## EXECUTIVE SUMMARY

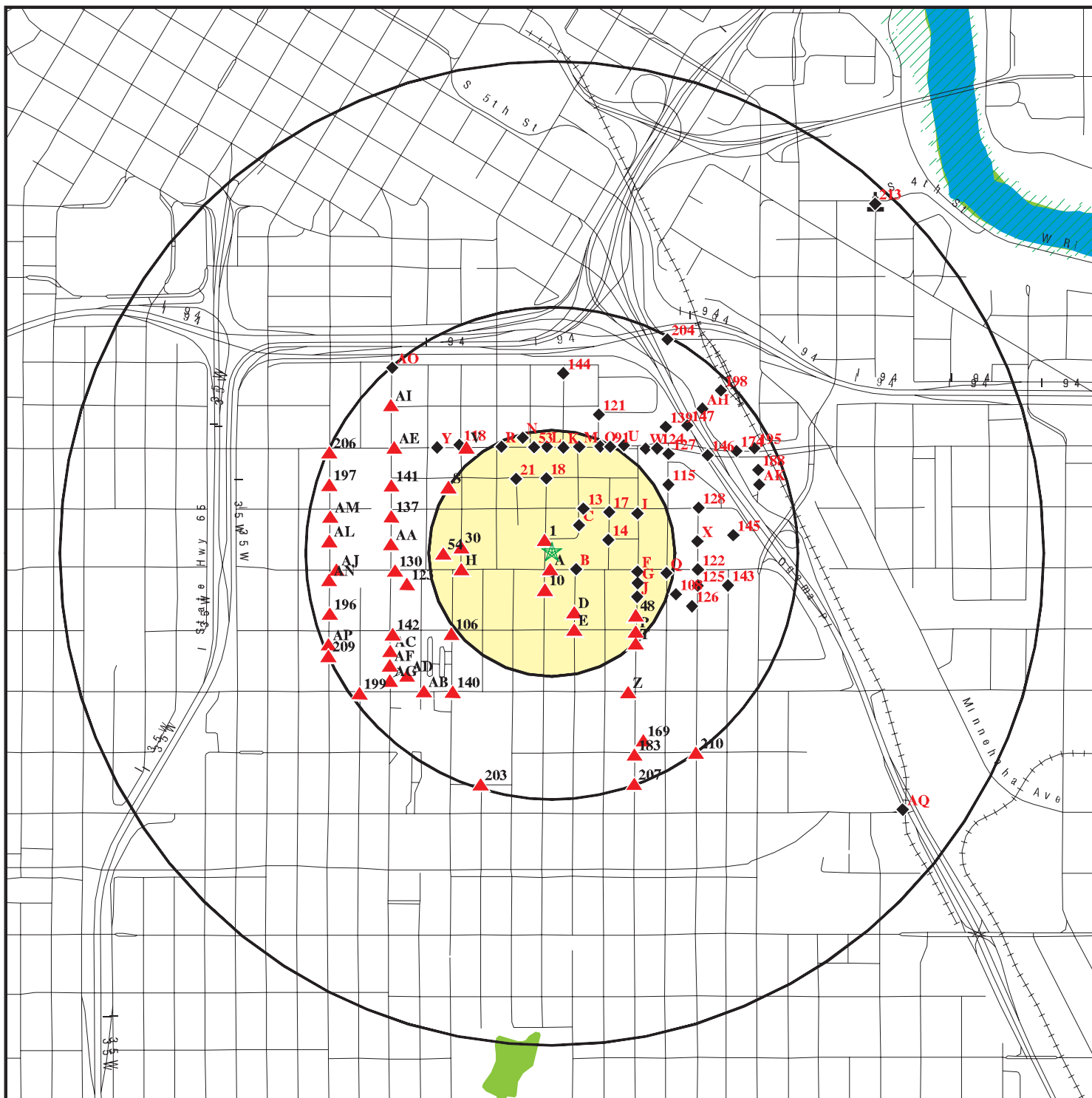
<u>Lower Elevation</u>	<u>Address</u>	<u>Direction / Distance</u>	<u>Map ID</u>	<u>Page</u>
BONG H W	1205 E FRANKLIN AVE	NNW 1/8 - 1/4 (0.226 mi.)	N68	168
ELECTRIC LAUNDRY INC	1417 FRANKLIN AVE E	NNE 1/8 - 1/4 (0.237 mi.)	O75	174
V AND A LAUNDROMAT	1500 E FRANKLIN AVE	NNE 1/8 - 1/4 (0.237 mi.)	O79	194
NEW DEAL CLEANERS AND TAILORS	1512 FRANKLIN AVE E	NNE 1/8 - 1/4 (0.247 mi.)	91	203

## EXECUTIVE SUMMARY

Due to poor or inadequate address information, the following sites were not mapped. Count: 20 records.

<u>Site Name</u>	<u>Database(s)</u>
MINNEAPOLIS CAMPUS SOUTH BLOCK	SRS, VIC
HENNEPIN COUNTY ROAD 37	SRS, VIC
HIAWATHA PANEL (SF)	SHWS, SRS, VIC
DWORSKY BARREL (AKA DWORSKY/MCFARL	SHWS, SRS
OPEN ARMS SITE	SRS, VIC
ELEVENTH AVENUE ADDITION	SRS, VIC
PROPOSED LRT YARD AND SHOPS SITE	SRS, VIC
GRANT PARK RESIDENCES	SRS, VIC
HIAWATHA CONSTRUCTION YARD	SRS, VIC
MNDOT I35W AND TH62 CORRIDOR PROJE	BROWNFIELDS
MNDOT TH 55 AND 62 INTERCHANGE	BROWNFIELDS, Financial Assurance
MINNEAPOLIS GAS MFG SITE/MINNEGASC	CERC-NFRAP
SOO LINE MARSHALLING YARDS	CERC-NFRAP
MINNEAPOLIS LIME WASTE STORAGE FAC	SWF/LF, Financial Assurance
HENNEPIN CO LEAF RECYCLING/MINNETO	SWF/LF, Financial Assurance
HENNEPIN CO LEAF RECYCLING/EDEN PR	SWF/LF, Financial Assurance
CMC 8TH STREET COACHYARD	LUST, LAST, Financial Assurance
U OF M SAINT PAUL HEATING PLANT	LUST, Financial Assurance
PARKING LOT AT FORMER HONEYWELL HQ	SPILLS, Financial Assurance
TWIN CITIES AIR FORCE RESERVE BASE	MN DEL PLP

overview MAP - 4023648.2s



- ★ Target Property
- ▲ Sites at elevations higher than or equal to the target property
- ◆ Sites at elevations lower than the target property
- ⚙ Manufactured Gas Plants
- ⚡ Sensitive Receptors
- 🏠 National Priority List Sites
- 🏠 Dept. Defense Sites

- 🏠 Indian Reservations BIA
- 🛢 Oil & Gas pipelines from USGS
- 🌊 100-year flood zone
- 🌊 500-year flood zone
- 🌿 National Wetland Inventory



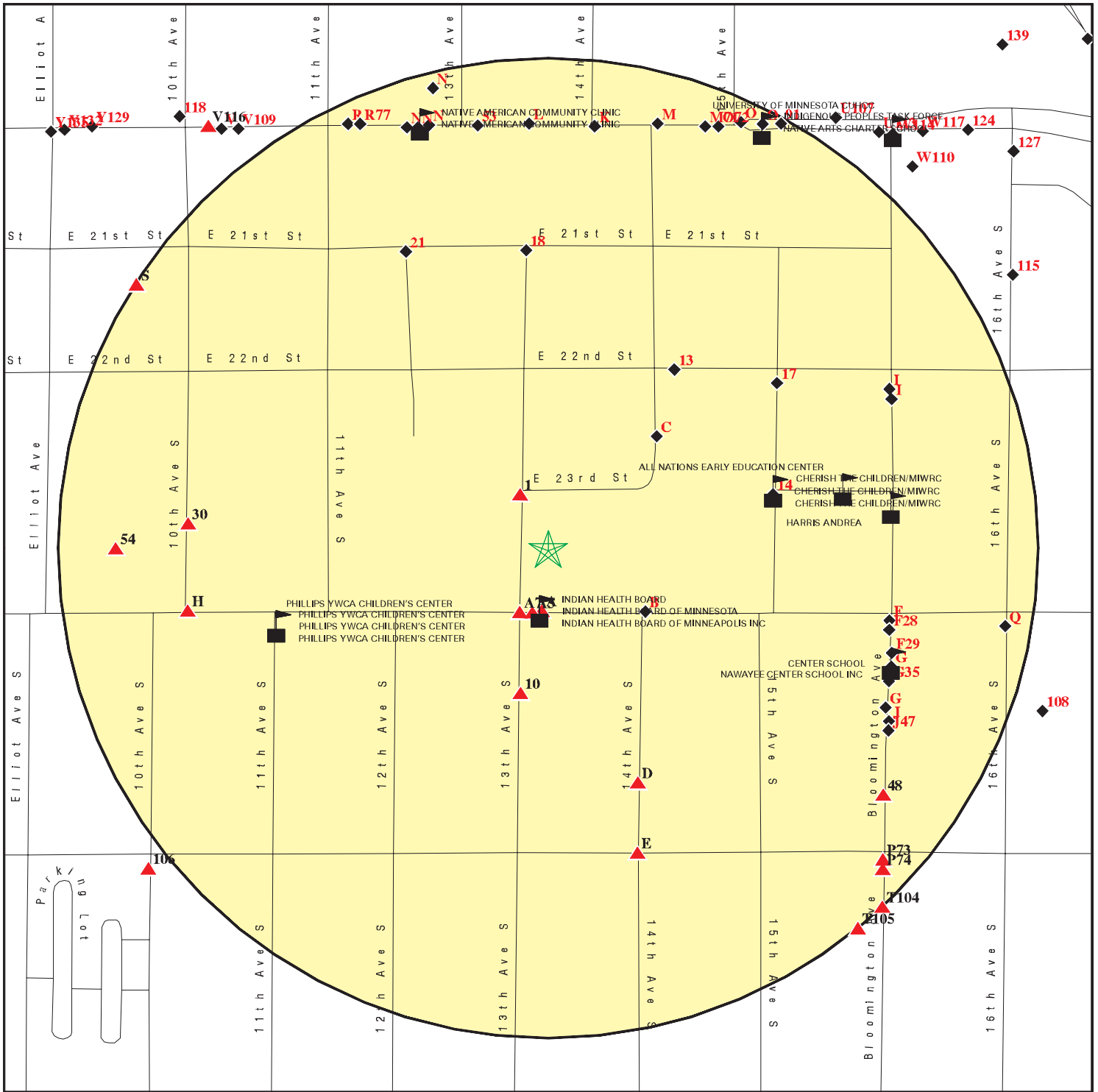
This report includes Interactive Map Layers to display and/or hide map information. The legend includes only those icons for the default map view.

SITE NAME: Vacant Lot  
 ADDRESS: 2313 13th Avenue South  
 Minneapolis MN 55404  
 LAT/LONG: 44.9596 / 93.2559

CLIENT: Liesch / Terracon  
 CONTACT: Rod Lehn  
 INQUIRY #: 4023648.2s  
 DATE: July 31, 2014 4:26 pm



# detail MAP - 4023648.2s



- ★ Target Property
- ▲ Sites at elevations higher than or equal to the target property
- ◆ Sites at elevations lower than the target property
- ▲ Manufactured Gas Plants
- Sensitive Receptors
- ▨ National Priority List Sites
- ▨ Dept. Defense Sites

- ▨ Indian Reservations BIA
- ⚡ Oil & Gas pipelines from USGS
- ▨ 100-year flood zone
- ▨ 500-year flood zone



This report includes Interactive Map Layers to display and/or hide map information. The legend includes only those icons for the default map view.

SITE NAME: Vacant Lot  
 ADDRESS: 2313 13th Avenue South  
 Minneapolis MN 55404  
 LAT/LONG: 44.9596 / 93.2559

CLIENT: Liesch / Terracon  
 CONTACT: Rod Lehn  
 INQUIRY #: 4023648.2s  
 DATE: July 31, 2014 4:28 pm

## MAP FINDINGS SUMMARY

Database	Search Distance (Miles)	Target Property	< 1/8	1/8 - 1/4	1/4 - 1/2	1/2 - 1	> 1	Total Plotted
<b>STANDARD ENVIRONMENTAL RECORDS</b>								
<b><i>Federal NPL site list</i></b>								
NPL	1.000		0	0	1	0	NR	1
Proposed NPL	1.000		0	0	0	0	NR	0
NPL LIENS	TP		NR	NR	NR	NR	NR	0
<b><i>Federal Delisted NPL site list</i></b>								
Delisted NPL	1.000		0	0	0	0	NR	0
<b><i>Federal CERCLIS list</i></b>								
CERCLIS	0.500		0	0	1	NR	NR	1
FEDERAL FACILITY	0.500		0	0	0	NR	NR	0
<b><i>Federal CERCLIS NFRAP site List</i></b>								
CERC-NFRAP	0.500		0	0	0	NR	NR	0
<b><i>Federal RCRA CORRACTS facilities list</i></b>								
CORRACTS	1.000		0	0	0	0	NR	0
<b><i>Federal RCRA non-CORRACTS TSD facilities list</i></b>								
RCRA-TSDF	0.500		0	0	0	NR	NR	0
<b><i>Federal RCRA generators list</i></b>								
RCRA-LQG	0.250		0	0	NR	NR	NR	0
RCRA-SQG	0.250		0	0	NR	NR	NR	0
RCRA-CESQG	0.250		3	3	NR	NR	NR	6
<b><i>Federal institutional controls / engineering controls registries</i></b>								
US ENG CONTROLS	0.500		0	0	1	NR	NR	1
US INST CONTROL	0.500		0	0	1	NR	NR	1
LUCIS	0.500		0	0	0	NR	NR	0
<b><i>Federal ERNS list</i></b>								
ERNS	TP		NR	NR	NR	NR	NR	0
<b><i>State- and tribal - equivalent NPL</i></b>								
MN PLP	1.000		0	0	0	1	NR	1
<b><i>State- and tribal - equivalent CERCLIS</i></b>								
SHWS	1.000		0	0	0	1	NR	1
<b><i>State and tribal landfill and/or solid waste disposal site lists</i></b>								
SWF/LF	0.500		0	0	0	NR	NR	0
LCP	0.500		0	0	0	NR	NR	0
UNPERM LF	0.500		0	0	0	NR	NR	0
<b><i>State and tribal leaking storage tank lists</i></b>								
LUST	0.500		0	5	14	NR	NR	19

## MAP FINDINGS SUMMARY

Database	Search Distance (Miles)	Target Property	< 1/8	1/8 - 1/4	1/4 - 1/2	1/2 - 1	> 1	Total Plotted
LAST	0.500		0	0	0	NR	NR	0
INDIAN LUST	0.500		0	0	0	NR	NR	0
<b>State and tribal registered storage tank lists</b>								
UST	0.250		2	9	NR	NR	NR	11
AST	0.250		1	0	NR	NR	NR	1
INDIAN UST	0.250		0	0	NR	NR	NR	0
FEMA UST	0.250		0	0	NR	NR	NR	0
<b>State and tribal institutional control / engineering control registries</b>								
INST CONTROL	0.500		0	0	1	NR	NR	1
<b>State and tribal voluntary cleanup sites</b>								
VIC	0.500		1	4	4	NR	NR	9
INDIAN VCP	0.500		0	0	0	NR	NR	0
<b>State and tribal Brownfields sites</b>								
BROWNFIELDS	0.500		0	2	1	NR	NR	3
<b>ADDITIONAL ENVIRONMENTAL RECORDS</b>								
<b>Local Brownfield lists</b>								
US BROWNFIELDS	0.500		0	0	1	NR	NR	1
<b>Local Lists of Landfill / Solid Waste Disposal Sites</b>								
ODI	0.500		0	0	0	NR	NR	0
DEBRIS REGION 9	0.500		0	0	0	NR	NR	0
SWRCY	0.500		0	0	0	NR	NR	0
INDIAN ODI	0.500		0	0	0	NR	NR	0
<b>Local Lists of Hazardous waste / Contaminated Sites</b>								
US CDL	TP		NR	NR	NR	NR	NR	0
SRS	0.500		1	4	4	NR	NR	9
MN DEL PLP	1.000		0	0	0	0	NR	0
CDL	TP		NR	NR	NR	NR	NR	0
US HIST CDL	TP		NR	NR	NR	NR	NR	0
<b>Local Land Records</b>								
LIENS 2	TP		NR	NR	NR	NR	NR	0
LIENS	TP		NR	NR	NR	NR	NR	0
<b>Records of Emergency Release Reports</b>								
HMIRS	TP		NR	NR	NR	NR	NR	0
SPILLS	TP		NR	NR	NR	NR	NR	0
AGSPILLS	TP		NR	NR	NR	NR	NR	0
SPILLS 90	TP		NR	NR	NR	NR	NR	0
SPILLS 80	TP		NR	NR	NR	NR	NR	0

## MAP FINDINGS SUMMARY

Database	Search Distance (Miles)	Target Property	< 1/8	1/8 - 1/4	1/4 - 1/2	1/2 - 1	> 1	Total Plotted
<b>Other Ascertainable Records</b>								
RCRA NonGen / NLR	0.250		1	12	NR	NR	NR	13
DOT OPS	TP		NR	NR	NR	NR	NR	0
DOD	1.000		0	0	0	0	NR	0
FUDS	1.000		0	0	0	0	NR	0
CONSENT	1.000		0	0	0	0	NR	0
ROD	1.000		0	0	1	0	NR	1
UMTRA	0.500		0	0	0	NR	NR	0
US MINES	0.250		0	0	NR	NR	NR	0
TRIS	TP		NR	NR	NR	NR	NR	0
TSCA	TP		NR	NR	NR	NR	NR	0
FTTS	TP		NR	NR	NR	NR	NR	0
HIST FTTS	TP		NR	NR	NR	NR	NR	0
SSTS	TP		NR	NR	NR	NR	NR	0
ICIS	TP		NR	NR	NR	NR	NR	0
PADS	TP		NR	NR	NR	NR	NR	0
MLTS	TP		NR	NR	NR	NR	NR	0
RADINFO	TP		NR	NR	NR	NR	NR	0
FINDS	TP		NR	NR	NR	NR	NR	0
RAATS	TP		NR	NR	NR	NR	NR	0
RMP	TP		NR	NR	NR	NR	NR	0
MN LS	0.500		0	3	7	NR	NR	10
BULK	0.250		0	0	NR	NR	NR	0
MANIFEST	0.250		0	0	NR	NR	NR	0
DRYCLEANERS	0.250		0	0	NR	NR	NR	0
ENF	TP		NR	NR	NR	NR	NR	0
MN HWS Permit	1.000		0	0	0	0	NR	0
AIRS	TP		NR	NR	NR	NR	NR	0
TIER 2	TP		NR	NR	NR	NR	NR	0
INDIAN RESERV	1.000		0	0	0	0	NR	0
SCRD DRYCLEANERS	0.500		0	0	0	NR	NR	0
2020 COR ACTION	0.250		0	0	NR	NR	NR	0
LEAD SMELTERS	TP		NR	NR	NR	NR	NR	0
PRP	TP		NR	NR	NR	NR	NR	0
US AIRS	TP		NR	NR	NR	NR	NR	0
MDA LIS	0.250		0	0	NR	NR	NR	0
COAL ASH DOE	TP		NR	NR	NR	NR	NR	0
US FIN ASSUR	TP		NR	NR	NR	NR	NR	0
COAL ASH EPA	0.500		0	0	0	NR	NR	0
PCB TRANSFORMER	TP		NR	NR	NR	NR	NR	0
COAL ASH	0.500		0	0	0	NR	NR	0
AGVIC	0.500		0	0	0	NR	NR	0
WIMN	0.500		7	40	99	NR	NR	146
EPA WATCH LIST	TP		NR	NR	NR	NR	NR	0
Financial Assurance	TP		NR	NR	NR	NR	NR	0

### **EDR HIGH RISK HISTORICAL RECORDS**

#### ***EDR Exclusive Records***

EDR MGP	1.000		0	0	0	1	NR	1
---------	-------	--	---	---	---	---	----	---

## MAP FINDINGS SUMMARY

<u>Database</u>	<u>Search Distance (Miles)</u>	<u>Target Property</u>	<u>&lt; 1/8</u>	<u>1/8 - 1/4</u>	<u>1/4 - 1/2</u>	<u>1/2 - 1</u>	<u>&gt; 1</u>	<u>Total Plotted</u>
EDR US Hist Auto Stat	0.250		3	21	NR	NR	NR	24
EDR US Hist Cleaners	0.250		1	15	NR	NR	NR	16

### EDR RECOVERED GOVERNMENT ARCHIVES

#### ***Exclusive Recovered Govt. Archives***

RGA LF	TP		NR	NR	NR	NR	NR	0
RGA HWS	TP		NR	NR	NR	NR	NR	0
RGA LUST	TP		NR	NR	NR	NR	NR	0

#### NOTES:

TP = Target Property

NR = Not Requested at this Search Distance

Sites may be listed in more than one database

Map ID  
 Direction  
 Distance  
 Elevation

MAP FINDINGS

Site

Database(s)

EDR ID Number  
 EPA ID Number

**1**  
**NNW**  
**< 1/8**  
**0.031 mi.**  
**164 ft.**

**HENNEPIN COUNTY - HHW**  
**2300 13TH AVE S**  
**MINNEAPOLIS, MN 55404**

**WIMN S110432857**  
**N/A**

**Relative:**  
**Higher**

WIMN:  
 Legislative District: 62A  
 Status: Inactive  
 Latitude: 44.95963589  
 Longitude: -93.25667919  
 Coordinate Collection Method: Digitized - Map Tool  
 Activity: Hazardous Waste, Small to Minimal QG  
 MPCA Id: MNS000154153  
 Major Watershed: Mississippi River - Twin Cities

**Actual:**  
**852 ft.**

[Click here to access Minnesota Pollution Control Agency:](#)

**A2**  
**South**  
**< 1/8**  
**0.032 mi.**  
**169 ft.**

**1316 EAST 24TH STREET**  
**1316 EAST 24TH STREET**  
**MINNEAPOLIS, MN 55404**

**SRS S110668569**  
**VIC N/A**

**Site 1 of 6 in cluster A**

**Relative:**  
**Higher**

MN SRS:  
 Facility ID: VP26760  
 SEC Address: Not reported  
 Link Id: 7021  
 Facility Type: Other  
 Active: False  
 Pay Complete: False  
 MPCA Region: Metro  
 Size Acres: 0.14  
 HRS Score: Not reported  
 Enforcement Lead Agency: MPCA  
 Federal Defferal Plot: False  
 Petroleum Brownfields Prog?: False  
 Emergency: False  
 Site Classification: False  
 RD/RA: False  
 RL/FS: False  
 Fund financed: False  
 Npl: False  
 Plp: False  
 District: Not reported  
 Program Referred from: Not reported  
 Program Interest: VIC  
 Physical Location: Not reported  
 Natural Source damage: False  
 Clean up Cost: Not reported  
 Indian Reservation: False  
 Reserve Name: Not reported  
 MPCA Owned Wells at site: False  
 Created By: Pjensen  
 Date Created: 12/20/2010  
 Date Last Updated: 06/21/2012  
 Federal Facility: False  
 Primary Funding Source: Not reported  
 EPA Id: Not reported  
 MPCA Id: Not reported

**Actual:**  
**853 ft.**

Map ID  
Direction  
Distance  
Elevation

MAP FINDINGS

Site

Database(s)

EDR ID Number  
EPA ID Number

1316 EAST 24TH STREET (Continued)

S110668569

Alpha Sort: Not reported  
Legal Distt: 61A  
Congressional Distt: 5  
Public Land Survey Method: Not reported  
Map Scale For PLS Locational Data: Not reported  
Township 2: Not reported  
Range: Not reported  
PLS Township Suffix: Not reported  
section: Not reported  
PLS Qtr Section (160 Acres): Not reported  
PLS Qtr-Qtr Section (40 Acres): Not reported  
Pls Qtr-Qtr-Qtr Section (10 Acres): Not reported  
Pls Qtr-Qtr-Qtr-Qtr Secion (2.5 Acres): Not reported  
Quad: Not reported  
NAD Number: Not reported  
Desc Of UTM Coord Pt: Not reported  
UTM Coord Pt Data Source: Not reported  
Org Providing UTM Coord Point Data: MPCA Delta database  
mpcapgmac: Not reported  
Utm Coord Pt Data Collection Method: Not reported  
Date Of Utm Coord Pt Data Collection: Not reported  
COL Date Qual: Not reported  
Map Scale: Not reported  
verifmeth: Not reported  
horizref: Not reported  
Utm Source: Not reported  
Utm Method: Not reported  
Utm Scale: Not reported  
Utm Accuracy: Not reported  
Utm East: 479811.89299999999  
Utm North: 4978447.7609999999  
Utm Zone: Not reported  
Basin Code: Not reported  
Major Watershed: Not reported  
Minor Watershed: Not reported  
Public Land Survey Method 2: Not reported  
Map Scale For PLS Locational Data 2: Not reported  
Township 2: Not reported  
Range 2: Not reported  
PLS Township Suffix 2: Not reported  
Section 2: Not reported  
PLS Qtr Section (160 Acres) 2: Not reported  
PLS Qtr-Qtr Section (40 Acres) 2: Not reported  
PLS Qtr-Qtr Section (10 Acres) 2: Not reported  
PLS Qtr-Qtr Section (2.5 Acres) 2: Not reported  
Quad 2: Not reported  
File Location: Archival Storage  
VIC Application GIS: False  
Notes: Not reported  
Contact Type: Staff PL/PM (Project Leader/Project Manager)s  
Company Name: MPCA  
Contact Address: 520 Lafayette Rd N  
Contact Address 2: None  
Contact City,St,Zip: St. Paul, MN 55155  
Contact Province: Not reported  
Contact Country: Not reported  
Contact Postal code: Not reported



Map ID  
Direction  
Distance  
Elevation

MAP FINDINGS

Site

Database(s)

EDR ID Number  
EPA ID Number

1316 EAST 24TH STREET (Continued)

S110668569

Contact Phone: 6517572627  
Contact Phone Ext: Not reported  
Contact Fax: 6512969707  
Contact E-mail: edward.olson@state.mn.us  
Contact Cell Phone: Not reported  
Contact Information Last Updated: 2010-12-28 00:00:00  
Misc Contact Info: Not reported  
Receive Invoice: F  
Staff Id Num: 3366

Contact Type: Voluntary Party  
Company Name: The Indian Health Board of Minneapolis, Inc.  
Contact Address: 1315 East 24th Street  
Contact Address 2: Not reported  
Contact City,St,Zip: Minneapolis, MN 55404  
Contact Province: Not reported  
Contact Country: Not reported  
Contact Postal code: Not reported  
Contact Phone: 6127219856  
Contact Phone Ext: Not reported  
Contact Fax: 6127217870  
Contact E-mail: Not reported  
Contact Cell Phone: Not reported  
Contact Information Last Updated: 2010-12-28 00:00:00  
Misc Contact Info: Not reported  
Receive Invoice: F  
Staff Id Num: Not reported

Contact Type: Consultant  
Company Name: Carlson Professional Services  
Contact Address: 248 Apollo Drive, Suite 100  
Contact Address 2: None  
Contact City,St,Zip: Lino Lakes, MN 55014  
Contact Province: Not reported  
Contact Country: Not reported  
Contact Postal code: Not reported  
Contact Phone: 7634588339  
Contact Phone Ext: Not reported  
Contact Fax: 7634897959  
Contact E-mail: jkeefe@carlsonpsi.com  
Contact Cell Phone: Not reported  
Contact Information Last Updated: 2010-12-28 00:00:00  
Misc Contact Info: Not reported  
Receive Invoice: F  
Staff Id Num: Not reported

Contact Type: Staff Other (Title Not Listed)  
Company Name: Dept of Ag  
Contact Address: Not reported  
Contact Address 2: Not reported  
Contact City,St,Zip: Not reported  
Contact Province: Not reported  
Contact Country: Not reported  
Contact Postal code: Not reported  
Contact Phone: Not reported  
Contact Phone Ext: Not reported  
Contact Fax: Not reported

Map ID  
Direction  
Distance  
Elevation

MAP FINDINGS

Site

Database(s)

EDR ID Number  
EPA ID Number

1316 EAST 24TH STREET (Continued)

S110668569

Contact E-mail: Not reported  
Contact Cell Phone: Not reported  
Contact Information Last Updated: 2011-01-11 00:00:00  
Misc Contact Info: Not reported  
Receive Invoice: F  
Staff Id Num: Not reported

Contaminant Id: Lead  
Contaminated Media: Soil  
Req Cleanup Concluded: 300  
Cleanup Lvl Measure Units: mg/Kg  
Basis For Req Cleanup Lvl: SRV (Soil Reference Value)  
Max Residual Contamination: 422  
Date Info Last Updated: 2011-01-11 00:00:00

Contaminant Id: Arsenic  
Contaminated Media: Soil  
Req Cleanup Concluded: 9  
Cleanup Lvl Measure Units: mg/Kg  
Basis For Req Cleanup Lvl: SRV (Soil Reference Value)  
Max Residual Contamination: 95  
Date Info Last Updated: 2011-01-11 00:00:00

Contaminant Id: Diesel Range Organics  
Contaminated Media: Soil  
Req Cleanup Concluded: Not reported  
Cleanup Lvl Measure Units: mg/Kg  
Basis For Req Cleanup Lvl: Not reported  
Max Residual Contamination: 8930  
Date Info Last Updated: 2011-01-11 00:00:00

Contaminant Id: Gasoline Range Organics  
Contaminated Media: Soil  
Req Cleanup Concluded: Not reported  
Cleanup Lvl Measure Units: mg/Kg  
Basis For Req Cleanup Lvl: Not reported  
Max Residual Contamination: 26.1  
Date Info Last Updated: 2011-01-11 00:00:00

Facid: VP26760  
Event: VIC Program Participation Dates (Start/End)  
Additional Information: None Entered  
Start Date: 2010-12-20 00:00:00  
End Date: 2012-06-21 00:00:00  
Planned Start Date: Not reported  
Planned End Date: Not reported  
Date Info Last Updated: 2010-12-28 00:00:00  
Record Number: 32067

Facid: VP26760  
Event: Phase I Investigation  
Additional Information: ASTM E 1527-05 and AAI  
Start Date: 2010-09-01 00:00:00  
End Date: 2010-09-17 00:00:00  
Planned Start Date: Not reported  
Planned End Date: Not reported  
Date Info Last Updated: 2011-01-04 00:00:00

Map ID  
Direction  
Distance  
Elevation

MAP FINDINGS

Site

Database(s)

EDR ID Number  
EPA ID Number

1316 EAST 24TH STREET (Continued)

S110668569

Record Number: 32082  
  
Facid: VP26760  
Event: Phase II Investigation  
Additional Information: 7 probes (5 hand auger and 2 deep probes (as deep as 4' and 36',  
rspctivly)  
Start Date: 2010-10-01 00:00:00  
End Date: 2010-10-15 00:00:00  
Planned Start Date: Not reported  
Planned End Date: Not reported  
Date Info Last Updated: 2011-01-11 00:00:00  
Record Number: 32121

Facid: VP26760  
GW Receipts Prot by Rem Actn: Not reported  
Ecological receptors present: False  
Type of ecological receptors: Not reported  
Acres of contaminated soil: Not reported  
Volume of contaminated soil: Not reported  
Acres of surface water impacted: Not reported  
Acres of wetland impacted: Not reported  
Acres of sediment impacted: Not reported  
GW Plume Area Acres: Not reported  
Cleanup Conducted: False  
Acres of Contam Soil remediate: Not reported  
Volume of Soil Cleaned: Not reported  
# Municipal wells contamd: Not reported  
# Dom wells contam: Not reported  
# People Impct SW intake contam: Not reported  
# Drums Revolved from site: Not reported  
Yr Soil Remediated: Not reported  
Acres of Soil w/ Restrict Access: Not reported  
Yr IC remedy complete: Not reported  
Yr GW remedy completed: Not reported  
Year GWIC completed: Not reported  
Acres of wetland of sediment remediated: Not reported  
Public financing: False  
Assurance help: False  
Land use Classfn At Site: Not reported  
Land use Vicinity Of Site: Not reported  
Deed notif Present On Site: False  
Restrictive Covenant Present: False  
Restrictions: Not reported  
GW Pump and Treat Used at site: False  
Quaternary Perched: False  
Quaternary Water Table: False  
Quaternary Confined: False  
Cretaceous: False  
Plattville: False  
St. peter: False  
Prairie Duchien: False  
Jordan: False  
Ironton/Galesville: False  
Mt Simon Hinckley: False  
Precambrian Undifferentiated: False  
Other/Unknown Aquifier: False  
Date Info Last Updated: 2012-03-14 00:00:00

Map ID  
Direction  
Distance  
Elevation

MAP FINDINGS

Site

Database(s)

EDR ID Number  
EPA ID Number

**1316 EAST 24TH STREET (Continued)**

**S110668569**

Inst Control Info Updated: 2012-03-14 00:00:00  
Inst Control Filed Location: Not reported  
SW Classification (Primary): Not reported  
SW Classification (Secondary): Not reported  
Miscellaneous: Not reported  
SW Comments: Not reported

MN Voluntary Investigation Cleanup Program:

Facility ID: VP26760  
Facility Type: Other  
Facility Address 2: Not reported  
Core Program Interest Id: 59136317  
Link Id: 7021  
Active: False  
Pay Complete: False  
MPCA Region: Metro  
Size Acres: 0.14  
HRS Score: Not reported  
Enforcement Lead Agency: MPCA  
Federal Defferal Plot: False  
Petroleum Brownfields Prog?: False  
Emergency: False  
Site Classification: False  
RD/RA: False  
RL/FS: False  
Fund financed: False  
Npl: False  
Plp: False  
District: Not reported  
Program Reffered from: Not reported  
Program Interest: VIC  
Physical Location: Not reported  
Natural Source damage: False  
Clean up Cost: Not reported  
Indian Reservation: False  
Reservation Name: Not reported  
MPCA Owned Wells at site: False  
Created By: Pjensen  
Date Created: 12/20/2010  
Date Last Updated: 06/21/2012  
Federal Facility: False  
Primary Funding Source: Not reported  
EPA Id: Not reported  
MPCA Id: Not reported  
Alpha Sort: Not reported  
Legal Distt: 61A  
Congressional Dist: 5  
Scale Of Map Used Pls Loc Data: Not reported  
Township: Not reported  
Range: Not reported  
Range East West: Not reported  
Section: Not reported  
Pls Qtr Section (160 Acres): Not reported  
Pls Qtr Qtr Section (40 Acres): Not reported  
Pls Qtr-Qtr-Qtr Section (10 Acres): Not reported  
Pls Qtr-Qtr-Qtr-Qtr Section (2.5 Acres): Not reported

Map ID  
Direction  
Distance  
Elevation

MAP FINDINGS

Site

Database(s)

EDR ID Number  
EPA ID Number

1316 EAST 24TH STREET (Continued)

S110668569

Quad: Not reported  
NAD Number: Not reported  
Desc Of UTM Coord Pt: Not reported  
UTM Coord Pt Data Source: Not reported  
Org Providing The UTM Coord Point Data: MPCA Delta database  
Method For Loc Public Land Survey: Not reported  
Method Of Utm Coord Pt Data Collection: Not reported  
Date Of Utm Coord Pt Data Collection: Not reported  
COL Date Qual: Not reported  
Map Scale: Not reported  
Verification Method: Not reported  
horizref: Not reported  
Utm Source: Not reported  
Utm Method: Not reported  
Utm Scale: Not reported  
Utm Accuracy: Not reported  
Utm East: 479811.89299999998  
Utm North: 4978447.7609999999  
Utm Zone: Not reported  
Basin Code: Not reported  
Major Watershed: Not reported  
Major Watershed: Not reported  
Method For Loc Public Land Survey: Not reported  
Scale Of Map Used Pls Loc Data: Not reported  
Township 2: Not reported  
Range 2: Not reported  
Range East West: Not reported  
Section 2: Not reported  
Pls Qtr Section (160 Acres) 2: Not reported  
Pls Qtr Qtr Section (40 Acres)2: Not reported  
Pls Qtr Qtr Qtr Section (10 Acres)2: Not reported  
Pls Qtr Qtr Qtr Qtr Section (2.5 Acres) 2: Not reported  
Quad 2: Not reported  
File Location: Archival Storage  
GIS Application GIS: False  
Notes: Not reported  
Contact Type: Staff PL/PM (Project Leader/Project Manager)s  
Company Name: MPCA  
Contact Address: 520 Lafayette Rd N  
Contact Address 2: None  
Contact City,St,Zip: St. Paul, MN 55155  
Contact Province: Not reported  
Contact Country: Not reported  
Contact Postal code: Not reported  
Contact Phone: 6517572627  
Contact Phone Ext: Not reported  
Contact Fax: 6512969707  
Contact E-mail: edward.olson@state.mn.us  
Contact Cell Phone: Not reported  
Contact Information Last Updated: 2010-12-28 00:00:00  
Misc Contact Info: Not reported  
Receive Invoice: F  
Staff Id Num: 3366  
  
Contact Type: Voluntary Party  
Company Name: The Indian Health Board of Minneapolis, Inc.  
Contact Address: 1315 East 24th Street

Map ID  
Direction  
Distance  
Elevation

MAP FINDINGS

Site

Database(s)

EDR ID Number  
EPA ID Number

1316 EAST 24TH STREET (Continued)

S110668569

Contact Address 2: Not reported  
Contact City,St,Zip: Minneapolis, MN 55404  
Contact Province: Not reported  
Contact Country: Not reported  
Contact Postal code: Not reported  
Contact Phone: 6127219856  
Contact Phone Ext: Not reported  
Contact Fax: 6127217870  
Contact E-mail: Not reported  
Contact Cell Phone: Not reported  
Contact Information Last Updated: 2010-12-28 00:00:00  
Misc Contact Info: Not reported  
Receive Invoice: F  
Staff Id Num: Not reported

Contact Type: Consultant  
Company Name: Carlson Professional Services  
Contact Address: 248 Apollo Drive, Suite 100  
Contact Address 2: None  
Contact City,St,Zip: Lino Lakes, MN 55014  
Contact Province: Not reported  
Contact Country: Not reported  
Contact Postal code: Not reported  
Contact Phone: 7634588339  
Contact Phone Ext: Not reported  
Contact Fax: 7634897959  
Contact E-mail: jkeefe@carlsonpsi.com  
Contact Cell Phone: Not reported  
Contact Information Last Updated: 2010-12-28 00:00:00  
Misc Contact Info: Not reported  
Receive Invoice: F  
Staff Id Num: Not reported

Contact Type: Staff Other (Title Not Listed)  
Company Name: Dept of Ag  
Contact Address: Not reported  
Contact Address 2: Not reported  
Contact City,St,Zip: Not reported  
Contact Province: Not reported  
Contact Country: Not reported  
Contact Postal code: Not reported  
Contact Phone: Not reported  
Contact Phone Ext: Not reported  
Contact Fax: Not reported  
Contact E-mail: Not reported  
Contact Cell Phone: Not reported  
Contact Information Last Updated: 2011-01-11 00:00:00  
Misc Contact Info: Not reported  
Receive Invoice: F  
Staff Id Num: Not reported

Contaminant Id: Lead  
Contaminated Media: Soil  
Req Cleanup Concluded: 300  
Cleanup Lvl Measure Units: mg/Kg  
Basis For Req Cleanup Lvl: SRV (Soil Reference Value)  
Max Residual Contamination: 422

Map ID  
Direction  
Distance  
Elevation

MAP FINDINGS

Site

Database(s)

EDR ID Number  
EPA ID Number

1316 EAST 24TH STREET (Continued)

S110668569

Date Info Last Updated: 2011-01-11 00:00:00  
Contaminant Id: Arsenic  
Contaminated Media: Soil  
Req Cleanup Concluded: 9  
Cleanup Lvl Measure Units: mg/Kg  
Basis For Req Cleanup Lvl: SRV (Soil Reference Value)  
Max Residual Contamination: 95  
Date Info Last Updated: 2011-01-11 00:00:00

Contaminant Id: Diesel Range Organics  
Contaminated Media: Soil  
Req Cleanup Concluded: Not reported  
Cleanup Lvl Measure Units: mg/Kg  
Basis For Req Cleanup Lvl: Not reported  
Max Residual Contamination: 8930  
Date Info Last Updated: 2011-01-11 00:00:00

Contaminant Id: Gasoline Range Organics  
Contaminated Media: Soil  
Req Cleanup Concluded: Not reported  
Cleanup Lvl Measure Units: mg/Kg  
Basis For Req Cleanup Lvl: Not reported  
Max Residual Contamination: 26.1  
Date Info Last Updated: 2011-01-11 00:00:00

Facid: VP26760  
Event: VIC Program Participation Dates (Start/End)  
Additional Information: None Entered  
Start Date: 2010-12-20 00:00:00  
End Date: 2012-06-21 00:00:00  
Planned Start Date: Not reported  
Planned End Date: Not reported  
Date Info Last Updated: 2010-12-28 00:00:00  
Record Number: 32067

Facid: VP26760  
Event: Phase I Investigation  
Additional Information: ASTM E 1527-05 and AAI  
Start Date: 2010-09-01 00:00:00  
End Date: 2010-09-17 00:00:00  
Planned Start Date: Not reported  
Planned End Date: Not reported  
Date Info Last Updated: 2011-01-04 00:00:00  
Record Number: 32082

Facid: VP26760  
Event: Phase II Investigation  
Additional Information: 7 probes (5 hand auger and 2 deep probes (as deep as 4' and 36',  
rspectivly)  
Start Date: 2010-10-01 00:00:00  
End Date: 2010-10-15 00:00:00  
Planned Start Date: Not reported  
Planned End Date: Not reported  
Date Info Last Updated: 2011-01-11 00:00:00  
Record Number: 32121



Map ID  
Direction  
Distance  
Elevation

MAP FINDINGS

Site

Database(s)

EDR ID Number  
EPA ID Number

1316 EAST 24TH STREET (Continued)

S110668569

Facid:	VP26760
GW Recepts Prot by Rem Actn:	Not reported
Ecological receptors present:	False
Type of ecological receptors:	Not reported
Acres of contaminated soil:	Not reported
Volume of contaminated soil:	Not reported
Acres of surface water impacted:	Not reported
Acres of wetland impacted:	Not reported
Acres of sediment impacted:	Not reported
GW Plume Area Acres:	Not reported
Cleanup Conducted:	False
Acres of Contam Soil remediate:	Not reported
Volume of Soil Cleaned:	Not reported
# Municipal wells contamd:	Not reported
# Dom wells contam:	Not reported
# People Impct SW intake contam:	Not reported
# Drums Revolved from site:	Not reported
Yr Soil Remediated:	Not reported
Acres of Soil w/ Restrict Access:	Not reported
Yr IC remedy complete:	Not reported
Yr GW remedy completed:	Not reported
Year GWIC completed:	Not reported
Acres of wetland of sediment remediated:	Not reported
Public financing:	False
Assurance help:	False
Land use Classfn At Site:	Not reported
Land use Vicinity Of Site:	Not reported
Deed notif Present On Site:	False
Restrictive Covenant Present:	False
Restrictions:	Not reported
GW Pump and Treat Used at site:	False
Quaternary Perched:	False
Quaternary Water Table:	False
Quaternary Confined:	False
Cretaceous:	False
Plattville:	False
St. peter:	False
Prairie Duchien:	False
Jordan:	False
Ironton/Galesville:	False
Mt Simon Hinckley:	False
Precambrian Undifferentiated:	False
Other/Unknown Aquifer:	False
Date Info Last Updated:	2012-03-14 00:00:00
Inst Control Info Updated:	2012-03-14 00:00:00
Inst Control Filed Location:	Not reported
SW Classification (Primary):	Not reported
SW Classification (Secondary):	Not reported
Miscellaneous:	Not reported
SW Comments:	Not reported

MAP FINDINGS

Map ID  
 Direction  
 Distance  
 Elevation

Site

Database(s)

EDR ID Number  
 EPA ID Number

**A3**      **1316 EAST 24TH STREET**  
**South**    **1316 E 24TH ST**  
**< 1/8**     **MINNEAPOLIS, MN 55404**  
**0.032 mi.**  
**169 ft.**    **Site 2 of 6 in cluster A**

**WIMN**    **S110697309**  
**N/A**

**Relative:**      WIMN:  
**Higher**        Legislative District:      62A  
                          Status:                        Active  
**Actual:**        Latitude:                    44.95938024  
**853 ft.**         Longitude:                 -93.25522834  
                          Coordinate Collection Method: Digitized - Map Tool  
                          Activity:                    Voluntary Investigation & Cleanup (VIC)  
                          MPCA Id:                    VP26760  
                          Major Watershed:         Mississippi River - Twin Cities

[Click here to access Minnesota Pollution Control Agency:](#)

**A4**      **GUNNAR S GARAGE**  
**SSW**     **1313 E 24TH**  
**< 1/8**     **MINNEAPOLIS, MN**  
**0.034 mi.**  
**177 ft.**    **Site 3 of 6 in cluster A**

**EDR US Hist Auto Stat**    **1009836957**  
**N/A**

**Relative:**      EDR Historical Auto Stations:  
**Higher**        Name:                        GUNNAR S GARAGE  
                          Year:                         1950  
**Actual:**        Type:                        AUTOMOBILE REPAIRING  
**853 ft.**  
                          Name:                        MOASL WIN P  
                          Year:                         1950  
                          Type:                        AUTOMOBILE REPAIRING

**A5**      **RAND CHAS T**  
**SSW**     **1311 E 24TH**  
**< 1/8**     **MINNEAPOLIS, MN**  
**0.034 mi.**  
**178 ft.**    **Site 4 of 6 in cluster A**

**EDR US Hist Auto Stat**    **1009836945**  
**N/A**

**Relative:**      EDR Historical Auto Stations:  
**Higher**        Name:                        RAND CHAS T  
                          Year:                         1935  
**Actual:**        Type:                        AUTOMOBILE REPAIRING AND SERVICE STATIONS  
**853 ft.**  
                          Name:                        RAND CHAS T REAR  
                          Year:                         1940  
                          Type:                        AUTOMOBILE REPAIRING AND SERVICE STATIONS  
                          Name:                        RAND CHAS T  
                          Year:                         1950  
                          Type:                        AUTOMOBILE REPAIRING

Map ID  
Direction  
Distance  
Elevation

MAP FINDINGS

Site

Database(s)

EDR ID Number  
EPA ID Number

**A6**  
**South**  
**< 1/8**  
**0.034 mi.**  
**180 ft.**

**INDIAN HEALTH BOARD OF MINNEAPOLIS**  
**1315 E 24TH ST**  
**MINNEAPOLIS, MN**

**RCRA-CESQG** **1004731804**  
**FINDS** **MND985705284**  
**WIMN**

**Site 5 of 6 in cluster A**

**Relative:**  
**Higher**

RCRA-CESQG:

Date form received by agency: 05/08/1991

Facility name: INDIAN HEALTH BOARD OF MINNEAPOLIS

Facility address: 1315 E 24TH ST  
MINNEAPOLIS, MN 554043959

EPA ID: MND985705284

Contact: ERIC MILLS

Contact address: 1315 E 24TH ST  
MINNEAPOLIS, MN 554043959

Contact country: US

Contact telephone: (612) 721-9823

Contact email: Not reported

EPA Region: 05

Classification: Conditionally Exempt Small Quantity Generator

Description: Handler: generates 100 kg or less of hazardous waste per calendar month, and accumulates 1000 kg or less of hazardous waste at any time; or generates 1 kg or less of acutely hazardous waste per calendar month, and accumulates at any time: 1 kg or less of acutely hazardous waste; or 100 kg or less of any residue or contaminated soil, waste or other debris resulting from the cleanup of a spill, into or on any land or water, of acutely hazardous waste; or generates 100 kg or less of any residue or contaminated soil, waste or other debris resulting from the cleanup of a spill, into or on any land or water, of acutely hazardous waste during any calendar month, and accumulates at any time: 1 kg or less of acutely hazardous waste; or 100 kg or less of any residue or contaminated soil, waste or other debris resulting from the cleanup of a spill, into or on any land or water, of acutely hazardous waste

Owner/Operator Summary:

Owner/operator name: INDIAN HEALTH BOARD OF MINNEAPOLIS

Owner/operator address: 1315 E 24TH ST  
MINNEAPOLIS, MN 55404

Owner/operator country: US

Owner/operator telephone: (612) 721-9823

Legal status: Indian

Owner/Operator Type: Operator

Owner/Op start date: 07/26/1999

Owner/Op end date: Not reported

Handler Activities Summary:

U.S. importer of hazardous waste: No

Mixed waste (haz. and radioactive): No

Recycler of hazardous waste: No

Transporter of hazardous waste: No

Treater, storer or disposer of HW: No

Underground injection activity: No

On-site burner exemption: No

Furnace exemption: No

Used oil fuel burner: No

Used oil processor: No

User oil refiner: No

Map ID  
Direction  
Distance  
Elevation

MAP FINDINGS

Site

Database(s)

EDR ID Number  
EPA ID Number

**INDIAN HEALTH BOARD OF MINNEAPOLIS (Continued)**

**1004731804**

Used oil fuel marketer to burner: No  
Used oil Specification marketer: No  
Used oil transfer facility: No  
Used oil transporter: No

Hazardous Waste Summary:

Waste code: D008  
Waste name: LEAD

Waste code: D009  
Waste name: MERCURY

Waste code: D011  
Waste name: SILVER

Violation Status: No violations found

FINDS:

Registry ID: 110003851412

Environmental Interest/Information System

RCRAInfo is a national information system that supports the Resource Conservation and Recovery Act (RCRA) program through the tracking of events and activities related to facilities that generate, transport, and treat, store, or dispose of hazardous waste. RCRAInfo allows RCRA program staff to track the notification, permit, compliance, and corrective action activities required under RCRA.

MN-DELTA (Minnesota - Permitting, Compliance, And Enforcement Information Management System) facilitates the issuance of permits and manages compliance.

WIMN:

Legislative District: 62A  
Status: Active  
Latitude: 44.95891308  
Longitude: -93.25517290  
Coordinate Collection Method: Digitized - Map Tool  
Activity: Hazardous Waste, Small to Minimal QG  
MPCA Id: MND985705284  
Major Watershed: Mississippi River - Twin Cities

[Click here to access Minnesota Pollution Control Agency:](#)

A7  
SSW  
< 1/8  
0.036 mi.  
188 ft.

**RORER AND CANNING**  
**1301 E 24TH**  
**MINNEAPOLIS, MN**  
**Site 6 of 6 in cluster A**

**EDR US Hist Auto Stat 1009836874**  
**N/A**

**Relative:**  
**Higher**

EDR Historical Auto Stations:

Name: CARLBLOM FRANK B  
Year: 1935

**Actual:**  
**853 ft.**

Type: GASOLINE AND OIL SERVICE STATIONS

Map ID  
Direction  
Distance  
Elevation

MAP FINDINGS

Site

Database(s)

EDR ID Number  
EPA ID Number

**RORER AND CANNING (Continued)**

**1009836874**

Name: RORER AND CANNING  
Year: 1940  
Type: GASOLINE AND OIL SERVICE STATIONS

Name: DE BIASO DOMINIC A  
Year: 1946  
Type: GASOLINE AND OIL SERVICE STATIONS

Name: NYSTEDT TEXACO STATION  
Year: 1950  
Type: GASOLINE STATIONS

Name: SPRINGER CHAS  
Year: 1955  
Type: GASOLINE STATIONS

**B8  
ESE  
< 1/8  
0.059 mi.  
313 ft.**

**DEACONESS HOSPITAL  
1400 E 24TH ST  
MINNEAPOLIS, MN  
Site 1 of 2 in cluster B**

**RCRA-CESQG 1000625460  
FINDS MND985701986**

**Relative:  
Lower**

RCRA-CESQG:

Date form received by agency: 10/04/2004

Facility name: DEACONESS HOSPITAL

Facility address: 1400 E 24TH ST  
MINNEAPOLIS, MN 55404

EPA ID: MND985701986  
Mailing address: 2312 S 6TH ST  
MINNEAPOLIS, MN 55403

Contact: RAY PIIRAINEN  
Contact address: 2312 S 6TH ST  
MINNEAPOLIS, MN 55403

Contact country: US

Contact telephone: (612) 371-6963

Contact email: Not reported

EPA Region: 05

Classification: Conditionally Exempt Small Quantity Generator

Description: Handler: generates 100 kg or less of hazardous waste per calendar month, and accumulates 1000 kg or less of hazardous waste at any time; or generates 1 kg or less of acutely hazardous waste per calendar month, and accumulates at any time: 1 kg or less of acutely hazardous waste; or 100 kg or less of any residue or contaminated soil, waste or other debris resulting from the cleanup of a spill, into or on any land or water, of acutely hazardous waste; or generates 100 kg or less of any residue or contaminated soil, waste or other debris resulting from the cleanup of a spill, into or on any land or water, of acutely hazardous waste during any calendar month, and accumulates at any time: 1 kg or less of acutely hazardous waste; or 100 kg or less of any residue or contaminated soil, waste or other debris resulting from the cleanup of a spill, into or on any land or water, of acutely hazardous waste

Owner/Operator Summary:

Owner/operator name: FAIRVIEW HOSPITALS

Owner/operator address: Not reported

Not reported

Map ID  
Direction  
Distance  
Elevation

MAP FINDINGS

Site

Database(s)

EDR ID Number  
EPA ID Number

**DEACONESS HOSPITAL (Continued)**

**1000625460**

Owner/operator country: Not reported  
Owner/operator telephone: Not reported  
Legal status: Private  
Owner/Operator Type: Owner  
Owner/Op start date: 01/01/0001  
Owner/Op end date: Not reported

Owner/operator name: DEACONESS HOSPITAL  
Owner/operator address: 1400 E 24TH ST  
MINNEAPOLIS, MN 55404

Owner/operator country: US  
Owner/operator telephone: (507) 455-0388  
Legal status: Private  
Owner/Operator Type: Owner  
Owner/Op start date: 07/26/1999  
Owner/Op end date: Not reported

**Handler Activities Summary:**

U.S. importer of hazardous waste: No  
Mixed waste (haz. and radioactive): No  
Recycler of hazardous waste: No  
Transporter of hazardous waste: No  
Treater, storer or disposer of HW: No  
Underground injection activity: No  
On-site burner exemption: No  
Furnace exemption: No  
Used oil fuel burner: No  
Used oil processor: No  
User oil refiner: No  
Used oil fuel marketer to burner: No  
Used oil Specification marketer: No  
Used oil transfer facility: No  
Used oil transporter: No

**Historical Generators:**

Date form received by agency: 03/20/1991  
Site name: DEACONESS HOSPITAL  
Classification: Conditionally Exempt Small Quantity Generator

**Hazardous Waste Summary:**

Waste code: D001  
Waste name: IGNITABLE HAZARDOUS WASTES ARE THOSE WASTES WHICH HAVE A FLASHPOINT OF LESS THAN 140 DEGREES FAHRENHEIT AS DETERMINED BY A PENSKEY-MARTENS CLOSED CUP FLASH POINT TESTER. ANOTHER METHOD OF DETERMINING THE FLASH POINT OF A WASTE IS TO REVIEW THE MATERIAL SAFETY DATA SHEET, WHICH CAN BE OBTAINED FROM THE MANUFACTURER OR DISTRIBUTOR OF THE MATERIAL. LACQUER THINNER IS AN EXAMPLE OF A COMMONLY USED SOLVENT WHICH WOULD BE CONSIDERED AS IGNITABLE HAZARDOUS WASTE.

Waste code: D003  
Waste name: A MATERIAL IS CONSIDERED TO BE A REACTIVE HAZARDOUS WASTE IF IT IS NORMALLY UNSTABLE, REACTS VIOLENTLY WITH WATER, GENERATES TOXIC GASES WHEN EXPOSED TO WATER OR CORROSIVE MATERIALS, OR IF IT IS CAPABLE OF DETONATION OR EXPLOSION WHEN EXPOSED TO HEAT OR A FLAME. ONE EXAMPLE OF SUCH WASTE WOULD BY WASTE GUNPOWDER.

Map ID  
 Direction  
 Distance  
 Elevation

MAP FINDINGS

Site

Database(s)

EDR ID Number  
 EPA ID Number

**DEACONESS HOSPITAL (Continued)**

**1000625460**

Waste code: D008  
 Waste name: LEAD

Waste code: D001  
 Waste name: IGNITABLE HAZARDOUS WASTES ARE THOSE WASTES WHICH HAVE A FLASHPOINT OF LESS THAN 140 DEGREES FAHRENHEIT AS DETERMINED BY A PENSKEY-MARTENS CLOSED CUP FLASH POINT TESTER. ANOTHER METHOD OF DETERMINING THE FLASH POINT OF A WASTE IS TO REVIEW THE MATERIAL SAFETY DATA SHEET, WHICH CAN BE OBTAINED FROM THE MANUFACTURER OR DISTRIBUTOR OF THE MATERIAL. LACQUER THINNER IS AN EXAMPLE OF A COMMONLY USED SOLVENT WHICH WOULD BE CONSIDERED AS IGNITABLE HAZARDOUS WASTE.

Waste code: D003  
 Waste name: A MATERIAL IS CONSIDERED TO BE A REACTIVE HAZARDOUS WASTE IF IT IS NORMALLY UNSTABLE, REACTS VIOLENTLY WITH WATER, GENERATES TOXIC GASES WHEN EXPOSED TO WATER OR CORROSIVE MATERIALS, OR IF IT IS CAPABLE OF DETONATION OR EXPLOSION WHEN EXPOSED TO HEAT OR A FLAME. ONE EXAMPLE OF SUCH WASTE WOULD BY WASTE GUNPOWDER.

Waste code: D008  
 Waste name: LEAD

Violation Status: No violations found

**FINDS:**

Registry ID: 110003849462

**Environmental Interest/Information System**

RCRAInfo is a national information system that supports the Resource Conservation and Recovery Act (RCRA) program through the tracking of events and activities related to facilities that generate, transport, and treat, store, or dispose of hazardous waste. RCRAInfo allows RCRA program staff to track the notification, permit, compliance, and corrective action activities required under RCRA.

MN-DELTA (Minnesota - Permitting, Compliance, And Enforcement Information Management System) facilitates the issuance of permits and manages compliance.

**B9**  
**ESE**  
 < 1/8  
 0.059 mi.  
 313 ft.

**FAIRVIEW DEACONESS CENTER**  
 1400 E 24TH ST  
 MINNEAPOLIS, MN 55404

**Site 2 of 2 in cluster B**

**UST** **U000273002**  
**WIMN** **N/A**  
**Financial Assurance**

**Relative:**  
**Lower**

UST:

Tank:

**Actual:**  
**851 ft.**

MPCA Tank Number: 001  
 Tank Registration Date: 05/20/1986 00:00:00  
 Tank Storage Capacity: 10000  
 Tank Dual Use: N  
**Tank Status: Removed**  
 Tank Stored Product: Fuel Oil  
 Tank Construction Material: Bare/Paint/Asph Coat Steel  
 Tank Cathodic Protection: None  
 Piping Cathodic Protection: None



Map ID  
Direction  
Distance  
Elevation

MAP FINDINGS

Site

Database(s)

EDR ID Number  
EPA ID Number

**FAIRVIEW DEACONESS CENTER (Continued)**

**U000273002**

Piping Material: Steel/Iron  
Second Contain Tank: Steel/Iron  
Second Contain Pipe: Not reported  
Tank Dispenser: Suction  
Above/ Under Ground: Under Ground  
AST Base Material: Not reported  
Piping Material Description: Not reported  
Unregulated Tank Registration Date: Not reported  
Heating Product Flag: Yes  
Haz Waste Generator Id: Not reported  
Product Replaced Date: Not reported  
Sludge Disposal Facility: Not reported  
Comments: Not reported  
Date Added: 10/10/1999 10:56:23  
Date Last Updated: 01/07/2013 10:37:11  
Staff Id Who Did The Last Update: RSUCHAN  
In Compliance: Yes  
Serial Number: Not reported

Tank Action:

MPCA Tank Number: 001  
Above Or Underground: Under Ground  
Tank Action ID: 243439  
Contractor Number: 89  
Supervisor Number: Not reported  
Tank Action: Remove Tank  
Action Date: 03/19/1991 00:00:00  
Action Date Unknown: Not reported  
Corrosion Expert Name: Not reported  
Lab Flag: N  
Date Added: 05/05/2000 08:30:42  
Date Last Updated: 05/04/2002 07:47:19  
Staff Id Who Did The Last Update: TANKS

MPCA Tank Number: 001  
Above Or Underground: Under Ground  
Tank Action ID: 277067  
Contractor Number: Not reported  
Supervisor Number: Not reported  
Tank Action: Install Tank  
Action Date: 01/01/1949 00:00:00  
Action Date Unknown: Not reported  
Corrosion Expert Name: Not reported  
Lab Flag: Not reported  
Date Added: 05/05/2000 08:30:42  
Date Last Updated: 05/04/2002 07:47:19  
Staff Id Who Did The Last Update: TANKS

Tank Compartment:

MPCA Tank Number: 001  
Above Or Underground: Under Ground  
Compartment Number: 1  
Tank Stored Product Code: 13  
Tank Stored Product Desc: FUEL OIL  
Compartment Cap: 10000  
Heating: Unknown  
Other Desc: Not reported

Map ID  
Direction  
Distance  
Elevation

MAP FINDINGS

Site

Database(s)

EDR ID Number  
EPA ID Number

**FAIRVIEW DEACONESS CENTER (Continued)**

**U000273002**

Date Added: 10/10/1999 10:57:53  
Date Last Updated: 05/04/2002 07:47:19  
Staff Id Who Did The Last Update: TANKS

Tank:

MPCA Tank Number: 002  
Tank Registration Date: 05/20/1986 00:00:00  
Tank Storage Capacity: 10000  
Tank Dual Use: N  
**Tank Status: Removed**  
Tank Stored Product: Fuel Oil  
Tank Construction Material: Bare/Paint/Asph Coat Steel  
Tank Cathodic Protection: None  
Piping Cathodic Protection: None  
Piping Material: Steel/Iron  
Second Contain Tank: Steel/Iron  
Second Contain Pipe: Not reported  
Tank Dispenser: Suction  
Above/ Under Ground: Under Ground  
AST Base Material: Not reported  
Piping Material Description: Not reported  
Unregulated Tank Registration Date: Not reported  
Heating Product Flag: Yes  
Haz Waste Generator Id: Not reported  
Product Replaced Date: Not reported  
Sludge Disposal Facility: Not reported  
Comments: Not reported  
Date Added: 10/10/1999 10:56:23  
Date Last Updated: 01/07/2013 10:37:11  
Staff Id Who Did The Last Update: RSUCHAN  
In Compliance: Yes  
Serial Number: Not reported

Tank Action:

MPCA Tank Number: 002  
Above Or Underground: Under Ground  
Tank Action ID: 243440  
Contractor Number: 89  
Supervisor Number: Not reported  
Tank Action: Remove Tank  
Action Date: 03/19/1991 00:00:00  
Action Date Unknown: Not reported  
Corrosion Expert Name: Not reported  
Lab Flag: N  
Date Added: 05/05/2000 08:30:42  
Date Last Updated: 05/04/2002 07:47:19  
Staff Id Who Did The Last Update: TANKS

MPCA Tank Number: 002  
Above Or Underground: Under Ground  
Tank Action ID: 277068  
Contractor Number: Not reported  
Supervisor Number: Not reported  
Tank Action: Install Tank  
Action Date: 01/01/1958 00:00:00  
Action Date Unknown: Not reported

Map ID  
Direction  
Distance  
Elevation

MAP FINDINGS

Site

Database(s)

EDR ID Number  
EPA ID Number

**FAIRVIEW DEACONESS CENTER (Continued)**

**U000273002**

Corrosion Expert Name: Not reported  
Lab Flag: Not reported  
Date Added: 05/05/2000 08:30:42  
Date Last Updated: 05/04/2002 07:47:19  
Staff Id Who Did The Last Update: TANKS

Tank Compartment:

MPCA Tank Number: 002  
Above Or Underground: Under Ground  
Compartment Number: 1  
Tank Stored Product Code: 13  
Tank Stored Product Desc: FUEL OIL  
Compartment Cap: 10000  
Heating: Unknown  
Other Desc: Not reported  
Date Added: 10/10/1999 10:57:53  
Date Last Updated: 05/04/2002 07:47:19  
Staff Id Who Did The Last Update: TANKS

Tank:

MPCA Tank Number: 003  
Tank Registration Date: 05/20/1986 00:00:00  
Tank Storage Capacity: 1000  
Tank Dual Use: N  
**Tank Status: Removed**  
Tank Stored Product: Gasoline  
Tank Construction Material: Fiberglass  
Tank Cathodic Protection: Not Needed  
Piping Cathodic Protection: None  
Piping Material: Steel/Iron  
Second Contain Tank: Steel/Iron  
Second Contain Pipe: Not reported  
Tank Dispenser: Suction  
Above/ Under Ground: Under Ground  
AST Base Material: Not reported  
Piping Material Description: Not reported  
Unregulated Tank Registration Date: Not reported  
Heating Product Flag: Unknown  
Haz Waste Generator Id: Not reported  
Product Replaced Date: Not reported  
Sludge Disposal Facility: Not reported  
Comments: Not reported  
Date Added: 10/10/1999 10:57:08  
Date Last Updated: 01/07/2013 10:37:11  
Staff Id Who Did The Last Update: RSUCHAN  
In Compliance: Yes  
Serial Number: Not reported

Tank Action:

MPCA Tank Number: 003  
Above Or Underground: Under Ground  
Tank Action ID: 266920  
Contractor Number: 89  
Supervisor Number: Not reported  
Tank Action: Remove Tank  
Action Date: 03/19/1991 00:00:00

Map ID  
Direction  
Distance  
Elevation

MAP FINDINGS

Site

Database(s)

EDR ID Number  
EPA ID Number

**FAIRVIEW DEACONESS CENTER (Continued)**

**U000273002**

Action Date Unknown: Not reported  
Corrosion Expert Name: Not reported  
Lab Flag: N  
Date Added: 05/05/2000 08:30:42  
Date Last Updated: 05/04/2002 07:47:19  
Staff Id Who Did The Last Update: TANKS

MPCA Tank Number: 003  
Above Or Underground: Under Ground  
Tank Action ID: 316697  
Contractor Number: Not reported  
Supervisor Number: Not reported  
Tank Action: Install Tank  
Action Date: 01/01/1980 00:00:00  
Action Date Unknown: Not reported  
Corrosion Expert Name: Not reported  
Lab Flag: Not reported  
Date Added: 05/05/2000 08:30:42  
Date Last Updated: 05/04/2002 07:47:19  
Staff Id Who Did The Last Update: TANKS

Tank Compartment:

MPCA Tank Number: 003  
Above Or Underground: Under Ground  
Compartment Number: 1  
Tank Stored Product Code: 14  
Tank Stored Product Desc: GASOLINE  
Compartment Cap: 1000  
Heating: Unknown  
Other Desc: Not reported  
Date Added: 10/10/1999 10:58:34  
Date Last Updated: 05/04/2002 07:47:19  
Staff Id Who Did The Last Update: TANKS

Tank:

MPCA Tank Number: 004  
Tank Registration Date: 05/20/1986 00:00:00  
Tank Storage Capacity: 250  
Tank Dual Use: N  
**Tank Status: Removed**  
Tank Stored Product: Gasoline  
Tank Construction Material: Bare/Paint/Asph Coat Steel  
Tank Cathodic Protection: None  
Piping Cathodic Protection: None  
Piping Material: Steel/Iron  
Second Contain Tank: Steel/Iron  
Second Contain Pipe: Not reported  
Tank Dispenser: Submersible  
Above/ Under Ground: Under Ground  
AST Base Material: Not reported  
Piping Material Description: Not reported  
Unregulated Tank Registration Date: Not reported  
Heating Product Flag: Unknown  
Haz Waste Generator Id: Not reported  
Product Replaced Date: Not reported

Map ID  
Direction  
Distance  
Elevation

MAP FINDINGS

Site

Database(s)

EDR ID Number  
EPA ID Number

**FAIRVIEW DEACONESS CENTER (Continued)**

**U000273002**

Sludge Disposal Facility: Not reported  
Comments: Not reported  
Date Added: 10/10/1999 10:56:23  
Date Last Updated: 01/07/2013 10:37:11  
Staff Id Who Did The Last Update: RSUCHAN  
In Compliance: No  
Serial Number: Not reported

Tank Action:

MPCA Tank Number: 004  
Above Or Underground: Under Ground  
Tank Action ID: 243441  
Contractor Number: 89  
Supervisor Number: Not reported  
Tank Action: Remove Tank  
Action Date: 03/19/1991 00:00:00  
Action Date Unknown: Not reported  
Corrosion Expert Name: Not reported  
Lab Flag: N  
Date Added: 05/05/2000 08:30:42  
Date Last Updated: 05/04/2002 07:47:19  
Staff Id Who Did The Last Update: TANKS

MPCA Tank Number: 004  
Above Or Underground: Under Ground  
Tank Action ID: 277069  
Contractor Number: Not reported  
Supervisor Number: Not reported  
Tank Action: Install Tank  
Action Date: 01/01/1960 00:00:00  
Action Date Unknown: Not reported  
Corrosion Expert Name: Not reported  
Lab Flag: Not reported  
Date Added: 05/05/2000 08:30:42  
Date Last Updated: 05/04/2002 07:47:19  
Staff Id Who Did The Last Update: TANKS

Tank Compartment:

MPCA Tank Number: 004  
Above Or Underground: Under Ground  
Compartment Number: 1  
Tank Stored Product Code: 14  
Tank Stored Product Desc: GASOLINE  
Compartment Cap: 250  
Heating: Unknown  
Other Desc: Not reported  
Date Added: 10/10/1999 10:57:53  
Date Last Updated: 05/04/2002 07:47:19  
Staff Id Who Did The Last Update: TANKS

Tab site:

Program Interest Id: 191678  
Above Or Underground: Under Ground  
Facility Code: 17  
Indian Reservation: No  
UST Registration Date: 05/20/1986 00:00:00

Map ID  
Direction  
Distance  
Elevation

MAP FINDINGS

Site

Database(s)

EDR ID Number  
EPA ID Number

**FAIRVIEW DEACONESS CENTER (Continued)**

**U000273002**

AST Registration Date: Not reported  
Date Added: 07/23/1992 19:11:05  
Date Last Updated: 05/23/2003 09:21:00  
Staff Id Who Did The Last Update: SYS  
Max Monthly Gallons: Not reported  
Vapor Recovery Installed: Unknown  
Vapor Notify Required: Unknown

Lat Long:

Program Id: 191678  
Latlong ID: 62318  
Latitude Degrees: 44  
Latitude Minutes: 57  
Latitude Seconds: 33.12  
Longitude Degrees: -93  
Longitude Minutes: 15  
Longitude Seconds: 17.65  
Collection Date: 03/15/2010 18:15:27  
LatLong Description: Not reported  
TMSP Added: 02/24/2001 00:00:00  
Date Last Updated: 03/15/2010 18:54:11  
Staff Id Last Updated: MAPT\_NC  
Coord Source Type: 2  
Org Name Source: MPCA

WIMN:

Legislative District: 62A  
Status: Inactive  
Latitude: 44.95917486  
Longitude: -93.25488746  
Coordinate Collection Method: Address Matching House Number  
Activity: Multiple Activities  
MPCA Id: Multiple Activities  
Major Watershed: Mississippi River - Twin Cities

[Click here to access Minnesota Pollution Control Agency:](#)

MN Financial Assurance 1:

PROGRAM ID: 191678  
Township Name: Not reported  
Region: 1  
Interest Type: Tank site  
ADDR ID: 48976  
Interest Telephone: NO CORE PI PH.  
Preferred ID: 2169  
Interest Start Date: 07/23/1992  
Interest End Date: Not reported  
Activity Flag: N  
TMSP Added: 03/24/2006  
TMSP Last Update: 03/24/2006 10:43:53  
Staff ID Last Update: TALES  
Source: CORE  
Source ID: 38946  
Country Code: USA  
FOR State: Not reported  
FOR Zone: Not reported

Map ID  
Direction  
Distance  
Elevation

MAP FINDINGS

Site

Database(s)

EDR ID Number  
EPA ID Number

**FAIRVIEW DEACONESS CENTER (Continued)**

**U000273002**

FIPS County Code: 053  
Comments: Not reported  
  
PROGRAM ID: 191678  
Township Name: Not reported  
Region: 1  
Interest Type: Deleted Tank Site  
ADDR ID: 190549  
Interest Telephone: 6123716963  
Preferred ID: 2169  
Interest Start Date: 07/23/1992  
Interest End Date: Not reported  
Activity Flag: Not reported  
TMSP Added: 07/23/1992  
TMSP Last Update: 03/24/2006 10:43:53  
Staff ID Last Update: RSUCHAN  
Source: TALES  
Source ID: 0  
Country Code: USA  
FOR State: Not reported  
FOR Zone: None  
FIPS County Code: 053  
Comments: Not reported

Latitude Longitude:  
Program Id: 191678  
Lat/Long ID: 62318  
Latitude Degrees: 44  
Latitude Minutes: 57  
Latitude Seconds: 33.12  
Longitude Degrees: -93  
Longitude Minutes: 15  
Longitude Seconds: 17.65  
Collection Date: 03/15/2010 18:15:27  
Lat/Long Description: Not reported  
TMSP Added: 02/24/2001 00:00:00  
TMSP Last Update: 03/15/2010 18:54:11  
Staff ID Last Update: MAPT\_NC  
Coord Source Type: 2  
Org Name Source: MPCA  
Coord Coll Meth: A1  
Map Scale Code: T  
Source: CORE  
Site ID: 38946  
Spatial ID: 51064871

Tab Site:  
Program Id: 191678  
Facility Code: 17  
Above or Under Code: 2  
Indian Reservation: N  
Ust Registration Date: 05/20/1986 00:00:00  
Ast Registration Date: Not reported  
TMSP Added: 07/23/1992 19:11:05  
TMSP Last Update: 05/23/2003 09:21:00  
Staff ID Last Update: SYS



Map ID  
Direction  
Distance  
Elevation

MAP FINDINGS

Site

Database(s)

EDR ID Number  
EPA ID Number

**FAIRVIEW DEACONESS CENTER (Continued)**

**U000273002**

Max Monthly Gallons: Not reported  
Vapor Recovery Installed: U  
Vapor Notif Required: U

**10**  
**South**  
**< 1/8**  
**0.075 mi.**  
**397 ft.**

**2433 13TH AVE S**  
**MINNEAPOLIS, MN 55404**

**EDR US Hist Cleaners** **1015026575**  
**N/A**

**Relative:**  
**Higher**

EDR Historical Cleaners:  
Name: NORTH AMERICAN CLEANING  
Year: 2012  
Address: 2433 13TH AVE S

**Actual:**  
**854 ft.**

**C11**  
**NE**  
**< 1/8**  
**0.080 mi.**  
**420 ft.**

**FAIRVIEW COMMUNITY HOSPITALS**  
**2315 14TH AVE S**  
**MINNEAPOLIS, MN 55404**  
**Site 1 of 2 in cluster C**

**WIMN** **S110196176**  
**N/A**

**Relative:**  
**Lower**

WIMN:  
Legislative District: 62A  
Status: Inactive  
Latitude: 44.96042801  
Longitude: -93.25470912  
Coordinate Collection Method: Address Matching House Number  
Activity: Hazardous Waste, Small to Minimal QG  
MPCA Id: MNT280011750  
Major Watershed: Mississippi River - Twin Cities

**Actual:**  
**849 ft.**

[Click here to access Minnesota Pollution Control Agency:](#)

**C12**  
**NE**  
**< 1/8**  
**0.080 mi.**  
**420 ft.**

**LUTHERAN DEACONESS HOSPITAL**  
**2315 14TH AVE SOUTH**  
**MINNEAPOLIS, MN 55404**  
**Site 2 of 2 in cluster C**

**RCRA NonGen / NLR** **1000240772**  
**FINDS** **MNT280011750**

**Relative:**  
**Lower**

RCRA NonGen / NLR:  
Date form received by agency: 03/01/2007  
Facility name: LUTHERAN DEACONESS HOSPITAL  
Facility address: 2315 14TH AVE SOUTH  
MINNEAPOLIS, MN 55404  
EPA ID: MNT280011750  
Contact: C ROLAND  
Contact address: 2315 14TH AVE SOUTH  
MINNEAPOLIS, MN 55404  
Contact country: US  
Contact telephone: (612) 721-2933  
Contact email: Not reported  
EPA Region: 05  
Classification: Non-Generator  
Description: Handler: Non-Generators do not presently generate hazardous waste

**Actual:**  
**849 ft.**

Map ID  
Direction  
Distance  
Elevation

MAP FINDINGS

Site

Database(s)

EDR ID Number  
EPA ID Number

**LUTHERAN DEACONESS HOSPITAL (Continued)**

**1000240772**

Owner/Operator Summary:

Owner/operator name: FAIRVIEW COMMUNITY HOSPITAL  
Owner/operator address: ADDRESS NOT REPORTED  
CITY NOT REPORTED, AK 99998  
Owner/operator country: Not reported  
Owner/operator telephone: (312) 555-1212  
Legal status: Private  
Owner/Operator Type: Owner  
Owner/Op start date: Not reported  
Owner/Op end date: Not reported

Owner/operator name: NAME NOT REPORTED  
Owner/operator address: ADDRESS NOT REPORTED  
CITY NOT REPORTED, AK 99998  
Owner/operator country: Not reported  
Owner/operator telephone: (312) 555-1212  
Legal status: Private  
Owner/Operator Type: Operator  
Owner/Op start date: Not reported  
Owner/Op end date: Not reported

Owner/operator name: FAIRVIEW COMMUNITY HOSPITALS  
Owner/operator address: 2315 14TH AVE S  
MINNEAPOLIS, MN 55404  
Owner/operator country: US  
Owner/operator telephone: NONE  
Legal status: Private  
Owner/Operator Type: Owner  
Owner/Op start date: 07/26/1999  
Owner/Op end date: 07/27/1999

Handler Activities Summary:

U.S. importer of hazardous waste: No  
Mixed waste (haz. and radioactive): No  
Recycler of hazardous waste: No  
Transporter of hazardous waste: No  
Treater, storer or disposer of HW: No  
Underground injection activity: No  
On-site burner exemption: No  
Furnace exemption: No  
Used oil fuel burner: No  
Used oil processor: No  
User oil refiner: No  
Used oil fuel marketer to burner: No  
Used oil Specification marketer: No  
Used oil transfer facility: No  
Used oil transporter: No

Historical Generators:

Date form received by agency: 05/18/1981  
Site name: FAIRVIEW COMMUNITY HOSPITALS  
Classification: Not a generator, verified

Violation Status: No violations found

FINDS:

Map ID  
 Direction  
 Distance  
 Elevation

MAP FINDINGS

Site

Database(s)

EDR ID Number  
 EPA ID Number

**LUTHERAN DEACONESS HOSPITAL (Continued)**

**1000240772**

Registry ID: 110009411902

Environmental Interest/Information System

RCRAInfo is a national information system that supports the Resource Conservation and Recovery Act (RCRA) program through the tracking of events and activities related to facilities that generate, transport, and treat, store, or dispose of hazardous waste. RCRAInfo allows RCRA program staff to track the notification, permit, compliance, and corrective action activities required under RCRA.

13  
 NE  
 < 1/8  
 0.112 mi.  
 589 ft.

**PENTAGON APARTMENTS**  
**1415 E 22ND ST**  
**MINNEAPOLIS, MN 55404**

**UST U000885677**  
**AST N/A**  
**SPILLS**  
**WIMN**

**Financial Assurance**

**Relative:**  
**Lower**

UST:

Tank:

**Actual:**  
**848 ft.**

MPCA Tank Number: 001  
 Tank Registration Date: 05/20/1986 00:00:00  
 Tank Storage Capacity: 7500  
 Tank Dual Use: N  
**Tank Status: Removed**  
 Tank Stored Product: Fuel Oil  
 Tank Construction Material: Bare/Paint/Asph Coat Steel  
 Tank Cathodic Protection: None  
 Piping Cathodic Protection: None  
 Piping Material: Steel/Iron  
 Second Contain Tank: Steel/Iron  
 Second Contain Pipe: Not reported  
 Tank Dispenser: Gravity  
 Above/ Under Ground: Under Ground  
 AST Base Material: Not reported  
 Piping Material Description: Not reported  
 Unregulated Tank Registration Date: Not reported  
 Heating Product Flag: Yes  
 Haz Waste Generator Id: Not reported  
 Product Replaced Date: Not reported  
 Sludge Disposal Facility: PUMP & METER  
 Comments: Not reported  
 Date Added: 10/10/1999 10:56:24  
 Date Last Updated: 01/07/2013 10:38:27  
 Staff Id Who Did The Last Update: RSUCHAN  
 In Compliance: Yes  
 Serial Number: Not reported

Tank Action:

MPCA Tank Number: 001  
 Above Or Underground: Under Ground  
 Tank Action ID: 990777  
 Contractor Number: 607  
 Supervisor Number: 934  
 Tank Action: Remove Tank  
 Action Date: 09/22/2011 00:00:00  
 Action Date Unknown: Not reported  
 Corrosion Expert Name: Not reported  
 Lab Flag: Not reported

Map ID  
Direction  
Distance  
Elevation

MAP FINDINGS

Site

Database(s)

EDR ID Number  
EPA ID Number

**PENTAGON APARTMENTS (Continued)**

**U000885677**

Date Added: 10/26/2011 07:55:03  
Date Last Updated: 10/26/2011 07:55:03  
Staff Id Who Did The Last Update: JHENRY

MPCA Tank Number: 001  
Above Or Underground: Under Ground  
Tank Action ID: 277464  
Contractor Number: Not reported  
Supervisor Number: Not reported  
Tank Action: Install Tank  
Action Date: 01/01/1963 00:00:00  
Action Date Unknown: Not reported  
Corrosion Expert Name: Not reported  
Lab Flag: Not reported  
Date Added: 05/05/2000 08:30:47  
Date Last Updated: 05/04/2002 07:50:11  
Staff Id Who Did The Last Update: TANKS

Tank Compartment:

MPCA Tank Number: 001  
Above Or Underground: Under Ground  
Compartment Number: 1  
Tank Stored Product Code: 13  
Tank Stored Product Desc: FUEL OIL  
Compartment Cap: 7500  
Heating: Yes  
Other Desc: Not reported  
Date Added: 10/10/1999 10:57:53  
Date Last Updated: 05/04/2002 07:50:11  
Staff Id Who Did The Last Update: TANKS

Install Remove:

MPCA Tank Number: 001  
Number of Dispensers: Not reported  
Tank Construction Material Code: Not reported  
Piping Material: Not reported  
Piping Material Desc: Not reported  
Total Tank Capacity Quantity: 7500  
Staff Id Who Did The Last Update: JHENRY  
INSREM Product: Fuel Oil  
INSREM Product Description: Not reported  
INSREM Action ID: 987046  
INSREM Action: Remove Tank  
Action Completed Date: Not reported  
Date Added: 08/15/2011 11:12:20  
Date Last Updated: 08/15/2011 11:12:20

Tab site:

Program Interest Id: 192513  
Above Or Underground: Both  
Facility Code: 12  
Indian Reservation: No  
UST Registration Date: 05/20/1986 00:00:00  
AST Registration Date: 08/20/1998 00:00:00  
Date Added: 07/23/1992 19:11:05  
Date Last Updated: 05/23/2003 09:21:00

Map ID  
Direction  
Distance  
Elevation

MAP FINDINGS

Site

Database(s)

EDR ID Number  
EPA ID Number

**PENTAGON APARTMENTS (Continued)**

**U000885677**

Staff Id Who Did The Last Update: SYS  
Max Monthly Gallons: Not reported  
Vapor Recovery Installed: Unknown  
Vapor Notify Required: Unknown

Lat Long:

Program Id: 192513  
Latlong ID: 0  
Latitude Degrees: Not reported  
Latitude Minutes: Not reported  
Latitude Seconds: Not reported  
Longitude Degrees: Not reported  
Longitude Minutes: Not reported  
Longitude Seconds: Not reported  
Collection Date: Not reported  
LatLong Description: Not reported  
TMSP Added: 03/29/2011 09:32:05  
Date Last Updated: 03/29/2011 09:32:05  
Staff Id Last Updated: RDULLIN  
Coord Source Type: Not reported  
Org Name Source: Not reported

Program Id: 192513  
Latlong ID: 168872  
Latitude Degrees: 44  
Latitude Minutes: 57  
Latitude Seconds: 37.91  
Longitude Degrees: -93  
Longitude Minutes: 15  
Longitude Seconds: 14.19  
Collection Date: 01/17/2013 15:01:01  
LatLong Description: Not reported  
TMSP Added: 03/29/2010 18:56:21  
Date Last Updated: 01/17/2013 15:01:01  
Staff Id Last Updated: MAPTOOL  
Coord Source Type: Not reported  
Org Name Source: Not reported

AST:

Tank:

MPCA Tank Number: 1001  
Tank Registration Date: 08/20/1998 00:00:00  
Tank Dual Use: N  
Tank Storage Capacity: 227  
Tank Status: Removed  
Tank Stored Product: Diesel  
Tank Construction Material: Metal  
Tank Cathodic Protection: Not reported  
Piping Cathodic Protection: Not reported  
Piping Material: Steel/Iron  
Second Contain Tank: Not reported  
Second Contain Pipe: Not reported  
Tank Dispenser: Not reported  
Above/Under Ground: Above Ground  
Serial Number: Not reported  
Date Added: 10/10/1999 10:57:37

Map ID  
Direction  
Distance  
Elevation

MAP FINDINGS

Site

Database(s)

EDR ID Number  
EPA ID Number

**PENTAGON APARTMENTS (Continued)**

**U000885677**

Date Last Updated: 01/07/2013 10:38:27  
AST Base Material: On Concrete  
Piping Material Desc: STEEL/IRON  
Unregulated Tank Registration Date: Not reported  
Compartmental Tank Flag: Not reported  
Heating Product Flag: Not reported  
HazWaste Generator Id: Not reported  
Product Replaced Date: Not reported  
Sludge Disposal Facility: Not reported  
Comments: Not reported  
Staff Id Who Did The Last Update: RSUCHAN  
In Compliance: No

Tank Action:

MPCA Tank Number: 1001  
Above Or Underground: Above Ground  
Tank Action ID: 1003524  
Contractor Number: Not reported  
Supervisor Number: Not reported  
Tank Action: Remove Tank  
Action Date: Not reported  
Action Date Unknown: Yes  
Corrosion Expert Name: Not reported  
Lab Flag: Not reported  
Date Added: 09/24/2012 11:50:40  
Date Last Updated: 09/24/2012 11:50:40  
Staff Id Who Did The Last Update: JHENRY

MPCA Tank Number: 1001  
Above Or Underground: Above Ground  
Tank Action ID: 329670  
Contractor Number: Not reported  
Supervisor Number: Not reported  
Tank Action: Install Tank  
Action Date: 01/01/1993 00:00:00  
Action Date Unknown: Not reported  
Corrosion Expert Name: Not reported  
Lab Flag: Not reported  
Date Added: 05/05/2000 08:30:47  
Date Last Updated: 05/04/2002 07:50:11  
Staff Id Who Did The Last Update: TANKS

Tank Compartment:

MPCA Tank Number: 1001  
Above Or Underground: Above Ground  
Compartment Number: 1  
Tank Stored Product Code: 10  
Tank Stored Product Desc: DIESEL  
Compartment Cap: 227  
Heating: Not reported  
Other Desc: Not reported  
Date Added: 10/10/1999 10:58:49  
Date Last Updated: 05/04/2002 07:50:11  
Staff Id Who Did The Last Update: TANKS

Map ID  
Direction  
Distance  
Elevation

MAP FINDINGS

Site

Database(s)

EDR ID Number  
EPA ID Number

**PENTAGON APARTMENTS (Continued)**

**U000885677**

**TabSite:**

Program Interest Id: 192513  
Above Or Underground: Both  
Facility Code: 12  
Indian Reservation: No  
UST Registration Date: 05/20/1986 00:00:00  
AST Registration Date: 08/20/1998 00:00:00  
Date Added: 07/23/1992 19:11:05  
Date Last Updated: 05/23/2003 09:21:00  
Staff Id Who Did The Last Update: SYS  
Max Monthly Gallons: Not reported  
Vapor Recovery Installed: Unknown  
Vapor Notify Required: Unknown

**Lat Long:**

Program Id: 192513  
Latlong ID: 0  
Latitude Degrees: Not reported  
Latitude Minutes: Not reported  
Latitude Seconds: Not reported  
Longitude Degrees: Not reported  
Longitude Minutes: Not reported  
Longitude Seconds: Not reported  
Collection Date: Not reported  
LatLong Description: Not reported  
TMSP Added: 03/29/2011 09:32:05  
Date Last Updated: 03/29/2011 09:32:05  
Staff Id Last Updated: RDULLIN  
Coord Source Type: Not reported  
Org Name Source: Not reported

Program Id: 192513  
Latlong ID: 168872  
Latitude Degrees: 44  
Latitude Minutes: 57  
Latitude Seconds: 37.91  
Longitude Degrees: -93  
Longitude Minutes: 15  
Longitude Seconds: 14.19  
Collection Date: 01/17/2013 15:01:01  
LatLong Description: Not reported  
TMSP Added: 03/29/2010 18:56:21  
Date Last Updated: 01/17/2013 15:01:01  
Staff Id Last Updated: MAPTOOL  
Coord Source Type: Not reported  
Org Name Source: Not reported

**MN SPILL:**

Program Id: 188198  
Spill Date: 09/03/1999  
Site ID: 0  
Public Safety Spill ID: Not reported  
Interest Type: Spill site  
Interest Phone: Not reported  
Preferred Id: 31230  
Interest Start Date: 10/10/1999



Map ID  
Direction  
Distance  
Elevation

MAP FINDINGS

Site

Database(s)

EDR ID Number  
EPA ID Number

**PENTAGON APARTMENTS (Continued)**

**U000885677**

Interest End Date: Not reported  
Active: Not reported  
Tmsp Added: 10/10/1999  
Tmsp Last Updt: 04/11/2007 08:23:02  
Staff Id Last Updt: RSUCHAN  
Foreign Zone: Not reported  
**Spill Closure Desc: Response Completed**  
Sp Rep Code: Refer To Air Quality  
Report Taken By: 3075  
MPCA Project Manager: 3075  
MPCA Involvement: Not reported  
Spill Site Closure Date: 09/03/1999  
Spill Rep Desc: WAYMON LOLAR, MINNEAPOLIS PUBLIC HOUSING AUTHORITY  
Spill Reported Date: 09/03/1999  
Init Cause Code: Equipment Failure  
Init Cause Desc: EQUIPMENT FAILURE  
Initial Source Code: 17  
Priority: 1  
Rep Phone: Not reported  
Rep Name: Not reported  
Rpt Taken By Duty Officer: Not reported  
Duty Officer Report No: Not reported  
Comments: FUEL TANK FELL OF DUMP TRUCK. FD WAS OUT. CURRENTLY BEING CLEANED\n\nUP TO BARRELS FOR DISPOSAL.

Action:

Spill Action Code: 3  
Spill Action Person: Not reported  
Spill Action Date: Not reported  
Tmsp Added: 10/10/1999 11:05:03  
Tmsp Last Updt: 05/04/2002 07:35:41  
Staff Id Last Updt: TANKS

Affected Description:

Spill Inc. Affect Code: Street, Parking Lot

Product:

Program ID: 188198  
Spill Incident Accuracy Id: Not reported  
Spill Product Code: Light Fuel Oil and Diesel  
Spill Qty Units Code: Gallons  
Spill Incident Accuracy Code: Known  
Spill Released Qty: 20

MN SPILL:

Program Id: 188190  
Spill Date: 09/03/1999  
Site ID: 0  
Public Safety Spill ID: Not reported  
Interest Type: Spill site  
Interest Phone: Not reported  
Preferred Id: 31221  
Interest Start Date: 10/10/1999  
Interest End Date: Not reported  
Active: Not reported  
Tmsp Added: 10/10/1999  
Tmsp Last Updt: 04/11/2007 08:23:02

Map ID  
Direction  
Distance  
Elevation

MAP FINDINGS

Site

Database(s)

EDR ID Number  
EPA ID Number

**PENTAGON APARTMENTS (Continued)**

**U000885677**

Staff Id Last Updt: RSUCHAN  
Foreign Zone: Not reported  
**Spill Closure Desc: Refer To Local/County Gov.**  
Sp Rep Code: Refer To VIC  
Report Taken By: 3075  
MPCA Project Manager: 3075  
MPCA Involvement: Not reported  
Spill Site Closure Date: 09/03/1999  
Spill Rep Desc: JIM, MINNEAPOLIS FIRE DEPARTMENT  
Spill Reported Date: 09/03/1999  
Init Cause Code: Tank Leak  
Init Cause Desc: TANK LEAK  
Initial Source Code: 17  
Priority: 3  
Rep Phone: Not reported  
Rep Name: Not reported  
Rpt Taken By Duty Officer: Not reported  
Duty Officer Report No: Not reported  
Comments: TRUCK SPILLED FUEL TO PARKING LOT. FD ON SCENE CONDUCTING CLEANUP.

Action:

Spill Action Code: 3  
Spill Action Person: Not reported  
Spill Action Date: Not reported  
Tmsp Added: 10/10/1999 11:05:03  
Tmsp Last Updt: 05/04/2002 07:35:39  
Staff Id Last Updt: TANKS

Affected Description:

Spill Inc. Affect Code: Street, Parking Lot

Product:

Program ID: 188190  
Spill Incident Accuracy Id: Not reported  
Spill Product Code: Light Fuel Oil and Diesel  
Spill Qty Units Code: Gallons  
Spill Incident Accuracy Code: Known  
Spill Released Qty: 15

WIMN:

Legislative District: 62A  
Status: Active  
Latitude: 44.96053237  
Longitude: -93.25394382  
Coordinate Collection Method: Digitized - Map Tool  
Activity: Tank Site  
MPCA Id: 3040  
Major Watershed: Mississippi River - Twin Cities

[Click here to access Minnesota Pollution Control Agency:](#)

MN Financial Assurance 1:

PROGRAM ID: 188190  
Township Name: Not reported  
Region: 1  
Interest Type: Spill site  
ADDR ID: 191364

Map ID  
Direction  
Distance  
Elevation

MAP FINDINGS

Site

Database(s)

EDR ID Number  
EPA ID Number

**PENTAGON APARTMENTS (Continued)**

**U000885677**

Interest Telephone: Not reported  
Preferred ID: 31221  
Interest Start Date: 10/10/1999  
Interest End Date: Not reported  
Activity Flag: Not reported  
TMSP Added: 10/10/1999  
TMSP Last Update: 03/19/2004 13:33:11  
Staff ID Last Update: CMCLAIN  
Source: TALES  
Source ID: 0  
Country Code: USA  
FOR State: Not reported  
FOR Zone: Not reported  
FIPS County Code: 053  
Comments: TRUCK SPILLED FUEL TO PARKING LOT. FD ON SCENE CONDUCTING CLEANUP.

PROGRAM ID: 188198  
Township Name: Not reported  
Region: 1  
Interest Type: Spill site  
ADDR ID: 191364  
Interest Telephone: Not reported  
Preferred ID: 31230  
Interest Start Date: 10/10/1999  
Interest End Date: Not reported  
Activity Flag: Not reported  
TMSP Added: 10/10/1999  
TMSP Last Update: 03/19/2004 13:33:11  
Staff ID Last Update: CMCLAIN  
Source: TALES  
Source ID: 0  
Country Code: USA  
FOR State: Not reported  
FOR Zone: Not reported  
FIPS County Code: 053  
Comments: FUEL TANK FELL OF DUMP TRUCK. FD WAS OUT. CURRENTLY BEING CLEANED UP TO BARRELS FOR DISPOSAL.

PROGRAM ID: 192513  
Township Name: Not reported  
Region: 1  
Interest Type: Deleted Tank Site  
ADDR ID: 191364  
Interest Telephone: 6123421586  
Preferred ID: 3040  
Interest Start Date: 07/23/1992  
Interest End Date: Not reported  
Activity Flag: Y  
TMSP Added: 07/23/1992  
TMSP Last Update: 08/29/2006 07:04:07  
Staff ID Last Update: RSUCHAN  
Source: TALES  
Source ID: 0  
Country Code: USA  
FOR State: Not reported  
FOR Zone: Not reported  
FIPS County Code: 053

Map ID  
Direction  
Distance  
Elevation

MAP FINDINGS

Site

Database(s)

EDR ID Number  
EPA ID Number

**PENTAGON APARTMENTS (Continued)**

**U000885677**

Comments: Not reported

PROGRAM ID: 192513  
Township Name: Fort Snelling  
Region: 1  
Interest Type: Tank site  
ADDR ID: 191364  
Interest Telephone: NO CORE PI PH.  
Preferred ID: 3040  
Interest Start Date: 07/23/1992  
Interest End Date: Not reported  
Activity Flag: Y  
TMSP Added: 08/29/2006  
TMSP Last Update: 08/29/2006 07:04:07  
Staff ID Last Update: RSUCHAN  
Source: CORE  
Source ID: 216006  
Country Code: USA  
FOR State: Not reported  
FOR Zone: Not reported  
FIPS County Code: 053  
Comments: Not reported

Latitude Longitude:  
Program Id: 192513  
Lat/Long ID: 0  
Latitude Degrees: Not reported  
Latitude Minutes: Not reported  
Latitude Seconds: Not reported  
Longitude Degrees: Not reported  
Longitude Minutes: Not reported  
Longitude Seconds: Not reported  
Collection Date: Not reported  
Lat/Long Description: Not reported  
TMSP Added: 03/29/2011 09:32:05  
TMSP Last Update: 03/29/2011 09:32:05  
Staff ID Last Update: RDULLIN  
Coord Source Type: Not reported  
Org Name Source: Not reported  
Coord Coll Meth: Not reported  
Map Scale Code: Not reported  
Source: TALES  
Site ID: 216006  
Spatial ID: 51375298

Program Id: 192513  
Lat/Long ID: 168872  
Latitude Degrees: 44  
Latitude Minutes: 57  
Latitude Seconds: 37.91  
Longitude Degrees: -93  
Longitude Minutes: 15  
Longitude Seconds: 14.19  
Collection Date: 01/17/2013 15:01:01  
Lat/Long Description: Not reported  
TMSP Added: 03/29/2010 18:56:21  
TMSP Last Update: 01/17/2013 15:01:01

Map ID  
Direction  
Distance  
Elevation

MAP FINDINGS

Site

Database(s)

EDR ID Number  
EPA ID Number

**PENTAGON APARTMENTS (Continued)**

**U000885677**

Staff ID Last Update: MAPTOOL  
Coord Source Type: Not reported  
Org Name Source: Not reported  
Coord Coll Meth: DM  
Map Scale Code: Not reported  
Source: CORE  
Site ID: 216006  
Spatial ID: 51375298

Tab Site:

Program Id: 192513  
Facility Code: 12  
Above or Under Code: 3  
Indian Reservation: N  
Ust Registration Date: 05/20/1986 00:00:00  
Ast Registration Date: 08/20/1998 00:00:00  
TMSP Added: 07/23/1992 19:11:05  
TMSP Last Update: 05/23/2003 09:21:00  
Staff ID Last Update: SYS  
Max Monthly Gallons: Not reported  
Vapor Recovery Installed: U  
Vapor Notif Required: U

14  
ENE  
< 1/8  
0.118 mi.  
623 ft.

**MN INDIAN WOMENS RESOURCE CENTER**  
**2300 15TH AVE S**  
**MINNEAPOLIS, MN 55404**

**RCRA-CESQG 1004732102**  
**FINDS MND985710326**  
**WIMN**

**Relative:**  
**Lower**

RCRA-CESQG:

Date form received by agency: 07/23/1991  
Facility name: MN INDIAN WOMENS RESOURCE CENTER  
Facility address: 2300 15TH AVE S  
MINNEAPOLIS, MN 554043960  
EPA ID: MND985710326  
Mailing address: 2110 NICOLLET AVE  
MINNEAPOLIS, MN 554042528  
Contact: RICH PETERSON  
Contact address: 2110 NICOLLET AVE  
MINNEAPOLIS, MN 554042528  
Contact country: US  
Contact telephone: Not reported  
Contact email: Not reported  
EPA Region: 05  
Classification: Conditionally Exempt Small Quantity Generator  
Description: Handler: generates 100 kg or less of hazardous waste per calendar month, and accumulates 1000 kg or less of hazardous waste at any time; or generates 1 kg or less of acutely hazardous waste per calendar month, and accumulates at any time: 1 kg or less of acutely hazardous waste; or 100 kg or less of any residue or contaminated soil, waste or other debris resulting from the cleanup of a spill, into or on any land or water, of acutely hazardous waste; or generates 100 kg or less of any residue or contaminated soil, waste or other debris resulting from the cleanup of a spill, into or on any land or water, of acutely

**Actual:**  
**849 ft.**

Map ID  
Direction  
Distance  
Elevation

MAP FINDINGS

Site

Database(s)

EDR ID Number  
EPA ID Number

**MN INDIAN WOMENS RESOURCE CENTER (Continued)**

**1004732102**

hazardous waste during any calendar month, and accumulates at any time: 1 kg or less of acutely hazardous waste; or 100 kg or less of any residue or contaminated soil, waste or other debris resulting from the cleanup of a spill, into or on any land or water, of acutely hazardous waste

**Owner/Operator Summary:**

Owner/operator name: MN INDIAN WOMENS RESOURCE CENTER  
Owner/operator address: 2300 15TH AVE S  
MINNEAPOLIS, MN 55404  
Owner/operator country: US  
Owner/operator telephone: NONE  
Legal status: Private  
Owner/Operator Type: Owner  
Owner/Op start date: 07/26/1999  
Owner/Op end date: Not reported

**Handler Activities Summary:**

U.S. importer of hazardous waste: No  
Mixed waste (haz. and radioactive): No  
Recycler of hazardous waste: No  
Transporter of hazardous waste: No  
Treater, storer or disposer of HW: No  
Underground injection activity: No  
On-site burner exemption: No  
Furnace exemption: No  
Used oil fuel burner: No  
Used oil processor: No  
User oil refiner: No  
Used oil fuel marketer to burner: No  
Used oil Specification marketer: No  
Used oil transfer facility: No  
Used oil transporter: No

**Hazardous Waste Summary:**

Waste code: X002  
Waste name: POLYCHLORINATED BIPHENOLS (PCBs)

Violation Status: No violations found

**FINDS:**

Registry ID: 110008696465

**Environmental Interest/Information System**

RCRAInfo is a national information system that supports the Resource Conservation and Recovery Act (RCRA) program through the tracking of events and activities related to facilities that generate, transport, and treat, store, or dispose of hazardous waste. RCRAInfo allows RCRA program staff to track the notification, permit, compliance, and corrective action activities required under RCRA.

MN-DELTA (Minnesota - Permitting, Compliance, And Enforcement Information Management System) facilitates the issuance of permits and manages compliance.

Map ID  
Direction  
Distance  
Elevation

MAP FINDINGS

Site

Database(s)

EDR ID Number  
EPA ID Number

**MN INDIAN WOMENS RESOURCE CENTER (Continued)**

**1004732102**

WIMN:

Legislative District: 62A  
Status: Active  
Latitude: 44.95979364  
Longitude: -93.25390498  
Coordinate Collection Method: Digitized - Map Tool  
Activity: Hazardous Waste, Small to Minimal QG  
MPCA Id: MND985710326  
Major Watershed: Mississippi River - Twin Cities

[Click here to access Minnesota Pollution Control Agency:](#)

**D15**  
**SSE**  
**1/8-1/4**  
**0.128 mi.**  
**676 ft.**

**MINNEGASCO - MIXER STATION**  
**2442 14TH AVE S**  
**MINNEAPOLIS, MN 55404**  
**Site 1 of 2 in cluster D**

**WIMN S110217996**  
**N/A**

**Relative:**  
**Higher**

WIMN:

Legislative District: 62A  
Status: Inactive  
Latitude: 44.9572845  
Longitude: -93.25490777  
Coordinate Collection Method: Digitized - Map Tool  
Activity: Hazardous Waste, Small to Minimal QG  
MPCA Id: MNR000119297  
Major Watershed: Mississippi River - Twin Cities

**Actual:**  
**853 ft.**

[Click here to access Minnesota Pollution Control Agency:](#)

**D16**  
**SSE**  
**1/8-1/4**  
**0.128 mi.**  
**676 ft.**

**MINNEGASCO-MIXER STATION**  
**2442 14TH AVE SO**  
**MINNEAPOLIS, MN 55404**  
**Site 2 of 2 in cluster D**

**RCRA NonGen / NLR 1006930880**  
**MNR000119297**

**Relative:**  
**Higher**

RCRA NonGen / NLR:

Date form received by agency: 09/15/2004  
Facility name: MINNEGASCO-MIXER STATION  
Facility address: 2442 14TH AVE SO  
MINNEAPOLIS, MN 55404  
EPA ID: MNR000119297  
Mailing address: 501 W 61ST ST  
MINNEAPOLIS, MN 55419  
Contact: TEDD RONNING  
Contact address: 501 W 61ST ST  
MINNEAPOLIS, MN 55419  
Contact country: US  
Contact telephone: (612) 861-8672  
Contact email: Not reported  
EPA Region: 05  
Classification: Non-Generator  
Description: Handler: Non-Generators do not presently generate hazardous waste

**Actual:**  
**853 ft.**

Owner/Operator Summary:



Map ID  
Direction  
Distance  
Elevation

MAP FINDINGS

Site

Database(s)

EDR ID Number  
EPA ID Number

**MINNEGASCO-MIXER STATION (Continued)**

**1006930880**

Owner/operator name: CENTERPOINT ENERGY MINNEGASCO  
Owner/operator address: 800 LASALLE AVE  
MINNEAPOLIS, MN 55402  
Owner/operator country: Not reported  
Owner/operator telephone: (612) 372-4664  
Legal status: Private  
Owner/Operator Type: Owner  
Owner/Op start date: 08/18/2003  
Owner/Op end date: Not reported

Owner/operator name: CENTERPOINT ENERGY MINNEGASCO  
Owner/operator address: 800 LASALLE AVE  
MINNEAPOLIS, MN 55402  
Owner/operator country: US  
Owner/operator telephone: (612) 861-8672  
Legal status: Other  
Owner/Operator Type: Owner  
Owner/Op start date: 08/26/2003  
Owner/Op end date: 12/15/2003

Owner/operator name: CENTERPOINT ENERGY MINNEGASCO  
Owner/operator address: 800 LASALLE AVE  
MINNEAPOLIS, MN 55402  
Owner/operator country: Not reported  
Owner/operator telephone: (612) 372-4664  
Legal status: Private  
Owner/Operator Type: Operator  
Owner/Op start date: 08/18/2003  
Owner/Op end date: Not reported

Handler Activities Summary:

U.S. importer of hazardous waste: No  
Mixed waste (haz. and radioactive): No  
Recycler of hazardous waste: No  
Transporter of hazardous waste: No  
Treater, storer or disposer of HW: No  
Underground injection activity: No  
On-site burner exemption: No  
Furnace exemption: No  
Used oil fuel burner: No  
Used oil processor: No  
User oil refiner: No  
Used oil fuel marketer to burner: No  
Used oil Specification marketer: No  
Used oil transfer facility: No  
Used oil transporter: No

Historical Generators:

Date form received by agency: 12/16/2003  
Site name: MINNEGASCO-MIXER STATION  
Classification: Not a generator, verified

Date form received by agency: 12/10/2003  
Site name: MINNEGASCO - MIXER STATION  
Classification: Not a generator, verified

Map ID  
 Direction  
 Distance  
 Elevation

MAP FINDINGS

Site

Database(s)

EDR ID Number  
 EPA ID Number

**MINNEGASCO-MIXER STATION (Continued)**

**1006930880**

Date form received by agency: 08/18/2003  
 Site name: MINNEGASCO - MIXER STATION  
 Classification: Not a generator, verified

Hazardous Waste Summary:

Waste code: MN03  
 Waste name: MN03

Waste code: MN03  
 Waste name: MN03

Violation Status: No violations found

17  
 NE  
 1/8-1/4  
 0.144 mi.  
 760 ft.

**JAKE S AUTO BODY**  
**2213 S 15TH AVE**  
**MINNEAPOLIS, MN**

**EDR US Hist Auto Stat 1009838618**  
**N/A**

**Relative:**  
**Lower**

EDR Historical Auto Stations:  
 Name: JAKE S AUTO BODY  
 Year: 1979  
 Type: AUTOMOBILE REPAIRING

**Actual:**  
**848 ft.**

18  
 North  
 1/8-1/4  
 0.152 mi.  
 805 ft.

**ART S REPAIR SHOP**  
**2008 S 13TH AVE**  
**MINNEAPOLIS, MN**

**EDR US Hist Auto Stat 1009838276**  
**N/A**

**Relative:**  
**Lower**

EDR Historical Auto Stations:  
 Name: ART S REPAIR SHOP  
 Year: 1955  
 Type: AUTOMOBILE REPAIRING

**Actual:**  
**849 ft.**

E19  
 SSE  
 1/8-1/4  
 0.162 mi.  
 855 ft.

**MINNEGASCO METER SITES #3-14TH AVENUE MIXER STATION**  
**14TH AVENUE S. AND E. 25TH STREET**  
**MINNEAPOLIS, MN 55407**

**SRS S104739442**  
**VIC N/A**

**Site 1 of 2 in cluster E**

**Relative:**  
**Higher**

MN SRS:  
 Facility ID: VP6902Q  
 SEC Address: Not reported  
 Link Id: 5312  
 Facility Type: Other  
 Active: False  
 Pay Complete: False  
 MPCA Region: Metro  
 Size Acres: 1  
 HRS Score: 0  
 Enforcement Lead Agency: MPCA  
 Federal Defferal Plot: False  
 Petroleum Brownfields Prog?: False  
 Emergency: False

**Actual:**  
**855 ft.**

Map ID  
Direction  
Distance  
Elevation

MAP FINDINGS

Site

Database(s)

EDR ID Number  
EPA ID Number

MINNEGASCO METER SITES #3-14TH AVENUE MIXER STATION (Continued)

S104739442

Site Classification:	False
RD/RA:	False
RL/FS:	False
Fund financed:	False
Npl:	False
Plp:	False
District:	Metro
Program Referred from:	Not reported
Program Interest:	VIC
Physical Location:	none
Natural Source damage:	False
Clean up Cost:	Not reported
Indian Reservation:	False
Reserve Name:	Not reported
MPCA Owned Wells at site:	False
Created By:	PJensen
Date Created:	07/26/2000
Date Last Updated:	08/02/2000
Federal Facility:	False
Primary Funding Source:	Not reported
EPA Id:	Not reported
MPCA Id:	Not reported
Alpha Sort:	Not reported
Legal Distt:	61A
Congressional Distt:	5
Public Land Survey Method:	Not reported
Map Scale For PLS Locational Data:	Not reported
Township 2:	Not reported
Range:	Not reported
PLS Township Suffix:	Not reported
section:	Not reported
PLS Qtr Section (160 Acres):	Not reported
PLS Qtr-Qtr Section (40 Acres):	Not reported
Pls Qtr-Qtr-Qtr Section (10 Acres):	Not reported
Pls Qtr-Qtr-Qtr-Qtr Secion (2.5 Acres):	Not reported
Quad:	Not reported
NAD Number:	83
Desc Of UTM Coord Pt:	Not reported
UTM Coord Pt Data Source:	Not reported
Org Providing UTM Coord Point Data:	Not reported
mpcapgmac:	Not reported
Utm Coord Pt Data Collection Method:	Not reported
Date Of Utm Coord Pt Data Collection:	Not reported
COL Date Qual:	Not reported
Map Scale:	Not reported
verifmeth:	Not reported
horizref:	Not reported
Utm Source:	2
Utm Method:	I1
Utm Scale:	A
Utm Accuracy:	Not reported
Utm East:	479884.25
Utm North:	4978234
Utm Zone:	15
Basin Code:	2
Major Watershed:	20
Minor Watershed:	Not reported

Map ID  
Direction  
Distance  
Elevation

MAP FINDINGS

Site

Database(s)

EDR ID Number  
EPA ID Number

**MINNEGASCO METER SITES #3-14TH AVENUE MIXER STATION (Continued)**

**S104739442**

Public Land Survey Method 2: Not reported  
Map Scale For PLS Locational Data 2: Not reported  
Township 2: Not reported  
Range 2: Not reported  
PLS Township Suffix 2: Not reported  
Section 2: Not reported  
PLS Qtr Section (160 Acres) 2: Not reported  
PLS Qtr-Qtr Section (40 Acres) 2: Not reported  
PLS Qtr-Qtr Section (10 Acres) 2: Not reported  
PLS Qtr-Qtr Section (2.5 Acres) 2: Not reported  
Quad 2: Not reported  
File Location: Archival Storage  
VIC Application GIS: False  
Notes: This site is comprised of 18 flow meter stations along a natural gas pipe line.

Contact Type: Staff TA (Technical Analyst)  
Company Name: MPCA  
Contact Address: 520 Lafayette Rd N  
Contact Address 2: Not reported  
Contact City,St,Zip: St. Paul, MN 551554194  
Contact Province: Not reported  
Contact Country: Not reported  
Contact Postal code: Not reported  
Contact Phone: (651) 757-7715  
Contact Phone Ext: Not reported  
Contact Fax: 651-296-9707  
Contact E-mail: hans.neve@state.mn.us  
Contact Cell Phone: Not reported  
Contact Information Last Updated: 2001-04-03 00:00:00  
Misc Contact Info: Not reported  
Receive Invoice: F  
Staff Id Num: 3357

Contact Type: Former Staff TA  
Company Name: MPCA  
Contact Address: 520 Lafayette Rd N  
Contact Address 2: Not reported  
Contact City,St,Zip: St. Paul, MN 551554194  
Contact Province: Not reported  
Contact Country: Not reported  
Contact Postal code: Not reported  
Contact Phone: (651) 757-7827  
Contact Phone Ext: Not reported  
Contact Fax: Not reported  
Contact E-mail: Not reported  
Contact Cell Phone: Not reported  
Contact Information Last Updated: 2001-04-03 00:00:00  
Misc Contact Info: Not reported  
Receive Invoice: F  
Staff Id Num: 3209

Contact Type: Staff PL/PM (Project Leader/Project Manager)s  
Company Name: MPCA  
Contact Address: 520 Lafayette Rd N  
Contact Address 2: Not reported  
Contact City,St,Zip: St. Paul, MN 551554194  
Contact Province: Not reported

Map ID  
Direction  
Distance  
Elevation

MAP FINDINGS

Site

Database(s)

EDR ID Number  
EPA ID Number

**MINNEGASCO METER SITES #3-14TH AVENUE MIXER STATION (Continued)**

**S104739442**

Contact Country: Not reported  
Contact Postal code: Not reported  
Contact Phone: (651) 757-7297  
Contact Phone Ext: Not reported  
Contact Fax: Not reported  
Contact E-mail: Not reported  
Contact Cell Phone: Not reported  
Contact Information Last Updated: 2000-07-27 00:00:00  
Misc Contact Info: Not reported  
Receive Invoice: F  
Staff Id Num: 3387

Contact Type: Other  
Company Name: Not reported  
Contact Address: Not reported  
Contact Address 2: Not reported  
Contact City,St,Zip: MN  
Contact Province: Not reported  
Contact Country: Not reported  
Contact Postal code: Not reported  
Contact Phone: Not reported  
Contact Phone Ext: Not reported  
Contact Fax: Not reported  
Contact E-mail: Not reported  
Contact Cell Phone: Not reported  
Contact Information Last Updated: 2000-07-27 00:00:00  
Misc Contact Info: Not reported  
Receive Invoice: F  
Staff Id Num: Not reported

Contaminant Id: Not reported  
Contaminated Media: Not reported  
Req Cleanup Concluded: Not reported  
Cleanup Lvl Measure Units: Not reported  
Basis For Req Cleanup Lvl: Not reported  
Max Residual Contamination: Not reported  
Date Info Last Updated: Not reported

Facid: VP6902Q  
Event: Remedial Action  
Additional Information: for hg in soil within meter stations  
Start Date: 2000-07-21 00:00:00  
End Date: 2000-08-30 00:00:00  
Planned Start Date: Not reported  
Planned End Date: Not reported  
Date Info Last Updated: Not reported  
Record Number: 12244

Facid: VP6902Q  
Event: VIC Program Participation Dates (Start/End)  
Additional Information: None Entered  
Start Date: 2000-07-26 00:00:00  
End Date: 2001-08-19 00:00:00  
Planned Start Date: Not reported  
Planned End Date: Not reported  
Date Info Last Updated: 2000-07-27 00:00:00  
Record Number: 9334

Map ID  
Direction  
Distance  
Elevation

MAP FINDINGS

Site

Database(s)

EDR ID Number  
EPA ID Number

MINNEGASCO METER SITES #3-14TH AVENUE MIXER STATION (Continued)

S104739442

Facid: VP6902Q  
Event: Limited No Action Letter Sent  
Additional Information: for hg in soil within meter stations  
Start Date: Not reported  
End Date: 2001-07-25 00:00:00  
Planned Start Date: Not reported  
Planned End Date: Not reported  
Date Info Last Updated: 2001-07-30 00:00:00  
Record Number: 11647

Facid: VP6902Q  
GW Receipts Prot by Rem Actn: Not reported  
Ecological receptors present: False  
Type of ecological receptors: Not reported  
Acres of contaminated soil: Not reported  
Volume of contaminated soil: 2  
Acres of surface water impacted: Not reported  
Acres of wetland impacted: Not reported  
Acres of sediment impacted: Not reported  
GW Plume Area Acres: Not reported  
Cleanup Conducted: True  
Acres of Contam Soil remediate: Not reported  
Volume of Soil Cleaned: 2  
# Municipal wells contamd: Not reported  
# Dom wells contam: Not reported  
# People Impct SW intake contam: Not reported  
# Drums Revolved from site: Not reported  
Yr Soil Remediated: Not reported  
Acres of Soil w/ Restrict Access: Not reported  
Yr IC remedy complete: Not reported  
Yr GW remedy completed: Not reported  
Year GWIC completed: Not reported  
Acres of wetland of sediment remediated: Not reported  
Public financing: False  
Assurance help: True  
Land use Classfn At Site: Industrial  
Land use Vicinity Of Site: Undetermined  
Deed notif Present On Site: False  
Restrictive Covenant Present: False  
Restrictions: Not reported  
GW Pump and Treat Used at site: False  
Quaternary Perched: False  
Quaternary Water Table: False  
Quaternary Confined: False  
Cretaceous: False  
Plattville: False  
St. peter: False  
Prairie Duchien: False  
Jordan: False  
Ironton/Galesville: False  
Mt Simon Hinckley: False  
Precambrian Undifferentiated: False  
Other/Unknown Aquifer: False  
Date Info Last Updated: 2001-07-30 00:00:00  
Inst Control Info Updated: Not reported  
Inst Control Filed Location: Not reported  
SW Classification (Primary): Not reported

Map ID  
Direction  
Distance  
Elevation

MAP FINDINGS

Site

Database(s)

EDR ID Number  
EPA ID Number

**MINNEGASCO METER SITES #3-14TH AVENUE MIXER STATION (Continued)**

**S104739442**

SW Classification (Secondary): Not reported  
Miscellaneous: Cleanup of mercury contaminated soil within the meter station only.  
SW Comments: Not reported

MN Voluntary Investigation Cleanup Program:

Facility ID: VP6902Q  
Facility Type: Other  
Facility Address 2: Not reported  
Core Program Interest Id: 336745  
Link Id: 5312  
Active: False  
Pay Complete: False  
MPCA Region: Metro  
Size Acres: 1  
HRS Score: 0  
Enforcement Lead Agency: MPCA  
Federal Defferal Plot: False  
Petroleum Brownfields Prog?: False  
Emergency: False  
Site Classification: False  
RD/RA: False  
RL/FS: False  
Fund financed: False  
Npl: False  
Plp: False  
District: Metro  
Program Referred from: Not reported  
Program Interest: VIC  
Physical Location: none  
Natural Source damage: False  
Clean up Cost: Not reported  
Indian Reservation: False  
Reservation Name: Not reported  
MPCA Owned Wells at site: False  
Created By: PJensen  
Date Created: 07/26/2000  
Date Last Updated: 08/02/2000  
Federal Facility: False  
Primary Funding Source: Not reported  
EPA Id: Not reported  
MPCA Id: Not reported  
Alpha Sort: Not reported  
Legal Distt: 61A  
Congressional Dist: 5  
Scale Of Map Used Pls Loc Data: Not reported  
Township: Not reported  
Range: Not reported  
Range East West: Not reported  
Section: Not reported  
Pls Qtr Section (160 Acres): Not reported  
Pls Qtr Qtr Section (40 Acres): Not reported  
Pls Qtr-Qtr-Qtr Section (10 Acres): Not reported  
Pls Qtr-Qtr-Qtr-Qtr Section (2.5 Acres): Not reported  
Quad: Not reported  
NAD Number: 83  
Desc Of UTM Coord Pt: Not reported



Map ID  
Direction  
Distance  
Elevation

MAP FINDINGS

Site

Database(s)

EDR ID Number  
EPA ID Number

**MINNEGASCO METER SITES #3-14TH AVENUE MIXER STATION (Continued)**

**S104739442**

UTM Coord Pt Data Source: Not reported  
Org Providing The UTM Coord Point Data: Not reported  
Method For Loc Public Land Survey: Not reported  
Method Of Utm Coord Pt Data Collection: Not reported  
Date Of Utm Coord Pt Data Collection: Not reported  
COL Date Qual: Not reported  
Map Scale: Not reported  
Verification Method: Not reported  
horizref: Not reported  
Utm Source: 2  
Utm Method: I1  
Utm Scale: A  
Utm Accuracy: Not reported  
Utm East: 479884.25  
Utm North: 4978234  
Utm Zone: 15  
Basin Code: 2  
Major Watershed: 20  
Major Watershed: Not reported  
Method For Loc Public Land Survey: Not reported  
Scale Of Map Used Pls Loc Data: Not reported  
Township 2: Not reported  
Range 2: Not reported  
Range East West: Not reported  
Section 2: Not reported  
Pls Qtr Section (160 Acres) 2: Not reported  
Pls Qtr Qtr Section (40 Acres)2: Not reported  
Pls Qtr Qtr Qtr Section (10 Acres)2: Not reported  
Pls Qtr Qtr Qtr Qtr Section (2.5 Acres) 2: Not reported  
Quad 2: Not reported  
File Location: Archival Storage  
GIS Application GIS: False  
Notes: This site is comprised of 18 flow meter stations along a natural gas pipe line.

Contact Type: Staff TA (Technical Analyst)  
Company Name: MPCA  
Contact Address: 520 Lafayette Rd N  
Contact Address 2: Not reported  
Contact City,St,Zip: St. Paul, MN 551554194  
Contact Province: Not reported  
Contact Country: Not reported  
Contact Postal code: Not reported  
Contact Phone: (651) 757-7715  
Contact Phone Ext: Not reported  
Contact Fax: 651-296-9707  
Contact E-mail: hans.neve@state.mn.us  
Contact Cell Phone: Not reported  
Contact Information Last Updated: 2001-04-03 00:00:00  
Misc Contact Info: Not reported  
Receive Invoice: F  
Staff Id Num: 3357

Contact Type: Former Staff TA  
Company Name: MPCA  
Contact Address: 520 Lafayette Rd N  
Contact Address 2: Not reported  
Contact City,St,Zip: St. Paul, MN 551554194

Map ID  
Direction  
Distance  
Elevation

MAP FINDINGS

Site

Database(s)

EDR ID Number  
EPA ID Number

**MINNEGASCO METER SITES #3-14TH AVENUE MIXER STATION (Continued)**

**S104739442**

Contact Province: Not reported  
Contact Country: Not reported  
Contact Postal code: Not reported  
Contact Phone: (651) 757-7827  
Contact Phone Ext: Not reported  
Contact Fax: Not reported  
Contact E-mail: Not reported  
Contact Cell Phone: Not reported  
Contact Information Last Updated: 2001-04-03 00:00:00  
Misc Contact Info: Not reported  
Receive Invoice: F  
Staff Id Num: 3209

Contact Type: Staff PL/PM (Project Leader/Project Manager)s  
Company Name: MPCA  
Contact Address: 520 Lafayette Rd N  
Contact Address 2: Not reported  
Contact City,St,Zip: St. Paul, MN 551554194  
Contact Province: Not reported  
Contact Country: Not reported  
Contact Postal code: Not reported  
Contact Phone: (651) 757-7297  
Contact Phone Ext: Not reported  
Contact Fax: Not reported  
Contact E-mail: Not reported  
Contact Cell Phone: Not reported  
Contact Information Last Updated: 2000-07-27 00:00:00  
Misc Contact Info: Not reported  
Receive Invoice: F  
Staff Id Num: 3387

Contact Type: Other  
Company Name: Not reported  
Contact Address: Not reported  
Contact Address 2: Not reported  
Contact City,St,Zip: MN  
Contact Province: Not reported  
Contact Country: Not reported  
Contact Postal code: Not reported  
Contact Phone: Not reported  
Contact Phone Ext: Not reported  
Contact Fax: Not reported  
Contact E-mail: Not reported  
Contact Cell Phone: Not reported  
Contact Information Last Updated: 2000-07-27 00:00:00  
Misc Contact Info: Not reported  
Receive Invoice: F  
Staff Id Num: Not reported

Contaminant Id: Not reported  
Contaminated Media: Not reported  
Req Cleanup Concluded: Not reported  
Cleanup Lvl Measure Units: Not reported  
Basis For Req Cleanup Lvl: Not reported  
Max Residual Contamination: Not reported  
Date Info Last Updated: Not reported

Map ID  
 Direction  
 Distance  
 Elevation

MAP FINDINGS

Site

Database(s)

EDR ID Number  
 EPA ID Number

**MINNEGASCO METER SITES #3-14TH AVENUE MIXER STATION (Continued)**

**S104739442**

Facid: VP6902Q  
 Event: Remedial Action  
 Additional Information: for hg in soil within meter stations  
 Start Date: 2000-07-21 00:00:00  
 End Date: 2000-08-30 00:00:00  
 Planned Start Date: Not reported  
 Planned End Date: Not reported  
 Date Info Last Updated: Not reported  
 Record Number: 12244

Facid: VP6902Q  
 Event: VIC Program Participation Dates (Start/End)  
 Additional Information: None Entered  
 Start Date: 2000-07-26 00:00:00  
 End Date: 2001-08-19 00:00:00  
 Planned Start Date: Not reported  
 Planned End Date: Not reported  
 Date Info Last Updated: 2000-07-27 00:00:00  
 Record Number: 9334

Facid: VP6902Q  
 Event: Limited No Action Letter Sent  
 Additional Information: for hg in soil within meter stations  
 Start Date: Not reported  
 End Date: 2001-07-25 00:00:00  
 Planned Start Date: Not reported  
 Planned End Date: Not reported  
 Date Info Last Updated: 2001-07-30 00:00:00  
 Record Number: 11647

Facid: VP6902Q  
 GW Recepts Prot by Rem Actn: Not reported  
 Ecological receptors present: False  
 Type of ecological receptors: Not reported  
 Acres of contaminated soil: Not reported  
 Volume of contaminated soil: 2  
 Acres of surface water impacted: Not reported  
 Acres of wetland impacted: Not reported  
 Acres of sediment impacted: Not reported  
 GW Plume Area Acres: Not reported  
 Cleanup Conducted: True  
 Acres of Contam Soil remediate: Not reported  
 Volume of Soil Cleaned: 2  
 # Municipal wells contamd: Not reported  
 # Dom wells contam: Not reported  
 # People Impct SW intake contam: Not reported  
 # Drums Revolved from site: Not reported  
 Yr Soil Remediated: Not reported  
 Acres of Soil w/ Restrict Access: Not reported  
 Yr IC remedy complete: Not reported  
 Yr GW remedy completed: Not reported  
 Year GWIC completed: Not reported  
 Acres of wetland of sediment remediated: Not reported  
 Public financing: False  
 Assurance help: True  
 Land use Classfn At Site: Industrial  
 Land use Vicinity Of Site: Undetermined

Map ID  
 Direction  
 Distance  
 Elevation

MAP FINDINGS

Site

Database(s)

EDR ID Number  
 EPA ID Number

**MINNEGASCO METER SITES #3-14TH AVENUE MIXER STATION (Continued)**

**S104739442**

Deed notif Present On Site:	False
Restrictive Covenant Present:	False
Restrictions:	Not reported
GW Pump and Treat Used at site:	False
Quaternary Perched:	False
Quaternary Water Table:	False
Quaternary Confined:	False
Cretaceous:	False
Plattville:	False
St. peter:	False
Prairie Duchien:	False
Jordan:	False
Ironton/Galesville:	False
Mt Simon Hinckley:	False
Precambrian Undifferentiated:	False
Other/Unknown Aquifer:	False
Date Info Last Updated:	2001-07-30 00:00:00
Inst Control Info Updated:	Not reported
Inst Control Filed Location:	Not reported
SW Classification (Primary):	Not reported
SW Classification (Secondary):	Not reported
Miscellaneous:	Cleanup of mercury contaminated soil within the meter station only.
SW Comments:	Not reported

**E20**  
**SSE**  
 1/8-1/4  
 0.162 mi.  
 857 ft.

**MINNEGASCO METER SITE - MIXER STATION**  
**14TH AVE S & E 25TH ST**  
**MINNEAPOLIS, MN 55407**

**MN LS S106635030**  
**WIMN N/A**

**Site 2 of 2 in cluster E**

**Relative:**  
**Higher**

<b>MN LS:</b>	
Link ID:	5312
EPA ID:	Not reported
MPCA ID:	VP6902Q
Method:	I1
CERCLIS:	No
National Priorities List:	No
PLP:	No
Voluntary Cleanup & Investigation:	Yes
RCRA Treatment Storage & Disposal:	No
RCRA Generator:	No
Solid Waste Permit:	No
Dumps:	No
No Further Remedial Action Planned:	No
Delisted From PLP By MPCA:	No
LCP:	No
Brownfield:	No
Entity Type:	VIC

**Actual:**  
**855 ft.**

<b>WIMN:</b>	
Legislative District:	62A
Status:	Inactive
Latitude:	44.95726013
Longitude:	-93.25503539
Coordinate Collection Method:	Digitized-DRG
Activity:	Voluntary Investigation & Cleanup (VIC)

Map ID  
 Direction  
 Distance  
 Elevation

MAP FINDINGS

Site

Database(s)

EDR ID Number  
 EPA ID Number

**MINNEGASCO METER SITE - MIXER STATION (Continued)**

**S106635030**

MPCA Id: VP6902Q  
 Major Watershed: Mississippi River - Twin Cities

[Click here to access Minnesota Pollution Control Agency:](#)

**21**  
**NNW**  
**1/8-1/4**  
**0.168 mi.**  
**886 ft.**

**DREON GEO W JR**  
**2105 S 12TH AVE**  
**MINNEAPOLIS, MN**

**EDR US Hist Auto Stat**    **1009838423**  
**N/A**

**Relative:**  
**Lower**

EDR Historical Auto Stations:

Name: DREON GEO W JR  
 Year: 1935  
 Type: AUTOMOBILE GARAGES

**Actual:**  
**850 ft.**

**F22**  
**ESE**  
**1/8-1/4**  
**0.178 mi.**  
**940 ft.**

**BII DI GAIN DASH ANWEBI ELDER HOUSING- W**  
**2400 BLOOMINGTON AVE. SOUTH**  
**MINNEAPOLIS, MN 55404**

**Financial Assurance**    **S111410082**  
**WIMN**    **N/A**

**Site 1 of 8 in cluster F**

**Relative:**  
**Lower**

MN Financial Assurance 1:

PROGRAM ID: 61650689  
 Township Name: Not reported  
 Region: 1  
 Interest Type: Tank site  
 ADDR ID: 61330007  
 Interest Telephone: NO CORE PI PH.  
 Preferred ID: 125633  
 Interest Start Date: 12/05/2011  
 Interest End Date: Not reported  
 Activity Flag: Y  
 TMSP Added: 12/05/2011  
 TMSP Last Update: 12/05/2011 09:10:09  
 Staff ID Last Update: JHENRY  
 Source: CORE  
 Source ID: 61330010  
 Country Code: USA  
 FOR State: Not reported  
 FOR Zone: Not reported  
 FIPS County Code: 053  
 Comments: Not reported

**Actual:**  
**851 ft.**

Latitude Longitude:

Program Id: 61650689  
 Lat/Long ID: 0  
 Latitude Degrees: Not reported  
 Latitude Minutes: Not reported  
 Latitude Seconds: Not reported  
 Longitude Degrees: Not reported  
 Longitude Minutes: Not reported  
 Longitude Seconds: Not reported  
 Collection Date: Not reported  
 Lat/Long Description: Not reported  
 TMSP Added: 01/06/2012 14:14:40

Map ID  
Direction  
Distance  
Elevation

MAP FINDINGS

Site

Database(s)

EDR ID Number  
EPA ID Number

**BII DI GAIN DASH ANWEBI ELDER HOUSING- W (Continued)**

**S111410082**

TMSP Last Update: 01/06/2012 14:14:40  
Staff ID Last Update: JHENRY  
Coord Source Type: Not reported  
Org Name Source: Not reported  
Coord Coll Meth: Not reported  
Map Scale Code: Not reported  
Source: TALES  
Site ID: 61330010  
Spatial ID: 61650690

Program Id: 61650689  
Lat/Long ID: 61330011  
Latitude Degrees: 44  
Latitude Minutes: 57  
Latitude Seconds: 29.98  
Longitude Degrees: -93  
Longitude Minutes: 15  
Longitude Seconds: 10.58  
Collection Date: 10/25/2011 00:00:00  
Lat/Long Description: Not reported  
TMSP Added: 11/03/2011 06:34:00  
TMSP Last Update: 11/03/2011 17:55:51  
Staff ID Last Update: MAPT\_NC  
Coord Source Type: 3  
Org Name Source: Not reported  
Coord Coll Meth: DP  
Map Scale Code: Not reported  
Source: CORE  
Site ID: 61330010  
Spatial ID: 61650690

Tab Site:

Program Id: 61650689  
Facility Code: 17  
Above or Under Code: 2  
Indian Reservation: Not reported  
Ust Registration Date: 12/07/2011 00:00:00  
Ast Registration Date: Not reported  
TMSP Added: 12/05/2011 11:01:41  
TMSP Last Update: 01/06/2012 14:17:16  
Staff ID Last Update: JHENRY  
Max Monthly Gallons: Not reported  
Vapor Recovery Installed: Not reported  
Vapor Notif Required: Not reported

WIMN:

Legislative District: 62A  
Status: Active  
Latitude: 44.95832999  
Longitude: -93.25293999  
Coordinate Collection Method: Digitized - Permit Application Map  
Activity: Multiple Activities  
MPCA Id: Multiple Activities  
Major Watershed: Mississippi River - Twin Cities

Map ID  
Direction  
Distance  
Elevation

MAP FINDINGS

Site

Database(s)

EDR ID Number  
EPA ID Number

**BII DI GAIN DASH ANWEBI ELDER HOUSING- W (Continued)**

**S111410082**

[Click here to access Minnesota Pollution Control Agency:](#)

**F23**  
**ESE**  
**1/8-1/4**  
**0.178 mi.**  
**940 ft.**

**INTERMACO INC - BLOOMINGTON AVE**  
**2400 BLOOMINGTON AVE**  
**MINNEAPOLIS, MN**

**RCRA NonGen / NLR**  
**FINDS**  
**WIMN**

**1004735336**  
**MNR000005140**

**Site 2 of 8 in cluster F**

**Relative:**  
**Lower**

RCRA NonGen / NLR:

**Actual:**  
**851 ft.**

Date form received by agency: 01/29/2001  
Facility name: INTERMACO INC - BLOOMINGTON AVE  
Facility address: 2400 BLOOMINGTON AVE  
MINNEAPOLIS, MN 55404  
EPA ID: MNR000005140  
Contact: RAUL SACTA  
Contact address: 2601 CENTRAL AVE NE  
MINNEAPOLIS, MN 55418  
Contact country: US  
Contact telephone: (612) 750-4004  
Contact email: Not reported  
EPA Region: 05  
Classification: Non-Generator  
Description: Handler: Non-Generators do not presently generate hazardous waste

Owner/Operator Summary:

Owner/operator name: INTERMACO INC  
Owner/operator address: 2601 CENTRAL AVE NE  
MINNEAPOLIS, MN 55418  
Owner/operator country: US  
Owner/operator telephone: (612) 750-4004  
Legal status: Private  
Owner/Operator Type: Owner  
Owner/Op start date: 07/26/1999  
Owner/Op end date: 04/29/2003

Handler Activities Summary:

U.S. importer of hazardous waste: No  
Mixed waste (haz. and radioactive): No  
Recycler of hazardous waste: No  
Transporter of hazardous waste: No  
Treater, storer or disposer of HW: No  
Underground injection activity: No  
On-site burner exemption: No  
Furnace exemption: No  
Used oil fuel burner: No  
Used oil processor: No  
User oil refiner: No  
Used oil fuel marketer to burner: No  
Used oil Specification marketer: No  
Used oil transfer facility: No  
Used oil transporter: No

Historical Generators:

Date form received by agency: 01/29/2001  
Site name: INTERMACO INC - BLOOMINGTON AVE



Map ID  
Direction  
Distance  
Elevation

MAP FINDINGS

Site

Database(s)

EDR ID Number  
EPA ID Number

**INTERMACO INC - BLOOMINGTON AVE (Continued)**

**1004735336**

Classification: Not a generator, verified

Hazardous Waste Summary:

Waste code: D001

Waste name: IGNITABLE HAZARDOUS WASTES ARE THOSE WASTES WHICH HAVE A FLASHPOINT OF LESS THAN 140 DEGREES FAHRENHEIT AS DETERMINED BY A PENSKEY-MARTENS CLOSED CUP FLASH POINT TESTER. ANOTHER METHOD OF DETERMINING THE FLASH POINT OF A WASTE IS TO REVIEW THE MATERIAL SAFETY DATA SHEET, WHICH CAN BE OBTAINED FROM THE MANUFACTURER OR DISTRIBUTOR OF THE MATERIAL. LACQUER THINNER IS AN EXAMPLE OF A COMMONLY USED SOLVENT WHICH WOULD BE CONSIDERED AS IGNITABLE HAZARDOUS WASTE.

Violation Status: No violations found

FINDS:

Registry ID: 110003890166

Environmental Interest/Information System

RCRAInfo is a national information system that supports the Resource Conservation and Recovery Act (RCRA) program through the tracking of events and activities related to facilities that generate, transport, and treat, store, or dispose of hazardous waste. RCRAInfo allows RCRA program staff to track the notification, permit, compliance, and corrective action activities required under RCRA.

MN-DELTA (Minnesota - Permitting, Compliance, And Enforcement Information Management System) facilitates the issuance of permits and manages compliance.

WIMN:

Legislative District: 62A  
Status: Inactive  
Latitude: 44.95902639  
Longitude: -93.25248747  
Coordinate Collection Method: Digitized - Map Tool  
Activity: Hazardous Waste, Small to Minimal QG  
MPCA Id: MNR000005140  
Major Watershed: Mississippi River - Twin Cities

[Click here to access Minnesota Pollution Control Agency:](#)

**F24**  
**ESE**  
**1/8-1/4**  
**0.178 mi.**  
**940 ft.**

**BII DI GAIN DASH ANWEBI ELDER HOUSING- W**  
**2400 BLOOMINGTON AVE. SOUTH**  
**MINNEAPOLIS, MN 55404**

**UST U004187719**  
**N/A**

**Site 3 of 8 in cluster F**

**Relative:**  
**Lower**

UST:

Tank:

**Actual:**  
**851 ft.**

MPCA Tank Number: '1  
Tank Registration Date: 12/07/2011 00:00:00  
Tank Storage Capacity: 150  
Tank Dual Use: N  
**Tank Status: Removed**  
Tank Stored Product: Fuel Oil

Map ID  
Direction  
Distance  
Elevation

MAP FINDINGS

Site

Database(s)

EDR ID Number  
EPA ID Number

**BII DI GAIN DASH ANWEBI ELDER HOUSING- W (Continued)**

**U004187719**

Tank Construction Material: Bare/Paint/Asph Coat Steel  
Tank Cathodic Protection: Not reported  
Piping Cathodic Protection: Not reported  
Piping Material: Not reported  
Second Contain Tank: Not reported  
Second Contain Pipe: Not reported  
Tank Dispenser: Not reported  
Above/ Under Ground: Under Ground  
AST Base Material: Not reported  
Piping Material Description: Not reported  
Unregulated Tank Registration Date: 11/28/2011 00:00:00  
Heating Product Flag: Not reported  
Haz Waste Generator Id: Not reported  
Product Replaced Date: Not reported  
Sludge Disposal Facility: Not reported  
Comments: Not reported  
Date Added: 12/05/2011 11:02:11  
Date Last Updated: 01/06/2012 14:17:55  
Staff Id Who Did The Last Update: JHENRY  
In Compliance: Yes  
Serial Number: Not reported

Tank Action:

MPCA Tank Number: '1  
Above Or Underground: Under Ground  
Tank Action ID: 993146  
Contractor Number: Not reported  
Supervisor Number: Not reported  
Tank Action: Install Tank  
Action Date: Not reported  
Action Date Unknown: Yes  
Corrosion Expert Name: Not reported  
Lab Flag: Not reported  
Date Added: 01/06/2012 14:19:47  
Date Last Updated: 01/06/2012 14:19:47  
Staff Id Who Did The Last Update: JHENRY

MPCA Tank Number: '1  
Above Or Underground: Under Ground  
Tank Action ID: 993147  
Contractor Number: 81  
Supervisor Number: 1164  
Tank Action: Remove Tank  
Action Date: 12/01/2011 00:00:00  
Action Date Unknown: Not reported  
Corrosion Expert Name: Not reported  
Lab Flag: Not reported  
Date Added: 01/06/2012 14:20:07  
Date Last Updated: 01/06/2012 14:20:07  
Staff Id Who Did The Last Update: JHENRY

Tank Compartment:

MPCA Tank Number: '1  
Above Or Underground: Under Ground  
Compartment Number: 1  
Tank Stored Product Code: 13  
Tank Stored Product Desc: #2 light

Map ID  
Direction  
Distance  
Elevation

MAP FINDINGS

Site

Database(s)

EDR ID Number  
EPA ID Number

**BII DI GAIN DASH ANWEBI ELDER HOUSING- W (Continued)**

**U004187719**

Compartment Cap: 150  
Heating: No  
Other Desc: Not reported  
Date Added: 12/05/2011 11:02:11  
Date Last Updated: 01/06/2012 14:17:52  
Staff Id Who Did The Last Update: JHENRY

Install Remove:

MPCA Tank Number: '1  
Number of Dispensers: Not reported  
Tank Construction Material Code: Not reported  
Piping Material: Not reported  
Piping Material Desc: Not reported  
Total Tank Capacity Quantity: 150  
Staff Id Who Did The Last Update: JHENRY  
INSREM Product: Diesel  
INSREM Product Description: Not reported  
INSREM Action ID: 992082  
INSREM Action: Remove Tank  
Action Completed Date: Not reported  
Date Added: 12/05/2011 11:03:24  
Date Last Updated: 12/05/2011 11:03:24

Tank:

MPCA Tank Number: '2  
Tank Registration Date: 12/07/2011 00:00:00  
Tank Storage Capacity: 100  
Tank Dual Use: N  
**Tank Status: Removed**  
Tank Stored Product: Fuel Oil  
Tank Construction Material: Not reported  
Tank Cathodic Protection: Not reported  
Piping Cathodic Protection: Not reported  
Piping Material: Not reported  
Second Contain Tank: Not reported  
Second Contain Pipe: Not reported  
Tank Dispenser: Not reported  
Above/ Under Ground: Under Ground  
AST Base Material: Not reported  
Piping Material Description: Not reported  
Unregulated Tank Registration Date: 11/28/2011 00:00:00  
Heating Product Flag: Not reported  
Haz Waste Generator Id: Not reported  
Product Replaced Date: Not reported  
Sludge Disposal Facility: Not reported  
Comments: Not reported  
Date Added: 12/05/2011 11:02:40  
Date Last Updated: 01/06/2012 14:21:19  
Staff Id Who Did The Last Update: JHENRY  
In Compliance: Yes  
Serial Number: Not reported

Tank Action:

MPCA Tank Number: '2  
Above Or Underground: Under Ground  
Tank Action ID: 993151  
Contractor Number: Not reported

Map ID  
Direction  
Distance  
Elevation

MAP FINDINGS

Site

Database(s)

EDR ID Number  
EPA ID Number

**BII DI GAIN DASH ANWEBI ELDER HOUSING- W (Continued)**

**U004187719**

Supervisor Number: Not reported  
Tank Action: Install Tank  
Action Date: Not reported  
Action Date Unknown: Yes  
Corrosion Expert Name: Not reported  
Lab Flag: Not reported  
Date Added: 01/06/2012 14:21:02  
Date Last Updated: 01/06/2012 14:21:02  
Staff Id Who Did The Last Update: JHENRY

MPCA Tank Number: '2  
Above Or Underground: Under Ground  
Tank Action ID: 993152  
Contractor Number: 81  
Supervisor Number: 1164  
Tank Action: Remove Tank  
Action Date: 12/01/2011 00:00:00  
Action Date Unknown: Not reported  
Corrosion Expert Name: Not reported  
Lab Flag: Not reported  
Date Added: 01/06/2012 14:21:18  
Date Last Updated: 01/06/2012 14:21:18  
Staff Id Who Did The Last Update: JHENRY

Tank Compartment:

MPCA Tank Number: '2  
Above Or Underground: Under Ground  
Compartment Number: 1  
Tank Stored Product Code: 13  
Tank Stored Product Desc: #2 light  
Compartment Cap: 100  
Heating: No  
Other Desc: Not reported  
Date Added: 12/05/2011 11:02:40  
Date Last Updated: 01/06/2012 14:20:52  
Staff Id Who Did The Last Update: JHENRY

Install Remove:

MPCA Tank Number: '2  
Number of Dispensers: Not reported  
Tank Construction Material Code: Not reported  
Piping Material: Not reported  
Piping Material Desc: Not reported  
Total Tank Capacity Quantity: 100  
Staff Id Who Did The Last Update: JHENRY  
INSREM Product: Diesel  
INSREM Product Description: Not reported  
INSREM Action ID: 992083  
INSREM Action: Remove Tank  
Action Completed Date: Not reported  
Date Added: 12/05/2011 11:03:35  
Date Last Updated: 12/05/2011 11:03:35

Tab site:

Program Interest Id: 61650689  
Above Or Underground: Under Ground

Map ID  
 Direction  
 Distance  
 Elevation

MAP FINDINGS

Site

Database(s)

EDR ID Number  
 EPA ID Number

**BII DI GAIN DASH ANWEBI ELDER HOUSING- W (Continued)**

**U004187719**

Facility Code: 17  
 Indian Reservation: Not reported  
 UST Registration Date: 12/07/2011 00:00:00  
 AST Registration Date: Not reported  
 Date Added: 12/05/2011 11:01:41  
 Date Last Updated: 01/06/2012 14:17:16  
 Staff Id Who Did The Last Update: JHENRY  
 Max Monthly Gallons: Not reported  
 Vapor Recovery Installed: Not reported  
 Vapor Notify Required: Not reported

Lat Long:

Program Id: 61650689  
 Latlong ID: 0  
 Latitude Degrees: Not reported  
 Latitude Minutes: Not reported  
 Latitude Seconds: Not reported  
 Longitude Degrees: Not reported  
 Longitude Minutes: Not reported  
 Longitude Seconds: Not reported  
 Collection Date: Not reported  
 LatLong Description: Not reported  
 TMSP Added: 01/06/2012 14:14:40  
 Date Last Updated: 01/06/2012 14:14:40  
 Staff Id Last Updated: JHENRY  
 Coord Source Type: Not reported  
 Org Name Source: Not reported

Program Id: 61650689  
 Latlong ID: 61330011  
 Latitude Degrees: 44  
 Latitude Minutes: 57  
 Latitude Seconds: 29.98  
 Longitude Degrees: -93  
 Longitude Minutes: 15  
 Longitude Seconds: 10.58  
 Collection Date: 10/25/2011 00:00:00  
 LatLong Description: Not reported  
 TMSP Added: 11/03/2011 06:34:00  
 Date Last Updated: 11/03/2011 17:55:51  
 Staff Id Last Updated: MAPT\_NC  
 Coord Source Type: 3  
 Org Name Source: Not reported

**F25  
 ESE  
 1/8-1/4  
 0.178 mi.  
 940 ft.**

**SHAPIRO BROTHERS INC  
 2400 BLOOMINGTON AVE  
 MINNEAPOLIS, MN**

**EDR US Hist Cleaners 1009830597  
 N/A**

**Site 4 of 8 in cluster F**

**Relative:  
 Lower**

EDR Historical Cleaners:  
 Name: SHAPIRO BROS INC  
 Year: 1970  
 Type: CLEANERS AND DYERS

**Actual:  
 851 ft.**

Name: SHAPIRO BROS INC  
 Year: 1975

Map ID  
 Direction  
 Distance  
 Elevation

MAP FINDINGS

Site

Database(s)

EDR ID Number  
 EPA ID Number

**SHAPIRO BROTHERS INC (Continued)**

**1009830597**

Type: CLEANERS AND DYERS  
 Name: SHAPIRO BROTHERS INC  
 Year: 1979  
 Type: CLEANERS AND DYERS  
 Name: SHAPIRO BROTHERS INC  
 Year: 1985  
 Type: CLEANERS AND DYERS

**F26  
 ESE  
 1/8-1/4  
 0.178 mi.  
 940 ft.**

**VIP PHASE II  
 2400-2419 BLOOMINGTON AVENUE SOUTH  
 MINNEAPOLIS, MN 55404  
 Site 5 of 8 in cluster F**

**SRS S106592633  
 VIC N/A**

**Relative:  
 Lower**

MN SRS:  
 Facility ID: VP19310  
 SEC Address: Not reported  
 Link Id: 6240  
 Facility Type: Other  
 Active: False  
 Pay Complete: False  
 MPCA Region: Metro  
 Size Acres: 0.83999997  
 HRS Score: Not reported  
 Enforcement Lead Agency: MPCA  
 Federal Defferal Plot: False  
 Petroleum Brownfields Prog?: False  
 Emergency: False  
 Site Classification: False  
 RD/RA: False  
 RL/FS: False  
 Fund financed: False  
 Npl: False  
 Plp: False  
 District: Metro  
 Program Referred from: Not reported  
 Program Interest: VIC  
 Physical Location: 2400, 2401, 2404, 2406, 2415, 2417, and 2419 Bloomington Avenue South.

**Actual:  
 851 ft.**

The Phase II invest. Was only 2400 and 2415 Bloomington Ave. GW >30'bgs.  
 Natural Source damage: False  
 Clean up Cost: Not reported  
 Indian Reservation: False  
 Reserve Name: Not reported  
 MPCA Owned Wells at site: False  
 Created By: Pjensen  
 Date Created: 07/22/2004  
 Date Last Updated: 08/16/2007  
 Federal Facility: False  
 Primary Funding Source: Not reported  
 EPA Id: Not reported  
 MPCA Id: Not reported  
 Alpha Sort: Not reported  
 Legal Distt: 61A  
 Congressional Distt: Not reported  
 Public Land Survey Method: A4

Map ID  
Direction  
Distance  
Elevation

MAP FINDINGS

Site

Database(s)

EDR ID Number  
EPA ID Number

VIP PHASE II (Continued)

S106592633

Map Scale For PLS Locational Data: N  
Township 2: 29  
Range: 24  
PLS Township Suffix: W  
section: 35  
PLS Qtr Section (160 Acres): NE  
PLS Qtr-Qtr Section (40 Acres): Not reported  
Pls Qtr-Qtr-Qtr Section (10 Acres): Not reported  
Pls Qtr-Qtr-Qtr-Qtr Secion (2.5 Acres): Not reported  
Quad: 1289  
NAD Number: 83  
Desc Of UTM Coord Pt: 44.958200 44 57" 29.5 93.251100 93 15' 4.0  
UTM Coord Pt Data Source: 4  
Org Providing UTM Coord Point Data: Environmental Data Resources,  
mpcapgmac: Not reported  
Utm Coord Pt Data Collection Method: A1  
Date Of Utm Coord Pt Data Collection: 2003-01-10 00:00:00  
COL Date Qual: 3  
Map Scale: N  
verifmeth: Not reported  
horizref: Not reported  
Utm Source: U  
Utm Method: M1  
Utm Scale: A  
Utm Accuracy: U  
Utm East: 480194.5  
Utm North: 4978120.5  
Utm Zone: 15  
Basin Code: Not reported  
Major Watershed: Not reported  
Minor Watershed: Not reported  
Public Land Survey Method 2: Not reported  
Map Scale For PLS Locational Data 2: Not reported  
Township 2: Not reported  
Range 2: Not reported  
PLS Township Suffix 2: Not reported  
Section 2: Not reported  
PLS Qtr Section (160 Acres) 2: Not reported  
PLS Qtr-Qtr Section (40 Acres) 2: Not reported  
PLS Qtr-Qtr Section (10 Acres) 2: Not reported  
PLS Qtr-Qtr Section (2.5 Acres) 2: Not reported  
Quad 2: Not reported  
File Location: Archival Storage  
VIC Application GIS: False

Notes: This site is adjacent to and part of Franklin Station Townhomes VP17840. One Phase I ESA Report for both projects. 2400 Bloomington Ave was historically duplex housing from 1890's through mid'20s. Then a filling station from at least '30's-'55. Apparently a dry cleaner from '60s - mid '80's, followed by a transmission repair facil from '90s-'99.2415 Bloomington Ave was a store building from at least the 1890's until the recent demolition. Businesses included funiture sales in 1930 and printers '46-'99.

Contact Type: Staff TA (Technical Analyst)  
Company Name: MPCA  
Contact Address: 520 Lafayette Rd N  
Contact Address 2: Not reported  
Contact City,St,Zip: St. Paul, MN 551554194



Map ID  
Direction  
Distance  
Elevation

MAP FINDINGS

Site

Database(s)

EDR ID Number  
EPA ID Number

VIP PHASE II (Continued)

S106592633

Contact Province: Not reported  
Contact Country: Not reported  
Contact Postal code: Not reported  
Contact Phone: 6512822381  
Contact Phone Ext: Not reported  
Contact Fax: 6512969707  
Contact E-mail: catherine.odell@state.mn.us  
Contact Cell Phone: Not reported  
Contact Information Last Updated: 2004-07-22 00:00:00  
Misc Contact Info: Not reported  
Receive Invoice: F  
Staff Id Num: 3363

Contact Type: Staff PL/PM (Project Leader/Project Manager)s  
Company Name: MPCA  
Contact Address: 18 Wood Lake Drive SE  
Contact Address 2: Not reported  
Contact City,St,Zip: Rochester, MN 55904  
Contact Province: Not reported  
Contact Country: Not reported  
Contact Postal code: Not reported  
Contact Phone: (651) 757-2627  
Contact Phone Ext: Not reported  
Contact Fax: 5072805513  
Contact E-mail: edward.olson@state.mn.us  
Contact Cell Phone: Not reported  
Contact Information Last Updated: 2004-07-22 00:00:00  
Misc Contact Info: Not reported  
Receive Invoice: F  
Staff Id Num: 3366

Contact Type: Voluntary Party  
Company Name: Powderhorn Residents Group, Inc.  
Contact Address: 2017 E. 38th Street  
Contact Address 2: Not reported  
Contact City,St,Zip: Minneapolis, MN 55407  
Contact Province: Not reported  
Contact Country: Not reported  
Contact Postal code: Not reported  
Contact Phone: 6127217556  
Contact Phone Ext: 15  
Contact Fax: Not reported  
Contact E-mail: kathy.wetzel-mastel@prginc.org  
Contact Cell Phone: Not reported  
Contact Information Last Updated: 2004-07-22 00:00:00  
Misc Contact Info: Not reported  
Receive Invoice: T  
Staff Id Num: Not reported

Contact Type: Consultant  
Company Name: STS Consultants, Ltd.  
Contact Address: 10900 73rd Avenue North  
Contact Address 2: Suite 150  
Contact City,St,Zip: Maple Grove, MN 55369  
Contact Province: Not reported  
Contact Country: Not reported  
Contact Postal code: Not reported

Map ID  
Direction  
Distance  
Elevation

MAP FINDINGS

Site

Database(s)

EDR ID Number  
EPA ID Number

VIP PHASE II (Continued)

S106592633

Contact Phone: 7633156300  
Contact Phone Ext: Not reported  
Contact Fax: 7633151836  
Contact E-mail: rathbun@stsconsultants.com  
Contact Cell Phone: Not reported  
Contact Information Last Updated: 2004-07-22 00:00:00  
Misc Contact Info: Not reported  
Receive Invoice: F  
Staff Id Num: Not reported

Contact Type: Legal Counsel  
Company Name: Faegre & Benson, LLP  
Contact Address: 2200 Wells Fargo Center  
Contact Address 2: Not reported  
Contact City,St,Zip: Minneapolis, MN 55402  
Contact Province: Not reported  
Contact Country: Not reported  
Contact Postal code: Not reported  
Contact Phone: 6127666833  
Contact Phone Ext: Not reported  
Contact Fax: 6127661600  
Contact E-mail: achristy@faegre.com  
Contact Cell Phone: Not reported  
Contact Information Last Updated: 2004-07-22 00:00:00  
Misc Contact Info: Not reported  
Receive Invoice: F  
Staff Id Num: Not reported

Contact Type: Owner  
Company Name: Won Tae Yoon  
Contact Address: 2404 Bloomington Avenue South  
Contact Address 2: Not reported  
Contact City,St,Zip: Minneapolis, MN  
Contact Province: Not reported  
Contact Country: Not reported  
Contact Postal code: Not reported  
Contact Phone: Not reported  
Contact Phone Ext: Not reported  
Contact Fax: Not reported  
Contact E-mail: Not reported  
Contact Cell Phone: Not reported  
Contact Information Last Updated: 2004-07-22 00:00:00  
Misc Contact Info: Not reported  
Receive Invoice: F  
Staff Id Num: Not reported

Contact Type: Owner  
Company Name: CPED  
Contact Address: 2400, 2401, 2415, 2417, 2419 Bloomi  
Contact Address 2: Not reported  
Contact City,St,Zip: Minneapolis, MN  
Contact Province: Not reported  
Contact Country: Not reported  
Contact Postal code: Not reported  
Contact Phone: Not reported  
Contact Phone Ext: Not reported  
Contact Fax: Not reported

Map ID  
Direction  
Distance  
Elevation

MAP FINDINGS

Site

Database(s)

EDR ID Number  
EPA ID Number

VIP PHASE II (Continued)

S106592633

Contact E-mail: Not reported  
Contact Cell Phone: Not reported  
Contact Information Last Updated: 2004-07-22 00:00:00  
Misc Contact Info: Not reported  
Receive Invoice: F  
Staff Id Num: Not reported

Contaminant Id: Lead  
Contaminated Media: Soil  
Req Cleanup Concluded: 400  
Cleanup Lvl Measure Units: mg/Kg  
Basis For Req Cleanup Lvl: SRV (Soil Reference Value)  
Max Residual Contamination: 473  
Date Info Last Updated: 2004-09-10 00:00:00

Contaminant Id: Arsenic  
Contaminated Media: Soil  
Req Cleanup Concluded: 10  
Cleanup Lvl Measure Units: mg/Kg  
Basis For Req Cleanup Lvl: SRV (Soil Reference Value)  
Max Residual Contamination: 6.4000001  
Date Info Last Updated: 2004-12-30 00:00:00

Facid: VP19310  
Event: 155  
Additional Information: Email approval with conditions, from Cathy O'Dell  
Start Date: Not reported  
End Date: 2004-12-15 00:00:00  
Planned Start Date: Not reported  
Planned End Date: Not reported  
Date Info Last Updated: 2004-12-30 00:00:00  
Record Number: 22848

Facid: VP19310  
Event: VIC Program Participation Dates (Start/End)  
Additional Information: None Entered  
Start Date: 2004-07-22 00:00:00  
End Date: 2005-09-30 00:00:00  
Planned Start Date: Not reported  
Planned End Date: Not reported  
Date Info Last Updated: 2004-07-22 00:00:00  
Record Number: 22005

Facid: VP19310  
Event: No Action Letter Sent  
Additional Information: Ltr to Soil; issued to Ms. Kathy Wetzel-Mastel, Powderhorn Residents Group, Inc.  
Start Date: Not reported  
End Date: 2005-09-12 00:00:00  
Planned Start Date: Not reported  
Planned End Date: Not reported  
Date Info Last Updated: 2005-09-12 00:00:00  
Record Number: 24067

Facid: VP19310  
Event: Phase I Investigation  
Additional Information: DRAFT Phase I ESA-Proposed Village of 2.5 block area..by SA (STS)

Map ID  
Direction  
Distance  
Elevation

MAP FINDINGS

Site

Database(s)

EDR ID Number  
EPA ID Number

VIP PHASE II (Continued)

S106592633

Start Date: 2003-01-03 00:00:00  
End Date: 2003-02-21 00:00:00  
Planned Start Date: Not reported  
Planned End Date: Not reported  
Date Info Last Updated: 2004-09-02 00:00:00  
Record Number: 22205

Facid: VP19310  
Event: Phase II Investigation  
Additional Information: Follow up investigation-Phase II area by STS  
Start Date: 2004-11-22 00:00:00  
End Date: 2005-08-23 00:00:00  
Planned Start Date: Not reported  
Planned End Date: Not reported  
Date Info Last Updated: 2004-12-15 00:00:00  
Record Number: 22753

Facid: VP19310  
Event: Phase II Investigation  
Additional Information: Phase II ESA -2400 and 2415 Bloomington Ave (2 properties with RECs)  
Start Date: 2003-06-06 00:00:00  
End Date: 2003-06-30 00:00:00  
Planned Start Date: Not reported  
Planned End Date: Not reported  
Date Info Last Updated: 2004-09-02 00:00:00  
Record Number: 22206

Facid: VP19310  
GW Receipts Prot by Rem Actn: Not reported  
Ecological receptors present: False  
Type of ecological receptors: Not reported  
Acres of contaminated soil: Not reported  
Volume of contaminated soil: Not reported  
Acres of surface water impacted: Not reported  
Acres of wetland impacted: Not reported  
Acres of sediment impacted: Not reported  
GW Plume Area Acres: Not reported  
Cleanup Conducted: False  
Acres of Contam Soil remediate: Not reported  
Volume of Soil Cleaned: Not reported  
# Municipal wells contamd: Not reported  
# Dom wells contam: Not reported  
# People Impct SW intake contam: Not reported  
# Drums Revolved from site: Not reported  
Yr Soil Remediated: Not reported  
Acres of Soil w/ Restrict Access: Not reported  
Yr IC remedy complete: Not reported  
Yr GW remedy completed: Not reported  
Year GWIC completed: Not reported  
Acres of wetland of sediment remediated: Not reported  
Public financing: False  
Assurance help: False  
Land use Classfn At Site: Not reported  
Land use Vicinity Of Site: Not reported  
Deed notif Present On Site: False  
Restrictive Covenant Present: False  
Restrictions: Not reported

Map ID  
Direction  
Distance  
Elevation

MAP FINDINGS

Site

Database(s)

EDR ID Number  
EPA ID Number

VIP PHASE II (Continued)

S106592633

GW Pump and Treat Used at site: False  
Quaternary Perched: False  
Quaternary Water Table: False  
Quaternary Confined: False  
Cretaceous: False  
Plattville: False  
St. peter: False  
Prairie Duchien: False  
Jordan: False  
Ironton/Galesville: False  
Mt Simon Hinckley: False  
Precambrian Undifferentiated: False  
Other/Unknown Aquifer: False  
Date Info Last Updated: 2005-11-08 00:00:00  
Inst Control Info Updated: 2005-08-01 00:00:00  
Inst Control Filed Location: Not reported  
SW Classification (Primary): Not reported  
SW Classification (Secondary): Not reported  
Miscellaneous: Not reported  
SW Comments: Not reported

MN Voluntary Investigation Cleanup Program:

Facility ID: VP19310  
Facility Type: Other  
Facility Address 2: Not reported  
Core Program Interest Id: 337466  
Link Id: 6240  
Active: False  
Pay Complete: False  
MPCA Region: Metro  
Size Acres: 0.83999997  
HRS Score: Not reported  
Enforcement Lead Agency: MPCA  
Federal Defferal Plot: False  
Petroleum Brownfields Prog?: False  
Emergency: False  
Site Classification: False  
RD/RA: False  
RL/FS: False  
Fund financed: False  
Npl: False  
Plp: False  
District: Metro  
Program Referred from: Not reported  
Program Interest: VIC  
Physical Location: 2400, 2401, 2404, 2406, 2415, 2417, and 2419 Bloomington Avenue South.  
The Phase II invest. Was only 2400 and 2415 Bloomington Ave. GW  
>30'bgs.  
Natural Source damage: False  
Clean up Cost: Not reported  
Indian Reservation: False  
Reservation Name: Not reported  
MPCA Owned Wells at site: False  
Created By: Pjensen  
Date Created: 07/22/2004  
Date Last Updated: 08/16/2007

Map ID  
Direction  
Distance  
Elevation

MAP FINDINGS

Site

Database(s)

EDR ID Number  
EPA ID Number

VIP PHASE II (Continued)

S106592633

Federal Facility: False  
Primary Funding Source: Not reported  
EPA Id: Not reported  
MPCA Id: Not reported  
Alpha Sort: Not reported  
Legal Distt: 61A  
Congressional Dist: Not reported  
Scale Of Map Used Pls Loc Data: N  
Township: 29  
Range: 24  
Range East West: W  
Section: 35  
Pls Qtr Section (160 Acres): NE  
Pls Qtr Qtr Section (40 Acres): Not reported  
Pls Qtr-Qtr-Qtr Section (10 Acres): Not reported  
Pls Qtr-Qtr-Qtr-Qtr Section (2.5 Acres): Not reported  
Quad: 1289  
NAD Number: 83  
Desc Of UTM Coord Pt: 44.958200 44 57" 29.5 93.251100 93 15' 4.0  
UTM Coord Pt Data Source: 4  
Org Providing The UTM Coord Point Data: Environmental Data Resources,  
Method For Loc Public Land Survey: A4  
Method Of Utm Coord Pt Data Collection: A1  
Date Of Utm Coord Pt Data Collection: 2003-01-10 00:00:00  
COL Date Qual: 3  
Map Scale: N  
Verification Method: Not reported  
horizref: Not reported  
Utm Source: U  
Utm Method: M1  
Utm Scale: A  
Utm Accuracy: U  
Utm East: 480194.5  
Utm North: 4978120.5  
Utm Zone: 15  
Basin Code: Not reported  
Major Watershed: Not reported  
Major Watershed: Not reported  
Method For Loc Public Land Survey: Not reported  
Scale Of Map Used Pls Loc Data: Not reported  
Township 2: Not reported  
Range 2: Not reported  
Range East West: Not reported  
Section 2: Not reported  
Pls Qtr Section (160 Acres) 2: Not reported  
Pls Qtr Qtr Section (40 Acres)2: Not reported  
Pls Qtr Qtr Qtr Section (10 Acres)2: Not reported  
Pls Qtr Qtr Qtr Qtr Section (2.5 Acres) 2: Not reported  
Quad 2: Not reported  
File Location: Archival Storage  
GIS Application GIS: False

Notes: This site is adjacent to and part of Franklin Station Townhomes VP17840. One Phase I ESA Report for both projects. 2400 Bloomington Ave was historically duplex housing from 1890's through mid''20s. Then a filling station from at least '30's-'55. Apparently a dry cleaner from '60s - mid '80's, followed by a transmission repair facil from '90s-'99.2415 Bloomington Ave was a store building from at

Map ID  
Direction  
Distance  
Elevation

MAP FINDINGS

Site

Database(s)

EDR ID Number  
EPA ID Number

VIP PHASE II (Continued)

S106592633

least the 1890's until the recent demolition. Businesses included furniture sales in 1930 and printers '46-'99.

Contact Type: Staff TA (Technical Analyst)  
Company Name: MPCA  
Contact Address: 520 Lafayette Rd N  
Contact Address 2: Not reported  
Contact City,St,Zip: St. Paul, MN 551554194  
Contact Province: Not reported  
Contact Country: Not reported  
Contact Postal code: Not reported  
Contact Phone: 6512822381  
Contact Phone Ext: Not reported  
Contact Fax: 6512969707  
Contact E-mail: catherine.odell@state.mn.us  
Contact Cell Phone: Not reported  
Contact Information Last Updated: 2004-07-22 00:00:00  
Misc Contact Info: Not reported  
Receive Invoice: F  
Staff Id Num: 3363

Contact Type: Staff PL/PM (Project Leader/Project Manager)s  
Company Name: MPCA  
Contact Address: 18 Wood Lake Drive SE  
Contact Address 2: Not reported  
Contact City,St,Zip: Rochester, MN 55904  
Contact Province: Not reported  
Contact Country: Not reported  
Contact Postal code: Not reported  
Contact Phone: (651) 757-2627  
Contact Phone Ext: Not reported  
Contact Fax: 5072805513  
Contact E-mail: edward.olson@state.mn.us  
Contact Cell Phone: Not reported  
Contact Information Last Updated: 2004-07-22 00:00:00  
Misc Contact Info: Not reported  
Receive Invoice: F  
Staff Id Num: 3366

Contact Type: Voluntary Party  
Company Name: Powderhorn Residents Group, Inc.  
Contact Address: 2017 E. 38th Street  
Contact Address 2: Not reported  
Contact City,St,Zip: Minneapolis, MN 55407  
Contact Province: Not reported  
Contact Country: Not reported  
Contact Postal code: Not reported  
Contact Phone: 6127217556  
Contact Phone Ext: 15  
Contact Fax: Not reported  
Contact E-mail: kathy.wetzel-mastel@prginc.org  
Contact Cell Phone: Not reported  
Contact Information Last Updated: 2004-07-22 00:00:00  
Misc Contact Info: Not reported  
Receive Invoice: T  
Staff Id Num: Not reported

Contact Type: Consultant

Map ID  
Direction  
Distance  
Elevation

MAP FINDINGS

Site

Database(s)

EDR ID Number  
EPA ID Number

VIP PHASE II (Continued)

S106592633

Company Name: STS Consultants, Ltd.  
Contact Address: 10900 73rd Avenue North  
Contact Address 2: Suite 150  
Contact City,St,Zip: Maple Grove, MN 55369  
Contact Province: Not reported  
Contact Country: Not reported  
Contact Postal code: Not reported  
Contact Phone: 7633156300  
Contact Phone Ext: Not reported  
Contact Fax: 7633151836  
Contact E-mail: rathbun@stsconsultants.com  
Contact Cell Phone: Not reported  
Contact Information Last Updated: 2004-07-22 00:00:00  
Misc Contact Info: Not reported  
Receive Invoice: F  
Staff Id Num: Not reported

Contact Type: Legal Counsel  
Company Name: Faegre & Benson, LLP  
Contact Address: 2200 Wells Fargo Center  
Contact Address 2: Not reported  
Contact City,St,Zip: Minneapolis, MN 55402  
Contact Province: Not reported  
Contact Country: Not reported  
Contact Postal code: Not reported  
Contact Phone: 6127666833  
Contact Phone Ext: Not reported  
Contact Fax: 6127661600  
Contact E-mail: achristy@faegre.com  
Contact Cell Phone: Not reported  
Contact Information Last Updated: 2004-07-22 00:00:00  
Misc Contact Info: Not reported  
Receive Invoice: F  
Staff Id Num: Not reported

Contact Type: Owner  
Company Name: Won Tae Yoon  
Contact Address: 2404 Bloomington Avenue South  
Contact Address 2: Not reported  
Contact City,St,Zip: Minneapolis, MN  
Contact Province: Not reported  
Contact Country: Not reported  
Contact Postal code: Not reported  
Contact Phone: Not reported  
Contact Phone Ext: Not reported  
Contact Fax: Not reported  
Contact E-mail: Not reported  
Contact Cell Phone: Not reported  
Contact Information Last Updated: 2004-07-22 00:00:00  
Misc Contact Info: Not reported  
Receive Invoice: F  
Staff Id Num: Not reported

Contact Type: Owner  
Company Name: CPED  
Contact Address: 2400, 2401, 2415, 2417, 2419 Bloomi  
Contact Address 2: Not reported



Map ID  
Direction  
Distance  
Elevation

MAP FINDINGS

Site

Database(s)

EDR ID Number  
EPA ID Number

VIP PHASE II (Continued)

S106592633

Contact City,St,Zip: Minneapolis, MN  
Contact Province: Not reported  
Contact Country: Not reported  
Contact Postal code: Not reported  
Contact Phone: Not reported  
Contact Phone Ext: Not reported  
Contact Fax: Not reported  
Contact E-mail: Not reported  
Contact Cell Phone: Not reported  
Contact Information Last Updated: 2004-07-22 00:00:00  
Misc Contact Info: Not reported  
Receive Invoice: F  
Staff Id Num: Not reported

Contaminant Id: Lead  
Contaminated Media: Soil  
Req Cleanup Concluded: 400  
Cleanup Lvl Measure Units: mg/Kg  
Basis For Req Cleanup Lvl: SRV (Soil Reference Value)  
Max Residual Contamination: 473  
Date Info Last Updated: 2004-09-10 00:00:00

Contaminant Id: Arsenic  
Contaminated Media: Soil  
Req Cleanup Concluded: 10  
Cleanup Lvl Measure Units: mg/Kg  
Basis For Req Cleanup Lvl: SRV (Soil Reference Value)  
Max Residual Contamination: 6.4000001  
Date Info Last Updated: 2004-12-30 00:00:00

Facid: VP19310  
Event: 155  
Additional Information: Email approval with conditions, from Cathy O'Dell  
Start Date: Not reported  
End Date: 2004-12-15 00:00:00  
Planned Start Date: Not reported  
Planned End Date: Not reported  
Date Info Last Updated: 2004-12-30 00:00:00  
Record Number: 22848

Facid: VP19310  
Event: VIC Program Participation Dates (Start/End)  
Additional Information: None Entered  
Start Date: 2004-07-22 00:00:00  
End Date: 2005-09-30 00:00:00  
Planned Start Date: Not reported  
Planned End Date: Not reported  
Date Info Last Updated: 2004-07-22 00:00:00  
Record Number: 22005

Facid: VP19310  
Event: No Action Letter Sent  
Additional Information: Ltd to Soil; issued to Ms. Kathy Wetzel-Mastel, Powderhorn Residents Group, Inc.  
Start Date: Not reported  
End Date: 2005-09-12 00:00:00  
Planned Start Date: Not reported

Map ID  
Direction  
Distance  
Elevation

MAP FINDINGS

Site

Database(s)

EDR ID Number  
EPA ID Number

VIP PHASE II (Continued)

S106592633

Planned End Date: Not reported  
Date Info Last Updated: 2005-09-12 00:00:00  
Record Number: 24067

Facid: VP19310  
Event: Phase I Investigation  
Additional Information: DRAFT Phase I ESA-Proposed Village of 2.5 block area..by SA (STS)  
Start Date: 2003-01-03 00:00:00  
End Date: 2003-02-21 00:00:00  
Planned Start Date: Not reported  
Planned End Date: Not reported  
Date Info Last Updated: 2004-09-02 00:00:00  
Record Number: 22205

Facid: VP19310  
Event: Phase II Investigation  
Additional Information: Follow up investigation-Phase II area by STS  
Start Date: 2004-11-22 00:00:00  
End Date: 2005-08-23 00:00:00  
Planned Start Date: Not reported  
Planned End Date: Not reported  
Date Info Last Updated: 2004-12-15 00:00:00  
Record Number: 22753

Facid: VP19310  
Event: Phase II Investigation  
Additional Information: Phase II ESA -2400 and 2415 Bloomington Ave (2 properties with RECs)  
Start Date: 2003-06-06 00:00:00  
End Date: 2003-06-30 00:00:00  
Planned Start Date: Not reported  
Planned End Date: Not reported  
Date Info Last Updated: 2004-09-02 00:00:00  
Record Number: 22206

Facid: VP19310  
GW Receipts Prot by Rem Actn: Not reported  
Ecological receptors present: False  
Type of ecological receptors: Not reported  
Acres of contaminated soil: Not reported  
Volume of contaminated soil: Not reported  
Acres of surface water impacted: Not reported  
Acres of wetland impacted: Not reported  
Acres of sediment impacted: Not reported  
GW Plume Area Acres: Not reported  
Cleanup Conducted: False  
Acres of Contam Soil remediate: Not reported  
Volume of Soil Cleaned: Not reported  
# Municipal wells contamd: Not reported  
# Dom wells contam: Not reported  
# People Impct SW intake contam: Not reported  
# Drums Revolved from site: Not reported  
Yr Soil Remediated: Not reported  
Acres of Soil w/ Restrict Access: Not reported  
Yr IC remedy complete: Not reported  
Yr GW remedy completed: Not reported  
Year GWIC completed: Not reported  
Acres of wetland of sediment remediated: Not reported

Map ID  
 Direction  
 Distance  
 Elevation

MAP FINDINGS

Site

Database(s)

EDR ID Number  
 EPA ID Number

**VIP PHASE II (Continued)**

**S106592633**

Public financing:	False
Assurance help:	False
Land use Classfn At Site:	Not reported
Land use Vicinity Of Site:	Not reported
Deed notif Present On Site:	False
Restrictive Covenant Present:	False
Restrictions:	Not reported
GW Pump and Treat Used at site:	False
Quaternary Perched:	False
Quaternary Water Table:	False
Quaternary Confined:	False
Cretaceous:	False
Plattville:	False
St. peter:	False
Prairie Duchien:	False
Jordan:	False
Ironton/Galesville:	False
Mt Simon Hinckley:	False
Precambrian Undifferentiated:	False
Other/Unknown Aquifier:	False
Date Info Last Updated:	2005-11-08 00:00:00
Inst Control Info Updated:	2005-08-01 00:00:00
Inst Control Filed Location:	Not reported
SW Classification (Primary):	Not reported
SW Classification (Secondary):	Not reported
Miscellaneous:	Not reported
SW Comments:	Not reported

**F27**  
**ESE**  
**1/8-1/4**  
**0.178 mi.**  
**940 ft.**

**TOM S SERVICE**  
**2400 BLOOMINGTON AVE**  
**MINNEAPOLIS, MN**

**EDR US Hist Auto Stat**    **1009838873**  
**N/A**

**Site 6 of 8 in cluster F**

**Relative:**  
**Lower**  
  
**Actual:**  
**851 ft.**

EDR Historical Auto Stations:

Name:	TESLOW ARTH
Year:	1940
Type:	GASOLINE AND OIL SERVICE STATIONS
Name:	BECKLUND F ROY
Year:	1946
Type:	GASOLINE AND OIL SERVICE STATIONS
Name:	ROY SERVICE STATION
Year:	1950
Type:	GASOLINE STATIONS
Name:	TOM S SERVICE
Year:	1955
Type:	GASOLINE STATIONS
Name:	WON S TRANSMISSION
Year:	1993
Type:	AUTOMOBILE REPAIRING & SERVICE
Name:	WON S TRANSMISSION SERVICE
Year:	1999

Map ID  
Direction  
Distance  
Elevation

MAP FINDINGS

Site

Database(s)

EDR ID Number  
EPA ID Number

**TOM S SERVICE (Continued)**

**1009838873**

Type: AUTOMOBILE REPAIRING & SERVICE  
Name: WONS TRANSMISSION SERVICE  
Year: 1999  
Address: 2400 BLOOMINGTON AVE  
Name: WONS TRANSMISSION SERVICE  
Year: 2000  
Address: 2400 BLOOMINGTON AVE

**F28  
ESE  
1/8-1/4  
0.179 mi.  
945 ft.**

**BII-DI-GAIN-DASH-ANWEBI ELDER HOUSE  
2404 BLOOMINGTON AVE S  
MINNEAPOLIS, MN 55404  
Site 7 of 8 in cluster F**

**LUST  
Financial Assurance  
WIMN**

**S111410084  
N/A**

**Relative:  
Lower**

**LUST:**

**Actual:  
851 ft.**

Leak ID: 18630  
MNPCA ID: 61580803  
Site ID: 61580772  
Source: CORE  
Interest Type: Leak Site  
Interest Phone: NO CORE PI PH.  
Interest Start Date: 11/22/2011 00:00:00  
Interest End Date: Not reported  
Release Discovered Date: 11/22/2011  
Leak Reported Date: 11/22/2011  
Leak Site: Leak Site - Tank and Petroleum Contamination  
File Archive Box: Not reported  
File Archive Lot: Not reported  
Soil Digout Date: Not reported  
Cubic Yards Excavated: Not reported  
Conditional Closure Date: Not reported  
**Complete Site Closure Date: 03/30/2012 00:00:00**  
Contaminated Soils Remaining: No  
Enforcement Action Begin Date: 11/30/2011  
Lust Trust Eligible: No  
Offsite Contamination: No  
Reimbursement Awarded: No  
Std Letter Response Date: 12/15/2011  
Surface Water Impact: No  
Utility Project Flag: No  
TMSP Added: 11/22/2011 15:41:21  
TMSP Last Update: 04/02/2012 08:24:50  
Staff Id Last Update: GZARLIN  
Release From AST: No  
Release From UST: Yes  
Tank Registration Status Code: N  
VPIC Application Date: Not reported  
VPIC Acres: Not reported  
Addr Id: 61580771  
Township Name: Not reported  
Active Flag: Yes  
Country Code: USA  
Foreign State: Not reported  
Foreign Zone: Not reported  
State County Code: MN  
Vapor Intrusion Checked Flag: No

Map ID  
Direction  
Distance  
Elevation

MAP FINDINGS

Site

Database(s)

EDR ID Number  
EPA ID Number

**BII-DI-GAIN-DASH-ANWEBI ELDER HOUSE (Continued)**

**S111410084**

Soil Gas Data Collected Flag: No  
Soil Gas Action Level Flag: Not reported  
Sub Slab Sample Collected Flag: Not reported  
Indoor Air Collected Flag: Not reported  
Vapor Intrusion Action Flag: Not reported  
Vapor Intrusion Comments: The site was over excavated to put in an underground parking garage, so it does not have residual PCS.  
Soil Gas Data Comments: Not reported  
Comments: Not reported

Leak GW Info:  
MN PCA ID: 61580803  
Dw Supply Contam: Not reported  
Free Product Observed: Not reported  
Free Product Thickness: Not reported  
Ground Water Contam: No  
GW Cleanup Goal: Not reported  
Gw Exceeds Cleanup Goal: Not reported  
Cleanup Goal Achieved: Not reported  
Water Supply Exceeds Ral: Not reported  
Well Type Code: Not reported  
Impacted Aquifer Code: Not reported  
TMSP Added: 03/28/2012 17:21:34  
TMSP Last Update: 03/28/2012 17:56:41  
Staff Id Last Update: GZARLIN  
Mtbe Present Now: No  
Mtbe Present Historically: Not reported  
Mtbe High Ug Per Liter Char: Not reported  
Mtbe High Ug Per Liter Numb: 0  
Mtbe High Level Date: Not reported  
Free Product At Close: No  
Staff Id Ass: 3451  
PWS Well: N  
Prot Flag: No  
Sens Flag: No

Leak Product Released:  
MN PCA ID: 61580803  
Prod Released Sequence Id: 146698  
Leak Product: Fuel Oil 1 and 2  
Tmsp Added: 11/22/2011 15:41:21  
Tmsp Last\_updt: 03/28/2012 10:17:08  
Staff Id Last Updt: GZARLIN

MN Financial Assurance 1:  
PROGRAM ID: 61580803  
Township Name: Not reported  
Region: 1  
Interest Type: Leak Site  
ADDR ID: 61580771  
Interest Telephone: NO CORE PI PH.  
Preferred ID: 18630  
Interest Start Date: 11/22/2011  
Interest End Date: Not reported  
Activity Flag: Y  
TMSP Added: 11/22/2011  
TMSP Last Update: 11/22/2011 15:36:48  
Staff ID Last Update: KLEWISO

Map ID  
Direction  
Distance  
Elevation

MAP FINDINGS

Site

Database(s)

EDR ID Number  
EPA ID Number

**BII-DI-GAIN-DASH-ANWEBI ELDER HOUSE (Continued)**

**S111410084**

Source: CORE  
Source ID: 61580772  
Country Code: USA  
FOR State: Not reported  
FOR Zone: Not reported  
FIPS County Code: 053  
Comments: Not reported

Latitude Longitude:

Program Id: 61580803  
Lat/Long ID: 0  
Latitude Degrees: Not reported  
Latitude Minutes: Not reported  
Latitude Seconds: Not reported  
Longitude Degrees: Not reported  
Longitude Minutes: Not reported  
Longitude Seconds: Not reported  
Collection Date: Not reported  
Lat/Long Description: Main Site Building  
TMSP Added: 11/29/2011 11:07:48  
TMSP Last Update: 03/29/2012 06:51:44  
Staff ID Last Update: GZARLIN  
Coord Source Type: Not reported  
Org Name Source: Not reported  
Coord Coll Meth: Not reported  
Map Scale Code: Not reported  
Source: TALES  
Site ID: 61580772  
Spatial ID: 61580804

Program Id: 61580803  
Lat/Long ID: 196363  
Latitude Degrees: 44  
Latitude Minutes: 57  
Latitude Seconds: 32.5  
Longitude Degrees: -93  
Longitude Minutes: 15  
Longitude Seconds: 8.93  
Collection Date: 03/29/2012 06:49:02  
Lat/Long Description: Not reported  
TMSP Added: 11/22/2011 17:57:13  
TMSP Last Update: 03/29/2012 06:49:00  
Staff ID Last Update: MAPTOOL  
Coord Source Type: Not reported  
Org Name Source: Not reported  
Coord Coll Meth: DM  
Map Scale Code: Not reported  
Source: CORE  
Site ID: 61580772  
Spatial ID: 61580804

Staff Name:

Program Id: 61580803  
Staff Sequence ID: 146699  
Staff Type: Not reported  
Staff Name: Not reported

Map ID  
Direction  
Distance  
Elevation

MAP FINDINGS

Site

Database(s)

EDR ID Number  
EPA ID Number

**BII-DI-GAIN-DASH-ANWEBI ELDER HOUSE (Continued)**

**S111410084**

TMSP Added: 11/22/2011 15:41:21  
TMSP Last Update: 01/20/2012 10:39:37  
Staff ID Last Update: RSUCHAN  
Last Name: Not reported  
First Name: Not reported  
Middle Initial: Not reported  
Functional Area Code: LPM  
Staff ID Number: 3451

WIMN:

Legislative District: 62A  
Status: Inactive  
Latitude: 44.95902885  
Longitude: -93.25248329  
Coordinate Collection Method: Digitized - Map Tool  
Activity: Leak Site  
MPCA Id: 18630  
Major Watershed: Mississippi River - Twin Cities

[Click here to access Minnesota Pollution Control Agency:](#)

**F29**  
**ESE**  
**1/8-1/4**  
**0.183 mi.**  
**968 ft.**

**BII DI GAIN DASH ANWEBI ELDER HOUSING-E**  
**2415 BLOOMINGTON SOUTH**  
**MINNEAPOLIS, MN 55404**

**WIMN S111410083**  
**N/A**

**Site 8 of 8 in cluster F**

**Relative:**  
**Lower**

WIMN:

Legislative District: 62A  
Status: Inactive  
Latitude: 44.95815000  
Longitude: -93.25193000  
Coordinate Collection Method: Digitized - Permit Application Map  
Activity: Construction Stormwater Permit  
MPCA Id: C00033056  
Major Watershed: Mississippi River - Twin Cities

**Actual:**  
**851 ft.**

[Click here to access Minnesota Pollution Control Agency:](#)

**30**  
**West**  
**1/8-1/4**  
**0.184 mi.**  
**972 ft.**

**ERICKSON GUST E**  
**2325 10TH AVE S**  
**MINNEAPOLIS, MN**

**EDR US Hist Auto Stat 1009838801**  
**N/A**

**Relative:**  
**Higher**

EDR Historical Auto Stations:

Name: ERICKSON GUST E  
Year: 1940  
Type: GASOLINE AND OIL SERVICE STATIONS

**Actual:**  
**857 ft.**

Map ID  
Direction  
Distance  
Elevation

MAP FINDINGS

Site

Database(s)

EDR ID Number  
EPA ID Number

**G31**  
**ESE**  
**1/8-1/4**  
**0.185 mi.**  
**978 ft.**

**CENTER SCHOOL INC**  
**2421 BLOOMINGTON AVE S**  
**MINNEAPOLIS, MN 55404**

**RCRA-CESQG** **1006930835**  
**MNR000118703**

**Site 1 of 5 in cluster G**

**Relative:**  
**Lower**

RCRA-CESQG:

Date form received by agency: 07/17/2003

Facility name: CENTER SCHOOL INC

Facility address: 2421 BLOOMINGTON AVE S

MINNEAPOLIS, MN 55404

EPA ID: MNR000118703

Contact: JAMES LIVINGSTON

Contact address: 2421 BLOOMINGTON AVE S

MINNEAPOLIS, MN 55404

Contact country: US

Contact telephone: (612) 721-1653

Contact email: Not reported

EPA Region: 05

Classification: Conditionally Exempt Small Quantity Generator

Description: Handler: generates 100 kg or less of hazardous waste per calendar month, and accumulates 1000 kg or less of hazardous waste at any time; or generates 1 kg or less of acutely hazardous waste per calendar month, and accumulates at any time: 1 kg or less of acutely hazardous waste; or 100 kg or less of any residue or contaminated soil, waste or other debris resulting from the cleanup of a spill, into or on any land or water, of acutely hazardous waste; or generates 100 kg or less of any residue or contaminated soil, waste or other debris resulting from the cleanup of a spill, into or on any land or water, of acutely hazardous waste during any calendar month, and accumulates at any time: 1 kg or less of acutely hazardous waste; or 100 kg or less of any residue or contaminated soil, waste or other debris resulting from the cleanup of a spill, into or on any land or water, of acutely hazardous waste

Owner/Operator Summary:

Owner/operator name: CENTER SCHOOL INC

Owner/operator address: 2421 BLOOMINGTON AVE S

MINNEAPOLIS, MN 55404

Owner/operator country: US

Owner/operator telephone: (612) 721-1653

Legal status: Private

Owner/Operator Type: Operator

Owner/Op start date: 07/21/2003

Owner/Op end date: Not reported

Owner/operator name: CENTER SCHOOL INC

Owner/operator address: 2421 BLOOMINGTON AVE S

MINNEAPOLIS, MN 55404

Owner/operator country: Not reported

Owner/operator telephone: (612) 721-1655

Legal status: District

Owner/Operator Type: Operator

Owner/Op start date: 07/17/2003

Owner/Op end date: Not reported

Handler Activities Summary:

U.S. importer of hazardous waste: No



Map ID  
 Direction  
 Distance  
 Elevation

MAP FINDINGS

Site

Database(s)

EDR ID Number  
 EPA ID Number

**CENTER SCHOOL INC (Continued)**

**1006930835**

Mixed waste (haz. and radioactive): No  
 Recycler of hazardous waste: No  
 Transporter of hazardous waste: No  
 Treater, storer or disposer of HW: No  
 Underground injection activity: No  
 On-site burner exemption: No  
 Furnace exemption: No  
 Used oil fuel burner: No  
 Used oil processor: No  
 User oil refiner: No  
 Used oil fuel marketer to burner: No  
 Used oil Specification marketer: No  
 Used oil transfer facility: No  
 Used oil transporter: No

**Hazardous Waste Summary:**

Waste code: D003  
 Waste name: A MATERIAL IS CONSIDERED TO BE A REACTIVE HAZARDOUS WASTE IF IT IS NORMALLY UNSTABLE, REACTS VIOLENTLY WITH WATER, GENERATES TOXIC GASES WHEN EXPOSED TO WATER OR CORROSIVE MATERIALS, OR IF IT IS CAPABLE OF DETONATION OR EXPLOSION WHEN EXPOSED TO HEAT OR A FLAME. ONE EXAMPLE OF SUCH WASTE WOULD BY WASTE GUNPOWDER.

Violation Status: No violations found

**G32**  
**ESE**  
**1/8-1/4**  
**0.185 mi.**  
**978 ft.**

**CENTER SCHOOL INC**  
**2421 BLOOMINGTON AVE S**  
**MINNEAPOLIS, MN**

**Site 2 of 5 in cluster G**

**FINDS 1007081885**  
**WIMN N/A**

**Relative:**  
**Lower**

**FINDS:**

Registry ID: 110015590813

**Actual:**  
**851 ft.**

**Environmental Interest/Information System**

RCRAInfo is a national information system that supports the Resource Conservation and Recovery Act (RCRA) program through the tracking of events and activities related to facilities that generate, transport, and treat, store, or dispose of hazardous waste. RCRAInfo allows RCRA program staff to track the notification, permit, compliance, and corrective action activities required under RCRA.

MN-DELTA (Minnesota - Permitting, Compliance, And Enforcement Information Management System) facilitates the issuance of permits and manages compliance.

**WIMN:**

Legislative District: 62A  
 Status: Active  
 Latitude: 44.95832667  
 Longitude: -93.25194188  
 Coordinate Collection Method: Digitized - Map Tool  
 Activity: Hazardous Waste, Small to Minimal QG  
 MPCA Id: MNR000118703  
 Major Watershed: Mississippi River - Twin Cities

Map ID  
Direction  
Distance  
Elevation

MAP FINDINGS

Site

Database(s)

EDR ID Number  
EPA ID Number

**CENTER SCHOOL INC (Continued)**

**1007081885**

[Click here to access Minnesota Pollution Control Agency:](#)

**H33  
West  
1/8-1/4  
0.187 mi.  
985 ft.**

**CHUCK S  
1000 E 24TH  
MINNEAPOLIS, MN**

**EDR US Hist Auto Stat**

**1009836085  
N/A**

**Site 1 of 3 in cluster H**

**Relative:  
Higher**

EDR Historical Auto Stations:

Name: ECKLUND ARNOLD  
Year: 1946  
Type: GASOLINE AND OIL SERVICE STATIONS

Name: PHILLIP SIXTY SIX FILLING STATION  
Year: 1950  
Type: GASOLINE STATIONS

Name: PAT S SIXTY SIX SERVICE  
Year: 1955  
Type: GASOLINE STATIONS

Name: CHUCK S  
Year: 1960  
Type: GASOLINE STATIONS

Name: BLADES GRG & JHNSTN BODY SHOP  
Year: 2001  
Address: 1000 E 24TH ST

Name: BLADES GRG & JHNSTN BODY SHOP  
Year: 2002  
Address: 1000 E 24TH ST

Name: BLADES GARAGE & JOHNSTONS BODY SHOP  
Year: 2007  
Address: 1000 E 24TH ST

**H34  
West  
1/8-1/4  
0.187 mi.  
985 ft.**

**BLADE S GARAGE AND JOHNSTON S BODY SHOP  
1000 E 24TH ST  
MINNEAPOLIS, MN**

**EDR US Hist Auto Stat**

**1009836086  
N/A**

**Site 2 of 3 in cluster H**

**Relative:  
Higher**

EDR Historical Auto Stations:

Name: BLADE S GARAGE AND JOHNSTON S BODY SHOP  
Year: 1985  
Type: AUTOMOBILE REPAIRING

Name: BLADE S GARAGE AND JOHNSTON S BODY SHOP  
Year: 1989  
Type: AUTOMOBILE REPAIRING

Name: BLADE S GARAGE AND JOHNSTON S BODY SHOP  
Year: 1993  
Type: AUTOMOBILE REPAIRING & SERVICE

MAP FINDINGS

Map ID  
Direction  
Distance  
Elevation

Site

Database(s)

EDR ID Number  
EPA ID Number

**G35**  
**ESE**  
**1/8-1/4**  
**0.187 mi.**  
**985 ft.**

**ONE HOUR VISUAL MERCHANDISER**  
**2429 BLOOMINGTBN AVE**  
**MINNEAPOLIS, MN**

**EDR US Hist Cleaners**

**1009830654**  
**N/A**

**Site 3 of 5 in cluster G**

**Relative:**  
**Lower**

EDR Historical Cleaners:  
Name: ONE HOUR VISUAL MERCHANDISER  
Year: 1993  
Type: CLEANERS

**Actual:**  
**851 ft.**

**H36**  
**West**  
**1/8-1/4**  
**0.188 mi.**  
**994 ft.**

**OLD GAS STATION**  
**1000 24TH ST E**  
**MINNEAPOLIS, MN 55404**

**LUST**  
**UST**  
**WIMN**  
**Financial Assurance**

**U003982601**  
**N/A**

**Site 3 of 3 in cluster H**

**Relative:**  
**Higher**

LUST:  
Leak ID: 15827  
MNPCA ID: 298995  
Site ID: 232239  
Source: CORE  
Interest Type: Leak Site  
Interest Phone: NO CORE PI PH.  
Interest Start Date: 09/03/2004 00:00:00  
Interest End Date: Not reported  
Release Discovered Date: 08/31/2004  
Leak Reported Date: 08/31/2004  
Leak Site: Leak Site - Tank and Petroleum Contamination  
File Archive Box: Not reported  
File Archive Lot: Not reported  
Soil Digout Date: Not reported  
Cubic Yards Excavated: Not reported  
Conditional Closure Date: Not reported  
**Complete Site Closure Date: 11/10/2004 00:00:00**  
Contaminated Soils Remaining: Yes  
Enforcement Action Begin Date: Not reported  
Lust Trust Eligible: No  
Offsite Contamination: No  
Reimbursement Awarded: No  
Std Letter Response Date: Not reported  
Surface Water Impact: No  
Utility Project Flag: No  
TMSP Added: 09/03/2004 12:21:35  
TMSP Last Update: 01/10/2006 16:23:01  
Staff Id Last Update: KKAPAUN  
Release From AST: No  
Release From UST: Yes  
Tank Registration Status Code: N  
VPIC Application Date: Not reported  
VPIC Acres: Not reported  
Addr Id: 414009  
Township Name: Fort Snelling  
Active Flag: Yes  
Country Code: USA  
Foreign State: Not reported  
Foreign Zone: Not reported  
State County Code: MN  
Vapor Intrusion Checked Flag: Not reported  
Soil Gas Data Collected Flag: Not reported

**Actual:**  
**858 ft.**

Map ID  
Direction  
Distance  
Elevation

MAP FINDINGS

Site

Database(s)

EDR ID Number  
EPA ID Number

**OLD GAS STATION (Continued)**

**U003982601**

Soil Gas Action Level Flag: Not reported  
Sub Slab Sample Collected Flag: Not reported  
Indoor Air Collected Flag: Not reported  
Vapor Intrusion Action Flag: Not reported  
Vapor Intrusion Comments: Not reported  
Soil Gas Data Comments: Not reported  
Comments: Not reported

Leak GW Info:  
MN PCA ID: 298995  
Dw Supply Contam: Not reported  
Free Product Observed: Not reported  
Free Product Thickness: Not reported  
Ground Water Contam: No  
GW Cleanup Goal: Not reported  
Gw Exceeds Cleanup Goal: Not reported  
Cleanup Goal Achieved: Not reported  
Water Supply Exceeds Ral: Not reported  
Well Type Code: Not reported  
Impacted Aquifer Code: Not reported  
TMSP Added: 10/28/2004 10:50:45  
TMSP Last Update: 10/28/2004 10:50:45  
Staff Id Last Update: JEBERTZ  
Mtbe Present Now: Not reported  
Mtbe Present Historically: Not reported  
Mtbe High Ug Per Liter Char: Not reported  
Mtbe High Ug Per Liter Numb: Not reported  
Mtbe High Level Date: Not reported  
Free Product At Close: Not reported  
Staff Id Ass: Not reported  
PWS Well: Not reported  
Prot Flag: Not reported  
Sens Flag: Not reported

Leak Product Released:  
MN PCA ID: 298995  
Prod Released Sequence Id: 47257  
Leak Product: Fuel Oil 1 and 2  
Tmsp Added: 10/28/2004 10:50:41  
Tmsp Last\_updt: 10/28/2004 10:50:41  
Staff Id Last Updt: JEBERTZ

UST:  
Tank:  
MPCA Tank Number: 001  
Tank Registration Date: 08/17/2004 00:00:00  
Tank Storage Capacity: 560  
Tank Dual Use: N  
**Tank Status: Removed**  
Tank Stored Product: Fuel Oil  
Tank Construction Material: Bare/Paint/Asph Coat Steel  
Tank Cathodic Protection: Not reported  
Piping Cathodic Protection: Not reported  
Piping Material: Steel/Iron  
Second Contain Tank: Steel/Iron  
Second Contain Pipe: Not reported  
Tank Dispenser: Not reported

Map ID  
Direction  
Distance  
Elevation

MAP FINDINGS

Site

Database(s)

EDR ID Number  
EPA ID Number

**OLD GAS STATION (Continued)**

**U003982601**

Above/ Under Ground: Under Ground  
AST Base Material: Not reported  
Piping Material Description: Not reported  
Unregulated Tank Registration Date: 08/09/2004 00:00:00  
Heating Product Flag: Not reported  
Haz Waste Generator Id: Not reported  
Product Replaced Date: Not reported  
Sludge Disposal Facility: Not reported  
Comments: Not reported  
Date Added: 08/18/2004 10:49:04  
Date Last Updated: 11/29/2010 14:33:35  
Staff Id Who Did The Last Update: BPALMQU  
In Compliance: Yes  
Serial Number: Not reported

Tank Action:

MPCA Tank Number: 001  
Above Or Underground: Under Ground  
Tank Action ID: 890272  
Contractor Number: 475  
Supervisor Number: 7112  
Tank Action: Remove Tank  
Action Date: 08/17/2004 00:00:00  
Action Date Unknown: Not reported  
Corrosion Expert Name: Not reported  
Lab Flag: Not reported  
Date Added: 08/27/2004 14:54:26  
Date Last Updated: 08/27/2004 14:54:26  
Staff Id Who Did The Last Update: JHENRY

MPCA Tank Number: 001  
Above Or Underground: Under Ground  
Tank Action ID: 890271  
Contractor Number: Not reported  
Supervisor Number: Not reported  
Tank Action: Install Tank  
Action Date: 06/01/1954 00:00:00  
Action Date Unknown: Not reported  
Corrosion Expert Name: Not reported  
Lab Flag: Not reported  
Date Added: 08/27/2004 14:52:12  
Date Last Updated: 08/27/2004 14:52:12  
Staff Id Who Did The Last Update: JHENRY

Tank Compartment:

MPCA Tank Number: 001  
Above Or Underground: Under Ground  
Compartment Number: 1  
Tank Stored Product Code: 13  
Tank Stored Product Desc: Not reported  
Compartment Cap: 560  
Heating: No  
Other Desc: Not reported  
Date Added: 08/18/2004 10:49:04  
Date Last Updated: 08/27/2004 14:51:45  
Staff Id Who Did The Last Update: JHENRY

Map ID  
Direction  
Distance  
Elevation

MAP FINDINGS

Site

Database(s)

EDR ID Number  
EPA ID Number

**OLD GAS STATION (Continued)**

**U003982601**

Install Remove:

MPCA Tank Number: 001  
Number of Dispensers: Not reported  
Tank Construction Material Code: Not reported  
Piping Material: Not reported  
Piping Material Desc: Not reported  
Total Tank Capacity Quantity: 500  
Staff Id Who Did The Last Update: JHENRY  
INSREM Product: Fuel Oil  
INSREM Product Description: Not reported  
INSREM Action ID: 889960  
INSREM Action: Remove Tank  
Action Completed Date: Not reported  
Date Added: 08/18/2004 10:50:12  
Date Last Updated: 08/18/2004 10:50:27

TabSite:

Program Interest Id: 297775  
Above Or Underground: Under Ground  
Facility Code: 34  
Indian Reservation: No  
UST Registration Date: 08/19/2004 00:00:00  
AST Registration Date: Not reported  
Date Added: 08/18/2004 10:48:47  
Date Last Updated: 05/05/2006 06:53:32  
Staff Id Who Did The Last Update: RSUCHAN  
Max Monthly Gallons: Not reported  
Vapor Recovery Installed: Not reported  
Vapor Notify Required: Not reported

Lat Long:

Program Id: 297775  
Latlong ID: 0  
Latitude Degrees: Not reported  
Latitude Minutes: Not reported  
Latitude Seconds: Not reported  
Longitude Degrees: Not reported  
Longitude Minutes: Not reported  
Longitude Seconds: Not reported  
Collection Date: Not reported  
LatLong Description: Not reported  
TMSP Added: 11/29/2010 14:33:28  
Date Last Updated: 11/29/2010 14:33:28  
Staff Id Last Updated: BPALMQU  
Coord Source Type: Not reported  
Org Name Source: Not reported

Program Id: 297775  
Latlong ID: 168396  
Latitude Degrees: 44  
Latitude Minutes: 57  
Latitude Seconds: 33.04  
Longitude Degrees: -93  
Longitude Minutes: 15  
Longitude Seconds: 34.74  
Collection Date: 03/29/2010 17:52:55

Map ID  
Direction  
Distance  
Elevation

MAP FINDINGS

Site

Database(s)

EDR ID Number  
EPA ID Number

**OLD GAS STATION (Continued)**

**U003982601**

LatLong Description: Not reported  
TMSP Added: 03/29/2010 18:50:30  
Date Last Updated: 03/29/2010 18:50:30  
Staff Id Last Updated: MAPT\_NC  
Coord Source Type: Not reported  
Org Name Source: Not reported

WIMN:

Legislative District: 62A  
Status: Inactive  
Latitude: 44.95917996  
Longitude: -93.25965130  
Coordinate Collection Method: Address Matching House Number  
Activity: Multiple Activities  
MPCA Id: Multiple Activities  
Major Watershed: Mississippi River - Twin Cities

[Click here to access Minnesota Pollution Control Agency:](#)

MN Financial Assurance 1:

PROGRAM ID: 297775  
Township Name: Fort Snelling  
Region: 1  
Interest Type: Tank site  
ADDR ID: 414009  
Interest Telephone: NO CORE PI PH.  
Preferred ID: 123678  
Interest Start Date: 08/18/2004  
Interest End Date: Not reported  
Activity Flag: N  
TMSP Added: 09/14/2006  
TMSP Last Update: 09/14/2006 15:00:03  
Staff ID Last Update: RSUCHAN  
Source: CORE  
Source ID: 232239  
Country Code: USA  
FOR State: Not reported  
FOR Zone: Not reported  
FIPS County Code: 053  
Comments: Not reported

PROGRAM ID: 297775  
Township Name: Not reported  
Region: 1  
Interest Type: Deleted Tank Site  
ADDR ID: 414009  
Interest Telephone: Not reported  
Preferred ID: 123678  
Interest Start Date: 08/18/2004  
Interest End Date: Not reported  
Activity Flag: Not reported  
TMSP Added: 08/18/2004  
TMSP Last Update: 09/14/2006 15:00:03  
Staff ID Last Update: RSUCHAN  
Source: TALES  
Source ID: 0

Map ID  
Direction  
Distance  
Elevation

MAP FINDINGS

Site

Database(s)

EDR ID Number  
EPA ID Number

**OLD GAS STATION (Continued)**

**U003982601**

Country Code: USA  
FOR State: Not reported  
FOR Zone: Not reported  
FIPS County Code: 053  
Comments: Not reported

PROGRAM ID: 298995  
Township Name: Fort Snelling  
Region: 1  
Interest Type: Leak Site  
ADDR ID: 414009  
Interest Telephone: NO CORE PI PH.  
Preferred ID: 15827  
Interest Start Date: 09/03/2004  
Interest End Date: Not reported  
Activity Flag: N  
TMSP Added: 12/06/2006  
TMSP Last Update: 12/06/2006 07:31:37  
Staff ID Last Update: RSUCHAN  
Source: CORE  
Source ID: 232239  
Country Code: USA  
FOR State: Not reported  
FOR Zone: Not reported  
FIPS County Code: 053  
Comments: Not reported

PROGRAM ID: 298995  
Township Name: Not reported  
Region: 1  
Interest Type: Deleted Leak Site  
ADDR ID: 414009  
Interest Telephone: Not reported  
Preferred ID: 15827  
Interest Start Date: 09/03/2004  
Interest End Date: Not reported  
Activity Flag: Not reported  
TMSP Added: 09/03/2004  
TMSP Last Update: 12/06/2006 07:31:37  
Staff ID Last Update: RSUCHAN  
Source: TALES  
Source ID: 0  
Country Code: USA  
FOR State: Not reported  
FOR Zone: Not reported  
FIPS County Code: 053  
Comments: Not reported

Latitude Longitude:  
Program Id: 297775  
Lat/Long ID: 0  
Latitude Degrees: Not reported  
Latitude Minutes: Not reported  
Latitude Seconds: Not reported  
Longitude Degrees: Not reported  
Longitude Minutes: Not reported  
Longitude Seconds: Not reported



Map ID  
Direction  
Distance  
Elevation

MAP FINDINGS

Site

Database(s)

EDR ID Number  
EPA ID Number

**OLD GAS STATION (Continued)**

**U003982601**

Collection Date: Not reported  
Lat/Long Description: Not reported  
TMSP Added: 11/29/2010 14:33:28  
TMSP Last Update: 11/29/2010 14:33:28  
Staff ID Last Update: BPALMQU  
Coord Source Type: Not reported  
Org Name Source: Not reported  
Coord Coll Meth: Not reported  
Map Scale Code: Not reported  
Source: TALES  
Site ID: 232239  
Spatial ID: 51438722

Program Id: 297775  
Lat/Long ID: 168396  
Latitude Degrees: 44  
Latitude Minutes: 57  
Latitude Seconds: 33.04  
Longitude Degrees: -93  
Longitude Minutes: 15  
Longitude Seconds: 34.74  
Collection Date: 03/29/2010 17:52:55  
Lat/Long Description: Not reported  
TMSP Added: 03/29/2010 18:50:30  
TMSP Last Update: 03/29/2010 18:50:30  
Staff ID Last Update: MAPT\_NC  
Coord Source Type: Not reported  
Org Name Source: Not reported  
Coord Coll Meth: A1  
Map Scale Code: Not reported  
Source: CORE  
Site ID: 232239  
Spatial ID: 51438722

Tab Site:

Program Id: 297775  
Facility Code: 34  
Above or Under Code: 2  
Indian Reservation: N  
Ust Registration Date: 08/19/2004 00:00:00  
Ast Registration Date: Not reported  
TMSP Added: 08/18/2004 10:48:47  
TMSP Last Update: 05/05/2006 06:53:32  
Staff ID Last Update: RSUCHAN  
Max Monthly Gallons: Not reported  
Vapor Recovery Installed: Not reported  
Vapor Notif Required: Not reported

Latitude Longitude:

Program Id: 298995  
Lat/Long ID: 1  
Latitude Degrees: 44  
Latitude Minutes: 57  
Latitude Seconds: 33.534504  
Longitude Degrees: -93

Map ID  
Direction  
Distance  
Elevation

MAP FINDINGS

Site

Database(s)

EDR ID Number  
EPA ID Number

**OLD GAS STATION (Continued)**

**U003982601**

Longitude Minutes: 15  
Longitude Seconds: 33.403943  
Collection Date: 08/24/2005 00:00:00  
Lat/Long Description: Main Site Building  
TMSP Added: 09/28/2005 14:39:04  
TMSP Last Update: 09/28/2005 14:39:04  
Staff ID Last Update: RSUCHAN  
Coord Source Type: 2  
Org Name Source: Rebecca Gorney  
Coord Coll Meth: I2  
Map Scale Code: B  
Source: TALES  
Site ID: 232239  
Spatial ID: 51863235

Program Id: 298995  
Lat/Long ID: 168396  
Latitude Degrees: 44  
Latitude Minutes: 57  
Latitude Seconds: 33.04  
Longitude Degrees: -93  
Longitude Minutes: 15  
Longitude Seconds: 34.74  
Collection Date: 03/29/2010 17:52:55  
Lat/Long Description: Not reported  
TMSP Added: 03/29/2010 18:50:30  
TMSP Last Update: 03/29/2010 18:50:30  
Staff ID Last Update: MAPT\_NC  
Coord Source Type: Not reported  
Org Name Source: Not reported  
Coord Coll Meth: A1  
Map Scale Code: Not reported  
Source: CORE  
Site ID: 232239  
Spatial ID: 51863235

Staff Name:  
Program Id: 298995  
Staff Sequence ID: 46266  
Staff Type: Not reported  
Staff Name: Not reported  
TMSP Added: 09/03/2004 12:21:35  
TMSP Last Update: 01/20/2012 10:39:37  
Staff ID Last Update: RSUCHAN  
Last Name: Not reported  
First Name: Not reported  
Middle Initial: Not reported  
Functional Area Code: LPM  
Staff ID Number: 3226

Map ID  
Direction  
Distance  
Elevation

MAP FINDINGS

Site

Database(s)

EDR ID Number  
EPA ID Number

I37  
ENE  
1/8-1/4  
0.190 mi.  
1002 ft.

ERKEL ARCHIE C  
2224 BLOOMINGTON AVE  
MINNEAPOLIS, MN

EDR US Hist Auto Stat

1009838643  
N/A

Site 1 of 5 in cluster I

Relative:  
Lower  
Actual:  
849 ft.

EDR Historical Auto Stations:

Name: FORSLUND BERT A  
Year: 1940  
Type: GASOLINE AND OIL SERVICE STATIONS

Name: ERKEL ARCHIE C  
Year: 1946  
Type: GASOLINE AND OIL SERVICE STATIONS

Name: BLOOMINGTON PURE OIL STATION  
Year: 1955  
Type: GASOLINE STATIONS

Name: SOUTH SIDE GARAGE  
Year: 1966  
Type: AUTOMOBILE GARAGES

Name: SOUTH SIDE GARAGE  
Year: 1970  
Type: AUTOMOBILE REPAIRING

Name: SOUTH SIDE GARAGE  
Year: 1975  
Type: AUTOMOBILE REPAIRING

I38  
ENE  
1/8-1/4  
0.190 mi.  
1002 ft.

AMERICAN INDIAN COMMUNITY PROPERTY  
2224 BLOOMINGTON AVE S  
MINNEAPOLIS, MN 55404

WIMN

S116688472  
N/A

Site 2 of 5 in cluster I

Relative:  
Lower  
Actual:  
849 ft.

WIMN:  
Legislative District: 62A  
Status: Active  
Latitude: 44.96068660  
Longitude: -93.25240155  
Coordinate Collection Method: Address Matching House Number  
Activity: Leak Site  
MPCA Id: 19526  
Major Watershed: Mississippi River - Twin Cities

[Click here to access Minnesota Pollution Control Agency:](#)

MAP FINDINGS

Map ID  
 Direction  
 Distance  
 Elevation

Site

Database(s)

EDR ID Number  
 EPA ID Number

**G39**  
**ESE**  
**1/8-1/4**  
**0.190 mi.**  
**1005 ft.**

**BARKLIND DAVID**  
**2438 BLOOMINGTON AVE**  
**MINNEAPOLIS, MN**

**EDR US Hist Auto Stat**

**1009838965**  
**N/A**

**Site 4 of 5 in cluster G**

**Relative:**  
**Lower**

EDR Historical Auto Stations:

Name: BLOOMINGTON AV GARAGE  
 Year: 1930  
 Type: AUTOMOBILE GARAGES

**Actual:**  
**851 ft.**

Name: BLOOMINGTON AVENUE GARAGE  
 Year: 1935  
 Type: AUTOMOBILE GARAGES

Name: BARKLIND DAVID  
 Year: 1935  
 Type: AUTOMOBILE REPAIRING AND SERVICE STATIONS

Name: GRANVILLE AXEL J  
 Year: 1940  
 Type: AUTOMOBILE GARAGES

**G40**  
**ESE**  
**1/8-1/4**  
**0.190 mi.**  
**1005 ft.**

**THE FREE STORE**  
**2438 BLOOMINGTON AVE**  
**MINNEAPOLIS, MN 55404**

**SRS**  
**MN LS**  
**LUST**  
**VIC**  
**WIMN**  
**Financial Assurance**

**S105164638**  
**N/A**

**Site 5 of 5 in cluster G**

**Relative:**  
**Lower**

MN SRS:

Facility ID: VP15370  
 SEC Address: Not reported  
 Link Id: 5618  
 Facility Type: Other  
 Active: False  
 Pay Complete: False  
 MPCA Region: Metro  
 Size Acres: 0.34  
 HRS Score: Not reported  
 Enforcement Lead Agency: MPCA  
 Federal Defferal Plot: False  
 Petroleum Brownfields Prog?: False  
 Emergency: False  
 Site Classification: False  
 RD/RA: False  
 RL/FS: False  
 Fund financed: False  
 Npl: False  
 Plp: False  
 District: Metro  
 Program Referred from: Not reported  
 Program Interest: VIC  
 Physical Location: File sent to Archives.  
 Natural Source damage: False  
 Clean up Cost: Not reported  
 Indian Reservation: False  
 Reserve Name: Not reported  
 MPCA Owned Wells at site: False  
 Created By: Pjensen

**Actual:**  
**851 ft.**

Map ID  
Direction  
Distance  
Elevation

MAP FINDINGS

Site

Database(s)

EDR ID Number  
EPA ID Number

**THE FREE STORE (Continued)**

**S105164638**

Date Created: 12/27/2001  
Date Last Updated: 08/16/2007  
Federal Facility: False  
Primary Funding Source: Not reported  
EPA Id: Not reported  
MPCA Id: Not reported  
Alpha Sort: Not reported  
Legal Distt: 61A  
Congressional Distt: 5  
Public Land Survey Method: M  
Map Scale For PLS Locational Data: A  
Township 2: 29  
Range: 24  
PLS Township Suffix:  
section: w  
25  
PLS Qtr Section (160 Acres): Not reported  
PLS Qtr-Qtr Section (40 Acres): Not reported  
Pls Qtr-Qtr-Qtr Section (10 Acres): Not reported  
Pls Qtr-Qtr-Qtr-Qtr Secion (2.5 Acres): Not reported  
Quad: Not reported  
NAD Number: 83  
Desc Of UTM Coord Pt: Not reported  
UTM Coord Pt Data Source: Not reported  
Org Providing UTM Coord Point Data: Not reported  
mpcapgmac: Not reported  
Utm Coord Pt Data Collection Method: Not reported  
Date Of Utm Coord Pt Data Collection: Not reported  
COL Date Qual: Not reported  
Map Scale: Not reported  
verifmeth: Not reported  
horizref: Not reported  
Utm Source: U  
Utm Method: M1  
Utm Scale: A  
Utm Accuracy: U  
Utm East: 480102.69  
Utm North: 4978363  
Utm Zone: 15  
Basin Code: 2  
Major Watershed: 20  
Minor Watershed: Not reported  
Public Land Survey Method 2: Not reported  
Map Scale For PLS Locational Data 2: Not reported  
Township 2: Not reported  
Range 2: Not reported  
PLS Township Suffix 2: Not reported  
Section 2: Not reported  
PLS Qtr Section (160 Acres) 2: Not reported  
PLS Qtr-Qtr Section (40 Acres) 2: Not reported  
PLS Qtr-Qtr Section (10 Acres) 2: Not reported  
PLS Qtr-Qtr Section (2.5 Acres) 2: Not reported  
Quad 2: Not reported  
File Location: Archival Storage  
VIC Application GIS: False  
Notes: R4R Site. The Free Store, a non-profit organization was interested in purchasing an active auto repair facility for use as a commercial building.

Map ID  
Direction  
Distance  
Elevation

MAP FINDINGS

Site

Database(s)

EDR ID Number  
EPA ID Number

**THE FREE STORE (Continued)**

**S105164638**

Contact Type: Staff PL/PM (Project Leader/Project Manager)s  
Company Name: MPCA  
Contact Address: 520 Lafayette Rd N  
Contact Address 2: Not reported  
Contact City,St,Zip: St. Paul, MN 551554194  
Contact Province: Not reported  
Contact Country: Not reported  
Contact Postal code: Not reported  
Contact Phone: (651) 757-7297  
Contact Phone Ext: Not reported  
Contact Fax: Not reported  
Contact E-mail: Not reported  
Contact Cell Phone: Not reported  
Contact Information Last Updated: 2001-12-31 00:00:00  
Misc Contact Info: Not reported  
Receive Invoice: F  
Staff Id Num: 3387

Contact Type: Staff TA (Technical Analyst)  
Company Name: MPCA  
Contact Address: 520 Lafayette Rd N  
Contact Address 2: Not reported  
Contact City,St,Zip: St. Paul, MN 551554194  
Contact Province: Not reported  
Contact Country: Not reported  
Contact Postal code: Not reported  
Contact Phone: (651) 757-8572  
Contact Phone Ext: Not reported  
Contact Fax: 651-296-9707  
Contact E-mail: lynne.grigor@state.mn.us  
Contact Cell Phone: Not reported  
Contact Information Last Updated: 2001-12-31 00:00:00  
Misc Contact Info: Not reported  
Receive Invoice: F  
Staff Id Num: 3255

Contact Type: Voluntary Party  
Company Name: The Free Store  
Contact Address: 1934 Deer Hill Drive  
Contact Address 2: Not reported  
Contact City,St,Zip: Wayzata, MN 55391  
Contact Province: Not reported  
Contact Country: Not reported  
Contact Postal code: Not reported  
Contact Phone: 9524750777  
Contact Phone Ext: Not reported  
Contact Fax: 9524750255  
Contact E-mail: Not reported  
Contact Cell Phone: Not reported  
Contact Information Last Updated: 2001-12-31 00:00:00  
Misc Contact Info: Not reported  
Receive Invoice: T  
Staff Id Num: Not reported

Contact Type: Owner  
Company Name: Cornerstone  
Contact Address: Not reported

Map ID  
Direction  
Distance  
Elevation

MAP FINDINGS

Site

Database(s)

EDR ID Number  
EPA ID Number

**THE FREE STORE (Continued)**

**S105164638**

Contact Address 2: Not reported  
Contact City,St,Zip: MN  
Contact Province: Not reported  
Contact Country: Not reported  
Contact Postal code: Not reported  
Contact Phone: 6127211445  
Contact Phone Ext: Not reported  
Contact Fax: Not reported  
Contact E-mail: Not reported  
Contact Cell Phone: Not reported  
Contact Information Last Updated: 2001-12-31 00:00:00  
Misc Contact Info: Not reported  
Receive Invoice: F  
Staff Id Num: Not reported

Contact Type: Consultant  
Company Name: Landmark Environmental, LLC  
Contact Address: 2042 West 98th Street  
Contact Address 2: Not reported  
Contact City,St,Zip: Bloomington, MN 55431  
Contact Province: Not reported  
Contact Country: Not reported  
Contact Postal code: Not reported  
Contact Phone: 9528879601  
Contact Phone Ext: Not reported  
Contact Fax: 9528879605  
Contact E-mail: Not reported  
Contact Cell Phone: Not reported  
Contact Information Last Updated: 2001-12-31 00:00:00  
Misc Contact Info: Not reported  
Receive Invoice: F  
Staff Id Num: Not reported

Contact Type: Legal Counsel  
Company Name: Dorsey & Whitney  
Contact Address: 50 West 6th Street, Suite 1500  
Contact Address 2: Not reported  
Contact City,St,Zip: Minneapolis, MN 55402  
Contact Province: Not reported  
Contact Country: Not reported  
Contact Postal code: Not reported  
Contact Phone: 6123402842  
Contact Phone Ext: Not reported  
Contact Fax: 6123402644  
Contact E-mail: Not reported  
Contact Cell Phone: Not reported  
Contact Information Last Updated: 2001-12-31 00:00:00  
Misc Contact Info: Not reported  
Receive Invoice: F  
Staff Id Num: Not reported

Contact Type: Citizen/Interested Party  
Company Name: Minnesota Environmental Initiative  
Contact Address: Not reported  
Contact Address 2: Not reported  
Contact City,St,Zip: MN  
Contact Province: Not reported

Map ID  
Direction  
Distance  
Elevation

MAP FINDINGS

Site

Database(s)

EDR ID Number  
EPA ID Number

**THE FREE STORE (Continued)**

**S105164638**

Contact Country: Not reported  
Contact Postal code: Not reported  
Contact Phone: 6123343388  
Contact Phone Ext: 107  
Contact Fax: 6123343093  
Contact E-mail: Not reported  
Contact Cell Phone: Not reported  
Contact Information Last Updated: 2002-03-11 00:00:00  
Misc Contact Info: Not reported  
Receive Invoice: F  
Staff Id Num: Not reported

Contact Type: Consultant  
Company Name: Landmark Environmental  
Contact Address: Not reported  
Contact Address 2: Not reported  
Contact City,St,Zip: MN  
Contact Province: Not reported  
Contact Country: Not reported  
Contact Postal code: Not reported  
Contact Phone: 9528879601  
Contact Phone Ext: Not reported  
Contact Fax: Not reported  
Contact E-mail: Not reported  
Contact Cell Phone: Not reported  
Contact Information Last Updated: 2002-03-08 00:00:00  
Misc Contact Info: Not reported  
Receive Invoice: F  
Staff Id Num: Not reported

Contact Type: Potential Buyer  
Company Name: Welna Hardware  
Contact Address: Not reported  
Contact Address 2: Not reported  
Contact City,St,Zip: MN  
Contact Province: Not reported  
Contact Country: Not reported  
Contact Postal code: Not reported  
Contact Phone: 6127293526  
Contact Phone Ext: Not reported  
Contact Fax: Not reported  
Contact E-mail: Not reported  
Contact Cell Phone: Not reported  
Contact Information Last Updated: 2002-05-20 00:00:00  
Misc Contact Info: Not reported  
Receive Invoice: F  
Staff Id Num: Not reported

Contaminant Id: Fluorene; (9H-Fluorene  
Contaminated Media: Soil  
Req Cleanup Concluded: 47  
Cleanup Lvl Measure Units: mg/Kg  
Basis For Req Cleanup Lvl: SLV (Soil Leaching Value)  
Max Residual Contamination: 0.41999999  
Date Info Last Updated: 2002-03-19 00:00:00

Contaminant Id: Diesel Range Organics



Map ID  
Direction  
Distance  
Elevation

MAP FINDINGS

Site

Database(s)

EDR ID Number  
EPA ID Number

**THE FREE STORE (Continued)**

**S105164638**

Contaminated Media:	Soil
Req Cleanup Concluded:	200
Cleanup Lvl Measure Units:	mg/Kg
Basis For Req Cleanup Lvl:	HBV (Health Based Value)
Max Residual Contamination:	180
Date Info Last Updated:	2002-03-19 00:00:00
Contaminant Id:	Lead
Contaminated Media:	Soil
Req Cleanup Concluded:	400
Cleanup Lvl Measure Units:	mg/Kg
Basis For Req Cleanup Lvl:	SRV (Soil Reference Value)
Max Residual Contamination:	190
Date Info Last Updated:	2002-03-19 00:00:00
Contaminant Id:	Phenanthrene
Contaminated Media:	Soil
Req Cleanup Concluded:	Not reported
Cleanup Lvl Measure Units:	mg/Kg
Basis For Req Cleanup Lvl:	Not reported
Max Residual Contamination:	0.62
Date Info Last Updated:	2002-03-19 00:00:00
Contaminant Id:	Fluoranthene
Contaminated Media:	Soil
Req Cleanup Concluded:	295
Cleanup Lvl Measure Units:	mg/Kg
Basis For Req Cleanup Lvl:	SLV (Soil Leaching Value)
Max Residual Contamination:	0.89999998
Date Info Last Updated:	2002-03-19 00:00:00
Contaminant Id:	Pyrene
Contaminated Media:	Soil
Req Cleanup Concluded:	272
Cleanup Lvl Measure Units:	mg/Kg
Basis For Req Cleanup Lvl:	SLV (Soil Leaching Value)
Max Residual Contamination:	1.3
Date Info Last Updated:	2002-03-19 00:00:00
Contaminant Id:	Benzo[a]pyrene Equivalents
Contaminated Media:	Soil
Req Cleanup Concluded:	2
Cleanup Lvl Measure Units:	mg/Kg
Basis For Req Cleanup Lvl:	SRV (Soil Reference Value)
Max Residual Contamination:	0.81
Date Info Last Updated:	2002-03-19 00:00:00
Contaminant Id:	Benzo[a]anthracene
Contaminated Media:	Soil
Req Cleanup Concluded:	Not reported
Cleanup Lvl Measure Units:	mg/Kg
Basis For Req Cleanup Lvl:	Not reported
Max Residual Contamination:	0.55000001
Date Info Last Updated:	2002-03-19 00:00:00
Contaminant Id:	Chrysene
Contaminated Media:	Soil

Map ID  
Direction  
Distance  
Elevation

MAP FINDINGS

Site

Database(s)

EDR ID Number  
EPA ID Number

**THE FREE STORE (Continued)**

**S105164638**

Req Cleanup Concluded: Not reported  
Cleanup Lvl Measure Units: mg/Kg  
Basis For Req Cleanup Lvl: Not reported  
Max Residual Contamination: 0.54000002  
Date Info Last Updated: 2002-03-19 00:00:00

Contaminant Id: Benzo[b]fluoranthene  
Contaminated Media: Soil  
Req Cleanup Concluded: Not reported  
Cleanup Lvl Measure Units: mg/Kg  
Basis For Req Cleanup Lvl: Not reported  
Max Residual Contamination: 0.81  
Date Info Last Updated: 2002-03-19 00:00:00

Contaminant Id: Benzo[k]fluoranthene  
Contaminated Media: Soil  
Req Cleanup Concluded: Not reported  
Cleanup Lvl Measure Units: mg/Kg  
Basis For Req Cleanup Lvl: Not reported  
Max Residual Contamination: 0.38  
Date Info Last Updated: 2002-03-19 00:00:00

Contaminant Id: Benzo[a]pyrene  
Contaminated Media: Soil  
Req Cleanup Concluded: Not reported  
Cleanup Lvl Measure Units: mg/Kg  
Basis For Req Cleanup Lvl: Not reported  
Max Residual Contamination: 0.63  
Date Info Last Updated: 2002-03-19 00:00:00

Contaminant Id: Indeno(1,2,3-cd)pyrene  
Contaminated Media: Soil  
Req Cleanup Concluded: Not reported  
Cleanup Lvl Measure Units: mg/Kg  
Basis For Req Cleanup Lvl: Not reported  
Max Residual Contamination: 0.34999999  
Date Info Last Updated: 2002-03-19 00:00:00

Contaminant Id: Benzo[ghi]perylene  
Contaminated Media: Soil  
Req Cleanup Concluded: Not reported  
Cleanup Lvl Measure Units: mg/Kg  
Basis For Req Cleanup Lvl: Not reported  
Max Residual Contamination: 0.38  
Date Info Last Updated: 2002-03-19 00:00:00

Facid: VP15370  
Event: 138  
Additional Information: w/consultant & VP  
Start Date: Not reported  
End Date: 2002-02-07 00:00:00  
Planned Start Date: Not reported  
Planned End Date: Not reported  
Date Info Last Updated: 2002-02-25 00:00:00  
Record Number: 13378

Facid: VP15370

Map ID  
Direction  
Distance  
Elevation

MAP FINDINGS

Site

Database(s)

EDR ID Number  
EPA ID Number

**THE FREE STORE (Continued)**

**S105164638**

Event: VIC Program Participation Dates (Start/End)  
Additional Information: None Entered  
Start Date: 2001-12-27 00:00:00  
End Date: 2003-07-14 00:00:00  
Planned Start Date: Not reported  
Planned End Date: Not reported  
Date Info Last Updated: 2001-12-31 00:00:00  
Record Number: 12753

Facid: VP15370  
Event: No Action Letter Sent  
Additional Information: Addressed to Roberta Saunders of The Free Store  
Start Date: Not reported  
End Date: 2002-03-15 00:00:00  
Planned Start Date: Not reported  
Planned End Date: Not reported  
Date Info Last Updated: 2002-03-19 00:00:00  
Record Number: 13539

Facid: VP15370  
Event: No Association Determination Issued  
Additional Information: To Roberta Saunders of The Free Store  
Start Date: Not reported  
End Date: 2002-02-28 00:00:00  
Planned Start Date: Not reported  
Planned End Date: Not reported  
Date Info Last Updated: 2002-03-15 00:00:00  
Record Number: 13504

Facid: VP15370  
GW Receipts Prot by Rem Actn: Not reported  
Ecological receptors present: False  
Type of ecological receptors: Not reported  
Acres of contaminated soil: Not reported  
Volume of contaminated soil: Not reported  
Acres of surface water impacted: Not reported  
Acres of wetland impacted: Not reported  
Acres of sediment impacted: Not reported  
GW Plume Area Acres: Not reported  
Cleanup Conducted: False  
Acres of Contam Soil remediate: 0  
Volume of Soil Cleaned: 0  
# Municipal wells contamd: Not reported  
# Dom wells contam: Not reported  
# People Impct SW intake contam: Not reported  
# Drums Revolved from site: Not reported  
Yr Soil Remediated: Not reported  
Acres of Soil w/ Restrict Access: 0  
Yr IC remedy complete: Not reported  
Yr GW remedy completed: Not reported  
Year GWIC completed: Not reported  
Acres of wetland of sediment remediated: Not reported  
Public financing: False  
Assurance help: True  
Land use Classfn At Site: Commercial  
Land use Vicinity Of Site: Residential  
Deed notif Present On Site: False

Map ID  
Direction  
Distance  
Elevation

MAP FINDINGS

Site

Database(s)

EDR ID Number  
EPA ID Number

**THE FREE STORE (Continued)**

**S105164638**

Restrictive Covenant Present: False  
Restrictions: Not reported  
GW Pump and Treat Used at site: False  
Quaternary Perched: False  
Quaternary Water Table: False  
Quaternary Confined: False  
Cretaceous: False  
Plattville: False  
St. peter: False  
Prairie Duchien: False  
Jordan: False  
Ironton/Galesville: False  
Mt Simon Hinckley: False  
Precambrian Undifferentiated: False  
Other/Unknown Aquifer: False  
Date Info Last Updated: 2002-03-19 00:00:00  
Inst Control Info Updated: Not reported  
Inst Control Filed Location: Not reported  
SW Classification (Primary): Not reported  
SW Classification (Secondary): Not reported  
Miscellaneous: Ground Water not investigated  
SW Comments: Not reported

Facility ID: VP15371  
SEC Address: Not reported  
Link Id: 5618  
Facility Type: Other  
Active: False  
Pay Complete: False  
MPCA Region: Metro  
Size Acres: 0.25  
HRS Score: Not reported  
Enforcement Lead Agency: MPCA  
Federal Defferal Plot: False  
Petroleum Brownfields Prog?: False  
Emergency: False  
Site Classification: False  
RD/RA: False  
RL/FS: False  
Fund financed: False  
Npl: False  
Plp: False  
District: Metro  
Program Referred from: Not reported  
Program Interest: VIC  
Physical Location: Site File sent to Archives.  
Natural Source damage: False  
Clean up Cost: Not reported  
Indian Reservation: False  
Reserve Name: Not reported  
MPCA Owned Wells at site: False  
Created By: Pjensen  
Date Created: 05/21/2002  
Date Last Updated: 08/16/2007  
Federal Facility: False  
Primary Funding Source: Not reported

Map ID  
 Direction  
 Distance  
 Elevation

MAP FINDINGS

Site

Database(s)

EDR ID Number  
 EPA ID Number

**THE FREE STORE (Continued)**

**S105164638**

EPA Id:	Not reported
MPCA Id:	Not reported
Alpha Sort:	Not reported
Legal Distt:	61A
Congressional Distt:	5
Public Land Survey Method:	M
Map Scale For PLS Locational Data:	A
Township 2:	29
Range:	24
PLS Township Suffix:	w
section:	25
PLS Qtr Section (160 Acres):	Not reported
PLS Qtr-Qtr Section (40 Acres):	Not reported
Pls Qtr-Qtr-Qtr Section (10 Acres):	Not reported
Pls Qtr-Qtr-Qtr-Qtr Secion (2.5 Acres):	Not reported
Quad:	Not reported
NAD Number:	83
Desc Of UTM Coord Pt:	Not reported
UTM Coord Pt Data Source:	Not reported
Org Providing UTM Coord Point Data:	Not reported
mpcapgmac:	Not reported
Utm Coord Pt Data Collection Method:	Not reported
Date Of Utm Coord Pt Data Collection:	Not reported
COL Date Qual:	Not reported
Map Scale:	Not reported
verifmeth:	Not reported
horizref:	Not reported
Utm Source:	U
Utm Method:	M1
Utm Scale:	A
Utm Accuracy:	U
Utm East:	480102.69
Utm North:	4978363
Utm Zone:	15
Basin Code:	2
Major Watershed:	20
Minor Watershed:	Not reported
Public Land Survey Method 2:	Not reported
Map Scale For PLS Locational Data 2:	Not reported
Township 2:	Not reported
Range 2:	Not reported
PLS Township Suffix 2:	Not reported
Section 2:	Not reported
PLS Qtr Section (160 Acres) 2:	Not reported
PLS Qtr-Qtr Section (40 Acres) 2:	Not reported
PLS Qtr-Qtr Section (10 Acres) 2:	Not reported
PLS Qtr-Qtr Section (2.5 Acres) 2:	Not reported
Quad 2:	Not reported
File Location:	Archival Storage
VIC Application GIS:	False
Notes:	Not reported
Contact Type:	Staff PL/PM (Project Leader/Project Manager)s
Company Name:	MPCA
Contact Address:	520 Lafayette Rd N
Contact Address 2:	Not reported
Contact City,St,Zip:	St. Paul, MN 551554194
Contact Province:	Not reported

Map ID  
Direction  
Distance  
Elevation

MAP FINDINGS

Site

Database(s)

EDR ID Number  
EPA ID Number

**THE FREE STORE (Continued)**

**S105164638**

Contact Country: Not reported  
Contact Postal code: Not reported  
Contact Phone: (651) 757-7297  
Contact Phone Ext: Not reported  
Contact Fax: Not reported  
Contact E-mail: Not reported  
Contact Cell Phone: Not reported  
Contact Information Last Updated: 2002-05-28 00:00:00  
Misc Contact Info: Not reported  
Receive Invoice: F  
Staff Id Num: 3387

Contact Type: Staff TA (Technical Analyst)  
Company Name: MPCA  
Contact Address: 520 Lafayette Rd N  
Contact Address 2: Not reported  
Contact City,St,Zip: St. Paul, MN 551554194  
Contact Province: Not reported  
Contact Country: Not reported  
Contact Postal code: Not reported  
Contact Phone: (651) 757-8572  
Contact Phone Ext: Not reported  
Contact Fax: 651-296-9707  
Contact E-mail: lynne.grigor@state.mn.us  
Contact Cell Phone: Not reported  
Contact Information Last Updated: 2002-05-28 00:00:00  
Misc Contact Info: Not reported  
Receive Invoice: F  
Staff Id Num: 3255

Contact Type: Voluntary Party  
Company Name: Welna Hardware  
Contact Address: 2441 Bloomington Avenue South  
Contact Address 2: Not reported  
Contact City,St,Zip: Minneapolis, MN 55404  
Contact Province: Not reported  
Contact Country: Not reported  
Contact Postal code: Not reported  
Contact Phone: 6127293526  
Contact Phone Ext: Not reported  
Contact Fax: 6127290550  
Contact E-mail: markwelna1@hotmail.com  
Contact Cell Phone: Not reported  
Contact Information Last Updated: 2002-05-28 00:00:00  
Misc Contact Info: Not reported  
Receive Invoice: T  
Staff Id Num: Not reported

Contact Type: Owner  
Company Name: Cornerstone  
Contact Address: 2438 Bloomington Avenue  
Contact Address 2: Not reported  
Contact City,St,Zip: Minneapolis, MN 55404  
Contact Province: Not reported  
Contact Country: Not reported  
Contact Postal code: Not reported  
Contact Phone: Not reported

Map ID  
Direction  
Distance  
Elevation

MAP FINDINGS

Site

Database(s)

EDR ID Number  
EPA ID Number

**THE FREE STORE (Continued)**

**S105164638**

Contact Phone Ext: Not reported  
Contact Fax: Not reported  
Contact E-mail: Not reported  
Contact Cell Phone: Not reported  
Contact Information Last Updated: 2002-05-28 00:00:00  
Misc Contact Info: Not reported  
Receive Invoice: F  
Staff Id Num: Not reported

Contact Type: Consultant  
Company Name: Landmark Environmental  
Contact Address: 2042 West 98th  
Contact Address 2: Not reported  
Contact City,St,Zip: Bloomington, MN 55431  
Contact Province: Not reported  
Contact Country: Not reported  
Contact Postal code: Not reported  
Contact Phone: 9528879601  
Contact Phone Ext: Not reported  
Contact Fax: 9528879605  
Contact E-mail: Not reported  
Contact Cell Phone: Not reported  
Contact Information Last Updated: 2002-05-28 00:00:00  
Misc Contact Info: Not reported  
Receive Invoice: F  
Staff Id Num: Not reported

Contaminant Id: Benzo[a]pyrene Equivalents  
Contaminated Media: Soil  
Req Cleanup Concluded: Not reported  
Cleanup Lvl Measure Units: Not reported  
Basis For Req Cleanup Lvl: Not reported  
Max Residual Contamination: Not reported  
Date Info Last Updated: 2002-11-06 00:00:00

Facid: VP15371  
Event: VIC Program Participation Dates (Start/End)  
Additional Information: None Entered  
Start Date: 2002-05-21 00:00:00  
End Date: 2003-07-14 00:00:00  
Planned Start Date: Not reported  
Planned End Date: Not reported  
Date Info Last Updated: 2002-05-28 00:00:00  
Record Number: 14017

Facid: VP15371  
Event: No Association Determination Issued  
Additional Information: Issued to Welna Hardware  
Start Date: Not reported  
End Date: 2002-05-30 00:00:00  
Planned Start Date: Not reported  
Planned End Date: Not reported  
Date Info Last Updated: 2003-07-14 00:00:00  
Record Number: 16935

Facid: VP15371  
GW Receipts Prot by Rem Actn: Not reported

Map ID  
Direction  
Distance  
Elevation

MAP FINDINGS

Site

Database(s)

EDR ID Number  
EPA ID Number

**THE FREE STORE (Continued)**

**S105164638**

Ecological receptors present:	False
Type of ecological receptors:	Not reported
Acres of contaminated soil:	Not reported
Volume of contaminated soil:	Not reported
Acres of surface water impacted:	Not reported
Acres of wetland impacted:	Not reported
Acres of sediment impacted:	Not reported
GW Plume Area Acres:	Not reported
Cleanup Conducted:	False
Acres of Contam Soil remediate:	Not reported
Volume of Soil Cleaned:	Not reported
# Municipal wells contamd:	Not reported
# Dom wells contam:	Not reported
# People Impct SW intake contam:	Not reported
# Drums Revolved from site:	Not reported
Yr Soil Remediated:	Not reported
Acres of Soil w/ Restrict Access:	Not reported
Yr IC remedy complete:	Not reported
Yr GW remedy completed:	Not reported
Year GWIC completed:	Not reported
Acres of wetland of sediment remediated:	Not reported
Public financing:	False
Assurance help:	True
Land use Classfn At Site:	Commercial
Land use Vicinity Of Site:	Residential
Deed notif Present On Site:	False
Restrictive Covenant Present:	False
Restrictions:	Not reported
GW Pump and Treat Used at site:	False
Quaternary Perched:	False
Quaternary Water Table:	False
Quaternary Confined:	False
Cretaceous:	False
Plattville:	False
St. peter:	False
Prairie Duchien:	False
Jordan:	False
Ironton/Galesville:	False
Mt Simon Hinckley:	False
Precambrian Undifferentiated:	False
Other/Unknown Aquifier:	False
Date Info Last Updated:	2003-07-14 00:00:00
Inst Control Info Updated:	2003-07-14 00:00:00
Inst Control Filed Location:	Not reported
SW Classification (Primary):	Not reported
SW Classification (Secondary):	Not reported
Miscellaneous:	No ground water sampling completed.
SW Comments:	Not reported

**MN LS:**

Link ID:	5618
EPA ID:	Not reported
MPCA ID:	VP15371
Method:	M1
CERCLIS:	No
National Priorities List:	No



Map ID  
Direction  
Distance  
Elevation

MAP FINDINGS

Site

Database(s)

EDR ID Number  
EPA ID Number

**THE FREE STORE (Continued)**

**S105164638**

PLP: No  
Voluntary Cleanup & Investigation: Yes  
RCRA Treatment Storage & Disposal: No  
RCRA Generator: No  
Solid Waste Permit: No  
Dumps: No  
No Further Remedial Action Planned: No  
Delisted From PLP By MPCA: No  
LCP: No  
Brownfield: No  
Entity Type: VIC

**LUST:**

Leak ID: 14610  
MNPCA ID: 233022  
Site ID: 172872  
Source: CORE  
Interest Type: Leak Site  
Interest Phone: NO CORE PI PH.  
Interest Start Date: 01/16/2002 00:00:00  
Interest End Date: Not reported  
Release Discovered Date: Not reported  
Leak Reported Date: Not reported  
Leak Site: Both Leak and Property Transfer Site  
File Archive Box: Not reported  
File Archive Lot: Not reported  
Soil Digout Date: Not reported  
Cubic Yards Excavated: Not reported  
Conditional Closure Date: Not reported  
**Complete Site Closure Date: 01/22/2002 00:00:00**  
Contaminated Soils Remaining: Unknown  
Enforcement Action Begin Date: Not reported  
Lust Trust Eligible: No  
Offsite Contamination: Unknown  
Reimbursement Awarded: No  
Std Letter Response Date: Not reported  
Surface Water Impact: Unknown  
Utility Project Flag: No  
TMSP Added: 01/16/2002 09:53:40  
TMSP Last Update: 03/26/2014 11:58:43  
Staff Id Last Update: DBOETTC  
Release From AST: No  
Release From UST: Yes  
Tank Registration Status Code: F  
VPIC Application Date: Not reported  
VPIC Acres: Not reported  
Addr Id: 454470  
Township Name: Not reported  
Active Flag: Yes  
Country Code: USA  
Foreign State: Not reported  
Foreign Zone: Not reported  
State County Code: MN  
Vapor Intrusion Checked Flag: Not reported  
Soil Gas Data Collected Flag: Not reported  
Soil Gas Action Level Flag: Not reported  
Sub Slab Sample Collected Flag: Not reported

Map ID  
Direction  
Distance  
Elevation

MAP FINDINGS

Site

Database(s)

EDR ID Number  
EPA ID Number

**THE FREE STORE (Continued)**

**S105164638**

Indoor Air Collected Flag: Not reported  
Vapor Intrusion Action Flag: Not reported  
Vapor Intrusion Comments: Not reported  
Soil Gas Data Comments: Not reported  
Comments: VPIC/Both

Leak GW Info:  
MN PCA ID: 233022  
Dw Supply Contam: Not reported  
Free Product Observed: Not reported  
Free Product Thickness: Not reported  
Ground Water Contam: Not reported  
GW Cleanup Goal: Not reported  
Gw Exceeds Cleanup Goal: Not reported  
Cleanup Goal Achieved: Not reported  
Water Supply Exceeds Ral: Not reported  
Well Type Code: Not reported  
Impacted Aquifer Code: Not reported  
TMSA Added: 01/16/2002 09:53:40  
TMSA Last Update: 11/04/2003 12:57:09  
Staff Id Last Update: RSUCHAN  
Mtbe Present Now: Not reported  
Mtbe Present Historically: Not reported  
Mtbe High Ug Per Liter Char: Not reported  
Mtbe High Ug Per Liter Numb: Not reported  
Mtbe High Level Date: Not reported  
Free Product At Close: Not reported  
Staff Id Ass: Not reported  
PWS Well: Not reported  
Prot Flag: Not reported  
Sens Flag: Not reported

Leak Product Released:  
MN PCA ID: 233022  
Prod Released Sequence Id: 25861  
Leak Product: Fuel Oil 1 and 2  
Tmsa Added: 01/22/2002 16:29:52  
Tmsa Last\_updt: 05/04/2002 10:09:03  
Staff Id Last Updt: TANKS

MN Voluntary Investigation Cleanup Program:  
Facility ID: VP15370  
Facility Type: Other  
Facility Address 2: Not reported  
Core Program Interest Id: 337019  
Link Id: 5618  
Active: False  
Pay Complete: False  
MPCA Region: Metro  
Size Acres: 0.34  
HRS Score: Not reported  
Enforcement Lead Agency: MPCA  
Federal Defferal Plot: False  
Petroleum Brownfields Prog?: False  
Emergency: False  
Site Classification: False  
RD/RA: False  
RL/FS: False

Map ID  
Direction  
Distance  
Elevation

MAP FINDINGS

Site

Database(s)

EDR ID Number  
EPA ID Number

**THE FREE STORE (Continued)**

**S105164638**

Fund financed: False  
Npl: False  
Plp: False  
District: Metro  
Program Referred from: Not reported  
Program Interest: VIC  
Physical Location: File sent to Archives.  
Natural Source damage: False  
Clean up Cost: Not reported  
Indian Reservation: False  
Reservation Name: Not reported  
MPCA Owned Wells at site: False  
Created By: Pjensen  
Date Created: 12/27/2001  
Date Last Updated: 08/16/2007  
Federal Facility: False  
Primary Funding Source: Not reported  
EPA Id: Not reported  
MPCA Id: Not reported  
Alpha Sort: Not reported  
Legal Distt: 61A  
Congressional Dist: 5  
Scale Of Map Used Pls Loc Data: A  
Township: 29  
Range: 24  
Range East West: w  
Section: 25  
Pls Qtr Section (160 Acres): Not reported  
Pls Qtr Section (40 Acres): Not reported  
Pls Qtr-Qtr-Qtr Section (10 Acres): Not reported  
Pls Qtr-Qtr-Qtr-Qtr Section (2.5 Acres): Not reported  
Quad: Not reported  
NAD Number: 83  
Desc Of UTM Coord Pt: Not reported  
UTM Coord Pt Data Source: Not reported  
Org Providing The UTM Coord Point Data: Not reported  
Method For Loc Public Land Survey: M  
Method Of Utm Coord Pt Data Collection: Not reported  
Date Of Utm Coord Pt Data Collection: Not reported  
COL Date Qual: Not reported  
Map Scale: Not reported  
Verification Method: Not reported  
horizref: Not reported  
Utm Source: U  
Utm Method: M1  
Utm Scale: A  
Utm Accuracy: U  
Utm East: 480102.69  
Utm North: 4978363  
Utm Zone: 15  
Basin Code: 2  
Major Watershed: 20  
Major Watershed: Not reported  
Method For Loc Public Land Survey: Not reported  
Scale Of Map Used Pls Loc Data: Not reported  
Township 2: Not reported  
Range 2: Not reported

Map ID  
Direction  
Distance  
Elevation

MAP FINDINGS

Site

Database(s)

EDR ID Number  
EPA ID Number

**THE FREE STORE (Continued)**

**S105164638**

Range East West: Not reported  
Section 2: Not reported  
Pls Qtr Section (160 Acres) 2: Not reported  
Pls Qtr Qtr Section (40 Acres)2: Not reported  
Pls Qtr Qtr Qtr Section (10 Acres)2: Not reported  
Pls Qtr Qtr Qtr Qtr Section (2.5 Acres) 2: Not reported  
Quad 2: Not reported  
File Location: Archival Storage  
GIS Application GIS: False  
Notes: R4R Site. The Free Store, a non-profit organization was interested in purchasing an active auto repair facility for use as a commercial building.  
Contact Type: Staff PL/PM (Project Leader/Project Manager)s  
Company Name: MPCA  
Contact Address: 520 Lafayette Rd N  
Contact Address 2: Not reported  
Contact City,St,Zip: St. Paul, MN 551554194  
Contact Province: Not reported  
Contact Country: Not reported  
Contact Postal code: Not reported  
Contact Phone: (651) 757-7297  
Contact Phone Ext: Not reported  
Contact Fax: Not reported  
Contact E-mail: Not reported  
Contact Cell Phone: Not reported  
Contact Information Last Updated: 2001-12-31 00:00:00  
Misc Contact Info: Not reported  
Receive Invoice: F  
Staff Id Num: 3387

Contact Type: Staff TA (Technical Analyst)  
Company Name: MPCA  
Contact Address: 520 Lafayette Rd N  
Contact Address 2: Not reported  
Contact City,St,Zip: St. Paul, MN 551554194  
Contact Province: Not reported  
Contact Country: Not reported  
Contact Postal code: Not reported  
Contact Phone: (651) 757-8572  
Contact Phone Ext: Not reported  
Contact Fax: 651-296-9707  
Contact E-mail: lynne.grigor@state.mn.us  
Contact Cell Phone: Not reported  
Contact Information Last Updated: 2001-12-31 00:00:00  
Misc Contact Info: Not reported  
Receive Invoice: F  
Staff Id Num: 3255

Contact Type: Voluntary Party  
Company Name: The Free Store  
Contact Address: 1934 Deer Hill Drive  
Contact Address 2: Not reported  
Contact City,St,Zip: Wayzata, MN 55391  
Contact Province: Not reported  
Contact Country: Not reported  
Contact Postal code: Not reported  
Contact Phone: 9524750777

Map ID  
Direction  
Distance  
Elevation

MAP FINDINGS

Site

Database(s)

EDR ID Number  
EPA ID Number

**THE FREE STORE (Continued)**

**S105164638**

Contact Phone Ext: Not reported  
Contact Fax: 9524750255  
Contact E-mail: Not reported  
Contact Cell Phone: Not reported  
Contact Information Last Updated: 2001-12-31 00:00:00  
Misc Contact Info: Not reported  
Receive Invoice: T  
Staff Id Num: Not reported

Contact Type: Owner  
Company Name: Cornerstone  
Contact Address: Not reported  
Contact Address 2: Not reported  
Contact City,St,Zip: MN  
Contact Province: Not reported  
Contact Country: Not reported  
Contact Postal code: Not reported  
Contact Phone: 6127211445  
Contact Phone Ext: Not reported  
Contact Fax: Not reported  
Contact E-mail: Not reported  
Contact Cell Phone: Not reported  
Contact Information Last Updated: 2001-12-31 00:00:00  
Misc Contact Info: Not reported  
Receive Invoice: F  
Staff Id Num: Not reported

Contact Type: Consultant  
Company Name: Landmark Environmental, LLC  
Contact Address: 2042 West 98th Street  
Contact Address 2: Not reported  
Contact City,St,Zip: Bloomington, MN 55431  
Contact Province: Not reported  
Contact Country: Not reported  
Contact Postal code: Not reported  
Contact Phone: 9528879601  
Contact Phone Ext: Not reported  
Contact Fax: 9528879605  
Contact E-mail: Not reported  
Contact Cell Phone: Not reported  
Contact Information Last Updated: 2001-12-31 00:00:00  
Misc Contact Info: Not reported  
Receive Invoice: F  
Staff Id Num: Not reported

Contact Type: Legal Counsel  
Company Name: Dorsey & Whitney  
Contact Address: 50 West 6th Street, Suite 1500  
Contact Address 2: Not reported  
Contact City,St,Zip: Minneapolis, MN 55402  
Contact Province: Not reported  
Contact Country: Not reported  
Contact Postal code: Not reported  
Contact Phone: 6123402842  
Contact Phone Ext: Not reported  
Contact Fax: 6123402644  
Contact E-mail: Not reported

Map ID  
Direction  
Distance  
Elevation

MAP FINDINGS

Site

Database(s)

EDR ID Number  
EPA ID Number

**THE FREE STORE (Continued)**

**S105164638**

Contact Cell Phone: Not reported  
Contact Information Last Updated: 2001-12-31 00:00:00  
Misc Contact Info: Not reported  
Receive Invoice: F  
Staff Id Num: Not reported

Contact Type: Citizen/Interested Party  
Company Name: Minnesota Environmental Initiative  
Contact Address: Not reported  
Contact Address 2: Not reported  
Contact City,St,Zip: MN  
Contact Province: Not reported  
Contact Country: Not reported  
Contact Postal code: Not reported  
Contact Phone: 6123343388  
Contact Phone Ext: 107  
Contact Fax: 6123343093  
Contact E-mail: Not reported  
Contact Cell Phone: Not reported  
Contact Information Last Updated: 2002-03-11 00:00:00  
Misc Contact Info: Not reported  
Receive Invoice: F  
Staff Id Num: Not reported

Contact Type: Consultant  
Company Name: Landmark Environmental  
Contact Address: Not reported  
Contact Address 2: Not reported  
Contact City,St,Zip: MN  
Contact Province: Not reported  
Contact Country: Not reported  
Contact Postal code: Not reported  
Contact Phone: 9528879601  
Contact Phone Ext: Not reported  
Contact Fax: Not reported  
Contact E-mail: Not reported  
Contact Cell Phone: Not reported  
Contact Information Last Updated: 2002-03-08 00:00:00  
Misc Contact Info: Not reported  
Receive Invoice: F  
Staff Id Num: Not reported

Contact Type: Potential Buyer  
Company Name: Welna Hardware  
Contact Address: Not reported  
Contact Address 2: Not reported  
Contact City,St,Zip: MN  
Contact Province: Not reported  
Contact Country: Not reported  
Contact Postal code: Not reported  
Contact Phone: 6127293526  
Contact Phone Ext: Not reported  
Contact Fax: Not reported  
Contact E-mail: Not reported  
Contact Cell Phone: Not reported  
Contact Information Last Updated: 2002-05-20 00:00:00  
Misc Contact Info: Not reported

Map ID  
Direction  
Distance  
Elevation

MAP FINDINGS

Site

Database(s)

EDR ID Number  
EPA ID Number

**THE FREE STORE (Continued)**

**S105164638**

Receive Invoice:	F
Staff Id Num:	Not reported
Contaminant Id:	Fluorene; (9H-Fluorene
Contaminated Media:	Soil
Req Cleanup Concluded:	47
Cleanup Lvl Measure Units:	mg/Kg
Basis For Req Cleanup Lvl:	SLV (Soil Leaching Value)
Max Residual Contamination:	0.41999999
Date Info Last Updated:	2002-03-19 00:00:00
Contaminant Id:	Diesel Range Organics
Contaminated Media:	Soil
Req Cleanup Concluded:	200
Cleanup Lvl Measure Units:	mg/Kg
Basis For Req Cleanup Lvl:	HBV (Health Based Value)
Max Residual Contamination:	180
Date Info Last Updated:	2002-03-19 00:00:00
Contaminant Id:	Lead
Contaminated Media:	Soil
Req Cleanup Concluded:	400
Cleanup Lvl Measure Units:	mg/Kg
Basis For Req Cleanup Lvl:	SRV (Soil Reference Value)
Max Residual Contamination:	190
Date Info Last Updated:	2002-03-19 00:00:00
Contaminant Id:	Phenanthrene
Contaminated Media:	Soil
Req Cleanup Concluded:	Not reported
Cleanup Lvl Measure Units:	mg/Kg
Basis For Req Cleanup Lvl:	Not reported
Max Residual Contamination:	0.62
Date Info Last Updated:	2002-03-19 00:00:00
Contaminant Id:	Fluoranthene
Contaminated Media:	Soil
Req Cleanup Concluded:	295
Cleanup Lvl Measure Units:	mg/Kg
Basis For Req Cleanup Lvl:	SLV (Soil Leaching Value)
Max Residual Contamination:	0.89999998
Date Info Last Updated:	2002-03-19 00:00:00
Contaminant Id:	Pyrene
Contaminated Media:	Soil
Req Cleanup Concluded:	272
Cleanup Lvl Measure Units:	mg/Kg
Basis For Req Cleanup Lvl:	SLV (Soil Leaching Value)
Max Residual Contamination:	1.3
Date Info Last Updated:	2002-03-19 00:00:00
Contaminant Id:	Benzo[a]pyrene Equivalents
Contaminated Media:	Soil
Req Cleanup Concluded:	2
Cleanup Lvl Measure Units:	mg/Kg
Basis For Req Cleanup Lvl:	SRV (Soil Reference Value)
Max Residual Contamination:	0.81

Map ID  
Direction  
Distance  
Elevation

MAP FINDINGS

Site

Database(s)

EDR ID Number  
EPA ID Number

**THE FREE STORE (Continued)**

**S105164638**

Date Info Last Updated: 2002-03-19 00:00:00

Contaminant Id: Benzo[a]anthracene  
Contaminated Media: Soil  
Req Cleanup Concluded: Not reported  
Cleanup Lvl Measure Units: mg/Kg  
Basis For Req Cleanup Lvl: Not reported  
Max Residual Contamination: 0.55000001  
Date Info Last Updated: 2002-03-19 00:00:00

Contaminant Id: Chrysene  
Contaminated Media: Soil  
Req Cleanup Concluded: Not reported  
Cleanup Lvl Measure Units: mg/Kg  
Basis For Req Cleanup Lvl: Not reported  
Max Residual Contamination: 0.54000002  
Date Info Last Updated: 2002-03-19 00:00:00

Contaminant Id: Benzo[b]fluoranthene  
Contaminated Media: Soil  
Req Cleanup Concluded: Not reported  
Cleanup Lvl Measure Units: mg/Kg  
Basis For Req Cleanup Lvl: Not reported  
Max Residual Contamination: 0.81  
Date Info Last Updated: 2002-03-19 00:00:00

Contaminant Id: Benzo[k]fluoranthene  
Contaminated Media: Soil  
Req Cleanup Concluded: Not reported  
Cleanup Lvl Measure Units: mg/Kg  
Basis For Req Cleanup Lvl: Not reported  
Max Residual Contamination: 0.38  
Date Info Last Updated: 2002-03-19 00:00:00

Contaminant Id: Benzo[a]pyrene  
Contaminated Media: Soil  
Req Cleanup Concluded: Not reported  
Cleanup Lvl Measure Units: mg/Kg  
Basis For Req Cleanup Lvl: Not reported  
Max Residual Contamination: 0.63  
Date Info Last Updated: 2002-03-19 00:00:00

Contaminant Id: Indeno(1,2,3-cd)pyrene  
Contaminated Media: Soil  
Req Cleanup Concluded: Not reported  
Cleanup Lvl Measure Units: mg/Kg  
Basis For Req Cleanup Lvl: Not reported  
Max Residual Contamination: 0.34999999  
Date Info Last Updated: 2002-03-19 00:00:00

Contaminant Id: Benzo[ghi]perylene  
Contaminated Media: Soil  
Req Cleanup Concluded: Not reported  
Cleanup Lvl Measure Units: mg/Kg  
Basis For Req Cleanup Lvl: Not reported  
Max Residual Contamination: 0.38  
Date Info Last Updated: 2002-03-19 00:00:00



Map ID  
Direction  
Distance  
Elevation

MAP FINDINGS

Site

Database(s)

EDR ID Number  
EPA ID Number

**THE FREE STORE (Continued)**

**S105164638**

Facid: VP15370  
Event: 138  
Additional Information: w/consultant & VP  
Start Date: Not reported  
End Date: 2002-02-07 00:00:00  
Planned Start Date: Not reported  
Planned End Date: Not reported  
Date Info Last Updated: 2002-02-25 00:00:00  
Record Number: 13378

Facid: VP15370  
Event: VIC Program Participation Dates (Start/End)  
Additional Information: None Entered  
Start Date: 2001-12-27 00:00:00  
End Date: 2003-07-14 00:00:00  
Planned Start Date: Not reported  
Planned End Date: Not reported  
Date Info Last Updated: 2001-12-31 00:00:00  
Record Number: 12753

Facid: VP15370  
Event: No Action Letter Sent  
Additional Information: Addressed to Roberta Saunders of The Free Store  
Start Date: Not reported  
End Date: 2002-03-15 00:00:00  
Planned Start Date: Not reported  
Planned End Date: Not reported  
Date Info Last Updated: 2002-03-19 00:00:00  
Record Number: 13539

Facid: VP15370  
Event: No Association Determination Issued  
Additional Information: To Roberta Saunders of The Free Store  
Start Date: Not reported  
End Date: 2002-02-28 00:00:00  
Planned Start Date: Not reported  
Planned End Date: Not reported  
Date Info Last Updated: 2002-03-15 00:00:00  
Record Number: 13504

Facid: VP15370  
GW Receipts Prot by Rem Actn: Not reported  
Ecological receptors present: False  
Type of ecological receptors: Not reported  
Acres of contaminated soil: Not reported  
Volume of contaminated soil: Not reported  
Acres of surface water impacted: Not reported  
Acres of wetland impacted: Not reported  
Acres of sediment impacted: Not reported  
GW Plume Area Acres: Not reported  
Cleanup Conducted: False  
Acres of Contam Soil remediate: 0  
Volume of Soil Cleaned: 0  
# Municipal wells contamd: Not reported  
# Dom wells contam: Not reported  
# People Impct SW intake contam: Not reported  
# Drums Revolved from site: Not reported

Map ID  
Direction  
Distance  
Elevation

MAP FINDINGS

Site

Database(s)

EDR ID Number  
EPA ID Number

**THE FREE STORE (Continued)**

**S105164638**

Yr Soil Remediated: Not reported  
Acres of Soil w/ Restrict Access: 0  
Yr IC remedy complete: Not reported  
Yr GW remedy completed: Not reported  
Year GWIC completed: Not reported  
Acres of wetland of sediment remediated: Not reported  
Public financing: False  
Assurance help: True  
Land use Classfn At Site: Commercial  
Land use Vicinity Of Site: Residential  
Deed notif Present On Site: False  
Restrictive Covenant Present: False  
Restrictions: Not reported  
GW Pump and Treat Used at site: False  
Quaternary Perched: False  
Quaternary Water Table: False  
Quaternary Confined: False  
Cretaceous: False  
Plattville: False  
St. peter: False  
Prairie Duchien: False  
Jordan: False  
Ironton/Galesville: False  
Mt Simon Hinckley: False  
Precambrian Undifferentiated: False  
Other/Unknown Aquifier: False  
Date Info Last Updated: 2002-03-19 00:00:00  
Inst Control Info Updated: Not reported  
Inst Control Filed Location: Not reported  
SW Classification (Primary): Not reported  
SW Classification (Secondary): Not reported  
Miscellaneous: Ground Water not investigated  
SW Comments: Not reported

Facility ID: VP15371  
Facility Type: Other  
Facility Address 2: Not reported  
Core Program Interest Id: 55131988  
Link Id: 5618  
Active: False  
Pay Complete: False  
MPCA Region: Metro  
Size Acres: 0.25  
HRS Score: Not reported  
Enforcement Lead Agency: MPCA  
Federal Defferal Plot: False  
Petroleum Brownfields Prog?: False  
Emergency: False  
Site Classification: False  
RD/RA: False  
RL/FS: False  
Fund financed: False  
Npl: False  
Plp: False  
District: Metro  
Program Referred from: Not reported

Map ID  
Direction  
Distance  
Elevation

MAP FINDINGS

Site

Database(s)

EDR ID Number  
EPA ID Number

**THE FREE STORE (Continued)**

**S105164638**

Program Interest: VIC  
Physical Location: Site File sent to Archives.  
Natural Source damage: False  
Clean up Cost: Not reported  
Indian Reservation: False  
Reservation Name: Not reported  
MPCA Owned Wells at site: False  
Created By: Pjensen  
Date Created: 05/21/2002  
Date Last Updated: 08/16/2007  
Federal Facility: False  
Primary Funding Source: Not reported  
EPA Id: Not reported  
MPCA Id: Not reported  
Alpha Sort: Not reported  
Legal Distt: 61A  
Congressional Dist: 5  
Scale Of Map Used Pls Loc Data: A  
Township: 29  
Range: 24  
Range East West: w  
Section: 25  
Pls Qtr Section (160 Acres): Not reported  
Pls Qtr Qtr Section (40 Acres): Not reported  
Pls Qtr-Qtr-Qtr Section (10 Acres): Not reported  
Pls Qtr-Qtr-Qtr-Qtr Section (2.5 Acres): Not reported  
Quad: Not reported  
NAD Number: 83  
Desc Of UTM Coord Pt: Not reported  
UTM Coord Pt Data Source: Not reported  
Org Providing The UTM Coord Point Data: Not reported  
Method For Loc Public Land Survey: M  
Method Of Utm Coord Pt Data Collection: Not reported  
Date Of Utm Coord Pt Data Collection: Not reported  
COL Date Qual: Not reported  
Map Scale: Not reported  
Verification Method: Not reported  
horizref: Not reported  
Utm Source: U  
Utm Method: M1  
Utm Scale: A  
Utm Accuracy: U  
Utm East: 480102.69  
Utm North: 4978363  
Utm Zone: 15  
Basin Code: 2  
Major Watershed: 20  
Major Watershed: Not reported  
Method For Loc Public Land Survey: Not reported  
Scale Of Map Used Pls Loc Data: Not reported  
Township 2: Not reported  
Range 2: Not reported  
Range East West: Not reported  
Section 2: Not reported  
Pls Qtr Section (160 Acres) 2: Not reported  
Pls Qtr Qtr Section (40 Acres)2: Not reported  
Pls Qtr Qtr Qtr Section (10 Acres)2: Not reported

Map ID  
Direction  
Distance  
Elevation

MAP FINDINGS

Site

Database(s)

EDR ID Number  
EPA ID Number

**THE FREE STORE (Continued)**

**S105164638**

Pls Qtr Qtr Qtr Qtr Section (2.5 Acres) 2: Not reported  
Quad 2: Not reported  
File Location: Archival Storage  
GIS Application GIS: False  
Notes: Not reported  
Contact Type: Staff PL/PM (Project Leader/Project Manager)s  
Company Name: MPCA  
Contact Address: 520 Lafayette Rd N  
Contact Address 2: Not reported  
Contact City,St,Zip: St. Paul, MN 551554194  
Contact Province: Not reported  
Contact Country: Not reported  
Contact Postal code: Not reported  
Contact Phone: (651) 757-7297  
Contact Phone Ext: Not reported  
Contact Fax: Not reported  
Contact E-mail: Not reported  
Contact Cell Phone: Not reported  
Contact Information Last Updated: 2002-05-28 00:00:00  
Misc Contact Info: Not reported  
Receive Invoice: F  
Staff Id Num: 3387

Contact Type: Staff TA (Technical Analyst)  
Company Name: MPCA  
Contact Address: 520 Lafayette Rd N  
Contact Address 2: Not reported  
Contact City,St,Zip: St. Paul, MN 551554194  
Contact Province: Not reported  
Contact Country: Not reported  
Contact Postal code: Not reported  
Contact Phone: (651) 757-8572  
Contact Phone Ext: Not reported  
Contact Fax: 651-296-9707  
Contact E-mail: lynne.grigor@state.mn.us  
Contact Cell Phone: Not reported  
Contact Information Last Updated: 2002-05-28 00:00:00  
Misc Contact Info: Not reported  
Receive Invoice: F  
Staff Id Num: 3255

Contact Type: Voluntary Party  
Company Name: Welna Hardware  
Contact Address: 2441 Bloomington Avenue South  
Contact Address 2: Not reported  
Contact City,St,Zip: Minneapolis, MN 55404  
Contact Province: Not reported  
Contact Country: Not reported  
Contact Postal code: Not reported  
Contact Phone: 6127293526  
Contact Phone Ext: Not reported  
Contact Fax: 6127290550  
Contact E-mail: markwelna1@hotmail.com  
Contact Cell Phone: Not reported  
Contact Information Last Updated: 2002-05-28 00:00:00  
Misc Contact Info: Not reported  
Receive Invoice: T

Map ID  
Direction  
Distance  
Elevation

MAP FINDINGS

Site

Database(s)

EDR ID Number  
EPA ID Number

**THE FREE STORE (Continued)**

**S105164638**

Staff Id Num: Not reported

Contact Type: Owner  
Company Name: Cornerstone  
Contact Address: 2438 Bloomington Avenue  
Contact Address 2: Not reported  
Contact City,St,Zip: Minneapolis, MN 55404  
Contact Province: Not reported  
Contact Country: Not reported  
Contact Postal code: Not reported  
Contact Phone: Not reported  
Contact Phone Ext: Not reported  
Contact Fax: Not reported  
Contact E-mail: Not reported  
Contact Cell Phone: Not reported  
Contact Information Last Updated: 2002-05-28 00:00:00  
Misc Contact Info: Not reported  
Receive Invoice: F  
Staff Id Num: Not reported

Contact Type: Consultant  
Company Name: Landmark Environmental  
Contact Address: 2042 West 98th  
Contact Address 2: Not reported  
Contact City,St,Zip: Bloomington, MN 55431  
Contact Province: Not reported  
Contact Country: Not reported  
Contact Postal code: Not reported  
Contact Phone: 9528879601  
Contact Phone Ext: Not reported  
Contact Fax: 9528879605  
Contact E-mail: Not reported  
Contact Cell Phone: Not reported  
Contact Information Last Updated: 2002-05-28 00:00:00  
Misc Contact Info: Not reported  
Receive Invoice: F  
Staff Id Num: Not reported

Contaminant Id: Benzo[a]pyrene Equivalents  
Contaminated Media: Soil  
Req Cleanup Concluded: Not reported  
Cleanup Lvl Measure Units: Not reported  
Basis For Req Cleanup Lvl: Not reported  
Max Residual Contamination: Not reported  
Date Info Last Updated: 2002-11-06 00:00:00

Facid: VP15371  
Event: VIC Program Participation Dates (Start/End)  
Additional Information: None Entered  
Start Date: 2002-05-21 00:00:00  
End Date: 2003-07-14 00:00:00  
Planned Start Date: Not reported  
Planned End Date: Not reported  
Date Info Last Updated: 2002-05-28 00:00:00  
Record Number: 14017

Facid: VP15371

Map ID  
Direction  
Distance  
Elevation

MAP FINDINGS

Site

Database(s)

EDR ID Number  
EPA ID Number

**THE FREE STORE (Continued)**

**S105164638**

Event: No Association Determination Issued  
Additional Information: Issued to Welna Hardware  
Start Date: Not reported  
End Date: 2002-05-30 00:00:00  
Planned Start Date: Not reported  
Planned End Date: Not reported  
Date Info Last Updated: 2003-07-14 00:00:00  
Record Number: 16935

Facid: VP15371  
GW Receipts Prot by Rem Actn: Not reported  
Ecological receptors present: False  
Type of ecological receptors: Not reported  
Acres of contaminated soil: Not reported  
Volume of contaminated soil: Not reported  
Acres of surface water impacted: Not reported  
Acres of wetland impacted: Not reported  
Acres of sediment impacted: Not reported  
GW Plume Area Acres: Not reported  
Cleanup Conducted: False  
Acres of Contam Soil remediate: Not reported  
Volume of Soil Cleaned: Not reported  
# Municipal wells contamd: Not reported  
# Dom wells contam: Not reported  
# People Impct SW intake contam: Not reported  
# Drums Revolved from site: Not reported  
Yr Soil Remediated: Not reported  
Acres of Soil w/ Restrict Access: Not reported  
Yr IC remedy complete: Not reported  
Yr GW remedy completed: Not reported  
Year GWIC completed: Not reported  
Acres of wetland of sediment remediated: Not reported  
Public financing: False  
Assurance help: True  
Land use Classfn At Site: Commercial  
Land use Vicinity Of Site: Residential  
Deed notif Present On Site: False  
Restrictive Covenant Present: False  
Restrictions: Not reported  
GW Pump and Treat Used at site: False  
Quaternary Perched: False  
Quaternary Water Table: False  
Quaternary Confined: False  
Cretaceous: False  
Plattville: False  
St. peter: False  
Prairie Duchien: False  
Jordan: False  
Ironton/Galesville: False  
Mt Simon Hinckley: False  
Precambrian Undifferentiated: False  
Other/Unknown Aquifer: False  
Date Info Last Updated: 2003-07-14 00:00:00  
Inst Control Info Updated: 2003-07-14 00:00:00  
Inst Control Filed Location: Not reported  
SW Classification (Primary): Not reported  
SW Classification (Secondary): Not reported

Map ID  
Direction  
Distance  
Elevation

MAP FINDINGS

Site

Database(s)

EDR ID Number  
EPA ID Number

**THE FREE STORE (Continued)**

**S105164638**

Miscellaneous: No ground water sampling completed.  
SW Comments: Not reported

WIMN:

Legislative District: 62A  
Status: Inactive  
Latitude: 44.95842738  
Longitude: -93.25244358  
Coordinate Collection Method: Address Matching House Number  
Activity: Multiple Activities  
MPCA Id: Multiple Activities  
Major Watershed: Mississippi River - Twin Cities

[Click here to access Minnesota Pollution Control Agency:](#)

MN Financial Assurance 1:

PROGRAM ID: 232967  
Township Name: Not reported  
Region: 1  
Interest Type: Petroleum Brownfield  
ADDR ID: 454470  
Interest Telephone: NO CORE PI PH.  
Preferred ID: 3357  
Interest Start Date: 01/07/2002  
Interest End Date: 01/01/2007  
Activity Flag: N  
TMSP Added: 12/07/2006  
TMSP Last Update: 03/19/2013 13:26:55  
Staff ID Last Update: RSUCHAN  
Source: CORE  
Source ID: 172872  
Country Code: USA  
FOR State: Not reported  
FOR Zone: Not reported  
FIPS County Code: 053  
Comments: Not reported

PROGRAM ID: 232967  
Township Name: Not reported  
Region: 1  
Interest Type: Deleted Petroleum Brownfield  
ADDR ID: 296361  
Interest Telephone: Not reported  
Preferred ID: 3357  
Interest Start Date: 01/07/2002  
Interest End Date: Not reported  
Activity Flag: Not reported  
TMSP Added: 01/07/2002  
TMSP Last Update: 12/07/2006 07:21:27  
Staff ID Last Update: RSUCHAN  
Source: TALES  
Source ID: 0  
Country Code: USA  
FOR State: Not reported  
FOR Zone: None

Map ID  
Direction  
Distance  
Elevation

MAP FINDINGS

Site

Database(s)

EDR ID Number  
EPA ID Number

**THE FREE STORE (Continued)**

**S105164638**

FIPS County Code: 053  
Comments: Not reported  
  
PROGRAM ID: 233022  
Township Name: Not reported  
Region: 1  
Interest Type: Deleted Leak Site  
ADDR ID: 296361  
Interest Telephone: Not reported  
Preferred ID: 14610  
Interest Start Date: 01/16/2002  
Interest End Date: Not reported  
Activity Flag: Not reported  
TMSP Added: 01/16/2002  
TMSP Last Update: 12/04/2006 08:48:11  
Staff ID Last Update: RSUCHAN  
Source: TALES  
Source ID: 0  
Country Code: USA  
FOR State: Not reported  
FOR Zone: None  
FIPS County Code: 053  
Comments: VPIC/Both

PROGRAM ID: 233022  
Township Name: Not reported  
Region: 1  
Interest Type: Leak Site  
ADDR ID: 454470  
Interest Telephone: NO CORE PI PH.  
Preferred ID: 14610  
Interest Start Date: 01/16/2002  
Interest End Date: Not reported  
Activity Flag: N  
TMSP Added: 12/04/2006  
TMSP Last Update: 12/04/2006 08:48:11  
Staff ID Last Update: RSUCHAN  
Source: CORE  
Source ID: 172872  
Country Code: USA  
FOR State: Not reported  
FOR Zone: Not reported  
FIPS County Code: 053  
Comments: VPIC/Both

Latitude Longitude:  
Program Id: 233022  
Lat/Long ID: 1  
Latitude Degrees: 44  
Latitude Minutes: 57  
Latitude Seconds: 28.448942  
Longitude Degrees: -93  
Longitude Minutes: 15  
Longitude Seconds: 9.996659  
Collection Date: 10/06/2005 00:00:00  
Lat/Long Description: Site Center  
TMSP Added: 10/26/2005 08:31:32



Map ID  
Direction  
Distance  
Elevation

MAP FINDINGS

Site

Database(s)

EDR ID Number  
EPA ID Number

**THE FREE STORE (Continued)**

**S105164638**

TMSP Last Update: 10/26/2005 08:31:32  
Staff ID Last Update: RSUCHAN  
Coord Source Type: 2  
Org Name Source: Rebecca Gorney  
Coord Coll Meth: I2  
Map Scale Code: B  
Source: TALES  
Site ID: 172872  
Spatial ID: 51858963

Program Id: 233022  
Lat/Long ID: 125296  
Latitude Degrees: 44  
Latitude Minutes: 57  
Latitude Seconds: 30.33  
Longitude Degrees: -93  
Longitude Minutes: 15  
Longitude Seconds: 8.18  
Collection Date: 03/22/2010 18:33:32  
Lat/Long Description: Center of Site  
TMSP Added: 05/09/2006 16:16:34  
TMSP Last Update: 03/22/2010 19:00:21  
Staff ID Last Update: MAPT\_NC  
Coord Source Type: 2  
Org Name Source: MPCA  
Coord Coll Meth: A1  
Map Scale Code: N  
Source: CORE  
Site ID: 172872  
Spatial ID: 51858963

Staff Name:  
Program Id: 233022  
Staff Sequence ID: 25761  
Staff Type: Not reported  
Staff Name: Not reported  
TMSP Added: 01/16/2002 09:53:49  
TMSP Last Update: 01/20/2012 10:39:37  
Staff ID Last Update: RSUCHAN  
Last Name: Not reported  
First Name: Not reported  
Middle Initial: Not reported  
Functional Area Code: LPM  
Staff ID Number: 3311

Program Id: 233022  
Staff Sequence ID: 25849  
Staff Type: Not reported  
Staff Name: Not reported  
TMSP Added: 01/22/2002 16:03:27  
TMSP Last Update: 01/20/2012 10:39:37  
Staff ID Last Update: RSUCHAN  
Last Name: Not reported  
First Name: Not reported  
Middle Initial: Not reported  
Functional Area Code: HYD  
Staff ID Number: 3369

Map ID  
 Direction  
 Distance  
 Elevation

MAP FINDINGS

Site

Database(s)

EDR ID Number  
 EPA ID Number

**THE FREE STORE (Continued)**

**S105164638**

Latitude Longitude:  
 Program Id: 232967  
 Lat/Long ID: 125296  
 Latitude Degrees: 44  
 Latitude Minutes: 57  
 Latitude Seconds: 30.33  
 Longitude Degrees: -93  
 Longitude Minutes: 15  
 Longitude Seconds: 8.18  
 Collection Date: 03/22/2010 18:33:32  
 Lat/Long Description: Center of Site  
 TMSF Added: 05/09/2006 16:16:34  
 TMSF Last Update: 03/22/2010 19:00:21  
 Staff ID Last Update: MAPT\_NC  
 Coord Source Type: 2  
 Org Name Source: MPCA  
 Coord Coll Meth: A1  
 Map Scale Code: N  
 Source: CORE  
 Site ID: 172872  
 Spatial ID: 51865912

**I41**  
**ENE**  
**1/8-1/4**  
**0.191 mi.**  
**1008 ft.**

**G AND K CONOCO SERVICE STATION**  
**2224 BLOOMINGTON**  
**MINNEAPOLIS, MN**  
**Site 3 of 5 in cluster I**

**EDR US Hist Auto Stat 1009838642**  
**N/A**

**Relative:**  
**Lower**  
**Actual:**  
**849 ft.**

EDR Historical Auto Stations:  
 Name: BLOOMINGTON PURE OIL SERVICE  
 Year: 1950  
 Type: GASOLINE STATIONS  
 Name: G AND K CONOCO SERVICE STATION  
 Year: 1960  
 Type: GASOLINE STATIONS

**I42**  
**ENE**  
**1/8-1/4**  
**0.192 mi.**  
**1015 ft.**

**D&E PRODUCTS**  
**2214 BLOOMINGTON AVE**  
**MINNEAPOLIS, MN 55404**  
**Site 4 of 5 in cluster I**

**UST U003852689**  
**WIMN N/A**  
**Financial Assurance**

**Relative:**  
**Lower**  
**Actual:**  
**849 ft.**

UST:  
 Tank:  
 MPCA Tank Number: 001  
 Tank Registration Date: Not reported  
 Tank Storage Capacity: 1000  
 Tank Dual Use: N  
**Tank Status: Active**  
 Tank Stored Product: Fuel Oil  
 Tank Construction Material: Bare/Paint/Asph Coat Steel  
 Tank Cathodic Protection: None  
 Piping Cathodic Protection: None

Map ID  
Direction  
Distance  
Elevation

MAP FINDINGS

Site

Database(s)

EDR ID Number  
EPA ID Number

**D&E PRODUCTS (Continued)**

**U003852689**

Piping Material: Steel/Iron  
Second Contain Tank: Steel/Iron  
Second Contain Pipe: Not reported  
Tank Dispenser: Suction  
Above/ Under Ground: Under Ground  
AST Base Material: Not reported  
Piping Material Description: Not reported  
Unregulated Tank Registration Date: 11/14/1997 00:00:00  
Heating Product Flag: Yes  
Haz Waste Generator Id: Not reported  
Product Replaced Date: Not reported  
Sludge Disposal Facility: Not reported  
Comments: Not reported  
Date Added: 10/10/1999 10:56:37  
Date Last Updated: 09/24/2008 14:08:26  
Staff Id Who Did The Last Update: RSUCHAN  
In Compliance: Yes  
Serial Number: Not reported

Tank Compartment:  
MPCA Tank Number: 001  
Above Or Underground: Under Ground  
Compartment Number: 1  
Tank Stored Product Code: 13  
Tank Stored Product Desc: FUEL OIL  
Compartment Cap: 1000  
Heating: No  
Other Desc: Not reported  
Date Added: 10/10/1999 10:58:05  
Date Last Updated: 05/04/2002 08:40:36  
Staff Id Who Did The Last Update: TANKS

Install Remove:  
MPCA Tank Number: 001  
Number of Dispensers: Not reported  
Tank Construction Material Code: 1  
Piping Material: 1  
Piping Material Desc: STEEL/IRON  
Total Tank Capacity Quantity: 1000  
Staff Id Who Did The Last Update: TANKS  
INSREM Product: Fuel Oil  
INSREM Product Description: FUEL OIL  
INSREM Action ID: 386999  
INSREM Action: Remove Tank And Pipe  
Action Completed Date: Not reported  
Date Added: 10/10/1999 11:03:01  
Date Last Updated: 05/04/2002 08:40:36

Tab site:  
Program Interest Id: 207329  
Above Or Underground: Under Ground  
Facility Code: 19  
Indian Reservation: No  
UST Registration Date: Not reported  
AST Registration Date: Not reported  
Date Added: 11/21/1997 15:23:40  
Date Last Updated: 05/23/2003 09:21:04

Map ID  
Direction  
Distance  
Elevation

MAP FINDINGS

Site

Database(s)

EDR ID Number  
EPA ID Number

**D&E PRODUCTS (Continued)**

**U003852689**

Staff Id Who Did The Last Update: SYS  
Max Monthly Gallons: Not reported  
Vapor Recovery Installed: Unknown  
Vapor Notify Required: Unknown

Lat Long:

Program Id: 207329  
Latlong ID: 0  
Latitude Degrees: Not reported  
Latitude Minutes: Not reported  
Latitude Seconds: Not reported  
Longitude Degrees: Not reported  
Longitude Minutes: Not reported  
Longitude Seconds: Not reported  
Collection Date: Not reported  
LatLong Description: Not reported  
TMSP Added: 03/29/2011 13:28:34  
Date Last Updated: 03/29/2011 13:28:34  
Staff Id Last Updated: RDULLIN  
Coord Source Type: Not reported  
Org Name Source: Not reported

Program Id: 207329  
Latlong ID: 153577  
Latitude Degrees: 44  
Latitude Minutes: 57  
Latitude Seconds: 38.78  
Longitude Degrees: -93  
Longitude Minutes: 15  
Longitude Seconds: 8.65  
Collection Date: 03/22/2010 17:46:51  
LatLong Description: Not reported  
TMSP Added: 03/22/2010 18:24:55  
Date Last Updated: 03/22/2010 18:24:55  
Staff Id Last Updated: MAPT\_NC  
Coord Source Type: Not reported  
Org Name Source: Not reported

WIMN:

Legislative District: 62A  
Status: Active  
Latitude: 44.96077302  
Longitude: -93.25240367  
Coordinate Collection Method: Address Matching House Number  
Activity: Multiple Activities  
MPCA Id: Multiple Activities  
Major Watershed: Mississippi River - Twin Cities

[Click here to access Minnesota Pollution Control Agency:](#)

MN Financial Assurance 1:

PROGRAM ID: 207329  
Township Name: Not reported  
Region: 1  
Interest Type: Tank site  
ADDR ID: 451573

Map ID  
Direction  
Distance  
Elevation

MAP FINDINGS

Site

Database(s)

EDR ID Number  
EPA ID Number

**D&E PRODUCTS (Continued)**

**U003852689**

Interest Telephone: NO CORE PI PH.  
Preferred ID: 20329  
Interest Start Date: 11/21/1997  
Interest End Date: Not reported  
Activity Flag: Y  
TMSP Added: 03/24/2006  
TMSP Last Update: 03/24/2006 10:44:04  
Staff ID Last Update: TALES  
Source: CORE  
Source ID: 168857  
Country Code: USA  
FOR State: Not reported  
FOR Zone: Not reported  
FIPS County Code: 053  
Comments: Not reported

PROGRAM ID: 207329  
Township Name: Not reported  
Region: 1  
Interest Type: Deleted Tank Site  
ADDR ID: 205861  
Interest Telephone: 6128707735  
Preferred ID: 20329  
Interest Start Date: 11/21/1997  
Interest End Date: Not reported  
Activity Flag: Y  
TMSP Added: 11/21/1997  
TMSP Last Update: 03/24/2006 10:44:04  
Staff ID Last Update: RSUCHAN  
Source: TALES  
Source ID: 0  
Country Code: USA  
FOR State: Not reported  
FOR Zone: None  
FIPS County Code: 053  
Comments: Not reported

Latitude Longitude:  
Program Id: 207329  
Lat/Long ID: 0  
Latitude Degrees: Not reported  
Latitude Minutes: Not reported  
Latitude Seconds: Not reported  
Longitude Degrees: Not reported  
Longitude Minutes: Not reported  
Longitude Seconds: Not reported  
Collection Date: Not reported  
Lat/Long Description: Not reported  
TMSP Added: 03/29/2011 13:28:34  
TMSP Last Update: 03/29/2011 13:28:34  
Staff ID Last Update: RDULLIN  
Coord Source Type: Not reported  
Org Name Source: Not reported  
Coord Coll Meth: Not reported  
Map Scale Code: Not reported  
Source: TALES  
Site ID: 168857

Map ID  
Direction  
Distance  
Elevation

MAP FINDINGS

Site

Database(s)

EDR ID Number  
EPA ID Number

**D&E PRODUCTS (Continued)**

**U003852689**

Spatial ID: 51065132  
  
Program Id: 207329  
Lat/Long ID: 153577  
Latitude Degrees: 44  
Latitude Minutes: 57  
Latitude Seconds: 38.78  
Longitude Degrees: -93  
Longitude Minutes: 15  
Longitude Seconds: 8.65  
Collection Date: 03/22/2010 17:46:51  
Lat/Long Description: Not reported  
TMSP Added: 03/22/2010 18:24:55  
TMSP Last Update: 03/22/2010 18:24:55  
Staff ID Last Update: MAPT\_NC  
Coord Source Type: Not reported  
Org Name Source: Not reported  
Coord Coll Meth: A1  
Map Scale Code: Not reported  
Source: CORE  
Site ID: 168857  
Spatial ID: 51065132

Tab Site:

Program Id: 207329  
Facility Code: 19  
Above or Under Code: 2  
Indian Reservation: N  
Ust Registration Date: Not reported  
Ast Registration Date: Not reported  
TMSP Added: 11/21/1997 15:23:40  
TMSP Last Update: 05/23/2003 09:21:04  
Staff ID Last Update: SYS  
Max Monthly Gallons: Not reported  
Vapor Recovery Installed: U  
Vapor Notif Required: U

I43  
ENE  
1/8-1/4  
0.192 mi.  
1015 ft.

**D & E PRODUCTS**  
**2214 BLOOMINGTON AVE**  
**MINNEAPOLIS, MN 55404**

RCRA NonGen / NLR 100882555  
MNS000114835

**Site 5 of 5 in cluster I**

Relative:  
Lower

RCRA NonGen / NLR:

Date form received by agency: 10/20/2005  
Facility name: D & E PRODUCTS  
Facility address: 2214 BLOOMINGTON AVE  
MINNEAPOLIS, MN 55404  
EPA ID: MNS000114835  
Mailing address: 9611 JUNIPER ST NW  
COON RAPIDS, MN 55433  
Contact: LOU NASH  
Contact address: 9611 JUNIPER ST NW  
COON RAPIDS, MN 55433  
Contact country: US  
Contact telephone: (763) 784-7335

Actual:  
849 ft.

Map ID  
 Direction  
 Distance  
 Elevation

MAP FINDINGS

Site

Database(s)

EDR ID Number  
 EPA ID Number

**D & E PRODUCTS (Continued)**

**1008882555**

Contact email: Not reported  
 EPA Region: 05  
 Classification: Non-Generator  
 Description: Handler: Non-Generators do not presently generate hazardous waste

**Owner/Operator Summary:**

Owner/operator name: D & E PRODUCTS  
 Owner/operator address: 9611 JUNIPER ST NW  
 COON RAPIDS, MN 55433  
 Owner/operator country: US  
 Owner/operator telephone: (763) 784-7335  
 Legal status: Private  
 Owner/Operator Type: Owner  
 Owner/Op start date: 10/24/2005  
 Owner/Op end date: Not reported

**Handler Activities Summary:**

U.S. importer of hazardous waste: No  
 Mixed waste (haz. and radioactive): No  
 Recycler of hazardous waste: No  
 Transporter of hazardous waste: No  
 Treater, storer or disposer of HW: No  
 Underground injection activity: No  
 On-site burner exemption: No  
 Furnace exemption: No  
 Used oil fuel burner: No  
 Used oil processor: No  
 User oil refiner: No  
 Used oil fuel marketer to burner: No  
 Used oil Specification marketer: No  
 Used oil transfer facility: No  
 Used oil transporter: No

Violation Status: No violations found

**J44  
 ESE  
 1/8-1/4  
 0.195 mi.  
 1030 ft.**

**SUPERAMERICA 4378  
 2445 BLOOMINGTON AVE  
 MINNEAPOLIS, MN 55404  
 Site 1 of 4 in cluster J**

**RCRA-CESQG 1004726816  
 FINDS MN0000352260  
 LUST  
 SPILLS  
 WIMN  
 Financial Assurance**

**Relative:  
 Lower**

**RCRA-CESQG:**

Date form received by agency: 01/13/1998  
 Facility name: SUPERAMERICA 4378  
 Facility address: 2445 BLOOMINGTON AVE  
 MINNEAPOLIS, MN 554043918  
 EPA ID: MN0000352260  
 Mailing address: 3460 BLAZER PKWY  
 LEXINGTON, KY 405091810  
 Contact: Not reported  
 Contact address: Not reported  
 Not reported  
 Contact country: Not reported  
 Contact telephone: Not reported  
 Contact email: Not reported  
 EPA Region: 05  
 Classification: Conditionally Exempt Small Quantity Generator

**Actual:  
 851 ft.**

Map ID  
Direction  
Distance  
Elevation

MAP FINDINGS

Site

Database(s)

EDR ID Number  
EPA ID Number

**SUPERAMERICA 4378 (Continued)**

**1004726816**

Description: Handler: generates 100 kg or less of hazardous waste per calendar month, and accumulates 1000 kg or less of hazardous waste at any time; or generates 1 kg or less of acutely hazardous waste per calendar month, and accumulates at any time: 1 kg or less of acutely hazardous waste; or 100 kg or less of any residue or contaminated soil, waste or other debris resulting from the cleanup of a spill, into or on any land or water, of acutely hazardous waste; or generates 100 kg or less of any residue or contaminated soil, waste or other debris resulting from the cleanup of a spill, into or on any land or water, of acutely hazardous waste during any calendar month, and accumulates at any time: 1 kg or less of acutely hazardous waste; or 100 kg or less of any residue or contaminated soil, waste or other debris resulting from the cleanup of a spill, into or on any land or water, of acutely hazardous waste

Owner/Operator Summary:

Owner/operator name: SUPERAMERICA 4378  
Owner/operator address: 2445 BLOOMINGTON AVE  
MINNEAPOLIS, MN 55404  
Owner/operator country: US  
Owner/operator telephone: NONE  
Legal status: Private  
Owner/Operator Type: Owner  
Owner/Op start date: 07/26/1999  
Owner/Op end date: Not reported

Owner/operator name: SPEEDWAY SUPERAMERICA LLC  
Owner/operator address: 3460 BLAZER PKWY  
LEXINGTON, KY 40509  
Owner/operator country: Not reported  
Owner/operator telephone: (606) 357-2522  
Legal status: Private  
Owner/Operator Type: Owner  
Owner/Op start date: Not reported  
Owner/Op end date: Not reported

Handler Activities Summary:

U.S. importer of hazardous waste: No  
Mixed waste (haz. and radioactive): No  
Recycler of hazardous waste: No  
Transporter of hazardous waste: No  
Treater, storer or disposer of HW: No  
Underground injection activity: No  
On-site burner exemption: No  
Furnace exemption: No  
Used oil fuel burner: No  
Used oil processor: No  
User oil refiner: No  
Used oil fuel marketer to burner: No  
Used oil Specification marketer: No  
Used oil transfer facility: No  
Used oil transporter: No

Hazardous Waste Summary:

Waste code: D000  
Waste name: Not Defined



Map ID  
Direction  
Distance  
Elevation

MAP FINDINGS

Site

Database(s)

EDR ID Number  
EPA ID Number

**SUPERAMERICA 4378 (Continued)**

**1004726816**

Waste code: D001  
Waste name: IGNITABLE HAZARDOUS WASTES ARE THOSE WASTES WHICH HAVE A FLASHPOINT OF LESS THAN 140 DEGREES FAHRENHEIT AS DETERMINED BY A PENSKEY-MARTENS CLOSED CUP FLASH POINT TESTER. ANOTHER METHOD OF DETERMINING THE FLASH POINT OF A WASTE IS TO REVIEW THE MATERIAL SAFETY DATA SHEET, WHICH CAN BE OBTAINED FROM THE MANUFACTURER OR DISTRIBUTOR OF THE MATERIAL. LACQUER THINNER IS AN EXAMPLE OF A COMMONLY USED SOLVENT WHICH WOULD BE CONSIDERED AS IGNITABLE HAZARDOUS WASTE.

Waste code: D018  
Waste name: BENZENE

Violation Status: No violations found

**FINDS:**

Registry ID: 110003730151

**Environmental Interest/Information System**

RCRAInfo is a national information system that supports the Resource Conservation and Recovery Act (RCRA) program through the tracking of events and activities related to facilities that generate, transport, and treat, store, or dispose of hazardous waste. RCRAInfo allows RCRA program staff to track the notification, permit, compliance, and corrective action activities required under RCRA.

MN-DELTA (Minnesota - Permitting, Compliance, And Enforcement Information Management System) facilitates the issuance of permits and manages compliance.

**LUST:**

Leak ID: 18240  
MNPCA ID: 58988827  
Site ID: 215703  
Source: CORE  
Interest Type: Leak Site  
Interest Phone: NO CORE PI PH.  
Interest Start Date: 11/29/2010 00:00:00  
Interest End Date: Not reported  
Release Discovered Date: 11/24/2010  
Leak Reported Date: 11/24/2010  
Leak Site: Leak Site - Tank and Petroleum Contamination  
File Archive Box: Not reported  
File Archive Lot: Not reported  
Soil Digout Date: Not reported  
Cubic Yards Excavated: Not reported  
Conditional Closure Date: Not reported  
**Complete Site Closure Date: 12/07/2010 00:00:00**  
Contaminated Soils Remaining: No  
Enforcement Action Begin Date: 12/02/2010  
Lust Trust Eligible: No  
Offsite Contamination: No  
Reimbursement Awarded: No  
Std Letter Response Date: 12/07/2010  
Surface Water Impact: No  
Utility Project Flag: No

Map ID  
Direction  
Distance  
Elevation

MAP FINDINGS

Site

Database(s)

EDR ID Number  
EPA ID Number

**SUPERAMERICA 4378 (Continued)**

**1004726816**

TMSP Added: 11/29/2010 11:36:38  
TMSP Last Update: 12/07/2010 17:21:13  
Staff Id Last Update: RWIRTH  
Release From AST: No  
Release From UST: Yes  
Tank Registration Status Code: F  
VPIC Application Date: Not reported  
VPIC Acres: Not reported  
Addr Id: 267511  
Township Name: Fort Snelling  
Active Flag: Yes  
Country Code: USA  
Foreign State: Not reported  
Foreign Zone: Not reported  
State County Code: MN  
Vapor Intrusion Checked Flag: No  
Soil Gas Data Collected Flag: No  
Soil Gas Action Level Flag: Not reported  
Sub Slab Sample Collected Flag: Not reported  
Indoor Air Collected Flag: Not reported  
Vapor Intrusion Action Flag: Not reported  
Vapor Intrusion Comments: Not reported  
Soil Gas Data Comments: Not reported  
Comments: Not reported

Leak GW Info:

MN PCA ID: 58988827  
Dw Supply Contam: No  
Free Product Observed: Yes  
Free Product Thickness: Not reported  
Ground Water Contam: No  
GW Cleanup Goal: Not reported  
Gw Exceeds Cleanup Goal: Not reported  
Cleanup Goal Achieved: Not reported  
Water Supply Exceeds Ral: No  
Well Type Code: Not reported  
Impacted Aquifer Code: Not reported  
TMSP Added: 12/07/2010 16:34:58  
TMSP Last Update: 12/07/2010 16:34:58  
Staff Id Last Update: RWIRTH  
Mtbe Present Now: No  
Mtbe Present Historically: Not reported  
Mtbe High Ug Per Liter Char: 0  
Mtbe High Ug Per Liter Numb: 0  
Mtbe High Level Date: Not reported  
Free Product At Close: No  
Staff Id Ass: 306  
PWS Well: N  
Prot Flag: No  
Sens Flag: No

Leak Product Released:

MN PCA ID: 58988827  
Prod Released Sequence Id: 135121  
Leak Product: Gasoline Unleaded  
Tmsp Added: 11/29/2010 11:36:38  
Tmsp Last\_updt: 11/29/2010 11:36:38  
Staff Id Last Updt: KFUNK

Map ID  
Direction  
Distance  
Elevation

MAP FINDINGS

Site

Database(s)

EDR ID Number  
EPA ID Number

**SUPERAMERICA 4378 (Continued)**

**1004726816**

Leak ID: 7894  
MNPCA ID: 220491  
Site ID: 215703  
Source: CORE  
Interest Type: Leak Site  
Interest Phone: NO CORE PI PH.  
Interest Start Date: 03/19/1997 00:00:00  
Interest End Date: Not reported  
Release Discovered Date: 09/28/1994  
Leak Reported Date: 09/28/1994  
Leak Site: Leak Site - Tank and Petroleum Contamination  
File Archive Box: 03  
File Archive Lot: 97/296  
Soil Digout Date: Not reported  
Cubic Yards Excavated: 0  
Conditional Closure Date: Not reported  
**Complete Site Closure Date: 01/18/1995 00:00:00**  
Contaminated Soils Remaining: Yes  
Enforcement Action Begin Date: 10/06/1994  
Lust Trust Eligible: Yes  
Offsite Contamination: Unknown  
Reimbursement Awarded: No  
Std Letter Response Date: Not reported  
Surface Water Impact: Unknown  
Utility Project Flag: No  
TMSP Added: 12/04/1999 14:03:49  
TMSP Last Update: 11/29/2010 11:29:07  
Staff Id Last Update: KFUNK  
Release From AST: No  
Release From UST: No  
Tank Registration Status Code: F  
VPIC Application Date: Not reported  
VPIC Acres: Not reported  
Addr Id: 267511  
Township Name: Fort Snelling  
Active Flag: No  
Country Code: USA  
Foreign State: Not reported  
Foreign Zone: Not reported  
State County Code: MN  
Vapor Intrusion Checked Flag: Not reported  
Soil Gas Data Collected Flag: Not reported  
Soil Gas Action Level Flag: Not reported  
Sub Slab Sample Collected Flag: Not reported  
Indoor Air Collected Flag: Not reported  
Vapor Intrusion Action Flag: Not reported  
Vapor Intrusion Comments: Not reported  
Soil Gas Data Comments: Not reported  
Comments: Not reported  
  
Leak GW Info:  
MN PCA ID: 220491  
Dw Supply Contam: Not reported  
Free Product Observed: Not reported  
Free Product Thickness: Not reported  
Ground Water Contam: No  
GW Cleanup Goal: 0  
Gw Exceeds Cleanup Goal: Not reported

Map ID  
Direction  
Distance  
Elevation

MAP FINDINGS

Site

Database(s)

EDR ID Number  
EPA ID Number

**SUPERAMERICA 4378 (Continued)**

**1004726816**

Cleanup Goal Achieved: Not reported  
Water Supply Exceeds Ral: Not reported  
Well Type Code: Not reported  
Impacted Aquifer Code: Not reported  
TMSP Added: 12/04/1999 14:07:32  
TMSP Last Update: 11/04/2003 12:57:07  
Staff Id Last Update: RSUCHAN  
Mtbe Present Now: Not reported  
Mtbe Present Historically: Not reported  
Mtbe High Ug Per Liter Char: Not reported  
Mtbe High Ug Per Liter Numb: Not reported  
Mtbe High Level Date: Not reported  
Free Product At Close: Not reported  
Staff Id Ass: Not reported  
PWS Well: Not reported  
Prot Flag: Not reported  
Sens Flag: Not reported

Leak Product Released:  
MN PCA ID: 220491  
Prod Released Sequence Id: 322439  
Leak Product: Gasoline, Type Unknown  
Tmsp Added: 12/04/1999 14:04:34  
Tmsp Last\_updt: 05/04/2002 09:26:48  
Staff Id Last Updt: TANKS

WIMN:  
Legislative District: 62A  
Status: Inactive  
Latitude: 44.95762578  
Longitude: -93.25192991  
Coordinate Collection Method: Digitized - Map Tool  
Activity: Hazardous Waste, Small to Minimal QG  
MPCA Id: MN0000352260  
Major Watershed: Mississippi River - Twin Cities

[Click here to access Minnesota Pollution Control Agency:](#)

Legislative District: 62A  
Status: Active  
Latitude: 44.95762581  
Longitude: -93.25191212  
Coordinate Collection Method: Digitized - Map Tool  
Activity: Multiple Activities  
MPCA Id: Multiple Activities  
Major Watershed: Mississippi River - Twin Cities

[Click here to access Minnesota Pollution Control Agency:](#)

MN Financial Assurance 1:  
PROGRAM ID: 178014  
Township Name: Not reported  
Region: 1  
Interest Type: Spill site  
ADDR ID: 267511  
Interest Telephone: Not reported  
Preferred ID: 20156

Map ID  
Direction  
Distance  
Elevation

MAP FINDINGS

Site

Database(s)

EDR ID Number  
EPA ID Number

**SUPERAMERICA 4378 (Continued)**

**1004726816**

Interest Start Date: 03/21/1996  
Interest End Date: Not reported  
Activity Flag: Not reported  
TMSP Added: 03/21/1996  
TMSP Last Update: 11/18/2003 10:30:39  
Staff ID Last Update: TANKS  
Source: TALES  
Source ID: 0  
Country Code: USA  
FOR State: Not reported  
FOR Zone: Not reported  
FIPS County Code: 053  
Comments: \*NO FILE\*

PROGRAM ID: 192160  
Township Name: Not reported  
Region: 1  
Interest Type: Deleted Tank Site  
ADDR ID: 267511  
Interest Telephone: 6127244266  
Preferred ID: 2668  
Interest Start Date: 07/23/1992  
Interest End Date: Not reported  
Activity Flag: Y  
TMSP Added: 07/23/1992  
TMSP Last Update: 08/28/2006 13:01:41  
Staff ID Last Update: RSUCHAN  
Source: TALES  
Source ID: 0  
Country Code: USA  
FOR State: Not reported  
FOR Zone: Not reported  
FIPS County Code: 053  
Comments: Not reported

PROGRAM ID: 192160  
Township Name: Fort Snelling  
Region: 1  
Interest Type: Tank site  
ADDR ID: 267511  
Interest Telephone: NO CORE PI PH.  
Preferred ID: 2668  
Interest Start Date: 07/23/1992  
Interest End Date: Not reported  
Activity Flag: Y  
TMSP Added: 08/28/2006  
TMSP Last Update: 08/28/2006 13:01:41  
Staff ID Last Update: RSUCHAN  
Source: CORE  
Source ID: 215703  
Country Code: USA  
FOR State: Not reported  
FOR Zone: Not reported  
FIPS County Code: 053  
Comments: Not reported

PROGRAM ID: 220491

Map ID  
Direction  
Distance  
Elevation

MAP FINDINGS

Site

Database(s)

EDR ID Number  
EPA ID Number

**SUPERAMERICA 4378 (Continued)**

**1004726816**

Township Name: Fort Snelling  
Region: 1  
Interest Type: Leak Site  
ADDR ID: 267511  
Interest Telephone: NO CORE PI PH.  
Preferred ID: 7894  
Interest Start Date: 03/19/1997  
Interest End Date: Not reported  
Activity Flag: N  
TMSP Added: 11/20/2006  
TMSP Last Update: 11/20/2006 08:16:18  
Staff ID Last Update: RSUCHAN  
Source: CORE  
Source ID: 215703  
Country Code: USA  
FOR State: Not reported  
FOR Zone: Not reported  
FIPS County Code: 053  
Comments: Not reported

PROGRAM ID: 220491  
Township Name: Not reported  
Region: 1  
Interest Type: Deleted Leak Site  
ADDR ID: 267511  
Interest Telephone: 6127244266  
Preferred ID: 7894  
Interest Start Date: 03/19/1997  
Interest End Date: Not reported  
Activity Flag: Not reported  
TMSP Added: 12/04/1999  
TMSP Last Update: 11/20/2006 08:16:18  
Staff ID Last Update: RSUCHAN  
Source: TALES  
Source ID: 0  
Country Code: USA  
FOR State: Not reported  
FOR Zone: Not reported  
FIPS County Code: 053  
Comments: Not reported

Latitude Longitude:  
Program Id: 58988827  
Lat/Long ID: 0  
Latitude Degrees: Not reported  
Latitude Minutes: Not reported  
Latitude Seconds: Not reported  
Longitude Degrees: Not reported  
Longitude Minutes: Not reported  
Longitude Seconds: Not reported  
Collection Date: Not reported  
Lat/Long Description: Site Center  
TMSP Added: 12/02/2010 09:51:59  
TMSP Last Update: 12/07/2010 16:38:21  
Staff ID Last Update: RWIRTH  
Coord Source Type: Not reported  
Org Name Source: Not reported

Map ID  
Direction  
Distance  
Elevation

MAP FINDINGS

Site

Database(s)

EDR ID Number  
EPA ID Number

**SUPERAMERICA 4378 (Continued)**

**1004726816**

Coord Coll Meth: Not reported  
Map Scale Code: Not reported  
Source: TALES  
Site ID: 215703  
Spatial ID: 58988828  
  
Program Id: 58988827  
Lat/Long ID: 168666  
Latitude Degrees: 44  
Latitude Minutes: 57  
Latitude Seconds: 27.45  
Longitude Degrees: -93  
Longitude Minutes: 15  
Longitude Seconds: 6.88  
Collection Date: 01/17/2013 14:43:59  
Lat/Long Description: Not reported  
TMSP Added: 03/29/2010 18:55:10  
TMSP Last Update: 01/17/2013 14:43:59  
Staff ID Last Update: MAPTOOL  
Coord Source Type: Not reported  
Org Name Source: Not reported  
Coord Coll Meth: DM  
Map Scale Code: Not reported  
Source: CORE  
Site ID: 215703  
Spatial ID: 58988828

Staff Name:  
Program Id: 58988827  
Staff Sequence ID: 135122  
Staff Type: Not reported  
Staff Name: Not reported  
TMSP Added: 11/29/2010 11:36:38  
TMSP Last Update: 01/20/2012 10:39:37  
Staff ID Last Update: RSUCHAN  
Last Name: Not reported  
First Name: Not reported  
Middle Initial: Not reported  
Functional Area Code: LPM  
Staff ID Number: 306

Latitude Longitude:  
Program Id: 192160  
Lat/Long ID: 0  
Latitude Degrees: Not reported  
Latitude Minutes: Not reported  
Latitude Seconds: Not reported  
Longitude Degrees: Not reported  
Longitude Minutes: Not reported  
Longitude Seconds: Not reported  
Collection Date: Not reported  
Lat/Long Description: Not reported  
TMSP Added: 11/29/2010 11:28:04  
TMSP Last Update: 11/29/2010 11:28:04  
Staff ID Last Update: KFUNK

Map ID  
Direction  
Distance  
Elevation

MAP FINDINGS

Site

Database(s)

EDR ID Number  
EPA ID Number

**SUPERAMERICA 4378 (Continued)**

**1004726816**

Coord Source Type: Not reported  
Org Name Source: Not reported  
Coord Coll Meth: Not reported  
Map Scale Code: Not reported  
Source: TALES  
Site ID: 215703  
Spatial ID: 51373908  
  
Program Id: 192160  
Lat/Long ID: 168666  
Latitude Degrees: 44  
Latitude Minutes: 57  
Latitude Seconds: 27.45  
Longitude Degrees: -93  
Longitude Minutes: 15  
Longitude Seconds: 6.88  
Collection Date: 01/17/2013 14:43:59  
Lat/Long Description: Not reported  
TMSP Added: 03/29/2010 18:55:10  
TMSP Last Update: 01/17/2013 14:43:59  
Staff ID Last Update: MAPTOOL  
Coord Source Type: Not reported  
Org Name Source: Not reported  
Coord Coll Meth: DM  
Map Scale Code: Not reported  
Source: CORE  
Site ID: 215703  
Spatial ID: 51373908

Tab Site:

Program Id: 192160  
Facility Code: 34  
Above or Under Code: 2  
Indian Reservation: N  
Ust Registration Date: 05/01/1986 00:00:00  
Ast Registration Date: Not reported  
TMSP Added: 07/23/1992 19:11:05  
TMSP Last Update: 05/23/2003 09:21:00  
Staff ID Last Update: SYS  
Max Monthly Gallons: Not reported  
Vapor Recovery Installed: U  
Vapor Notif Required: U

Latitude Longitude:

Program Id: 220491  
Lat/Long ID: 6585  
Latitude Degrees: 44  
Latitude Minutes: 57  
Latitude Seconds: 29.959  
Longitude Degrees: -93  
Longitude Minutes: 15  
Longitude Seconds: 7.9965  
Collection Date: Not reported  
Lat/Long Description: Not reported  
TMSP Added: 08/03/2004 12:34:09



Map ID  
Direction  
Distance  
Elevation

MAP FINDINGS

Site

Database(s)

EDR ID Number  
EPA ID Number

**SUPERAMERICA 4378 (Continued)**

**1004726816**

TMSP Last Update: 08/03/2004 12:34:09  
Staff ID Last Update: RSUCHAN  
Coord Source Type: Not reported  
Org Name Source: Not reported  
Coord Coll Meth: A1  
Map Scale Code: Not reported  
Source: TALES  
Site ID: 215703  
Spatial ID: 51818448

Program Id: 220491  
Lat/Long ID: 168666  
Latitude Degrees: 44  
Latitude Minutes: 57  
Latitude Seconds: 27.45  
Longitude Degrees: -93  
Longitude Minutes: 15  
Longitude Seconds: 6.88  
Collection Date: 01/17/2013 14:43:59  
Lat/Long Description: Not reported  
TMSP Added: 03/29/2010 18:55:10  
TMSP Last Update: 01/17/2013 14:43:59  
Staff ID Last Update: MAPTOOL  
Coord Source Type: Not reported  
Org Name Source: Not reported  
Coord Coll Meth: DM  
Map Scale Code: Not reported  
Source: CORE  
Site ID: 215703  
Spatial ID: 51818448

Staff Name:  
Program Id: 220491  
Staff Sequence ID: 4523  
Staff Type: Not reported  
Staff Name: Not reported  
TMSP Added: 12/04/1999 14:04:01  
TMSP Last Update: 01/20/2012 10:39:35  
Staff ID Last Update: RSUCHAN  
Last Name: Not reported  
First Name: Not reported  
Middle Initial: Not reported  
Functional Area Code: RRS  
Staff ID Number: 4114

Program Id: 220491  
Staff Sequence ID: 19756  
Staff Type: Not reported  
Staff Name: Not reported  
TMSP Added: 12/04/1999 14:04:16  
TMSP Last Update: 01/20/2012 10:39:36  
Staff ID Last Update: RSUCHAN  
Last Name: Not reported  
First Name: Not reported  
Middle Initial: Not reported  
Functional Area Code: LPM  
Staff ID Number: 4114

Map ID  
Direction  
Distance  
Elevation

MAP FINDINGS

Site

Database(s)

EDR ID Number  
EPA ID Number

J45  
ESE  
1/8-1/4  
0.195 mi.  
1030 ft.

**SUPERAMERICA #4378**  
**2445 BLOOMINGTON AVE S**  
**MINNEAPOLIS, MN 55404**

Site 2 of 4 in cluster J

UST U000273174  
N/A

Relative:  
Lower

UST:

Tank:

Actual:  
851 ft.

MPCA Tank Number: 001  
Tank Registration Date: 05/01/1986 00:00:00  
Tank Storage Capacity: 10000  
Tank Dual Use: N  
**Tank Status: Closed In-Place**  
Tank Stored Product: Alcohol Blend  
Tank Construction Material: Bare/Paint/Asph Coat Steel  
Tank Cathodic Protection: None  
Piping Cathodic Protection: None  
Piping Material: Steel/Iron  
Second Contain Tank: Steel/Iron  
Second Contain Pipe: Not reported  
Tank Dispenser: Suction  
Above/ Under Ground: Under Ground  
AST Base Material: Not reported  
Piping Material Description: Not reported  
Unregulated Tank Registration Date: Not reported  
Heating Product Flag: Unknown  
Haz Waste Generator Id: Not reported  
Product Replaced Date: 11/01/1993 00:00:00  
Sludge Disposal Facility: Not reported  
Comments: Not reported  
Date Added: 10/10/1999 10:56:54  
Date Last Updated: 01/07/2013 10:37:53  
Staff Id Who Did The Last Update: RSUCHAN  
In Compliance: Yes  
Serial Number: Not reported

Tank Action:

MPCA Tank Number: 001  
Above Or Underground: Under Ground  
Tank Action ID: 241820  
Contractor Number: 37  
Supervisor Number: 1654  
Tank Action: Close In Place  
Action Date: 09/26/1995 00:00:00  
Action Date Unknown: Not reported  
Corrosion Expert Name: Not reported  
Lab Flag: N  
Date Added: 05/05/2000 08:30:14  
Date Last Updated: 05/04/2002 07:48:58  
Staff Id Who Did The Last Update: TANKS

MPCA Tank Number: 001  
Above Or Underground: Under Ground  
Tank Action ID: 303854  
Contractor Number: Not reported  
Supervisor Number: Not reported  
Tank Action: Install Tank  
Action Date: 01/01/1975 00:00:00  
Action Date Unknown: Not reported

Map ID  
Direction  
Distance  
Elevation

MAP FINDINGS

Site

Database(s)

EDR ID Number  
EPA ID Number

**SUPERAMERICA #4378 (Continued)**

**U000273174**

Corrosion Expert Name: Not reported  
Lab Flag: Not reported  
Date Added: 05/05/2000 08:30:14  
Date Last Updated: 05/04/2002 07:48:58  
Staff Id Who Did The Last Update: TANKS

Tank Compartment:

MPCA Tank Number: 001  
Above Or Underground: Under Ground  
Compartment Number: 1  
Tank Stored Product Code: 26  
Tank Stored Product Desc: ALCOHOL BLEND  
Compartment Cap: 10000  
Heating: Unknown  
Other Desc: Not reported  
Date Added: 10/10/1999 10:58:21  
Date Last Updated: 05/04/2002 07:48:58  
Staff Id Who Did The Last Update: TANKS

Install Remove:

MPCA Tank Number: 001  
Number of Dispensers: Not reported  
Tank Construction Material Code: 1  
Piping Material: 1  
Piping Material Desc: STEEL/IRON  
Total Tank Capacity Quantity: 10000  
Staff Id Who Did The Last Update: TANKS  
INSREM Product: Alcohol Blend  
INSREM Product Description: ALCOHOL BLEND  
INSREM Action ID: 369516  
INSREM Action: Remove Tank And Pipe  
Action Completed Date: Not reported  
Date Added: 10/10/1999 11:02:40  
Date Last Updated: 05/04/2002 07:48:58

Tank:

MPCA Tank Number: 002  
Tank Registration Date: 05/01/1986 00:00:00  
Tank Storage Capacity: 10000  
Tank Dual Use: N  
**Tank Status: Closed In-Place**  
Tank Stored Product: Alcohol Blend  
Tank Construction Material: Bare/Paint/Asph Coat Steel  
Tank Cathodic Protection: None  
Piping Cathodic Protection: None  
Piping Material: Steel/Iron  
Second Contain Tank: Steel/Iron  
Second Contain Pipe: Not reported  
Tank Dispenser: Suction  
Above/ Under Ground: Under Ground  
AST Base Material: Not reported  
Piping Material Description: Not reported  
Unregulated Tank Registration Date: Not reported  
Heating Product Flag: Unknown  
Haz Waste Generator Id: Not reported  
Product Replaced Date: 11/01/1993 00:00:00

Map ID  
Direction  
Distance  
Elevation

MAP FINDINGS

Site

Database(s)

EDR ID Number  
EPA ID Number

**SUPERAMERICA #4378 (Continued)**

**U000273174**

Sludge Disposal Facility: Not reported  
Comments: Not reported  
Date Added: 10/10/1999 10:56:47  
Date Last Updated: 01/07/2013 10:37:53  
Staff Id Who Did The Last Update: RSUCHAN  
In Compliance: No  
Serial Number: Not reported

Tank Action:

MPCA Tank Number: 002  
Above Or Underground: Under Ground  
Tank Action ID: 241821  
Contractor Number: 37  
Supervisor Number: 1654  
Tank Action: Close In Place  
Action Date: 09/26/1995 00:00:00  
Action Date Unknown: Not reported  
Corrosion Expert Name: Not reported  
Lab Flag: N  
Date Added: 05/05/2000 08:30:14  
Date Last Updated: 05/04/2002 07:48:58  
Staff Id Who Did The Last Update: TANKS

MPCA Tank Number: 002  
Above Or Underground: Under Ground  
Tank Action ID: 302602  
Contractor Number: Not reported  
Supervisor Number: Not reported  
Tank Action: Install Tank  
Action Date: 01/01/1975 00:00:00  
Action Date Unknown: Not reported  
Corrosion Expert Name: Not reported  
Lab Flag: Not reported  
Date Added: 05/05/2000 08:30:14  
Date Last Updated: 05/04/2002 07:48:58  
Staff Id Who Did The Last Update: TANKS

Tank Compartment:

MPCA Tank Number: 002  
Above Or Underground: Under Ground  
Compartment Number: 1  
Tank Stored Product Code: 26  
Tank Stored Product Desc: ALCOHOL BLEND  
Compartment Cap: 10000  
Heating: Unknown  
Other Desc: Not reported  
Date Added: 10/10/1999 10:58:16  
Date Last Updated: 05/04/2002 07:48:58  
Staff Id Who Did The Last Update: TANKS

Install Remove:

MPCA Tank Number: 002  
Number of Dispensers: Not reported  
Tank Construction Material Code: 1  
Piping Material: 1  
Piping Material Desc: STEEL/IRON  
Total Tank Capacity Quantity: 10000

Map ID  
Direction  
Distance  
Elevation

MAP FINDINGS

Site

Database(s)

EDR ID Number  
EPA ID Number

**SUPERAMERICA #4378 (Continued)**

**U000273174**

Staff Id Who Did The Last Update: TANKS  
INSREM Product: Alcohol Blend  
INSREM Product Description: ALCOHOL BLEND  
INSREM Action ID: 369515  
INSREM Action: Remove Tank And Pipe  
Action Completed Date: Not reported  
Date Added: 10/10/1999 11:02:40  
Date Last Updated: 05/04/2002 07:48:58

**Tank:**

MPCA Tank Number: 003  
Tank Registration Date: 10/23/1995 00:00:00  
Tank Storage Capacity: 10000  
Tank Dual Use: N  
**Tank Status: Active**  
Tank Stored Product: 31  
Tank Construction Material: Jacketed Steel  
Tank Cathodic Protection: Not Needed  
Piping Cathodic Protection: Not Needed  
Piping Material: Fiberglass  
Second Contain Tank: Fiberglass  
Second Contain Pipe: Doublewall Pipe  
Tank Dispenser: Submersible  
Above/ Under Ground: Under Ground  
AST Base Material: Not reported  
Piping Material Description: Not reported  
Unregulated Tank Registration Date: Not reported  
Heating Product Flag: Doublewall Tank  
Haz Waste Generator Id: Not reported  
Product Replaced Date: Not reported  
Sludge Disposal Facility: Not reported  
Comments: Not reported  
Date Added: 10/10/1999 10:56:39  
Date Last Updated: 01/07/2013 10:37:53  
Staff Id Who Did The Last Update: RSUCHAN  
In Compliance: Doublewall Tank  
Serial Number: Not reported

**Tank Action:**

MPCA Tank Number: 003  
Above Or Underground: Under Ground  
Tank Action ID: 353408  
Contractor Number: 37  
Supervisor Number: 1654  
Tank Action: Install Piping  
Action Date: 09/28/1995 00:00:00  
Action Date Unknown: Not reported  
Corrosion Expert Name: Not reported  
Lab Flag: Not reported  
Date Added: 05/05/2000 08:30:14  
Date Last Updated: 05/04/2002 07:48:58  
Staff Id Who Did The Last Update: TANKS

MPCA Tank Number: 003  
Above Or Underground: Under Ground  
Tank Action ID: 290436  
Contractor Number: 37

Map ID  
Direction  
Distance  
Elevation

MAP FINDINGS

Site

Database(s)

EDR ID Number  
EPA ID Number

**SUPERAMERICA #4378 (Continued)**

**U000273174**

Supervisor Number: 1654  
Tank Action: Install Tank  
Action Date: 09/28/1995 00:00:00  
Action Date Unknown: Not reported  
Corrosion Expert Name: Not reported  
Lab Flag: Not reported  
Date Added: 05/05/2000 08:30:14  
Date Last Updated: 05/04/2002 07:48:58  
Staff Id Who Did The Last Update: TANKS

Tank Compartment:

MPCA Tank Number: 003  
Above Or Underground: Under Ground  
Compartment Number: 1  
Tank Stored Product Code: 31  
Tank Stored Product Desc: Not reported  
Compartment Cap: 10000  
Heating: No  
Other Desc: Not reported  
Date Added: 10/10/1999 10:58:07  
Date Last Updated: 01/25/2011 11:33:09  
Staff Id Who Did The Last Update: JHENRY

Install Remove:

MPCA Tank Number: 003  
Number of Dispensers: Not reported  
Tank Construction Material Code: 3  
Piping Material: 6  
Piping Material Desc: FIBERGLASS  
Total Tank Capacity Quantity: 10000  
Staff Id Who Did The Last Update: TANKS  
INSREM Product: Gasoline  
INSREM Product Description: GASOLINE  
INSREM Action ID: 369517  
INSREM Action: Install Tank And Pipe  
Action Completed Date: Not reported  
Date Added: 10/10/1999 11:02:40  
Date Last Updated: 05/04/2002 07:48:58

Tank:

MPCA Tank Number: 004  
Tank Registration Date: 10/23/1995 00:00:00  
Tank Storage Capacity: 10000  
Tank Dual Use: N  
**Tank Status: Active**  
Tank Stored Product: 31  
Tank Construction Material: Jacketed Steel  
Tank Cathodic Protection: Not Needed  
Piping Cathodic Protection: Not Needed  
Piping Material: Fiberglass  
Second Contain Tank: Fiberglass  
Second Contain Pipe: Doublewall Pipe  
Tank Dispenser: Submersible  
Above/ Under Ground: Under Ground  
AST Base Material: Not reported  
Piping Material Description: Not reported

Map ID  
Direction  
Distance  
Elevation

MAP FINDINGS

Site

Database(s)

EDR ID Number  
EPA ID Number

**SUPERAMERICA #4378 (Continued)**

**U000273174**

Unregulated Tank Registration Date: Not reported  
Heating Product Flag: Doublewall Tank  
Haz Waste Generator Id: Not reported  
Product Replaced Date: Not reported  
Sludge Disposal Facility: Not reported  
Comments: Not reported  
Date Added: 10/10/1999 10:56:46  
Date Last Updated: 01/07/2013 10:37:53  
Staff Id Who Did The Last Update: RSUCHAN  
In Compliance: Doublewall Tank  
Serial Number: Not reported

Tank Action:

MPCA Tank Number: 004  
Above Or Underground: Under Ground  
Tank Action ID: 297070  
Contractor Number: 37  
Supervisor Number: 1654  
Tank Action: Install Tank  
Action Date: 09/28/1995 00:00:00  
Action Date Unknown: Not reported  
Corrosion Expert Name: Not reported  
Lab Flag: Not reported  
Date Added: 05/05/2000 08:30:14  
Date Last Updated: 05/04/2002 07:48:58  
Staff Id Who Did The Last Update: TANKS

MPCA Tank Number: 004  
Above Or Underground: Under Ground  
Tank Action ID: 354128  
Contractor Number: 37  
Supervisor Number: 1654  
Tank Action: Install Piping  
Action Date: 09/28/1995 00:00:00  
Action Date Unknown: Not reported  
Corrosion Expert Name: Not reported  
Lab Flag: Not reported  
Date Added: 05/05/2000 08:30:14  
Date Last Updated: 05/04/2002 07:48:58  
Staff Id Who Did The Last Update: TANKS

Tank Compartment:

MPCA Tank Number: 004  
Above Or Underground: Under Ground  
Compartment Number: 1  
Tank Stored Product Code: 31  
Tank Stored Product Desc: Not reported  
Compartment Cap: 10000  
Heating: No  
Other Desc: Not reported  
Date Added: 10/10/1999 10:58:14  
Date Last Updated: 01/25/2011 11:33:54  
Staff Id Who Did The Last Update: JHENRY

Install Remove:

MPCA Tank Number: 004  
Number of Dispensers: Not reported

Map ID  
Direction  
Distance  
Elevation

MAP FINDINGS

Site

Database(s)

EDR ID Number  
EPA ID Number

**SUPERAMERICA #4378 (Continued)**

**U000273174**

Tank Construction Material Code: 3  
Piping Material: 6  
Piping Material Desc: FIBERGLASS  
Total Tank Capacity Quantity: 10000  
Staff Id Who Did The Last Update: TANKS  
INSREM Product: Gasoline  
INSREM Product Description: GASOLINE  
INSREM Action ID: 369518  
INSREM Action: Install Tank And Pipe  
Action Completed Date: Not reported  
Date Added: 10/10/1999 11:02:40  
Date Last Updated: 05/04/2002 07:48:58

Tank:

MPCA Tank Number: 005  
Tank Registration Date: 10/23/1995 00:00:00  
Tank Storage Capacity: 8000  
Tank Dual Use: N  
**Tank Status: Active**  
Tank Stored Product: 31  
Tank Construction Material: Jacketed Steel  
Tank Cathodic Protection: Not Needed  
Piping Cathodic Protection: Not Needed  
Piping Material: Fiberglass  
Second Contain Tank: Fiberglass  
Second Contain Pipe: Doublewall Pipe  
Tank Dispenser: Submersible  
Above/ Under Ground: Under Ground  
AST Base Material: Not reported  
Piping Material Description: Not reported  
Unregulated Tank Registration Date: Not reported  
Heating Product Flag: Doublewall Tank  
Haz Waste Generator Id: Not reported  
Product Replaced Date: Not reported  
Sludge Disposal Facility: Not reported  
Comments: Not reported  
Date Added: 10/10/1999 10:56:39  
Date Last Updated: 01/07/2013 10:37:53  
Staff Id Who Did The Last Update: RSUCHAN  
In Compliance: Doublewall Tank  
Serial Number: Not reported

Tank Action:

MPCA Tank Number: 005  
Above Or Underground: Under Ground  
Tank Action ID: 353407  
Contractor Number: 37  
Supervisor Number: 1654  
Tank Action: Install Piping  
Action Date: 09/28/1995 00:00:00  
Action Date Unknown: Not reported  
Corrosion Expert Name: Not reported  
Lab Flag: Not reported  
Date Added: 05/05/2000 08:31:09  
Date Last Updated: 05/04/2002 07:48:58  
Staff Id Who Did The Last Update: TANKS



Map ID  
Direction  
Distance  
Elevation

MAP FINDINGS

Site

Database(s)

EDR ID Number  
EPA ID Number

**SUPERAMERICA #4378 (Continued)**

**U000273174**

MPCA Tank Number: 005  
Above Or Underground: Under Ground  
Tank Action ID: 290435  
Contractor Number: 37  
Supervisor Number: 1654  
Tank Action: Install Tank  
Action Date: 09/28/1995 00:00:00  
Action Date Unknown: Not reported  
Corrosion Expert Name: Not reported  
Lab Flag: Not reported  
Date Added: 05/05/2000 08:31:09  
Date Last Updated: 05/04/2002 07:48:58  
Staff Id Who Did The Last Update: TANKS

Tank Compartment:

MPCA Tank Number: 005  
Above Or Underground: Under Ground  
Compartment Number: 1  
Tank Stored Product Code: 31  
Tank Stored Product Desc: Not reported  
Compartment Cap: 8000  
Heating: No  
Other Desc: Not reported  
Date Added: 10/10/1999 10:58:07  
Date Last Updated: 01/25/2011 11:34:17  
Staff Id Who Did The Last Update: JHENRY

Tab site:

Program Interest Id: 192160  
Above Or Underground: Under Ground  
Facility Code: 34  
Indian Reservation: No  
UST Registration Date: 05/01/1986 00:00:00  
AST Registration Date: Not reported  
Date Added: 07/23/1992 19:11:05  
Date Last Updated: 05/23/2003 09:21:00  
Staff Id Who Did The Last Update: SYS  
Max Monthly Gallons: Not reported  
Vapor Recovery Installed: Unknown  
Vapor Notify Required: Unknown

Lat Long:

Program Id: 192160  
Latlong ID: 0  
Latitude Degrees: Not reported  
Latitude Minutes: Not reported  
Latitude Seconds: Not reported  
Longitude Degrees: Not reported  
Longitude Minutes: Not reported  
Longitude Seconds: Not reported  
Collection Date: Not reported  
LatLong Description: Not reported  
TMSP Added: 11/29/2010 11:28:04  
Date Last Updated: 11/29/2010 11:28:04  
Staff Id Last Updated: KFUNK

Map ID  
Direction  
Distance  
Elevation

MAP FINDINGS

Site

Database(s)

EDR ID Number  
EPA ID Number

**SUPERAMERICA #4378 (Continued)**

**U000273174**

Coord Source Type: Not reported  
Org Name Source: Not reported  
  
Program Id: 192160  
Latlong ID: 168666  
Latitude Degrees: 44  
Latitude Minutes: 57  
Latitude Seconds: 27.45  
Longitude Degrees: -93  
Longitude Minutes: 15  
Longitude Seconds: 6.88  
Collection Date: 01/17/2013 14:43:59  
LatLong Description: Not reported  
TMSP Added: 03/29/2010 18:55:10  
Date Last Updated: 01/17/2013 14:43:59  
Staff Id Last Updated: MAPTOOL  
Coord Source Type: Not reported  
Org Name Source: Not reported

**J46  
ESE  
1/8-1/4  
0.196 mi.  
1034 ft.**

**TOWER LAUNDRY  
2447 BLOOMINGTON AVE  
MINNEAPOLIS, MN**

**EDR US Hist Cleaners 1009830672  
N/A**

**Site 3 of 4 in cluster J**

**Relative:  
Lower**

EDR Historical Cleaners:  
Name: TOWER LAUNDRY  
Year: 1925  
Type: LAUNDRIES

**Actual:  
851 ft.**

**J47  
ESE  
1/8-1/4  
0.197 mi.  
1040 ft.**

**ADVANCE TOWER LAUNDERERS AND CLEAN-ERS  
2449 BLOOMINGTON AVE  
MINNEAPOLIS, MN**

**EDR US Hist Cleaners 1009830675  
N/A**

**Site 4 of 4 in cluster J**

**Relative:  
Lower**

EDR Historical Cleaners:  
Name: ADVANCE TOWER LAUNDRY CO  
Year: 1930  
Type: LAUNDRIES STEAM

**Actual:  
851 ft.**

Name: ADVANCE TOWER LAUNDRY CO  
Year: 1935  
Type: LAUNDRIES STEAM

Name: ADVANCE TOWER LAUNDRY CO  
Year: 1940  
Type: LAUNDRIES STEAM

Name: ADVANCE - TOWER LAUNDRY CO  
Year: 1946  
Type: LAUNDRIES STEAM

Name: FLOUR CITY LAUNDRY  
Year: 1946  
Type: LAUNDRIES STEAM

Map ID  
Direction  
Distance  
Elevation

MAP FINDINGS

Site

Database(s)

EDR ID Number  
EPA ID Number

**ADVANCE TOWER LAUNDERERS AND CLEAN- ERS (Continued)**

**1009830675**

Name: FLOUR CITY LAUNDRY  
Year: 1950  
Type: LAUNDRIES

Name: ADVANCE TOWER LAUNDRY  
Year: 1950  
Type: LAUNDRIES

Name: ADVANCE TOWER LAUNDERERS AND CLEAN- ERS  
Year: 1955  
Type: LAUNDRIES

Name: ANCHOR LAUNDRY CO  
Year: 1960  
Type: LAUNDRIES

**48**  
**SE**  
**1/8-1/4**  
**0.212 mi.**  
**1121 ft.**

**BOLL PETER**  
**2476 BLOOMINGTON AVE**  
**MINNEAPOLIS, MN**

**EDR US Hist Auto Stat** **1009839020**  
**N/A**

**Relative:**  
**Higher**

EDR Historical Auto Stations:  
Name: BOLL PETER  
Year: 1955  
Type: GASOLINE STATIONS

**Actual:**  
**852 ft.**

**K49**  
**North**  
**1/8-1/4**  
**0.217 mi.**  
**1144 ft.**

**ALDI STORE 67**  
**1311 E FRANKLIN AVE**  
**MINNEAPOLIS, MN 55404**

**WIMN** **S112190160**  
**N/A**

**Site 1 of 2 in cluster K**

**Relative:**  
**Lower**

WIMN:  
Legislative District: 62A  
Status: Active  
Latitude: 44.96244364  
Longitude: -93.25511203  
Coordinate Collection Method: Digitized - Map Tool  
Activity: Hazardous Waste, Small to Minimal QG  
MPCA Id: MNS000181891  
Major Watershed: Mississippi River - Twin Cities

**Actual:**  
**847 ft.**

[Click here to access Minnesota Pollution Control Agency:](#)

MAP FINDINGS

Map ID Direction Distance Elevation	Site	Database(s)	EDR ID Number EPA ID Number
<b>K50</b> North 1/8-1/4 0.217 mi. 1144 ft.	<b>ELECTRIC LAUNDERES AND CLEANERS</b> 1311 E FRANKLIN AVE MINNEAPOLIS, MN  Site 2 of 2 in cluster K	EDR US Hist Cleaners	1009829495 N/A
<b>Relative: Lower</b>	EDR Historical Cleaners: Name: ELECTRIC LAUNDERES AND CLEANERS Year: 1935 Type: LAUNDRIES STEAM		
<b>Actual: 847 ft.</b>			
<b>L51</b> North 1/8-1/4 0.217 mi. 1145 ft.	<b>GABLE BROS</b> 1304 E FRANKLIN AVE MINNEAPOLIS, MN  Site 1 of 2 in cluster L	EDR US Hist Cleaners	1009829476 N/A
<b>Relative: Lower</b>	EDR Historical Cleaners: Name: GABLE BROS Year: 1930 Type: CLEANERS GARMENTS, CURTAINS AND DRAPERIES		
<b>Actual: 848 ft.</b>			
<b>L52</b> North 1/8-1/4 0.217 mi. 1145 ft.	<b>KRIS MIER</b> 1302 E FRANKLIN AVE MINNEAPOLIS, MN  Site 2 of 2 in cluster L	EDR US Hist Cleaners	1009829474 N/A
<b>Relative: Lower</b>	EDR Historical Cleaners: Name: KRIS MIER Year: 1940 Type: CLEANERS GARMENTS CURTAINS AND DRAPERIES		
<b>Actual: 848 ft.</b>			
<b>53</b> North 1/8-1/4 0.219 mi. 1154 ft.	<b>MOOTZ LAWRENCE</b> 1224 FRANKLIN AVE E MINNEAPOLIS, MN	EDR US Hist Auto Stat	1009836730 N/A
<b>Relative: Lower</b>	EDR Historical Auto Stations: Name: MOOTZ LAWRENCE Year: 1946 Type: GASOLINE AND OIL SERVICE STATIONS		
<b>Actual: 848 ft.</b>			
<b>54</b> West 1/8-1/4 0.220 mi. 1164 ft.	<b>METZ BAKING CO - MPLS</b> 912 E 24TH ST MINNEAPOLIS, MN 55404	RCRA NonGen / NLR UST Financial Assurance WIMN	1000246894 MND092790708
<b>Relative: Higher</b>	RCRA NonGen / NLR: Date form received by agency: 01/16/2002 Facility name: METZ BAKING CO - MPLS Facility address: 912 E 24TH ST MINNEAPOLIS, MN 554043829		
<b>Actual: 858 ft.</b>			

Map ID  
Direction  
Distance  
Elevation

MAP FINDINGS

Site

Database(s)

EDR ID Number  
EPA ID Number

**METZ BAKING CO - MPLS (Continued)**

**1000246894**

EPA ID: MND092790708  
Contact: Not reported  
Contact address: Not reported  
Contact address: Not reported  
Contact country: Not reported  
Contact telephone: Not reported  
Contact email: Not reported  
EPA Region: 05  
Classification: Non-Generator  
Description: Handler: Non-Generators do not presently generate hazardous waste

**Owner/Operator Summary:**

Owner/operator name: NAME NOT REPORTED  
Owner/operator address: ADDRESS NOT REPORTED  
CITY NOT REPORTED, AK 99998  
Owner/operator country: Not reported  
Owner/operator telephone: (312) 555-1212  
Legal status: Private  
Owner/Operator Type: Operator  
Owner/Op start date: Not reported  
Owner/Op end date: Not reported

Owner/operator name: METZ BAKING CO  
Owner/operator address: 912 E 24TH ST  
MINNEAPOLIS, MN 55404  
Owner/operator country: US  
Owner/operator telephone: NONE  
Legal status: Private  
Owner/Operator Type: Owner  
Owner/Op start date: 07/26/1999  
Owner/Op end date: 05/14/1999

**Handler Activities Summary:**

U.S. importer of hazardous waste: No  
Mixed waste (haz. and radioactive): No  
Recycler of hazardous waste: No  
Transporter of hazardous waste: No  
Treater, storer or disposer of HW: No  
Underground injection activity: No  
On-site burner exemption: No  
Furnace exemption: No  
Used oil fuel burner: No  
Used oil processor: No  
User oil refiner: No  
Used oil fuel marketer to burner: No  
Used oil Specification marketer: No  
Used oil transfer facility: No  
Used oil transporter: No

**Historical Generators:**

Date form received by agency: 01/16/2002  
Site name: METZ BAKING CO - MPLS  
Classification: Not a generator, verified

**Hazardous Waste Summary:**

Map ID  
Direction  
Distance  
Elevation

MAP FINDINGS

Site

Database(s)

EDR ID Number  
EPA ID Number

**METZ BAKING CO - MPLS (Continued)**

**1000246894**

Waste code: D000  
Waste name: Not Defined

Violation Status: No violations found

UST:

Tank:

MPCA Tank Number: DF1  
Tank Registration Date: 05/01/1986 00:00:00  
Tank Storage Capacity: 8000  
Tank Dual Use: N  
**Tank Status: Closed In-Place**  
Tank Stored Product: Diesel  
Tank Construction Material: Bare/Paint/Asph Coat Steel  
Tank Cathodic Protection: None  
Piping Cathodic Protection: None  
Piping Material: Steel/Iron  
Second Contain Tank: Steel/Iron  
Second Contain Pipe: Not reported  
Tank Dispenser: Suction  
Above/ Under Ground: Under Ground  
AST Base Material: Not reported  
Piping Material Description: Not reported  
Unregulated Tank Registration Date: Not reported  
Heating Product Flag: Unknown  
Haz Waste Generator Id: Not reported  
Product Replaced Date: Not reported  
Sludge Disposal Facility: Not reported  
Comments: Not reported  
Date Added: 10/10/1999 10:56:39  
Date Last Updated: 01/07/2013 10:37:30  
Staff Id Who Did The Last Update: RSUCHAN  
In Compliance: No  
Serial Number: Not reported

Tank Action:

MPCA Tank Number: DF1  
Above Or Underground: Under Ground  
Tank Action ID: 855053  
Contractor Number: 18  
Supervisor Number: 1167  
Tank Action: Close In Place  
Action Date: 01/12/1989 00:00:00  
Action Date Unknown: Not reported  
Corrosion Expert Name: Not reported  
Lab Flag: Not reported  
Date Added: 05/05/2000 08:31:07  
Date Last Updated: 05/04/2002 07:48:08  
Staff Id Who Did The Last Update: TANKS

MPCA Tank Number: DF1  
Above Or Underground: Under Ground  
Tank Action ID: 290336  
Contractor Number: Not reported  
Supervisor Number: Not reported  
Tank Action: Install Tank  
Action Date: 01/01/1962 00:00:00  
Action Date Unknown: Not reported

Map ID  
Direction  
Distance  
Elevation

MAP FINDINGS

Site

Database(s)

EDR ID Number  
EPA ID Number

**METZ BAKING CO - MPLS (Continued)**

**1000246894**

Corrosion Expert Name: Not reported  
Lab Flag: Not reported  
Date Added: 05/05/2000 08:30:58  
Date Last Updated: 05/04/2002 07:48:08  
Staff Id Who Did The Last Update: TANKS

Tank Compartment:

MPCA Tank Number: DF1  
Above Or Underground: Under Ground  
Compartment Number: 1  
Tank Stored Product Code: 10  
Tank Stored Product Desc: DIESEL  
Compartment Cap: 8000  
Heating: Unknown  
Other Desc: Not reported  
Date Added: 10/10/1999 10:58:07  
Date Last Updated: 05/04/2002 07:48:08  
Staff Id Who Did The Last Update: TANKS

Tank:

MPCA Tank Number: F01  
Tank Registration Date: 05/01/1986 00:00:00  
Tank Storage Capacity: 6000  
Tank Dual Use: N  
**Tank Status: Removed**  
Tank Stored Product: Fuel Oil  
Tank Construction Material: Bare/Paint/Asph Coat Steel  
Tank Cathodic Protection: None  
Piping Cathodic Protection: None  
Piping Material: Steel/Iron  
Second Contain Tank: Steel/Iron  
Second Contain Pipe: Not reported  
Tank Dispenser: Suction  
Above/ Under Ground: Under Ground  
AST Base Material: Not reported  
Piping Material Description: Not reported  
Unregulated Tank Registration Date: Not reported  
Heating Product Flag: Yes  
Haz Waste Generator Id: Not reported  
Product Replaced Date: Not reported  
Sludge Disposal Facility: Not reported  
Comments: Not reported  
Date Added: 10/10/1999 10:56:46  
Date Last Updated: 01/07/2013 10:37:30  
Staff Id Who Did The Last Update: RSUCHAN  
In Compliance: Yes  
Serial Number: Not reported

Tank Action:

MPCA Tank Number: F01  
Above Or Underground: Under Ground  
Tank Action ID: 255304  
Contractor Number: 18  
Supervisor Number: Not reported  
Tank Action: Remove Tank  
Action Date: 11/07/1989 00:00:00

Map ID  
Direction  
Distance  
Elevation

MAP FINDINGS

Site

Database(s)

EDR ID Number  
EPA ID Number

**METZ BAKING CO - MPLS (Continued)**

**1000246894**

Action Date Unknown: Not reported  
Corrosion Expert Name: Not reported  
Lab Flag: N  
Date Added: 05/05/2000 08:30:58  
Date Last Updated: 05/04/2002 07:48:08  
Staff Id Who Did The Last Update: TANKS

MPCA Tank Number: F01  
Above Or Underground: Under Ground  
Tank Action ID: 296986  
Contractor Number: Not reported  
Supervisor Number: Not reported  
Tank Action: Install Tank  
Action Date: 01/01/1900 00:00:00  
Action Date Unknown: Not reported  
Corrosion Expert Name: Not reported  
Lab Flag: Not reported  
Date Added: 05/05/2000 08:30:58  
Date Last Updated: 05/04/2002 07:48:08  
Staff Id Who Did The Last Update: TANKS

Tank Compartment:

MPCA Tank Number: F01  
Above Or Underground: Under Ground  
Compartment Number: 1  
Tank Stored Product Code: 13  
Tank Stored Product Desc: FUEL OIL  
Compartment Cap: 6000  
Heating: Unknown  
Other Desc: Not reported  
Date Added: 10/10/1999 10:58:14  
Date Last Updated: 05/04/2002 07:48:08  
Staff Id Who Did The Last Update: TANKS

Tank:

MPCA Tank Number: F02  
Tank Registration Date: 05/01/1986 00:00:00  
Tank Storage Capacity: 12000  
Tank Dual Use: N  
**Tank Status: Removed**  
Tank Stored Product: Fuel Oil  
Tank Construction Material: Bare/Paint/Asph Coat Steel  
Tank Cathodic Protection: None  
Piping Cathodic Protection: None  
Piping Material: Steel/Iron  
Second Contain Tank: Steel/Iron  
Second Contain Pipe: Not reported  
Tank Dispenser: Suction  
Above/ Under Ground: Under Ground  
AST Base Material: Not reported  
Piping Material Description: Not reported  
Unregulated Tank Registration Date: Not reported  
Heating Product Flag: Yes  
Haz Waste Generator Id: Not reported  
Product Replaced Date: Not reported



Map ID  
Direction  
Distance  
Elevation

MAP FINDINGS

Site

Database(s)

EDR ID Number  
EPA ID Number

**METZ BAKING CO - MPLS (Continued)**

**1000246894**

Sludge Disposal Facility: Not reported  
Comments: Not reported  
Date Added: 10/10/1999 10:56:54  
Date Last Updated: 01/07/2013 10:37:30  
Staff Id Who Did The Last Update: RSUCHAN  
In Compliance: Yes  
Serial Number: Not reported

Tank Action:

MPCA Tank Number: F02  
Above Or Underground: Under Ground  
Tank Action ID: 259221  
Contractor Number: 18  
Supervisor Number: Not reported  
Tank Action: Remove Tank  
Action Date: 11/07/1989 00:00:00  
Action Date Unknown: Not reported  
Corrosion Expert Name: Not reported  
Lab Flag: N  
Date Added: 05/05/2000 08:30:58  
Date Last Updated: 05/04/2002 07:48:08  
Staff Id Who Did The Last Update: TANKS

MPCA Tank Number: F02  
Above Or Underground: Under Ground  
Tank Action ID: 303670  
Contractor Number: Not reported  
Supervisor Number: Not reported  
Tank Action: Install Tank  
Action Date: 01/01/1976 00:00:00  
Action Date Unknown: Not reported  
Corrosion Expert Name: Not reported  
Lab Flag: Not reported  
Date Added: 05/05/2000 08:30:58  
Date Last Updated: 05/04/2002 07:48:08  
Staff Id Who Did The Last Update: TANKS

Tank Compartment:

MPCA Tank Number: F02  
Above Or Underground: Under Ground  
Compartment Number: 1  
Tank Stored Product Code: 13  
Tank Stored Product Desc: FUEL OIL  
Compartment Cap: 12000  
Heating: Unknown  
Other Desc: Not reported  
Date Added: 10/10/1999 10:58:21  
Date Last Updated: 05/04/2002 07:48:08  
Staff Id Who Did The Last Update: TANKS

Tab site:

Program Interest Id: 191917  
Above Or Underground: Under Ground  
Facility Code: 19  
Indian Reservation: No  
UST Registration Date: 05/01/1986 00:00:00

Map ID  
Direction  
Distance  
Elevation

MAP FINDINGS

Site

Database(s)

EDR ID Number  
EPA ID Number

**METZ BAKING CO - MPLS (Continued)**

**1000246894**

AST Registration Date: Not reported  
Date Added: 07/23/1992 19:11:05  
Date Last Updated: 05/23/2003 09:21:00  
Staff Id Who Did The Last Update: SYS  
Max Monthly Gallons: Not reported  
Vapor Recovery Installed: Unknown  
Vapor Notify Required: Unknown

Lat Long:

Program Id: 191917  
Latlong ID: 0  
Latitude Degrees: Not reported  
Latitude Minutes: Not reported  
Latitude Seconds: Not reported  
Longitude Degrees: Not reported  
Longitude Minutes: Not reported  
Longitude Seconds: Not reported  
Collection Date: Not reported  
LatLong Description: Not reported  
TMSP Added: 08/30/2012 11:17:49  
Date Last Updated: 08/30/2012 11:17:49  
Staff Id Last Updated: JHENRY  
Coord Source Type: Not reported  
Org Name Source: Not reported

Program Id: 191917  
Latlong ID: 63430  
Latitude Degrees: 44  
Latitude Minutes: 57  
Latitude Seconds: 33.1  
Longitude Degrees: -93  
Longitude Minutes: 15  
Longitude Seconds: 38.85  
Collection Date: 03/15/2010 18:15:34  
LatLong Description: Not reported  
TMSP Added: 02/24/2001 00:00:00  
Date Last Updated: 03/15/2010 18:54:29  
Staff Id Last Updated: MAPT\_NC  
Coord Source Type: 2  
Org Name Source: MPCA

MN Financial Assurance 1:

PROGRAM ID: 191917  
Township Name: Not reported  
Region: 1  
Interest Type: Tank site  
ADDR ID: 51002  
Interest Telephone: NO CORE PI PH.  
Preferred ID: 2416  
Interest Start Date: 07/23/1992  
Interest End Date: Not reported  
Activity Flag: N  
TMSP Added: 08/28/2006  
TMSP Last Update: 08/28/2006 12:52:48  
Staff ID Last Update: RSUCHAN  
Source: CORE

Map ID  
Direction  
Distance  
Elevation

MAP FINDINGS

Site

Database(s)

EDR ID Number  
EPA ID Number

**METZ BAKING CO - MPLS (Continued)**

**1000246894**

Source ID: 40972  
Country Code: USA  
FOR State: Not reported  
FOR Zone: Not reported  
FIPS County Code: 053  
Comments: Not reported

PROGRAM ID: 191917  
Township Name: Not reported  
Region: 1  
Interest Type: Deleted Tank Site  
ADDR ID: 190782  
Interest Telephone: 6128712961  
Preferred ID: 2416  
Interest Start Date: 07/23/1992  
Interest End Date: Not reported  
Activity Flag: Not reported  
TMSP Added: 07/23/1992  
TMSP Last Update: 08/28/2006 12:52:48  
Staff ID Last Update: RSUCHAN  
Source: TALES  
Source ID: 0  
Country Code: USA  
FOR State: Not reported  
FOR Zone: None  
FIPS County Code: 053  
Comments: Not reported

Latitude Longitude:  
Program Id: 191917  
Lat/Long ID: 0  
Latitude Degrees: Not reported  
Latitude Minutes: Not reported  
Latitude Seconds: Not reported  
Longitude Degrees: Not reported  
Longitude Minutes: Not reported  
Longitude Seconds: Not reported  
Collection Date: Not reported  
Lat/Long Description: Not reported  
TMSP Added: 08/30/2012 11:17:49  
TMSP Last Update: 08/30/2012 11:17:49  
Staff ID Last Update: JHENRY  
Coord Source Type: Not reported  
Org Name Source: Not reported  
Coord Coll Meth: Not reported  
Map Scale Code: Not reported  
Source: TALES  
Site ID: 40972  
Spatial ID: 51373623

Program Id: 191917  
Lat/Long ID: 63430  
Latitude Degrees: 44  
Latitude Minutes: 57  
Latitude Seconds: 33.1  
Longitude Degrees: -93  
Longitude Minutes: 15

Map ID  
Direction  
Distance  
Elevation

MAP FINDINGS

Site

Database(s)

EDR ID Number  
EPA ID Number

**METZ BAKING CO - MPLS (Continued)**

**1000246894**

Longitude Seconds: 38.85  
Collection Date: 03/15/2010 18:15:34  
Lat/Long Description: Not reported  
TMSP Added: 02/24/2001 00:00:00  
TMSP Last Update: 03/15/2010 18:54:29  
Staff ID Last Update: MAPT\_NC  
Coord Source Type: 2  
Org Name Source: MPCA  
Coord Coll Meth: A1  
Map Scale Code: T  
Source: CORE  
Site ID: 40972  
Spatial ID: 51373623

Tab Site:

Program Id: 191917  
Facility Code: 19  
Above or Under Code: 2  
Indian Reservation: N  
Ust Registration Date: 05/01/1986 00:00:00  
Ast Registration Date: Not reported  
TMSP Added: 07/23/1992 19:11:05  
TMSP Last Update: 05/23/2003 09:21:00  
Staff ID Last Update: SYS  
Max Monthly Gallons: Not reported  
Vapor Recovery Installed: U  
Vapor Notif Required: U

WIMN:

Legislative District: 62A  
Status: Inactive  
Latitude: 44.95917628  
Longitude: -93.26030690  
Coordinate Collection Method: Address Matching House Number  
Activity: Multiple Activities  
MPCA Id: Multiple Activities  
Major Watershed: Mississippi River - Twin Cities

[Click here to access Minnesota Pollution Control Agency:](#)

**M55**  
**NNE**  
**1/8-1/4**  
**0.223 mi.**  
**1177 ft.**

**HOLLAND WM J**  
**1420 FRANKLIN AVE E**  
**MINNEAPOLIS, MN**

**EDR US Hist Auto Stat 1009837216**  
**N/A**

**Site 1 of 8 in cluster M**

**Relative:**  
**Lower**

EDR Historical Auto Stations:

Name: HOLLAND WM J  
Year: 1940  
Type: GASOLINE AND OIL SERVICE STATIONS

**Actual:**  
**846 ft.**

Name: STANDARD OIL CO  
Year: 1955  
Type: GASOLINE STATIONS

MAP FINDINGS

Map ID  
Direction  
Distance  
Elevation

Site

Database(s)

EDR ID Number  
EPA ID Number

**M56**      **PILGRIM CLEANERS AND LAUNDERERS**      **EDR US Hist Cleaners**      **1009829635**  
**NNE**      **1420 FRANKLIN AVE E**           **N/A**  
**1/8-1/4**      **MINNEAPOLIS, MN**  
**0.223 mi.**  
**1177 ft.**      **Site 2 of 8 in cluster M**

**Relative:**      EDR Historical Cleaners:  
**Lower**      Name:      PILGRIM CLEANERS AND LAUNDERERS  
                  Year:      1970  
**Actual:**      Type:      CLEANERS AND DYERS  
**846 ft.**

**M57**      **AUNE OSCAR A**      **EDR US Hist Auto Stat**      **1009837217**  
**NNE**      **1420 FRANKLIN E**           **N/A**  
**1/8-1/4**      **MINNEAPOLIS, MN**  
**0.223 mi.**  
**1177 ft.**      **Site 3 of 8 in cluster M**

**Relative:**      EDR Historical Auto Stations:  
**Lower**      Name:      AUNE OSCAR A  
                  Year:      1950  
**Actual:**      Type:      GASOLINE STATIONS  
**846 ft.**

**N58**      **DOLLAR TREE 3922**      **WIMN**      **S112422363**  
**NNW**      **1221 E FRANKIN AVE**           **N/A**  
**1/8-1/4**      **MINNEAPOLIS, MN 55404**  
**0.223 mi.**  
**1178 ft.**      **Site 1 of 11 in cluster N**

**Relative:**      WIMN:  
**Lower**      Legislative District:      62A  
                  Status:      Active  
**Actual:**      Latitude:      44.96267128  
**849 ft.**      Longitude:      -93.25713926  
                  Coordinate Collection Method: Address Matching House Number  
                  Activity:      Hazardous Waste, Small to Minimal QG  
                  MPCA Id:      MNS000184051  
                  Major Watershed:      Mississippi River - Twin Cities

[Click here to access Minnesota Pollution Control Agency:](#)

**N59**      **MC CABE MATTHEW J**      **EDR US Hist Cleaners**      **1009829396**  
**NNW**      **1221 E FRANKLIN AVE**           **N/A**  
**1/8-1/4**      **MINNEAPOLIS, MN**  
**0.223 mi.**  
**1178 ft.**      **Site 2 of 11 in cluster N**

**Relative:**      EDR Historical Cleaners:  
**Lower**      Name:      MC CABE MATTHEW J  
                  Year:      1946  
**Actual:**      Type:      CLEANERS AND DYERS  
**849 ft.**

                 Name:      MODERNISTIC CLEANERS  
                  Year:      1955  
                  Type:      CLEANERS AND DYERS

                 Name:      MODERNISTIC CLEANERS  
                  Year:      1960

Map ID  
Direction  
Distance  
Elevation

MAP FINDINGS

Site

Database(s)

EDR ID Number  
EPA ID Number

**MC CABE MATTHEW J (Continued)**

**1009829396**

Type: CLEANERS AND DYERS

**M60**  
**NNE**  
**1/8-1/4**  
**0.224 mi.**  
**1181 ft.**

**FLEXOGRAPHICS**  
**1414 E FRANKLIN AVE**  
**MINNEAPOLIS, MN 55404**

**WIMN** **S110196766**  
**N/A**

**Site 4 of 8 in cluster M**

**Relative:**  
**Lower**

WIMN:  
Legislative District: 62A  
Status: Inactive  
Latitude: 44.96277559  
Longitude: -93.25476664  
Coordinate Collection Method: Address Matching House Number  
Activity: Hazardous Waste, Small to Minimal QG  
MPCA Id: MND082524406  
Major Watershed: Mississippi River - Twin Cities

**Actual:**  
**846 ft.**

[Click here to access Minnesota Pollution Control Agency:](#)

**M61**  
**NNE**  
**1/8-1/4**  
**0.224 mi.**  
**1181 ft.**

**FLEXOGRAPHICS INC**  
**1414 E FRANKLIN AVE**  
**MINNEAPOLIS, MN 55404**

**RCRA NonGen / NLR** **1000439358**  
**FINDS** **MND082524406**

**Site 5 of 8 in cluster M**

**Relative:**  
**Lower**

RCRA NonGen / NLR:  
Date form received by agency: 03/01/2007  
Facility name: FLEXOGRAPHICS INC  
Facility address: 1414 E FRANKLIN AVE  
MINNEAPOLIS, MN 55404  
EPA ID: MND082524406  
Contact: NYLE ROLFER  
Contact address: 1414 E FRANKLIN AVE  
MINNEAPOLIS, MN 55404  
Contact country: US  
Contact telephone: (612) 870-7424  
Contact email: Not reported  
EPA Region: 05  
Classification: Non-Generator  
Description: Handler: Non-Generators do not presently generate hazardous waste

**Actual:**  
**846 ft.**

Owner/Operator Summary:

Owner/operator name: FLEXOGRAPHICS  
Owner/operator address: 1414 E FRANKLIN AVE  
MINNEAPOLIS, MN 55404  
Owner/operator country: US  
Owner/operator telephone: (612) 870-7424  
Legal status: Private  
Owner/Operator Type: Owner  
Owner/Op start date: 07/26/1999  
Owner/Op end date: 05/14/1999  
  
Owner/operator name: NAME NOT REPORTED  
Owner/operator address: ADDRESS NOT REPORTED  
CITY NOT REPORTED, AK 99998

Map ID  
Direction  
Distance  
Elevation

MAP FINDINGS

Site

Database(s)

EDR ID Number  
EPA ID Number

**FLEXOGRAPHICS INC (Continued)**

**1000439358**

Owner/operator country: Not reported  
Owner/operator telephone: (312) 555-1212  
Legal status: Private  
Owner/Operator Type: Operator  
Owner/Op start date: Not reported  
Owner/Op end date: Not reported

Owner/operator name: FLEXOGRAPHICS  
Owner/operator address: ADDRESS NOT REPORTED  
CITY NOT REPORTED, AK 99998

Owner/operator country: Not reported  
Owner/operator telephone: (312) 555-1212  
Legal status: Private  
Owner/Operator Type: Owner  
Owner/Op start date: Not reported  
Owner/Op end date: Not reported

Handler Activities Summary:

U.S. importer of hazardous waste: No  
Mixed waste (haz. and radioactive): No  
Recycler of hazardous waste: No  
Transporter of hazardous waste: No  
Treater, storer or disposer of HW: No  
Underground injection activity: No  
On-site burner exemption: No  
Furnace exemption: No  
Used oil fuel burner: No  
Used oil processor: No  
User oil refiner: No  
Used oil fuel marketer to burner: No  
Used oil Specification marketer: No  
Used oil transfer facility: No  
Used oil transporter: No

Historical Generators:

Date form received by agency: 01/19/1983  
Site name: FLEXOGRAPHICS  
Classification: Not a generator, verified

Hazardous Waste Summary:

Waste code: D001  
Waste name: IGNITABLE HAZARDOUS WASTES ARE THOSE WASTES WHICH HAVE A FLASHPOINT OF LESS THAN 140 DEGREES FAHRENHEIT AS DETERMINED BY A PENSKY-MARTENS CLOSED CUP FLASH POINT TESTER. ANOTHER METHOD OF DETERMINING THE FLASH POINT OF A WASTE IS TO REVIEW THE MATERIAL SAFETY DATA SHEET, WHICH CAN BE OBTAINED FROM THE MANUFACTURER OR DISTRIBUTOR OF THE MATERIAL. LACQUER THINNER IS AN EXAMPLE OF A COMMONLY USED SOLVENT WHICH WOULD BE CONSIDERED AS IGNITABLE HAZARDOUS WASTE.

Waste code: D001  
Waste name: IGNITABLE HAZARDOUS WASTES ARE THOSE WASTES WHICH HAVE A FLASHPOINT OF LESS THAN 140 DEGREES FAHRENHEIT AS DETERMINED BY A PENSKY-MARTENS CLOSED CUP FLASH POINT TESTER. ANOTHER METHOD OF DETERMINING THE FLASH POINT OF A WASTE IS TO REVIEW THE MATERIAL SAFETY DATA SHEET, WHICH CAN BE OBTAINED FROM THE MANUFACTURER OR DISTRIBUTOR OF THE MATERIAL. LACQUER THINNER IS AN EXAMPLE OF A COMMONLY USED SOLVENT

Map ID  
 Direction  
 Distance  
 Elevation

MAP FINDINGS

Site

Database(s)

EDR ID Number  
 EPA ID Number

**FLEXOGRAPHICS INC (Continued)**

**1000439358**

WHICH WOULD BE CONSIDERED AS IGNITABLE HAZARDOUS WASTE.

Violation Status: No violations found

**FINDS:**

Registry ID: 110003778252

**Environmental Interest/Information System**

RCRAInfo is a national information system that supports the Resource Conservation and Recovery Act (RCRA) program through the tracking of events and activities related to facilities that generate, transport, and treat, store, or dispose of hazardous waste. RCRAInfo allows RCRA program staff to track the notification, permit, compliance, and corrective action activities required under RCRA.

MN-DELTA (Minnesota - Permitting, Compliance, And Enforcement Information Management System) facilitates the issuance of permits and manages compliance.

**N62  
 NNW  
 1/8-1/4  
 0.224 mi.  
 1184 ft.**

**STOWELL FORREST  
 1221 FRANKLIN AVE E  
 MINNEAPOLIS, MN**

**EDR US Hist Cleaners**

**1009829398  
 N/A**

**Site 3 of 11 in cluster N**

**Relative:  
 Lower**

EDR Historical Cleaners:

Name: STOWELL FORREST  
 Year: 1950  
 Type: CLEANERS AND DYERS

**Actual:  
 849 ft.**

**N63  
 NNW  
 1/8-1/4  
 0.224 mi.  
 1184 ft.**

**NATIVE AMERICAN COMMUNITY CLINIC  
 1213 E FRANKLIN AVE  
 MINNEAPOLIS, MN 55404**

**RCRA-CESQG**

**1012182392  
 MNS000150136**

**Site 4 of 11 in cluster N**

**Relative:  
 Lower**

RCRA-CESQG:

Date form received by agency: 10/23/2009  
 Facility name: NATIVE AMERICAN COMMUNITY CLINIC  
 Facility address: 1213 E FRANKLIN AVE  
 MINNEAPOLIS, MN 55404  
 EPA ID: MNS000150136  
 Contact: LYDIA CAROS  
 Contact address: 1213 E FRANKLIN AVE  
 MINNEAPOLIS, MN 55404  
 Contact country: US  
 Contact telephone: (612) 872-8086  
 Contact email: Not reported  
 EPA Region: 05  
 Classification: Conditionally Exempt Small Quantity Generator  
 Description: Handler: generates 100 kg or less of hazardous waste per calendar month, and accumulates 1000 kg or less of hazardous waste at any time; or generates 1 kg or less of acutely hazardous waste per calendar month, and accumulates at any time: 1 kg or less of acutely hazardous waste; or 100 kg or less of any residue or contaminated soil, waste or

**Actual:  
 849 ft.**



Map ID  
Direction  
Distance  
Elevation

MAP FINDINGS

Site

Database(s)

EDR ID Number  
EPA ID Number

**NATIVE AMERICAN COMMUNITY CLINIC (Continued)**

**1012182392**

other debris resulting from the cleanup of a spill, into or on any land or water, of acutely hazardous waste; or generates 100 kg or less of any residue or contaminated soil, waste or other debris resulting from the cleanup of a spill, into or on any land or water, of acutely hazardous waste during any calendar month, and accumulates at any time: 1 kg or less of acutely hazardous waste; or 100 kg or less of any residue or contaminated soil, waste or other debris resulting from the cleanup of a spill, into or on any land or water, of acutely hazardous waste

**Owner/Operator Summary:**

Owner/operator name: NATIVE AMERICAN COMMUNITY CLINIC  
Owner/operator address: 1213 E FRANKLIN AVE  
MINNEAPOLIS, MN 55404  
Owner/operator country: US  
Owner/operator telephone: (612) 872-8086  
Legal status: Private  
Owner/Operator Type: Operator  
Owner/Op start date: 10/26/2009  
Owner/Op end date: Not reported

**Handler Activities Summary:**

U.S. importer of hazardous waste: No  
Mixed waste (haz. and radioactive): No  
Recycler of hazardous waste: No  
Transporter of hazardous waste: No  
Treater, storer or disposer of HW: No  
Underground injection activity: No  
On-site burner exemption: No  
Furnace exemption: No  
Used oil fuel burner: No  
Used oil processor: No  
User oil refiner: No  
Used oil fuel marketer to burner: No  
Used oil Specification marketer: No  
Used oil transfer facility: No  
Used oil transporter: No

Violation Status: No violations found

**N64**  
**NNW**  
**1/8-1/4**  
**0.224 mi.**  
**1184 ft.**

**NATIVE AMERICAN COMMUNITY CLINIC**  
**1213 E FRANKLIN AVE**  
**MINNEAPOLIS, MN 55404**  
**Site 5 of 11 in cluster N**

**WIMN S110437327**  
**N/A**

**Relative:**  
**Lower**

WIMN:  
Legislative District: 62A  
Status: Active  
Latitude: 44.96267158  
Longitude: -93.25723107  
Coordinate Collection Method: Address Matching House Number  
Activity: Hazardous Waste, Small to Minimal QG  
MPCA Id: MNS000150136  
Major Watershed: Mississippi River - Twin Cities

**Actual:**  
**849 ft.**

[Click here to access Minnesota Pollution Control Agency:](#)

Map ID  
 Direction  
 Distance  
 Elevation

MAP FINDINGS

Site

Database(s)

EDR ID Number  
 EPA ID Number

**M65**  
**NNE**  
**1/8-1/4**  
**0.224 mi.**  
**1185 ft.**

**RON STANDARD SERVICE**  
**1420 E FRANKLIN AVE**  
**MINNEAPOLIS, MN**

**EDR US Hist Auto Stat**    **1009837215**  
**N/A**

**Site 6 of 8 in cluster M**

**Relative:**  
**Lower**

EDR Historical Auto Stations:

Name: WILSON EGBERT C  
 Year: 1935  
 Type: GASOLINE AND OIL SERVICE STATIONS

**Actual:**  
**846 ft.**

Name: AUNE OSCAR A  
 Year: 1946  
 Type: GASOLINE AND OIL SERVICE STATIONS

Name: RON STANDARD SERVICE  
 Year: 1960  
 Type: GASOLINE STATIONS

Name: DENNY STANDARD SERVICE  
 Year: 1966  
 Type: GASOLINE STATIONS

Name: DAVE S BODY SHOP  
 Year: 1979  
 Type: AUTOMOBILE REPAIRING

Name: DAVE S BODY SHOP  
 Year: 1985  
 Type: AUTOMOBILE REPAIRING

Name: DAVE S BODY SHOP  
 Year: 1989  
 Type: AUTOMOBILE REPAIRING

**M66**  
**NNE**  
**1/8-1/4**  
**0.225 mi.**  
**1186 ft.**

**FRANKLIN BUSINESS CENTER**  
**1422 E FRANKLIN AVE**  
**MINNEAPOLIS, MN 55404**

**UST**    **U000273004**  
**WIMN**    **N/A**  
**Financial Assurance**

**Site 7 of 8 in cluster M**

**Relative:**  
**Lower**

UST:

Tank:

**Actual:**  
**846 ft.**

MPCA Tank Number: 777  
 Tank Registration Date: 09/23/1988 00:00:00  
 Tank Storage Capacity: 1000  
 Tank Dual Use: N  
**Tank Status: Removed**  
 Tank Stored Product: Fuel Oil  
 Tank Construction Material: Bare/Paint/Asph Coat Steel  
 Tank Cathodic Protection: None  
 Piping Cathodic Protection: None  
 Piping Material: Steel/Iron  
 Second Contain Tank: Steel/Iron  
 Second Contain Pipe: Not reported  
 Tank Dispenser: Submersible  
 Above/ Under Ground: Under Ground  
 AST Base Material: Not reported  
 Piping Material Description: Not reported

Map ID  
Direction  
Distance  
Elevation

MAP FINDINGS

Site

Database(s)

EDR ID Number  
EPA ID Number

**FRANKLIN BUSINESS CENTER (Continued)**

**U000273004**

Unregulated Tank Registration Date: Not reported  
Heating Product Flag: Yes  
Haz Waste Generator Id: Not reported  
Product Replaced Date: Not reported  
Sludge Disposal Facility: Not reported  
Comments: Not reported  
Date Added: 10/10/1999 10:56:27  
Date Last Updated: 09/24/2008 14:04:07  
Staff Id Who Did The Last Update: RSUCHAN  
In Compliance: Yes  
Serial Number: Not reported

Tank Action:

MPCA Tank Number: 777  
Above Or Underground: Under Ground  
Tank Action ID: 280820  
Contractor Number: Not reported  
Supervisor Number: Not reported  
Tank Action: Install Tank  
Action Date: 09/12/1988 00:00:00  
Action Date Unknown: Not reported  
Corrosion Expert Name: Not reported  
Lab Flag: Not reported  
Date Added: 05/05/2000 08:31:25  
Date Last Updated: 05/04/2002 08:19:40  
Staff Id Who Did The Last Update: TANKS

Tank Compartment:

MPCA Tank Number: 777  
Above Or Underground: Under Ground  
Compartment Number: 1  
Tank Stored Product Code: 13  
Tank Stored Product Desc: FUEL OIL  
Compartment Cap: 1000  
Heating: Unknown  
Other Desc: Not reported  
Date Added: 10/10/1999 10:57:57  
Date Last Updated: 05/04/2002 08:19:40  
Staff Id Who Did The Last Update: TANKS

Tank:

MPCA Tank Number: 999  
Tank Registration Date: 09/23/1988 00:00:00  
Tank Storage Capacity: 650  
Tank Dual Use: N  
**Tank Status: Removed**  
Tank Stored Product: Fuel Oil  
Tank Construction Material: Bare/Paint/Asph Coat Steel  
Tank Cathodic Protection: None  
Piping Cathodic Protection: None  
Piping Material: Steel/Iron  
Second Contain Tank: Steel/Iron  
Second Contain Pipe: Not reported  
Tank Dispenser: Submersible  
Above/ Under Ground: Under Ground  
AST Base Material: Not reported

Map ID  
Direction  
Distance  
Elevation

MAP FINDINGS

Site

Database(s)

EDR ID Number  
EPA ID Number

**FRANKLIN BUSINESS CENTER (Continued)**

**U000273004**

Piping Material Description: Not reported  
Unregulated Tank Registration Date: Not reported  
Heating Product Flag: Yes  
Haz Waste Generator Id: Not reported  
Product Replaced Date: Not reported  
Sludge Disposal Facility: Not reported  
Comments: Not reported  
Date Added: 10/10/1999 10:56:50  
Date Last Updated: 09/24/2008 14:04:07  
Staff Id Who Did The Last Update: RSUCHAN  
In Compliance: Yes  
Serial Number: Not reported

Tank Action:

MPCA Tank Number: 999  
Above Or Underground: Under Ground  
Tank Action ID: 300621  
Contractor Number: Not reported  
Supervisor Number: Not reported  
Tank Action: Install Tank  
Action Date: 09/12/1988 00:00:00  
Action Date Unknown: Not reported  
Corrosion Expert Name: Not reported  
Lab Flag: Not reported  
Date Added: 05/05/2000 08:31:25  
Date Last Updated: 05/04/2002 08:19:40  
Staff Id Who Did The Last Update: TANKS

Tank Compartment:

MPCA Tank Number: 999  
Above Or Underground: Under Ground  
Compartment Number: 1  
Tank Stored Product Code: 13  
Tank Stored Product Desc: FUEL OIL  
Compartment Cap: 650  
Heating: Unknown  
Other Desc: Not reported  
Date Added: 10/10/1999 10:58:17  
Date Last Updated: 05/04/2002 08:19:40  
Staff Id Who Did The Last Update: TANKS

Tabsite:

Program Interest Id: 201105  
Above Or Underground: Under Ground  
Facility Code: 19  
Indian Reservation: No  
UST Registration Date: 09/23/1988 00:00:00  
AST Registration Date: Not reported  
Date Added: 07/23/1992 19:11:05  
Date Last Updated: 05/23/2003 09:21:02  
Staff Id Who Did The Last Update: SYS  
Max Monthly Gallons: Not reported  
Vapor Recovery Installed: Unknown  
Vapor Notify Required: Unknown

Map ID  
Direction  
Distance  
Elevation

MAP FINDINGS

Site

Database(s)

EDR ID Number  
EPA ID Number

**FRANKLIN BUSINESS CENTER (Continued)**

**U000273004**

Lat Long:

Program Id: 201105  
Latlong ID: 163831  
Latitude Degrees: 44  
Latitude Minutes: 57  
Latitude Seconds: 45.99  
Longitude Degrees: -93  
Longitude Minutes: 15  
Longitude Seconds: 16.89  
Collection Date: 03/29/2010 17:52:40  
LatLong Description: Not reported  
TMSP Added: 03/29/2010 18:43:26  
Date Last Updated: 03/29/2010 18:43:26  
Staff Id Last Updated: MAPT\_NC  
Coord Source Type: Not reported  
Org Name Source: Not reported

WIMN:

Legislative District: 62A  
Status: Inactive  
Latitude: 44.96277645  
Longitude: -93.25469307  
Coordinate Collection Method: Address Matching House Number  
Activity: Tank Site  
MPCA Id: 12263  
Major Watershed: Mississippi River - Twin Cities

[Click here to access Minnesota Pollution Control Agency:](#)

MN Financial Assurance 1:

PROGRAM ID: 201105  
Township Name: Fort Snelling  
Region: 1  
Interest Type: Tank site  
ADDR ID: 199771  
Interest Telephone: NO CORE PI PH.  
Preferred ID: 12263  
Interest Start Date: 07/23/1992  
Interest End Date: Not reported  
Activity Flag: N  
TMSP Added: 08/31/2006  
TMSP Last Update: 08/31/2006 14:11:26  
Staff ID Last Update: RSUCHAN  
Source: CORE  
Source ID: 221427  
Country Code: USA  
FOR State: Not reported  
FOR Zone: Not reported  
FIPS County Code: 053  
Comments: Not reported

PROGRAM ID: 201105  
Township Name: Not reported  
Region: 1  
Interest Type: Deleted Tank Site  
ADDR ID: 199771

Map ID  
Direction  
Distance  
Elevation

MAP FINDINGS

Site

Database(s)

EDR ID Number  
EPA ID Number

**FRANKLIN BUSINESS CENTER (Continued)**

**U000273004**

Interest Telephone: Not reported  
Preferred ID: 12263  
Interest Start Date: 07/23/1992  
Interest End Date: Not reported  
Activity Flag: Not reported  
TMSP Added: 07/23/1992  
TMSP Last Update: 08/31/2006 14:11:26  
Staff ID Last Update: RSUCHAN  
Source: TALES  
Source ID: 0  
Country Code: USA  
FOR State: Not reported  
FOR Zone: Not reported  
FIPS County Code: 053  
Comments: Not reported

Latitude Longitude:  
Program Id: 201105  
Lat/Long ID: 163831  
Latitude Degrees: 44  
Latitude Minutes: 57  
Latitude Seconds: 45.99  
Longitude Degrees: -93  
Longitude Minutes: 15  
Longitude Seconds: 16.89  
Collection Date: 03/29/2010 17:52:40  
Lat/Long Description: Not reported  
TMSP Added: 03/29/2010 18:43:26  
TMSP Last Update: 03/29/2010 18:43:26  
Staff ID Last Update: MAPT\_NC  
Coord Source Type: Not reported  
Org Name Source: Not reported  
Coord Coll Meth: A1  
Map Scale Code: Not reported  
Source: CORE  
Site ID: 221427  
Spatial ID: 51387936

Tab Site:  
Program Id: 201105  
Facility Code: 19  
Above or Under Code: 2  
Indian Reservation: N  
Ust Registration Date: 09/23/1988 00:00:00  
Ast Registration Date: Not reported  
TMSP Added: 07/23/1992 19:11:05  
TMSP Last Update: 05/23/2003 09:21:02  
Staff ID Last Update: SYS  
Max Monthly Gallons: Not reported  
Vapor Recovery Installed: U  
Vapor Notif Required: U

MAP FINDINGS

Map ID			EDR ID Number
Direction			EPA ID Number
Distance			
Elevation	Site	Database(s)	

---

<b>N67</b> <b>NNW</b> <b>1/8-1/4</b> <b>0.225 mi.</b> <b>1186 ft.</b>	<b>COIN O-MATIC LAUNDRETTE</b> <b>1211 E FRANKLIN AVE</b> <b>MINNEAPOLIS, MN</b>  <b>Site 6 of 11 in cluster N</b>	<b>EDR US Hist Cleaners</b>	<b>1009829376</b> <b>N/A</b>
---	--	-----------------------------	---------------------------------

<b>Relative:</b> <b>Lower</b>	EDR Historical Cleaners: Name: COIN O-MATIC LAUNDRETTE Year: 1960 Type: LAUNDRIES SELF SERVE
<b>Actual:</b> <b>849 ft.</b>	

---

<b>N68</b> <b>NNW</b> <b>1/8-1/4</b> <b>0.226 mi.</b> <b>1191 ft.</b>	<b>BONG H W</b> <b>1205 E FRANKLIN AVE</b> <b>MINNEAPOLIS, MN</b>  <b>Site 7 of 11 in cluster N</b>	<b>EDR US Hist Cleaners</b>	<b>1009829358</b> <b>N/A</b>
---	---	-----------------------------	---------------------------------

<b>Relative:</b> <b>Lower</b>	EDR Historical Cleaners: Name: BONG H W Year: 1925 Type: LAUNDRIES
<b>Actual:</b> <b>849 ft.</b>	

---

<b>N69</b> <b>NNW</b> <b>1/8-1/4</b> <b>0.226 mi.</b> <b>1195 ft.</b>	<b>CROWN AUTO INC</b> <b>1201 E FRANKLIN AVE</b> <b>MINNEAPOLIS, MN 55404</b>  <b>Site 8 of 11 in cluster N</b>	<b>RCRA NonGen / NLR</b> <b>FINDS</b>	<b>1000437251</b> <b>MND981802127</b>
---	---	--	--

<b>Relative:</b> <b>Lower</b>	RCRA NonGen / NLR: Date form received by agency: 03/06/1987 Facility name: CROWN AUTO INC Facility address: 1201 E FRANKLIN AVE MINNEAPOLIS, MN 554042923  EPA ID: MND981802127 Mailing address: 7550 CORPORATE WAY EDEN PRAIRIE, MN 553442005  Contact: Not reported Contact address: Not reported Not reported Contact country: Not reported Contact telephone: Not reported Contact email: Not reported EPA Region: 05 Classification: Non-Generator Description: Handler: Non-Generators do not presently generate hazardous waste
<b>Actual:</b> <b>849 ft.</b>	

<b>Owner/Operator Summary:</b>	
Owner/operator name:	NAME NOT REPORTED
Owner/operator address:	ADDRESS NOT REPORTED CITY NOT REPORTED, AK 99998
Owner/operator country:	Not reported
Owner/operator telephone:	(312) 555-1212
Legal status:	Private
Owner/Operator Type:	Operator
Owner/Op start date:	Not reported
Owner/Op end date:	Not reported
Owner/operator name:	CROWN AUTO INC

Map ID  
Direction  
Distance  
Elevation

MAP FINDINGS

Site

Database(s)

EDR ID Number  
EPA ID Number

**CROWN AUTO INC (Continued)**

**1000437251**

Owner/operator address: 1201 E FRANKLIN AVE  
MINNEAPOLIS, MN 55404  
Owner/operator country: US  
Owner/operator telephone: NONE  
Legal status: Private  
Owner/Operator Type: Owner  
Owner/Op start date: 07/26/1999  
Owner/Op end date: 07/27/1999

Handler Activities Summary:

U.S. importer of hazardous waste: No  
Mixed waste (haz. and radioactive): No  
Recycler of hazardous waste: No  
Transporter of hazardous waste: No  
Treater, storer or disposer of HW: No  
Underground injection activity: No  
On-site burner exemption: No  
Furnace exemption: No  
Used oil fuel burner: No  
Used oil processor: No  
User oil refiner: No  
Used oil fuel marketer to burner: No  
Used oil Specification marketer: No  
Used oil transfer facility: No  
Used oil transporter: No

Hazardous Waste Summary:

Waste code: D001  
Waste name: IGNITABLE HAZARDOUS WASTES ARE THOSE WASTES WHICH HAVE A FLASHPOINT OF LESS THAN 140 DEGREES FAHRENHEIT AS DETERMINED BY A PENSKEY-MARTENS CLOSED CUP FLASH POINT TESTER. ANOTHER METHOD OF DETERMINING THE FLASH POINT OF A WASTE IS TO REVIEW THE MATERIAL SAFETY DATA SHEET, WHICH CAN BE OBTAINED FROM THE MANUFACTURER OR DISTRIBUTOR OF THE MATERIAL. LACQUER THINNER IS AN EXAMPLE OF A COMMONLY USED SOLVENT WHICH WOULD BE CONSIDERED AS IGNITABLE HAZARDOUS WASTE.

Violation Status: No violations found

FINDS:

Registry ID: 110003809512

Environmental Interest/Information System

RCRAInfo is a national information system that supports the Resource Conservation and Recovery Act (RCRA) program through the tracking of events and activities related to facilities that generate, transport, and treat, store, or dispose of hazardous waste. RCRAInfo allows RCRA program staff to track the notification, permit, compliance, and corrective action activities required under RCRA.



Map ID  
Direction  
Distance  
Elevation

MAP FINDINGS

Site

Database(s)

EDR ID Number  
EPA ID Number

**N70**  
**NNW**  
**1/8-1/4**  
**0.226 mi.**  
**1195 ft.**  
**CROWN AUTO INC**  
**1201 E FRANKLIN**  
**MINNEAPOLIS, MN 55404**  
**Site 9 of 11 in cluster N**

**UST**  
**WIMN**  
**Financial Assurance**  
**U003912218**  
**N/A**

**Relative:**  
**Lower**

UST:

Tank:

**Actual:**  
**849 ft.**

MPCA Tank Number: 006  
Tank Registration Date: 05/29/1986 00:00:00  
Tank Storage Capacity: 560  
Tank Dual Use: N  
**Tank Status: Removed**  
Tank Stored Product: Used Or Waste Oil  
Tank Construction Material: Bare/Paint/Asph Coat Steel  
Tank Cathodic Protection: Anode  
Piping Cathodic Protection: None  
Piping Material: Galvanized steel  
Second Contain Tank: Galvanized steel  
Second Contain Pipe: Not reported  
Tank Dispenser: Suction  
Above/ Under Ground: Under Ground  
AST Base Material: Not reported  
Piping Material Description: Not reported  
Unregulated Tank Registration Date: Not reported  
Heating Product Flag: Unknown  
Haz Waste Generator Id: Not reported  
Product Replaced Date: Not reported  
Sludge Disposal Facility: Not reported  
Comments: Not reported  
Date Added: 10/10/1999 10:56:31  
Date Last Updated: 01/07/2013 10:37:07  
Staff Id Who Did The Last Update: RSUCHAN  
In Compliance: Yes  
Serial Number: Not reported

Tank Action:

MPCA Tank Number: 006  
Above Or Underground: Under Ground  
Tank Action ID: 283787  
Contractor Number: Not reported  
Supervisor Number: Not reported  
Tank Action: Install Tank  
Action Date: 09/03/1982 00:00:00  
Action Date Unknown: Not reported  
Corrosion Expert Name: Not reported  
Lab Flag: Not reported  
Date Added: 05/05/2000 08:30:47  
Date Last Updated: 05/04/2002 07:47:12  
Staff Id Who Did The Last Update: TANKS

Tank Compartment:

MPCA Tank Number: 006  
Above Or Underground: Under Ground  
Compartment Number: 1  
Tank Stored Product Code: 24  
Tank Stored Product Desc: WASTE OIL  
Compartment Cap: 560  
Heating: Unknown

Map ID  
Direction  
Distance  
Elevation

MAP FINDINGS

Site

Database(s)

EDR ID Number  
EPA ID Number

**CROWN AUTO INC (Continued)**

**U003912218**

Other Desc: Not reported  
Date Added: 10/10/1999 10:58:00  
Date Last Updated: 05/04/2002 07:47:12  
Staff Id Who Did The Last Update: TANKS

**TabSite:**

Program Interest Id: 191646  
Above Or Underground: Under Ground  
Facility Code: 31  
Indian Reservation: No  
UST Registration Date: 05/29/1986 00:00:00  
AST Registration Date: Not reported  
Date Added: 07/23/1992 19:11:05  
Date Last Updated: 05/23/2003 09:21:00  
Staff Id Who Did The Last Update: SYS  
Max Monthly Gallons: Not reported  
Vapor Recovery Installed: Unknown  
Vapor Notify Required: Unknown

**Lat Long:**

Program Id: 191646  
Latlong ID: 43133  
Latitude Degrees: 44  
Latitude Minutes: 57  
Latitude Seconds: 45.61  
Longitude Degrees: -93  
Longitude Minutes: 15  
Longitude Seconds: 26.52  
Collection Date: 06/14/2011 18:10:22  
LatLong Description: Not reported  
TMSP Added: 08/28/2000 10:32:08  
Date Last Updated: 06/14/2011 18:50:38  
Staff Id Last Updated: MAPT\_NC  
Coord Source Type: 2  
Org Name Source: MPCA

**WIMN:**

Legislative District: 62A  
Status: Active  
Latitude: 44.96267206  
Longitude: -93.25736879  
Coordinate Collection Method: Address Matching House Number  
Activity: Multiple Activities  
MPCA Id: Multiple Activities  
Major Watershed: Mississippi River - Twin Cities

[Click here to access Minnesota Pollution Control Agency:](#)

**MN Financial Assurance 1:**

PROGRAM ID: 191646  
Township Name: Not reported  
Region: 1  
Interest Type: Deleted Tank Site  
ADDR ID: 190518

Map ID  
Direction  
Distance  
Elevation

MAP FINDINGS

Site

Database(s)

EDR ID Number  
EPA ID Number

**CROWN AUTO INC (Continued)**

**U003912218**

Interest Telephone: 6128714661  
Preferred ID: 2137  
Interest Start Date: 07/23/1992  
Interest End Date: Not reported  
Activity Flag: Not reported  
TMSP Added: 07/23/1992  
TMSP Last Update: 08/28/2006 12:46:30  
Staff ID Last Update: RSUCHAN  
Source: TALES  
Source ID: 0  
Country Code: USA  
FOR State: Not reported  
FOR Zone: Not reported  
FIPS County Code: 053  
Comments: Not reported

PROGRAM ID: 191646  
Township Name: Not reported  
Region: 1  
Interest Type: Tank site  
ADDR ID: 190518  
Interest Telephone: NO CORE PI PH.  
Preferred ID: 2137  
Interest Start Date: 07/23/1992  
Interest End Date: Not reported  
Activity Flag: N  
TMSP Added: 08/28/2006  
TMSP Last Update: 06/14/2011 10:55:36  
Staff ID Last Update: BOLSON1  
Source: CORE  
Source ID: 38810  
Country Code: USA  
FOR State: Not reported  
FOR Zone: Not reported  
FIPS County Code: 053  
Comments: Not reported

Latitude Longitude:  
Program Id: 191646  
Lat/Long ID: 43133  
Latitude Degrees: 44  
Latitude Minutes: 57  
Latitude Seconds: 45.61  
Longitude Degrees: -93  
Longitude Minutes: 15  
Longitude Seconds: 26.52  
Collection Date: 06/14/2011 18:10:22  
Lat/Long Description: Not reported  
TMSP Added: 08/28/2000 10:32:08  
TMSP Last Update: 06/14/2011 18:50:38  
Staff ID Last Update: MAPT\_NC  
Coord Source Type: 2  
Org Name Source: MPCA  
Coord Coll Meth: A1  
Map Scale Code: E  
Source: CORE  
Site ID: 38810

Map ID  
Direction  
Distance  
Elevation

MAP FINDINGS

Site

Database(s)

EDR ID Number  
EPA ID Number

**CROWN AUTO INC (Continued)**

**U003912218**

Spatial ID: 51373349

Tab Site:

Program Id: 191646  
Facility Code: 31  
Above or Under Code: 2  
Indian Reservation: N  
Ust Registration Date: 05/29/1986 00:00:00  
Ast Registration Date: Not reported  
TMSP Added: 07/23/1992 19:11:05  
TMSP Last Update: 05/23/2003 09:21:00  
Staff ID Last Update: SYS  
Max Monthly Gallons: Not reported  
Vapor Recovery Installed: U  
Vapor Notif Required: U

**M71**  
**NNE**  
**1/8-1/4**  
**0.230 mi.**  
**1212 ft.**

**STAN S CLASSIC CARS**  
**1409 E FRANKLIN AVE**  
**MINNEAPOLIS, MN**  
**Site 8 of 8 in cluster M**

**EDR US Hist Auto Stat** **1009837173**  
**N/A**

**Relative:**  
**Lower**  
**Actual:**  
**846 ft.**

EDR Historical Auto Stations:  
Name: STAN S CLASSIC CARS  
Year: 1985  
Type: AUTOMOBILE REPAIRING

**O72**  
**NNE**  
**1/8-1/4**  
**0.232 mi.**  
**1225 ft.**

**WAHL HARRY F**  
**1411 E FRANKLIN AVE**  
**MINNEAPOLIS, MN**  
**Site 1 of 10 in cluster O**

**EDR US Hist Auto Stat** **1009837185**  
**N/A**

**Relative:**  
**Lower**  
**Actual:**  
**846 ft.**

EDR Historical Auto Stations:  
Name: EAGLE MOTOR WORKS  
Year: 1925  
Type: AUTOMOBILE REPAIRERS  
  
Name: WAHL HARRY F  
Year: 1935  
Type: AUTOMOBILE GARAGES

**P73**  
**SE**  
**1/8-1/4**  
**0.233 mi.**  
**1231 ft.**

**OPEN ARMS - MINNEAPOLIS**  
**2500 BLOOMINGTON AVE S**  
**MINNEAPOLIS, MN 55404**  
**Site 1 of 2 in cluster P**

**WIMN** **S110438069**  
**N/A**

**Relative:**  
**Higher**  
**Actual:**  
**853 ft.**

WIMN:  
Legislative District: 62A  
Status: Inactive  
Latitude: 44.95722221  
Longitude: -93.25249999

Map ID  
 Direction  
 Distance  
 Elevation

MAP FINDINGS

Site

Database(s)

EDR ID Number  
 EPA ID Number

**OPEN ARMS - MINNEAPOLIS (Continued)**

**S110438069**

Coordinate Collection Method: GPS - Other  
 Activity: Construction Stormwater Permit  
 MPCA Id: C00027772  
 Major Watershed: Mississippi River - Twin Cities

[Click here to access Minnesota Pollution Control Agency:](#)

**P74**  
**SE**  
 1/8-1/4  
 0.236 mi.  
 1248 ft.

**MC KAY GEO M**  
**2504 BLOOMINGTON AVE**  
**MINNEAPOLIS, MN**

**EDR US Hist Auto Stat**

**1009839092**  
**N/A**

**Site 2 of 2 in cluster P**

**Relative:**  
**Higher**

EDR Historical Auto Stations:

Name: MC KAY GEO M  
 Year: 1930

**Actual:**  
**853 ft.**

Type: AUTOMOBILE REPAIRING AND SERVICE STATIONS

Name: R E FRED B  
 Year: 1935  
 Type: AUTOMOBILE REPAIRING AND SERVICE STATIONS

Name: TERRY S SERVICE GARAGE  
 Year: 1955  
 Type: AUTOMOBILE REPAIRING

**O75**  
**NNE**  
 1/8-1/4  
 0.237 mi.  
 1249 ft.

**ELECTRIC LAUNDRY INC**  
**1417 FRANKLIN AVE E**  
**MINNEAPOLIS, MN**

**EDR US Hist Cleaners**

**1009829622**  
**N/A**

**Site 2 of 10 in cluster O**

**Relative:**  
**Lower**

EDR Historical Cleaners:

Name: ELECTRIC LAUNDRY INC  
 Year: 1930

**Actual:**  
**846 ft.**

Type: LAUNDRIES STEAM

**Q76**  
**East**  
 1/8-1/4  
 0.237 mi.  
 1249 ft.

**FRANKLIN STATION TOWNHOMES**  
**SEE LOCATION DESCRIPTION**  
**MINNEAPOLIS, MN 55404**

**MN LS**  
**WIMN**

**S106342974**  
**N/A**

**Site 1 of 2 in cluster Q**

**Relative:**  
**Lower**

MN LS:

Link ID: 5842  
 EPA ID: Not reported  
 MPCA ID: VP17840  
 Method: M1  
 CERCLIS: No  
 National Priorities List: No  
 PLP: No  
 Voluntary Cleanup & Investigation: Yes  
 RCRA Treatment Storage & Disposal: No  
 RCRA Generator: No  
 Solid Waste Permit: No

**Actual:**  
**849 ft.**

Map ID  
 Direction  
 Distance  
 Elevation

MAP FINDINGS

Site

Database(s)

EDR ID Number  
 EPA ID Number

**FRANKLIN STATION TOWNHOMES (Continued)**

**S106342974**

Dumps: No  
 No Further Remedial Action Planned: No  
 Delisted From PLP By MPCA: No  
 LCP: No  
 Brownfield: No  
 Entity Type: VIC

WIMN:

Legislative District: 62A  
 Status: Inactive  
 Latitude: 44.95897674  
 Longitude: -93.25105286  
 Coordinate Collection Method: Manual  
 Activity: Voluntary Investigation & Cleanup (VIC)  
 MPCA Id: VP17840  
 Major Watershed: Mississippi River - Twin Cities

[Click here to access Minnesota Pollution Control Agency:](#)

R77  
 NNW  
 1/8-1/4  
 0.237 mi.  
 1250 ft.

**FORMER FRANKLIN AVENUE GAS STATION**  
**1120 E FRANKLIN AVE**  
**MINNEAPOLIS, MN 55404**  
 Site 1 of 3 in cluster R

LUST S110697533  
 Financial Assurance N/A  
 WIMN

Relative:  
 Lower

LUST:

Actual:  
 850 ft.

Leak ID: 18221  
 MNPCA ID: 58959030  
 Site ID: 58959027  
 Source: CORE  
 Interest Type: Leak Site  
 Interest Phone: NO CORE PI PH.  
 Interest Start Date: 11/12/2010 00:00:00  
 Interest End Date: Not reported  
 Release Discovered Date: 11/09/2010  
 Leak Reported Date: 11/10/2010  
 Leak Site: Leak Site - Tank and Petroleum Contamination  
 File Archive Box: Not reported  
 File Archive Lot: Not reported  
 Soil Digout Date: Not reported  
 Cubic Yards Excavated: Not reported  
 Conditional Closure Date: Not reported  
**Complete Site Closure Date: 10/07/2011 00:00:00**  
 Contaminated Soils Remaining: Yes  
 Enforcement Action Begin Date: 11/17/2010  
 LUST Trust Eligible: No  
 Offsite Contamination: No  
 Reimbursement Awarded: No  
 Std Letter Response Date: 12/20/2010  
 Surface Water Impact: No  
 Utility Project Flag: No  
 TMSP Added: 11/12/2010 09:27:09  
 TMSP Last Update: 01/22/2014 15:57:33  
 Staff Id Last Update: MKOPLIT  
 Release From AST: No  
 Release From UST: Yes  
 Tank Registration Status Code: F

Map ID  
Direction  
Distance  
Elevation

MAP FINDINGS

Site

Database(s)

EDR ID Number  
EPA ID Number

**FORMER FRANKLIN AVENUE GAS STATION (Continued)**

**S110697533**

VPIC Application Date: Not reported  
VPIC Acres: Not reported  
Addr Id: 58959024  
Township Name: Not reported  
Active Flag: Yes  
Country Code: USA  
Foreign State: Not reported  
Foreign Zone: Not reported  
State County Code: MN  
Vapor Intrusion Checked Flag: No  
Soil Gas Data Collected Flag: No  
Soil Gas Action Level Flag: Not reported  
Sub Slab Sample Collected Flag: Not reported  
Indoor Air Collected Flag: Not reported  
Vapor Intrusion Action Flag: Not reported  
Vapor Intrusion Comments: minimal contamination, no receptors of concern  
Soil Gas Data Comments: minimal contamination, no receptors of concern  
Comments: Not reported

Leak GW Info:  
MN PCA ID: 58959030  
Dw Supply Contam: Not reported  
Free Product Observed: Not reported  
Free Product Thickness: Not reported  
Ground Water Contam: No  
GW Cleanup Goal: Not reported  
Gw Exceeds Cleanup Goal: Not reported  
Cleanup Goal Achieved: Not reported  
Water Supply Exceeds Ral: Not reported  
Well Type Code: Not reported  
Impacted Aquifer Code: Not reported  
TMSP Added: 10/10/2011 11:14:38  
TMSP Last Update: 10/10/2011 11:18:32  
Staff Id Last Update: JKAEHLE  
Mtbe Present Now: Not reported  
Mtbe Present Historically: Not reported  
Mtbe High Ug Per Liter Char: Not reported  
Mtbe High Ug Per Liter Numb: Not reported  
Mtbe High Level Date: Not reported  
Free Product At Close: No  
Staff Id Ass: 1612  
PWS Well: N  
Prot Flag: No  
Sens Flag: No

Leak Product Released:  
MN PCA ID: 58959030  
Prod Released Sequence Id: 134794  
Leak Product: Diesel  
Tmsp Added: 11/12/2010 09:27:09  
Tmsp Last\_updt: 11/12/2010 09:27:09  
Staff Id Last Updt: KFUNK  
MN PCA ID: 58959030  
Prod Released Sequence Id: 134795  
Leak Product: Gasoline, Type Unknown  
Tmsp Added: 11/12/2010 09:27:09  
Tmsp Last\_updt: 11/12/2010 09:27:09  
Staff Id Last Updt: KFUNK

Map ID  
Direction  
Distance  
Elevation

MAP FINDINGS

Site

Database(s)

EDR ID Number  
EPA ID Number

**FORMER FRANKLIN AVENUE GAS STATION (Continued)**

**S110697533**

MN Financial Assurance 1:

PROGRAM ID: 58959030  
Township Name: Not reported  
Region: 1  
Interest Type: Leak Site  
ADDR ID: 58959024  
Interest Telephone: NO CORE PI PH.  
Preferred ID: 18221  
Interest Start Date: 11/12/2010  
Interest End Date: Not reported  
Activity Flag: N  
TMSP Added: 11/12/2010  
TMSP Last Update: 10/10/2013 11:54:30  
Staff ID Last Update: SVANPAT  
Source: CORE  
Source ID: 58959027  
Country Code: USA  
FOR State: Not reported  
FOR Zone: Not reported  
FIPS County Code: 053  
Comments: Not reported

PROGRAM ID: 60948738  
Township Name: Not reported  
Region: 1  
Interest Type: Petroleum Brownfield  
ADDR ID: 58959024  
Interest Telephone: NO CORE PI PH.  
Preferred ID: 4003  
Interest Start Date: 09/14/2011  
Interest End Date: 10/07/2011  
Activity Flag: N  
TMSP Added: 09/14/2011  
TMSP Last Update: 03/19/2013 13:26:55  
Staff ID Last Update: RSUCHAN  
Source: CORE  
Source ID: 60948735  
Country Code: USA  
FOR State: Not reported  
FOR Zone: Not reported  
FIPS County Code: 053  
Comments: Not reported

PROGRAM ID: 67169160  
Township Name: Not reported  
Region: 1  
Interest Type: Petroleum Brownfield  
ADDR ID: 58959024  
Interest Telephone: NO CORE PI PH.  
Preferred ID: 4454  
Interest Start Date: 10/25/2013  
Interest End Date: Not reported  
Activity Flag: Y  
TMSP Added: 11/01/2013  
TMSP Last Update: 12/31/2013 11:16:42  
Staff ID Last Update: MKOPLIT  
Source: CORE



Map ID  
Direction  
Distance  
Elevation

MAP FINDINGS

Site

Database(s)

EDR ID Number  
EPA ID Number

**FORMER FRANKLIN AVENUE GAS STATION (Continued)**

**S110697533**

Source ID: 60948735  
Country Code: USA  
FOR State: Not reported  
FOR Zone: Not reported  
FIPS County Code: 053  
Comments: Not reported

Latitude Longitude:  
Program Id: 60948738  
Lat/Long ID: 0  
Latitude Degrees: Not reported  
Latitude Minutes: Not reported  
Latitude Seconds: Not reported  
Longitude Degrees: Not reported  
Longitude Minutes: Not reported  
Longitude Seconds: Not reported  
Collection Date: Not reported  
Lat/Long Description: Main Site Building  
TMSP Added: 09/26/2011 13:54:23  
TMSP Last Update: 10/10/2011 11:29:14  
Staff ID Last Update: JKAEHLE  
Coord Source Type: Not reported  
Org Name Source: Not reported  
Coord Coll Meth: Not reported  
Map Scale Code: Not reported  
Source: TALES  
Site ID: 60948735  
Spatial ID: 60948739

Program Id: 60948738  
Lat/Long ID: 195560  
Latitude Degrees: 44  
Latitude Minutes: 57  
Latitude Seconds: 46.69  
Longitude Degrees: -93  
Longitude Minutes: 15  
Longitude Seconds: 25.15  
Collection Date: 10/10/2011 11:28:31  
Lat/Long Description: Not reported  
TMSP Added: 09/14/2011 17:56:15  
TMSP Last Update: 10/10/2011 11:28:31  
Staff ID Last Update: MAPTOOL  
Coord Source Type: Not reported  
Org Name Source: Not reported  
Coord Coll Meth: DM  
Map Scale Code: Not reported  
Source: CORE  
Site ID: 60948735  
Spatial ID: 60948739

Staff Name:  
Program Id: 60948738  
Staff Sequence ID: 145119  
Staff Type: Not reported  
Staff Name: Not reported  
TMSP Added: 09/14/2011 13:48:55

Map ID  
Direction  
Distance  
Elevation

MAP FINDINGS

Site

Database(s)

EDR ID Number  
EPA ID Number

**FORMER FRANKLIN AVENUE GAS STATION (Continued)**

**S110697533**

TMSP Last Update: 01/20/2012 10:39:38  
Staff ID Last Update: RSUCHAN  
Last Name: Not reported  
First Name: Not reported  
Middle Initial: Not reported  
Functional Area Code: LPM  
Staff ID Number: 3226

Latitude Longitude:  
Program Id: 67169160  
Lat/Long ID: 0  
Latitude Degrees: Not reported  
Latitude Minutes: Not reported  
Latitude Seconds: Not reported  
Longitude Degrees: Not reported  
Longitude Minutes: Not reported  
Longitude Seconds: Not reported  
Collection Date: Not reported  
Lat/Long Description: Not reported  
TMSP Added: 11/12/2013 09:35:40  
TMSP Last Update: 11/12/2013 09:35:40  
Staff ID Last Update: MKOPLIT  
Coord Source Type: Not reported  
Org Name Source: Not reported  
Coord Coll Meth: Not reported  
Map Scale Code: Not reported  
Source: TALES  
Site ID: 60948735  
Spatial ID: 67169161

Program Id: 67169160  
Lat/Long ID: 195560  
Latitude Degrees: 44  
Latitude Minutes: 57  
Latitude Seconds: 46.69  
Longitude Degrees: -93  
Longitude Minutes: 15  
Longitude Seconds: 25.15  
Collection Date: 10/10/2011 11:28:31  
Lat/Long Description: Not reported  
TMSP Added: 09/14/2011 17:56:15  
TMSP Last Update: 10/10/2011 11:28:31  
Staff ID Last Update: MAPTOOL  
Coord Source Type: Not reported  
Org Name Source: Not reported  
Coord Coll Meth: DM  
Map Scale Code: Not reported  
Source: CORE  
Site ID: 60948735  
Spatial ID: 67169161

Staff Name:  
Program Id: 67169160  
Staff Sequence ID: 159596  
Staff Type: Not reported

Map ID  
Direction  
Distance  
Elevation

MAP FINDINGS

Site

Database(s)

EDR ID Number  
EPA ID Number

**FORMER FRANKLIN AVENUE GAS STATION (Continued)**

**S110697533**

Staff Name: Not reported  
TMSP Added: 11/01/2013 15:50:10  
TMSP Last Update: 11/01/2013 15:50:10  
Staff ID Last Update: SVANPAT  
Last Name: Not reported  
First Name: Not reported  
Middle Initial: Not reported  
Functional Area Code: LPM  
Staff ID Number: 3311

Program Id: 67169160  
Staff Sequence ID: 159597  
Staff Type: Not reported  
Staff Name: Not reported  
TMSP Added: 11/01/2013 15:50:10  
TMSP Last Update: 11/01/2013 15:50:10  
Staff ID Last Update: SVANPAT  
Last Name: Not reported  
First Name: Not reported  
Middle Initial: Not reported  
Functional Area Code: HYD  
Staff ID Number: 9777

Latitude Longitude:  
Program Id: 58959030  
Lat/Long ID: 0  
Latitude Degrees: Not reported  
Latitude Minutes: Not reported  
Latitude Seconds: Not reported  
Longitude Degrees: Not reported  
Longitude Minutes: Not reported  
Longitude Seconds: Not reported  
Collection Date: Not reported  
Lat/Long Description: Main Site Building  
TMSP Added: 11/17/2010 10:37:23  
TMSP Last Update: 10/10/2011 11:21:17  
Staff ID Last Update: JKAEHLE  
Coord Source Type: Not reported  
Org Name Source: Not reported  
Coord Coll Meth: Not reported  
Map Scale Code: Not reported  
Source: TALES  
Site ID: 58959027  
Spatial ID: 58959031

Program Id: 58959030  
Lat/Long ID: 192234  
Latitude Degrees: 44  
Latitude Minutes: 57  
Latitude Seconds: 46.72  
Longitude Degrees: -93  
Longitude Minutes: 15  
Longitude Seconds: 25.18  
Collection Date: 10/10/2011 11:20:56  
Lat/Long Description: Not reported  
TMSP Added: 11/12/2010 17:55:35

Map ID  
Direction  
Distance  
Elevation

MAP FINDINGS

Site

Database(s)

EDR ID Number  
EPA ID Number

**FORMER FRANKLIN AVENUE GAS STATION (Continued)**

**S110697533**

TMSP Last Update: 10/10/2011 11:20:56  
Staff ID Last Update: MAPTOOL  
Coord Source Type: Not reported  
Org Name Source: Not reported  
Coord Coll Meth: DM  
Map Scale Code: Not reported  
Source: CORE  
Site ID: 58959027  
Spatial ID: 58959031

**Staff Name:**

Program Id: 58959030  
Staff Sequence ID: 145784  
Staff Type: Not reported  
Staff Name: Not reported  
TMSP Added: 10/10/2011 11:13:34  
TMSP Last Update: 01/20/2012 10:39:37  
Staff ID Last Update: RSUCHAN  
Last Name: Not reported  
First Name: Not reported  
Middle Initial: Not reported  
Functional Area Code: HYD  
Staff ID Number: 1612

Program Id: 58959030  
Staff Sequence ID: 134796  
Staff Type: Not reported  
Staff Name: Not reported  
TMSP Added: 11/12/2010 09:27:09  
TMSP Last Update: 01/20/2012 10:39:38  
Staff ID Last Update: RSUCHAN  
Last Name: Not reported  
First Name: Not reported  
Middle Initial: Not reported  
Functional Area Code: LPM  
Staff ID Number: 3226

**WIMN:**

Legislative District: 62A  
Status: Active  
Latitude: 44.96297955  
Longitude: -93.25699455  
Coordinate Collection Method: Digitized - Map Tool  
Activity: Multiple Activities  
MPCA Id: Multiple Activities  
Major Watershed: Mississippi River - Twin Cities

[Click here to access Minnesota Pollution Control Agency:](#)

Map ID  
 Direction  
 Distance  
 Elevation

MAP FINDINGS

Site

Database(s)

EDR ID Number  
 EPA ID Number

**Q78**      **FRANKLIN STATION TOWNHOMES**  
**East**      **2406-09 16TH AVE. S, 2410 17TH AVE. S.,**  
**1/8-1/4**      **MINNEAPOLIS, MN 55404**  
**0.237 mi.**  
**1253 ft.**      **Site 2 of 2 in cluster Q**

**SRS**      **S106034454**  
**VIC**      **N/A**

**Relative:**  
**Lower**

MN SRS:

Facility ID: VP17840  
 SEC Address: 1529-1619 E. 24th St.  
 Link Id: 5842  
 Facility Type: Other  
 Active: False  
 Pay Complete: False  
 MPCA Region: Metro  
 Size Acres: 1.37  
 HRS Score: Not reported  
 Enforcement Lead Agency: MPCA  
 Federal Defferal Plot: False  
 Petroleum Brownfields Prog?: False  
 Emergency: False  
 Site Classification: False  
 RD/RA: False  
 RL/FS: False  
 Fund financed: False  
 Npl: False  
 Plp: False  
 District: Metro  
 Program Referred from: Not reported  
 Program Interest: VIC

**Actual:**  
**849 ft.**

Physical Location: Phillips Neighborhood: 2406-2409 16th Avenue South, 2410 17th Avenue South, 1529-1629 East 24th Street. This is basically most of the north end of two city blocks, with 24th St E. to N, Bloomington Ave to W, 17th Ave S to E, and the first alley to S.

Natural Source damage: False  
 Clean up Cost: Not reported  
 Indian Reservation: False  
 Reserve Name: Not reported  
 MPCA Owned Wells at site: False  
 Created By: Pjensen  
 Date Created: 07/21/2003  
 Date Last Updated: 08/16/2007  
 Federal Facility: False  
 Primary Funding Source: Not reported  
 EPA Id: Not reported  
 MPCA Id: Not reported  
 Alpha Sort: Not reported  
 Legal Distt: 61A  
 Congressional Distt: Not reported  
 Public Land Survey Method: Not reported  
 Map Scale For PLS Locational Data: Not reported  
 Township 2: Not reported  
 Range: Not reported  
 PLS Township Suffix: Not reported  
 section: Not reported  
 PLS Qtr Section (160 Acres): Not reported  
 PLS Qtr-Qtr Section (40 Acres): Not reported  
 Pls Qtr-Qtr-Qtr Section (10 Acres): Not reported  
 Pls Qtr-Qtr-Qtr-Qtr Secion (2.5 Acres): Not reported  
 Quad: Not reported

Map ID  
Direction  
Distance  
Elevation

MAP FINDINGS

Site

Database(s)

EDR ID Number  
EPA ID Number

**FRANKLIN STATION TOWNHOMES (Continued)**

**S106034454**

NAD Number: 83  
Desc Of UTM Coord Pt: Not reported  
UTM Coord Pt Data Source: Not reported  
Org Providing UTM Coord Point Data: Not reported  
mpcapgmac: Not reported  
Utm Coord Pt Data Collection Method: Not reported  
Date Of Utm Coord Pt Data Collection: Not reported  
COL Date Qual: Not reported  
Map Scale: Not reported  
verifmeth: Not reported  
horizref: Not reported  
Utm Source: U  
Utm Method: M1  
Utm Scale: A  
Utm Accuracy: U  
Utm East: 480198.90999999997  
Utm North: 4978424  
Utm Zone: 15  
Basin Code: Not reported  
Major Watershed: Not reported  
Minor Watershed: Not reported  
Public Land Survey Method 2: Not reported  
Map Scale For PLS Locational Data 2: Not reported  
Township 2: Not reported  
Range 2: Not reported  
PLS Township Suffix 2: Not reported  
Section 2: Not reported  
PLS Qtr Section (160 Acres) 2: Not reported  
PLS Qtr-Qtr Section (40 Acres) 2: Not reported  
PLS Qtr-Qtr Section (10 Acres) 2: Not reported  
PLS Qtr-Qtr Section (2.5 Acres) 2: Not reported  
Quad 2: Not reported  
File Location: Archival Storage  
VIC Application GIS: False  
Notes: Received MPCA TBA assistance for Phase I, Phase II and RAP development to address arsenic-impacted soil at this residential redevelopment site.  
Contact Type: Staff PL/PM (Project Leader/Project Manager)s  
Company Name: MPCA  
Contact Address: 520 Lafayette Rd N  
Contact Address 2: Not reported  
Contact City,St,Zip: St. Paul, MN 551554194  
Contact Province: Not reported  
Contact Country: Not reported  
Contact Postal code: Not reported  
Contact Phone: (651) 757-1459  
Contact Phone Ext: Not reported  
Contact Fax: Not reported  
Contact E-mail: Not reported  
Contact Cell Phone: Not reported  
Contact Information Last Updated: 2003-07-22 00:00:00  
Misc Contact Info: Not reported  
Receive Invoice: F  
Staff Id Num: 3408

Contact Type: Staff TA (Technical Analyst)  
Company Name: MPCA

Map ID  
Direction  
Distance  
Elevation

MAP FINDINGS

Site

Database(s)

EDR ID Number  
EPA ID Number

**FRANKLIN STATION TOWNHOMES (Continued)**

**S106034454**

Contact Address: 520 Lafayette Rd N  
Contact Address 2: Not reported  
Contact City,St,Zip: St. Paul, MN 551554194  
Contact Province: Not reported  
Contact Country: Not reported  
Contact Postal code: Not reported  
Contact Phone: 6512822381  
Contact Phone Ext: Not reported  
Contact Fax: Not reported  
Contact E-mail: Not reported  
Contact Cell Phone: Not reported  
Contact Information Last Updated: 2003-07-22 00:00:00  
Misc Contact Info: Not reported  
Receive Invoice: F  
Staff Id Num: 3363

Contact Type: Voluntary Party  
Company Name: Powderhorn Residents Group, Inc  
Contact Address: 2017 E. 38th Street  
Contact Address 2: Not reported  
Contact City,St,Zip: Minneapolis, MN 55407  
Contact Province: Not reported  
Contact Country: Not reported  
Contact Postal code: Not reported  
Contact Phone: 6127217556  
Contact Phone Ext: Not reported  
Contact Fax: 6127217708  
Contact E-mail: kathy.prg@mtn.org  
Contact Cell Phone: Not reported  
Contact Information Last Updated: 2003-07-22 00:00:00  
Misc Contact Info: Not reported  
Receive Invoice: T  
Staff Id Num: Not reported

Contact Type: Consultant  
Company Name: STS Consultants, Ltd.  
Contact Address: 10900 73rd Avenue North  
Contact Address 2: Suite 150  
Contact City,St,Zip: Maple Grove, MN 55369  
Contact Province: Not reported  
Contact Country: Not reported  
Contact Postal code: Not reported  
Contact Phone: 7633156300  
Contact Phone Ext: Not reported  
Contact Fax: 7633151836  
Contact E-mail: Not reported  
Contact Cell Phone: Not reported  
Contact Information Last Updated: 2003-07-22 00:00:00  
Misc Contact Info: Not reported  
Receive Invoice: F  
Staff Id Num: Not reported

Contact Type: Legal Counsel  
Company Name: Fagre & Benson  
Contact Address: 2200 Wells Fargo Center  
Contact Address 2: Not reported  
Contact City,St,Zip: Minneapolis, MN 55402

Map ID  
Direction  
Distance  
Elevation

MAP FINDINGS

Site

Database(s)

EDR ID Number  
EPA ID Number

**FRANKLIN STATION TOWNHOMES (Continued)**

**S106034454**

Contact Province: Not reported  
Contact Country: Not reported  
Contact Postal code: Not reported  
Contact Phone: 6127666833  
Contact Phone Ext: Not reported  
Contact Fax: 6127661600  
Contact E-mail: achristy@faegre.com  
Contact Cell Phone: Not reported  
Contact Information Last Updated: 2003-07-22 00:00:00  
Misc Contact Info: Not reported  
Receive Invoice: F  
Staff Id Num: Not reported

Contact Type: Staff Other (Title Not Listed)  
Company Name: MPCA  
Contact Address: 520 Lafayette Rd N  
Contact Address 2: Not reported  
Contact City,St,Zip: St. Paul, MN 551554194  
Contact Province: Not reported  
Contact Country: Not reported  
Contact Postal code: Not reported  
Contact Phone: (651) 757-7349  
Contact Phone Ext: Not reported  
Contact Fax: 6512969707  
Contact E-mail: thomas.whear@state.mn.us  
Contact Cell Phone: Not reported  
Contact Information Last Updated: 2004-04-30 00:00:00  
Misc Contact Info: Not reported  
Receive Invoice: F  
Staff Id Num: 3445

Contaminant Id: Not reported  
Contaminated Media: Not reported  
Req Cleanup Concluded: Not reported  
Cleanup Lvl Measure Units: Not reported  
Basis For Req Cleanup Lvl: Not reported  
Max Residual Contamination: Not reported  
Date Info Last Updated: 2003-09-26 00:00:00

Contaminant Id: Arsenic  
Contaminated Media: Soil  
Req Cleanup Concluded: 10  
Cleanup Lvl Measure Units: mg/Kg  
Basis For Req Cleanup Lvl: SRV (Soil Reference Value)  
Max Residual Contamination: 328  
Date Info Last Updated: 2004-04-20 00:00:00

Facid: VP17840  
Event: 156  
Additional Information: for excavation of As-contaminated soil  
Start Date: Not reported  
End Date: 2003-10-30 00:00:00  
Planned Start Date: Not reported  
Planned End Date: Not reported  
Date Info Last Updated: 2003-10-28 00:00:00  
Record Number: 17553



Map ID  
Direction  
Distance  
Elevation

MAP FINDINGS

Site

Database(s)

EDR ID Number  
EPA ID Number

**FRANKLIN STATION TOWNHOMES (Continued)**

**S106034454**

Facid: VP17840  
Event: 221  
Additional Information: Ph I ESA  
Start Date: Not reported  
End Date: 2003-02-15 00:00:00  
Planned Start Date: Not reported  
Planned End Date: Not reported  
Date Info Last Updated: 2003-08-08 00:00:00  
Record Number: 17116

Facid: VP17840  
Event: 222  
Additional Information: Evaluation of surface soil for Pb and As  
Start Date: 2003-04-25 00:00:00  
End Date: 2003-09-15 00:00:00  
Planned Start Date: Not reported  
Planned End Date: Not reported  
Date Info Last Updated: 2003-08-08 00:00:00  
Record Number: 17117

Facid: VP17840  
Event: 224  
Additional Information: Phase I, Phase II and RAP development to address arsenic-impacted soil  
Start Date: 2003-02-01 00:00:00  
End Date: 2003-11-25 00:00:00  
Planned Start Date: Not reported  
Planned End Date: Not reported  
Date Info Last Updated: 2012-06-19 00:00:00  
Record Number: 33841

Facid: VP17840  
Event: Remedial Action  
Additional Information: excavation and disposal of As-contaminated soil  
Start Date: 2003-11-21 00:00:00  
End Date: 2003-11-25 00:00:00  
Planned Start Date: Not reported  
Planned End Date: Not reported  
Date Info Last Updated: 2004-04-19 00:00:00  
Record Number: 18442

Facid: VP17840  
Event: VIC Program Participation Dates (Start/End)  
Additional Information: None Entered  
Start Date: 2003-07-21 00:00:00  
End Date: 2004-06-30 00:00:00  
Planned Start Date: Not reported  
Planned End Date: Not reported  
Date Info Last Updated: 2003-07-22 00:00:00  
Record Number: 16970

Facid: VP17840  
Event: No Action Letter Sent  
Additional Information: for arsenic-impacted soil  
Start Date: Not reported  
End Date: 2004-04-29 00:00:00  
Planned Start Date: Not reported  
Planned End Date: Not reported

Map ID  
Direction  
Distance  
Elevation

MAP FINDINGS

Site

Database(s)

EDR ID Number  
EPA ID Number

**FRANKLIN STATION TOWNHOMES (Continued)**

**S106034454**

Date Info Last Updated: 2004-04-29 00:00:00  
Record Number: 18487  
  
Facid: VP17840  
Event: No Association Determination Issued  
Additional Information: for pruchase, RAP Implementation, construction  
Start Date: Not reported  
End Date: 2003-10-08 00:00:00  
Planned Start Date: Not reported  
Planned End Date: Not reported  
Date Info Last Updated: 2003-10-09 00:00:00  
Record Number: 17432

Facid: VP17840  
GW Receipts Prot by Rem Actn: Not reported  
Ecological receptors present: False  
Type of ecological receptors: Not reported  
Acres of contaminated soil: Not reported  
Volume of contaminated soil: 275  
Acres of surface water impacted: Not reported  
Acres of wetland impacted: Not reported  
Acres of sediment impacted: Not reported  
GW Plume Area Acres: Not reported  
Cleanup Conducted: True  
Acres of Contam Soil remediate: Not reported  
Volume of Soil Cleaned: 275  
# Municipal wells contamd: Not reported  
# Dom wells contam: Not reported  
# People Impct SW intake contam: Not reported  
# Drums Revolved from site: Not reported  
Yr Soil Remediated: Not reported  
Acres of Soil w/ Restrict Access: Not reported  
Yr IC remedy complete: Not reported  
Yr GW remedy completed: Not reported  
Year GWIC completed: Not reported  
Acres of wetland of sediment remediated: Not reported  
Public financing: False  
Assurance help: True  
Land use Classfn At Site: Residential  
Land use Vicinity Of Site: Residential  
Deed notif Present On Site: False  
Restrictive Covenant Present: False  
Restrictions: None needed; complete cleanup  
GW Pump and Treat Used at site: False  
Quaternary Perched: False  
Quaternary Water Table: False  
Quaternary Confined: False  
Cretaceous: False  
Plattville: False  
St. peter: False  
Prairie Duchien: False  
Jordan: False  
Ironton/Galesville: False  
Mt Simon Hinckley: False  
Precambrian Undifferentiated: False  
Other/Unknown Aquifier: False  
Date Info Last Updated: 2004-04-30 00:00:00

Map ID  
Direction  
Distance  
Elevation

MAP FINDINGS

Site

Database(s)

EDR ID Number  
EPA ID Number

**FRANKLIN STATION TOWNHOMES (Continued)**

**S106034454**

Inst Control Info Updated: 2004-04-30 00:00:00  
Inst Control Filed Location: Not reported  
SW Classification (Primary): Not reported  
SW Classification (Secondary): Not reported  
Miscellaneous: Excavation and disposal of surface soil contaminated by arsenic,  
probably related to nearby former grasshopper pesticide facility.  
SW Comments: Not reported

**MN Voluntary Investigation Cleanup Program:**

Facility ID: VP17840  
Facility Type: Other  
Facility Address 2: 1529-1619 E. 24th St.  
Core Program Interest Id: 337229  
Link Id: 5842  
Active: False  
Pay Complete: False  
MPCA Region: Metro  
Size Acres: 1.37  
HRS Score: Not reported  
Enforcement Lead Agency: MPCA  
Federal Defferal Plot: False  
Petroleum Brownfields Prog?: False  
Emergency: False  
Site Classification: False  
RD/RA: False  
RL/FS: False  
Fund financed: False  
Npl: False  
Plp: False  
District: Metro  
Program Referred from: Not reported  
Program Interest: VIC  
Physical Location: Phillips Neighborhood: 2406-2409 16th Avenue South, 2410 17th Avenue  
South, 1529-1629 East 24th Street. This is basically most of the north  
end of two city blocks, with 24th St E. to N, Bloomington Ave to W,  
17th Ave S to E, and the first alley to S.  
Natural Source damage: False  
Clean up Cost: Not reported  
Indian Reservation: False  
Reservation Name: Not reported  
MPCA Owned Wells at site: False  
Created By: Pjensen  
Date Created: 07/21/2003  
Date Last Updated: 08/16/2007  
Federal Facility: False  
Primary Funding Source: Not reported  
EPA Id: Not reported  
MPCA Id: Not reported  
Alpha Sort: Not reported  
Legal Distt: 61A  
Congressional Dist: Not reported  
Scale Of Map Used Pls Loc Data: Not reported  
Township: Not reported  
Range: Not reported  
Range East West: Not reported  
Section: Not reported

Map ID  
Direction  
Distance  
Elevation

MAP FINDINGS

Site

Database(s)

EDR ID Number  
EPA ID Number

**FRANKLIN STATION TOWNHOMES (Continued)**

**S106034454**

Pls Qtr Section (160 Acres): Not reported  
Pls Qtr Qtr Section (40 Acres): Not reported  
Pls Qtr-Qtr-Qtr Section (10 Acres): Not reported  
Pls Qtr-Qtr-Qtr-Qtr Section (2.5 Acres): Not reported  
Quad: Not reported  
NAD Number: 83  
Desc Of UTM Coord Pt: Not reported  
UTM Coord Pt Data Source: Not reported  
Org Providing The UTM Coord Point Data: Not reported  
Method For Loc Public Land Survey: Not reported  
Method Of Utm Coord Pt Data Collection: Not reported  
Date Of Utm Coord Pt Data Collection: Not reported  
COL Date Qual: Not reported  
Map Scale: Not reported  
Verification Method: Not reported  
horizref: Not reported  
Utm Source: U  
Utm Method: M1  
Utm Scale: A  
Utm Accuracy: U  
Utm East: 480198.90999999997  
Utm North: 4978424  
Utm Zone: 15  
Basin Code: Not reported  
Major Watershed: Not reported  
Major Watershed: Not reported  
Method For Loc Public Land Survey: Not reported  
Scale Of Map Used Pls Loc Data: Not reported  
Township 2: Not reported  
Range 2: Not reported  
Range East West: Not reported  
Section 2: Not reported  
Pls Qtr Section (160 Acres) 2: Not reported  
Pls Qtr Qtr Section (40 Acres)2: Not reported  
Pls Qtr Qtr Qtr Section (10 Acres)2: Not reported  
Pls Qtr Qtr Qtr Qtr Section (2.5 Acres) 2: Not reported  
Quad 2: Not reported  
File Location: Archival Storage  
GIS Application GIS: False  
Notes: Received MPCA TBA assistance for Phase I, Phase II and RAP development to address arsenic-impacted soil at this residential redevelopment site.  
Contact Type: Staff PL/PM (Project Leader/Project Manager)s  
Company Name: MPCA  
Contact Address: 520 Lafayette Rd N  
Contact Address 2: Not reported  
Contact City,St,Zip: St. Paul, MN 551554194  
Contact Province: Not reported  
Contact Country: Not reported  
Contact Postal code: Not reported  
Contact Phone: (651) 757-1459  
Contact Phone Ext: Not reported  
Contact Fax: Not reported  
Contact E-mail: Not reported  
Contact Cell Phone: Not reported  
Contact Information Last Updated: 2003-07-22 00:00:00  
Misc Contact Info: Not reported

Map ID  
Direction  
Distance  
Elevation

MAP FINDINGS

Site

Database(s)

EDR ID Number  
EPA ID Number

**FRANKLIN STATION TOWNHOMES (Continued)**

**S106034454**

Receive Invoice: F  
Staff Id Num: 3408  
  
Contact Type: Staff TA (Technical Analyst)  
Company Name: MPCA  
Contact Address: 520 Lafayette Rd N  
Contact Address 2: Not reported  
Contact City,St,Zip: St. Paul, MN 551554194  
Contact Province: Not reported  
Contact Country: Not reported  
Contact Postal code: Not reported  
Contact Phone: 6512822381  
Contact Phone Ext: Not reported  
Contact Fax: Not reported  
Contact E-mail: Not reported  
Contact Cell Phone: Not reported  
Contact Information Last Updated: 2003-07-22 00:00:00  
Misc Contact Info: Not reported  
Receive Invoice: F  
Staff Id Num: 3363

Contact Type: Voluntary Party  
Company Name: Powderhorn Residents Group, Inc  
Contact Address: 2017 E. 38th Street  
Contact Address 2: Not reported  
Contact City,St,Zip: Minneapolis, MN 55407  
Contact Province: Not reported  
Contact Country: Not reported  
Contact Postal code: Not reported  
Contact Phone: 6127217556  
Contact Phone Ext: Not reported  
Contact Fax: 6127217708  
Contact E-mail: kathy.prg@mtn.org  
Contact Cell Phone: Not reported  
Contact Information Last Updated: 2003-07-22 00:00:00  
Misc Contact Info: Not reported  
Receive Invoice: T  
Staff Id Num: Not reported

Contact Type: Consultant  
Company Name: STS Consultants, Ltd.  
Contact Address: 10900 73rd Avenue North  
Contact Address 2: Suite 150  
Contact City,St,Zip: Maple Grove, MN 55369  
Contact Province: Not reported  
Contact Country: Not reported  
Contact Postal code: Not reported  
Contact Phone: 7633156300  
Contact Phone Ext: Not reported  
Contact Fax: 7633151836  
Contact E-mail: Not reported  
Contact Cell Phone: Not reported  
Contact Information Last Updated: 2003-07-22 00:00:00  
Misc Contact Info: Not reported  
Receive Invoice: F  
Staff Id Num: Not reported

Map ID  
Direction  
Distance  
Elevation

MAP FINDINGS

Site

Database(s)

EDR ID Number  
EPA ID Number

**FRANKLIN STATION TOWNHOMES (Continued)**

**S106034454**

Contact Type: Legal Counsel  
Company Name: Fagre & Benson  
Contact Address: 2200 Wells Fargo Center  
Contact Address 2: Not reported  
Contact City,St,Zip: Minneapolis, MN 55402  
Contact Province: Not reported  
Contact Country: Not reported  
Contact Postal code: Not reported  
Contact Phone: 6127666833  
Contact Phone Ext: Not reported  
Contact Fax: 6127661600  
Contact E-mail: achristy@faegre.com  
Contact Cell Phone: Not reported  
Contact Information Last Updated: 2003-07-22 00:00:00  
Misc Contact Info: Not reported  
Receive Invoice: F  
Staff Id Num: Not reported

Contact Type: Staff Other (Title Not Listed)  
Company Name: MPCA  
Contact Address: 520 Lafayette Rd N  
Contact Address 2: Not reported  
Contact City,St,Zip: St. Paul, MN 551554194  
Contact Province: Not reported  
Contact Country: Not reported  
Contact Postal code: Not reported  
Contact Phone: (651) 757-7349  
Contact Phone Ext: Not reported  
Contact Fax: 6512969707  
Contact E-mail: thomas.whear@state.mn.us  
Contact Cell Phone: Not reported  
Contact Information Last Updated: 2004-04-30 00:00:00  
Misc Contact Info: Not reported  
Receive Invoice: F  
Staff Id Num: 3445

Contaminant Id: Not reported  
Contaminated Media: Not reported  
Req Cleanup Concluded: Not reported  
Cleanup Lvl Measure Units: Not reported  
Basis For Req Cleanup Lvl: Not reported  
Max Residual Contamination: Not reported  
Date Info Last Updated: 2003-09-26 00:00:00

Contaminant Id: Arsenic  
Contaminated Media: Soil  
Req Cleanup Concluded: 10  
Cleanup Lvl Measure Units: mg/Kg  
Basis For Req Cleanup Lvl: SRV (Soil Reference Value)  
Max Residual Contamination: 328  
Date Info Last Updated: 2004-04-20 00:00:00

Facid: VP17840  
Event: 156  
Additional Information: for excavation of As-contaminated soil  
Start Date: Not reported  
End Date: 2003-10-30 00:00:00

Map ID  
Direction  
Distance  
Elevation

MAP FINDINGS

Site

Database(s)

EDR ID Number  
EPA ID Number

**FRANKLIN STATION TOWNHOMES (Continued)**

**S106034454**

Planned Start Date: Not reported  
Planned End Date: Not reported  
Date Info Last Updated: 2003-10-28 00:00:00  
Record Number: 17553

Facid: VP17840  
Event: 221  
Additional Information: Ph I ESA  
Start Date: Not reported  
End Date: 2003-02-15 00:00:00  
Planned Start Date: Not reported  
Planned End Date: Not reported  
Date Info Last Updated: 2003-08-08 00:00:00  
Record Number: 17116

Facid: VP17840  
Event: 222  
Additional Information: Evaluation of surface soil for Pb and As  
Start Date: 2003-04-25 00:00:00  
End Date: 2003-09-15 00:00:00  
Planned Start Date: Not reported  
Planned End Date: Not reported  
Date Info Last Updated: 2003-08-08 00:00:00  
Record Number: 17117

Facid: VP17840  
Event: 224  
Additional Information: Phase I, Phase II and RAP development to address arsenic-impacted soil  
Start Date: 2003-02-01 00:00:00  
End Date: 2003-11-25 00:00:00  
Planned Start Date: Not reported  
Planned End Date: Not reported  
Date Info Last Updated: 2012-06-19 00:00:00  
Record Number: 33841

Facid: VP17840  
Event: Remedial Action  
Additional Information: excavation and disposal of As-contaminated soil  
Start Date: 2003-11-21 00:00:00  
End Date: 2003-11-25 00:00:00  
Planned Start Date: Not reported  
Planned End Date: Not reported  
Date Info Last Updated: 2004-04-19 00:00:00  
Record Number: 18442

Facid: VP17840  
Event: VIC Program Participation Dates (Start/End)  
Additional Information: None Entered  
Start Date: 2003-07-21 00:00:00  
End Date: 2004-06-30 00:00:00  
Planned Start Date: Not reported  
Planned End Date: Not reported  
Date Info Last Updated: 2003-07-22 00:00:00  
Record Number: 16970

Facid: VP17840  
Event: No Action Letter Sent

Map ID  
Direction  
Distance  
Elevation

MAP FINDINGS

Site

Database(s)

EDR ID Number  
EPA ID Number

**FRANKLIN STATION TOWNHOMES (Continued)**

**S106034454**

Additional Information: for arsenic-impacted soil  
Start Date: Not reported  
End Date: 2004-04-29 00:00:00  
Planned Start Date: Not reported  
Planned End Date: Not reported  
Date Info Last Updated: 2004-04-29 00:00:00  
Record Number: 18487

Facid: VP17840  
Event: No Association Determination Issued  
Additional Information: for pruchase, RAP Implementation, construction  
Start Date: Not reported  
End Date: 2003-10-08 00:00:00  
Planned Start Date: Not reported  
Planned End Date: Not reported  
Date Info Last Updated: 2003-10-09 00:00:00  
Record Number: 17432

Facid: VP17840  
GW Recepts Prot by Rem Actn: Not reported  
Ecological receptors present: False  
Type of ecological receptors: Not reported  
Acres of contaminated soil: Not reported  
Volume of contaminated soil: 275  
Acres of surface water impacted: Not reported  
Acres of wetland impacted: Not reported  
Acres of sediment impacted: Not reported  
GW Plume Area Acres: Not reported  
Cleanup Conducted: True  
Acres of Contam Soil remediate: Not reported  
Volume of Soil Cleaned: 275  
# Municipal wells contamd: Not reported  
# Dom wells contam: Not reported  
# People Impct SW intake contam: Not reported  
# Drums Revolved from site: Not reported  
Yr Soil Remediated: Not reported  
Acres of Soil w/ Restrict Access: Not reported  
Yr IC remedy complete: Not reported  
Yr GW remedy completed: Not reported  
Year GWIC completed: Not reported  
Acres of wetland of sediment remediated: Not reported  
Public financing: False  
Assurance help: True  
Land use Classfn At Site: Residential  
Land use Vicinity Of Site: Residential  
Deed notif Present On Site: False  
Restrictive Covenant Present: False  
Restrictions: None needed; complete cleanup  
GW Pump and Treat Used at site: False  
Quaternary Perched: False  
Quaternary Water Table: False  
Quaternary Confined: False  
Cretaceous: False  
Plattville: False  
St. peter: False  
Prairie Duchien: False  
Jordan: False



Map ID  
 Direction  
 Distance  
 Elevation

MAP FINDINGS

Site

Database(s)

EDR ID Number  
 EPA ID Number

**FRANKLIN STATION TOWNHOMES (Continued)**

**S106034454**

Ironton/Galesville: False  
 Mt Simon Hinckley: False  
 Precambrian Undifferentiated: False  
 Other/Unknown Aquifer: False  
 Date Info Last Updated: 2004-04-30 00:00:00  
 Inst Control Info Updated: 2004-04-30 00:00:00  
 Inst Control Filed Location: Not reported  
 SW Classification (Primary): Not reported  
 SW Classification (Secondary): Not reported  
 Miscellaneous: Excavation and disposal of surface soil contaminated by arsenic,  
 probably related to nearby former grasshopper pesticide facility.  
 SW Comments: Not reported

**O79**  
**NNE**  
**1/8-1/4**  
**0.237 mi.**  
**1254 ft.**

**V AND A LAUNDROMAT**  
**1500 E FRANKLIN AVE**  
**MINNEAPOLIS, MN**

**EDR US Hist Cleaners**    **1009829704**  
**N/A**

**Site 3 of 10 in cluster O**

**Relative:**  
**Lower**

EDR Historical Cleaners:  
 Name: GIANT WASH  
 Year: 1960  
 Type: LAUNDRIES SELF SERVE  
  
 Name: GIANT WASH  
 Year: 1970  
 Type: LAUNDRIES SELF SERVE  
  
 Name: V AND A LAUNDROMAT  
 Year: 1975  
 Type: LAUNDRIES SELF SERVE

**Actual:**  
**846 ft.**

**R80**  
**NNW**  
**1/8-1/4**  
**0.238 mi.**  
**1258 ft.**

**DC SALES**  
**1121 E FRANKLIN AVE**  
**MINNEAPOLIS, MN 55404**

**RCRA NonGen / NLR**    **1004734288**  
**FINDS**    **MND985758960**  
**WIMN**

**Site 2 of 3 in cluster R**

**Relative:**  
**Lower**

RCRA NonGen / NLR:  
 Date form received by agency: 03/01/1993  
 Facility name: DC SALES  
 Facility address: 1121 E FRANKLIN AVE  
 MINNEAPOLIS, MN 554042922  
 EPA ID: MND985758960  
 Contact: Not reported  
 Contact address: Not reported  
 Not reported  
 Contact country: Not reported  
 Contact telephone: Not reported  
 Contact email: Not reported  
 EPA Region: 05  
 Classification: Non-Generator  
 Description: Handler: Non-Generators do not presently generate hazardous waste

**Actual:**  
**850 ft.**

Map ID  
Direction  
Distance  
Elevation

MAP FINDINGS

Site

Database(s)

EDR ID Number  
EPA ID Number

**DC SALES (Continued)**

**1004734288**

Owner/Operator Summary:

Owner/operator name: DC SALES  
Owner/operator address: 1121 E FRANKLIN AVE  
MINNEAPOLIS, MN 55404  
Owner/operator country: US  
Owner/operator telephone: NONE  
Legal status: Private  
Owner/Operator Type: Owner  
Owner/Op start date: 07/26/1999  
Owner/Op end date: 07/27/1999

Handler Activities Summary:

U.S. importer of hazardous waste: No  
Mixed waste (haz. and radioactive): No  
Recycler of hazardous waste: No  
Transporter of hazardous waste: No  
Treater, storer or disposer of HW: No  
Underground injection activity: No  
On-site burner exemption: No  
Furnace exemption: No  
Used oil fuel burner: No  
Used oil processor: No  
User oil refiner: No  
Used oil fuel marketer to burner: No  
Used oil Specification marketer: No  
Used oil transfer facility: No  
Used oil transporter: No

Hazardous Waste Summary:

Waste code: X002  
Waste name: POLYCHLORINATED BIPHENOLS (PCBs)

Violation Status: No violations found

FINDS:

Registry ID: 110003878616

Environmental Interest/Information System

RCRAInfo is a national information system that supports the Resource Conservation and Recovery Act (RCRA) program through the tracking of events and activities related to facilities that generate, transport, and treat, store, or dispose of hazardous waste. RCRAInfo allows RCRA program staff to track the notification, permit, compliance, and corrective action activities required under RCRA.

MN-DELTA (Minnesota - Permitting, Compliance, And Enforcement Information Management System) facilitates the issuance of permits and manages compliance.

WIMN:

Legislative District: 62A  
Status: Inactive  
Latitude: 44.96268235  
Longitude: -93.25743758

Map ID  
Direction  
Distance  
Elevation

MAP FINDINGS

Site

Database(s)

EDR ID Number  
EPA ID Number

**DC SALES (Continued)**

**1004734288**

Coordinate Collection Method: Digitized - Map Tool  
Activity: Hazardous Waste, Small to Minimal QG  
MPCA Id: MND985758960  
Major Watershed: Mississippi River - Twin Cities

[Click here to access Minnesota Pollution Control Agency:](#)

**O81**  
**NNE**  
**1/8-1/4**  
**0.238 mi.**  
**1259 ft.**

**PEDERSEN A B**  
**1502 E FRANKLIN AVE**  
**MINNEAPOLIS, MN**

**EDR US Hist Auto Stat**

**1009837354**  
**N/A**

**Site 4 of 10 in cluster O**

**Relative:**  
**Lower**

EDR Historical Auto Stations:  
Name: PEDERSEN A B  
Year: 1925  
Type: AUTOMOBILE REPAIRERS

**Actual:**  
**846 ft.**

**O82**  
**NNE**  
**1/8-1/4**  
**0.239 mi.**  
**1261 ft.**

**FRANKLIN BUSINESS CTR**  
**1433 E FRANKLIN AVE**  
**MINNEAPOLIS, MN 55404**

**RCRA NonGen / NLR**  
**FINDS**

**1000316961**  
**MND982622664**

**Site 5 of 10 in cluster O**

**Relative:**  
**Lower**

RCRA NonGen / NLR:  
Date form received by agency: 09/12/1994  
Facility name: FRANKLIN BUSINESS CTR  
Facility address: 1433 E FRANKLIN AVE  
MINNEAPOLIS, MN 55404  
EPA ID: MND982622664  
Contact: Not reported  
Contact address: Not reported  
Not reported  
Contact country: Not reported  
Contact telephone: Not reported  
Contact email: Not reported  
EPA Region: 05  
Classification: Non-Generator  
Description: Handler: Non-Generators do not presently generate hazardous waste

**Actual:**  
**845 ft.**

Owner/Operator Summary:

Owner/operator name: NAME NOT REPORTED  
Owner/operator address: ADDRESS NOT REPORTED  
CITY NOT REPORTED, AK 99998  
Owner/operator country: Not reported  
Owner/operator telephone: (312) 555-1212  
Legal status: Private  
Owner/Operator Type: Operator  
Owner/Op start date: Not reported  
Owner/Op end date: Not reported

Owner/operator name: AMER INDIAN BUS DEV  
Owner/operator address: ADDRESS NOT REPORTED  
CITY NOT REPORTED, AK 99998  
Owner/operator country: Not reported  
Owner/operator telephone: (312) 555-1212

Map ID  
Direction  
Distance  
Elevation

MAP FINDINGS

Site

Database(s)

EDR ID Number  
EPA ID Number

**FRANKLIN BUSINESS CTR (Continued)**

**1000316961**

Legal status: Private  
Owner/Operator Type: Owner  
Owner/Op start date: Not reported  
Owner/Op end date: Not reported

Handler Activities Summary:

U.S. importer of hazardous waste: No  
Mixed waste (haz. and radioactive): No  
Recycler of hazardous waste: No  
Transporter of hazardous waste: No  
Treater, storer or disposer of HW: No  
Underground injection activity: No  
On-site burner exemption: No  
Furnace exemption: No  
Used oil fuel burner: No  
Used oil processor: No  
User oil refiner: No  
Used oil fuel marketer to burner: No  
Used oil Specification marketer: No  
Used oil transfer facility: No  
Used oil transporter: No

Historical Generators:

Date form received by agency: 02/21/1989  
Site name: FRANKLIN BUSINESS CENTER  
Classification: Unverified

Hazardous Waste Summary:

Waste code: D000  
Waste name: Not Defined  
  
Waste code: X002  
Waste name: POLYCHLORINATED BIPHENOLS (PCBs)  
  
Violation Status: No violations found

FINDS:

Registry ID: 110003824951

Environmental Interest/Information System

RCRAInfo is a national information system that supports the Resource Conservation and Recovery Act (RCRA) program through the tracking of events and activities related to facilities that generate, transport, and treat, store, or dispose of hazardous waste. RCRAInfo allows RCRA program staff to track the notification, permit, compliance, and corrective action activities required under RCRA.

MN-DELTA (Minnesota - Permitting, Compliance, And Enforcement Information Management System) facilitates the issuance of permits and manages compliance.

Registry ID: 110011435474

Environmental Interest/Information System

NCDB (National Compliance Data Base) supports implementation of the

Map ID  
Direction  
Distance  
Elevation

MAP FINDINGS

Site

Database(s)

EDR ID Number  
EPA ID Number

**FRANKLIN BUSINESS CTR (Continued)**

**1000316961**

Federal Insecticide, Fungicide, and Rodenticide Act (FIFRA) and the Toxic Substances Control Act (TSCA). The system tracks inspections in regions and states with cooperative agreements, enforcement actions, and settlements.

**O83**  
**NNE**  
**1/8-1/4**  
**0.239 mi.**  
**1261 ft.**

**MASHIKI WAKAIGAN PHARMACY**  
**1433 E FRANKLIN AVE STE 13B**  
**MINNEAPOLIS, MN 55404**

**WIMN S110215871**  
**N/A**

**Site 6 of 10 in cluster O**

**Relative:**  
**Lower**

WIMN:

Legislative District: 62A  
Status: Active  
Latitude: 44.96267988  
Longitude: -93.25367239  
Coordinate Collection Method: Address Matching House Number  
Activity: Hazardous Waste, Small to Minimal QG  
MPCA Id: MND985678051  
Major Watershed: Mississippi River - Twin Cities

**Actual:**  
**845 ft.**

[Click here to access Minnesota Pollution Control Agency:](#)

**O84**  
**NNE**  
**1/8-1/4**  
**0.239 mi.**  
**1261 ft.**

**FAMILY DOLLAR STORE 9056**  
**1433 E FRANKLIN AVE**  
**MINNEAPOLIS, MN 55404**

**WIMN S113400604**  
**N/A**

**Site 7 of 10 in cluster O**

**Relative:**  
**Lower**

WIMN:

Legislative District: 62A  
Status: Active  
Latitude: 44.96267988  
Longitude: -93.25367239  
Coordinate Collection Method: Address Matching House Number  
Activity: Hazardous Waste, Small to Minimal QG  
MPCA Id: MND985753920  
Major Watershed: Mississippi River - Twin Cities

**Actual:**  
**845 ft.**

[Click here to access Minnesota Pollution Control Agency:](#)

**O85**  
**NNE**  
**1/8-1/4**  
**0.239 mi.**  
**1261 ft.**

**PROSPER INDUSTRIES AIBDC**  
**1433 E FRANKLIN AVE STE 15**  
**MINNEAPOLIS, MN 55404**

**RCRA NonGen / NLR 1004733941**  
**FINDS MND985753920**

**Site 8 of 10 in cluster O**

**Relative:**  
**Lower**

RCRA NonGen / NLR:

Date form received by agency: 12/15/1992  
Facility name: PROSPER INDUSTRIES AIBDC  
Facility address: 1433 E FRANKLIN AVE STE 15  
MINNEAPOLIS, MN 554042101  
EPA ID: MND985753920  
Contact: Not reported

**Actual:**  
**845 ft.**

Map ID  
Direction  
Distance  
Elevation

MAP FINDINGS

Site

Database(s)

EDR ID Number  
EPA ID Number

**PROSPER INDUSTRIES AIBDC (Continued)**

**1004733941**

Contact address: Not reported  
Not reported  
Contact country: Not reported  
Contact telephone: Not reported  
Contact email: Not reported  
EPA Region: 05  
Classification: Non-Generator  
Description: Handler: Non-Generators do not presently generate hazardous waste

**Owner/Operator Summary:**

Owner/operator name: PROSPER INDUSTRIES AIBDC  
Owner/operator address: 1433 E FRANKLIN AVE STE 15  
MINNEAPOLIS, MN 55404  
Owner/operator country: US  
Owner/operator telephone: NONE  
Legal status: Private  
Owner/Operator Type: Owner  
Owner/Op start date: 06/08/2000  
Owner/Op end date: 06/09/2000

**Handler Activities Summary:**

U.S. importer of hazardous waste: No  
Mixed waste (haz. and radioactive): No  
Recycler of hazardous waste: No  
Transporter of hazardous waste: No  
Treater, storer or disposer of HW: No  
Underground injection activity: No  
On-site burner exemption: No  
Furnace exemption: No  
Used oil fuel burner: No  
Used oil processor: No  
User oil refiner: No  
Used oil fuel marketer to burner: No  
Used oil Specification marketer: No  
Used oil transfer facility: No  
Used oil transporter: No

**Hazardous Waste Summary:**

Waste code: D001  
Waste name: IGNITABLE HAZARDOUS WASTES ARE THOSE WASTES WHICH HAVE A FLASHPOINT OF LESS THAN 140 DEGREES FAHRENHEIT AS DETERMINED BY A PENSKY-MARTENS CLOSED CUP FLASH POINT TESTER. ANOTHER METHOD OF DETERMINING THE FLASH POINT OF A WASTE IS TO REVIEW THE MATERIAL SAFETY DATA SHEET, WHICH CAN BE OBTAINED FROM THE MANUFACTURER OR DISTRIBUTOR OF THE MATERIAL. LACQUER THINNER IS AN EXAMPLE OF A COMMONLY USED SOLVENT WHICH WOULD BE CONSIDERED AS IGNITABLE HAZARDOUS WASTE.

Waste code: F002  
Waste name: THE FOLLOWING SPENT HALOGENATED SOLVENTS: TETRACHLOROETHYLENE, METHYLENE CHLORIDE, TRICHLOROETHYLENE, 1,1,1-TRICHLOROETHANE, CHLOROBENZENE, 1,1,2-TRICHLORO-1,2,2-TRIFLUOROETHANE, ORTHO-DICHLOROBENZENE, TRICHLOROFLUOROMETHANE, AND 1,1,2-TRICHLOROETHANE; ALL SPENT SOLVENT MIXTURES/BLENDS CONTAINING, BEFORE USE, A TOTAL OF TEN PERCENT OR MORE (BY VOLUME) OF ONE OR MORE OF THE ABOVE HALOGENATED SOLVENTS OR THOSE LISTED IN F001, F004, OR F005, AND STILL BOTTOMS FROM THE RECOVERY OF THESE SPENT SOLVENTS AND

Map ID  
Direction  
Distance  
Elevation

MAP FINDINGS

Site

Database(s)

EDR ID Number  
EPA ID Number

**PROSPER INDUSTRIES AIBDC (Continued)**

**1004733941**

SPENT SOLVENT MIXTURES.

Waste code: U140  
Waste name: ISOBUTYL ALCOHOL (I,T)

Violation Status: No violations found

**FINDS:**

Registry ID: 110009407873

**Environmental Interest/Information System**

RCRAInfo is a national information system that supports the Resource Conservation and Recovery Act (RCRA) program through the tracking of events and activities related to facilities that generate, transport, and treat, store, or dispose of hazardous waste. RCRAInfo allows RCRA program staff to track the notification, permit, compliance, and corrective action activities required under RCRA.

MN-DELTA (Minnesota - Permitting, Compliance, And Enforcement Information Management System) facilitates the issuance of permits and manages compliance.

**R86  
NNW  
1/8-1/4  
0.239 mi.  
1263 ft.**

**SANDVIK MARIE CTR  
112 FRANKLIN AVE E  
MINNEAPOLIS, MN 55404**

**RCRA NonGen / NLR 1000867129  
WIMN MN0000088690**

**Site 3 of 3 in cluster R**

**Relative:  
Lower**

RCRA NonGen / NLR:

Date form received by agency: 09/15/1994

Facility name: SANDVIK MARIE CTR

Facility address: 112 FRANKLIN AVE E  
MINNEAPOLIS, MN 55404

EPA ID: MN0000088690

Contact: Not reported

Contact address: Not reported

Contact country: Not reported

Contact telephone: Not reported

Contact email: Not reported

EPA Region: 05

Classification: Non-Generator

Description: Handler: Non-Generators do not presently generate hazardous waste

**Actual:  
850 ft.**

**Owner/Operator Summary:**

Owner/operator name: MARIE SANDVIK CENTER INC

Owner/operator address: 1112 E FRANKLIN AVE  
MINNEAPOLIS, MN 55404

Owner/operator country: US

Owner/operator telephone: NONE

Legal status: Private

Owner/Operator Type: Owner

Owner/Op start date: 07/26/1999

Owner/Op end date: Not reported

Map ID  
Direction  
Distance  
Elevation

MAP FINDINGS

Site

Database(s)

EDR ID Number  
EPA ID Number

**SANDVIK MARIE CTR (Continued)**

**1000867129**

Handler Activities Summary:

U.S. importer of hazardous waste: No  
Mixed waste (haz. and radioactive): No  
Recycler of hazardous waste: No  
Transporter of hazardous waste: No  
Treater, storer or disposer of HW: No  
Underground injection activity: No  
On-site burner exemption: No  
Furnace exemption: No  
Used oil fuel burner: No  
Used oil processor: No  
User oil refiner: No  
Used oil fuel marketer to burner: No  
Used oil Specification marketer: No  
Used oil transfer facility: No  
Used oil transporter: No

Historical Generators:

Date form received by agency: 12/28/1993  
Site name: MARIE SANDVIK CENTER INC  
Classification: Conditionally Exempt Small Quantity Generator

Hazardous Waste Summary:

Waste code: X002  
Waste name: POLYCHLORINATED BIPHENOLS (PCBs)

Violation Status: No violations found

WIMN:

Legislative District: 62A  
Status: Active  
Latitude: 44.96294526  
Longitude: -93.25746560  
Coordinate Collection Method: Digitized - Map Tool  
Activity: Hazardous Waste, Small to Minimal QG  
MPCA Id: MN0000088690  
Major Watershed: Mississippi River - Twin Cities

[Click here to access Minnesota Pollution Control Agency:](#)

**N87  
NNW  
1/8-1/4  
0.242 mi.  
1278 ft.**

**DOBSON ORVILLE K  
1124 E FRANKLIN AVE  
MINNEAPOLIS, MN**

**EDR US Hist Auto Stat 1009836487  
N/A**

**Site 10 of 11 in cluster N**

**Relative:  
Lower  
  
Actual:  
849 ft.**

EDR Historical Auto Stations:

Name: DOBSON ORVILLE K  
Year: 1950  
Type: GASOLINE STATIONS  
  
Name: FRIBERG S BILL TEXACO SERVICE STATION  
Year: 1960  
Type: GASOLINE STATIONS  
  
Name: PRIBERG S BILL TEXACO SERVICE STAT- ION  
Year: 1966



Map ID  
Direction  
Distance  
Elevation

MAP FINDINGS

Site

Database(s)

EDR ID Number  
EPA ID Number

**DOBSON ORVILLE K (Continued)**

1009836487

Type: GASOLINE STATIONS  
Name: FRIBERG S BILL TEXACO SERVICE STATION  
Year: 1970  
Type: GASOLINE STATIONS

**N88  
NNW  
1/8-1/4  
0.242 mi.  
1278 ft.**

**AL AND BILL S TEXACO SERVICE  
1124 FRANKLIN AVE E  
MINNEAPOLIS, MN**

EDR US Hist Auto Stat

1009836489  
N/A

Site 11 of 11 in cluster N

**Relative:  
Lower**

EDR Historical Auto Stations:

Name: AL AND BILL S TEXACO SERVICE  
Year: 1955  
Type: GASOLINE STATIONS

**Actual:  
849 ft.**

Name: CAROUSEL INDEPENDANT OIL CO  
Year: 1975  
Type: GASOLINE STATIONS

**O89  
NNE  
1/8-1/4  
0.242 mi.  
1280 ft.**

**FRANKLIN BUSINESS CENTER  
1433 FRANKLIN AVE E  
MINNEAPOLIS, MN 55404**

WIMN

S110197714  
N/A

Site 9 of 10 in cluster O

**Relative:  
Lower**

WIMN:

Legislative District: 62A  
Status: Active  
Latitude: 44.96267988  
Longitude: -93.25367239  
Coordinate Collection Method: Address Matching House Number  
Activity: Hazardous Waste, Small to Minimal QG  
MPCA Id: MND982622664  
Major Watershed: Mississippi River - Twin Cities

**Actual:  
845 ft.**

[Click here to access Minnesota Pollution Control Agency:](#)

**O90  
NNE  
1/8-1/4  
0.242 mi.  
1280 ft.**

**BANNER CREATIONS INC  
1433 FRANKLIN AVE E  
MINNEAPOLIS, MN 55404**

RCRA NonGen / NLR

1004730922  
MND985678051

Site 10 of 10 in cluster O

**Relative:  
Lower**

RCRA NonGen / NLR:

Date form received by agency: 05/03/2006  
Facility name: BANNER CREATIONS INC  
Facility address: 1433 FRANKLIN AVE E  
MINNEAPOLIS, MN 55404  
EPA ID: MND985678051  
Contact: THOMAS ANDERSON  
Contact address: 1433 FRANKLIN AVE E  
MINNEAPOLIS, MN 55404  
Contact country: US

**Actual:  
845 ft.**

Map ID  
Direction  
Distance  
Elevation

MAP FINDINGS

Site

Database(s)

EDR ID Number  
EPA ID Number

**BANNER CREATIONS INC (Continued)**

**1004730922**

Contact telephone: (612) 871-1015  
Contact email: Not reported  
EPA Region: 05  
Classification: Non-Generator  
Description: Handler: Non-Generators do not presently generate hazardous waste

Owner/Operator Summary:

Owner/operator name: BANNER CREATIONS INC  
Owner/operator address: 1433 FRANKLIN AVE E  
MINNEAPOLIS, MN 55404  
Owner/operator country: US  
Owner/operator telephone: (612) 871-1015  
Legal status: Private  
Owner/Operator Type: Owner  
Owner/Op start date: 10/14/1999  
Owner/Op end date: Not reported

Handler Activities Summary:

U.S. importer of hazardous waste: No  
Mixed waste (haz. and radioactive): No  
Recycler of hazardous waste: No  
Transporter of hazardous waste: No  
Treater, storer or disposer of HW: No  
Underground injection activity: No  
On-site burner exemption: No  
Furnace exemption: No  
Used oil fuel burner: No  
Used oil processor: No  
User oil refiner: No  
Used oil fuel marketer to burner: No  
Used oil Specification marketer: No  
Used oil transfer facility: No  
Used oil transporter: No

Historical Generators:

Date form received by agency: 02/12/1990  
Site name: BANNER CREATIONS INC  
Classification: Not a generator, verified

Violation Status: No violations found

91  
NNE  
1/8-1/4  
0.247 mi.  
1304 ft.

**NEW DEAL CLEANERS AND TAILORS**  
**1512 FRANKLIN AVE E**  
**MINNEAPOLIS, MN**

**EDR US Hist Cleaners** **1009829745**  
**N/A**

**Relative:**  
**Lower**  
**Actual:**  
**844 ft.**

EDR Historical Cleaners:

Name: NEW DEAL CLEANERS AND TAILORS  
Year: 1950  
Type: CLEANERS AND DYERS  
Name: NEW DEAL CLEANERS AND TAILORS  
Year: 1955  
Type: CLEANERS AND DYERS  
Name: NEW DEAL CLEANERS AND TAILOR S

Map ID  
 Direction  
 Distance  
 Elevation

MAP FINDINGS

Site

Database(s)

EDR ID Number  
 EPA ID Number

**NEW DEAL CLEANERS AND TAILORS (Continued)**

**1009829745**

Year: 1960  
 Type: CLEANERS AND DYERS  
  
 Name: NEW DEAL CLEANERS AND TAILORS  
 Year: 1970  
 Type: CLEANERS AND DYERS

**S92**  
**WNW**  
**1/8-1/4**  
**0.249 mi.**  
**1317 ft.**

**LUTHERAN SOCIAL SERVICES DEMOLITION**  
**PARK AVE S**  
**MINNEAPOLIS, MN 55404**

**WIMN S110435764**  
**N/A**

**Site 1 of 12 in cluster S**

**Relative:**  
**Higher**

WIMN:  
 Legislative District: 62A  
 Status: Inactive  
 Latitude: 44.96154800  
 Longitude: -93.26018299  
 Coordinate Collection Method: Zip Code Centroid  
 Activity: Construction Stormwater Permit  
 MPCA Id: C00023568  
 Major Watershed: Mississippi River - Twin Cities

**Actual:**  
**854 ft.**

[Click here to access Minnesota Pollution Control Agency:](#)

**S93**  
**WNW**  
**1/8-1/4**  
**0.249 mi.**  
**1317 ft.**

**JACK REIDHEAD**  
**1403 SE 4TH ST DINKYTOWN**  
**MINNEAPOLIS, MN 55404**

**UST U003988502**  
**WIMN N/A**  
**Financial Assurance**

**Site 2 of 12 in cluster S**

**Relative:**  
**Higher**

UST:  
 Tank:  
 MPCA Tank Number: 001  
 Tank Registration Date: Not reported  
 Tank Storage Capacity: 2000  
 Tank Dual Use: N  
**Tank Status: Removed**  
 Tank Stored Product: Fuel Oil  
 Tank Construction Material: Bare/Paint/Asph Coat Steel  
 Tank Cathodic Protection: Not reported  
 Piping Cathodic Protection: Not reported  
 Piping Material: Steel/Iron  
 Second Contain Tank: Steel/Iron  
 Second Contain Pipe: Not reported  
 Tank Dispenser: Not reported  
 Above/ Under Ground: Under Ground  
 AST Base Material: Not reported  
 Piping Material Description: Not reported  
 Unregulated Tank Registration Date: 01/19/2005 00:00:00  
 Heating Product Flag: Yes  
 Haz Waste Generator Id: Not reported  
 Product Replaced Date: Not reported  
 Sludge Disposal Facility: Not reported  
 Comments: Not reported  
 Date Added: 02/01/2005 14:30:24

**Actual:**  
**854 ft.**

Map ID  
Direction  
Distance  
Elevation

MAP FINDINGS

Site

Database(s)

EDR ID Number  
EPA ID Number

**JACK REIDHEAD (Continued)**

**U003988502**

Date Last Updated: 09/24/2008 14:13:27  
Staff Id Who Did The Last Update: RSUCHAN  
In Compliance: Yes  
Serial Number: Not reported

Tank Compartment:  
MPCA Tank Number: 001  
Above Or Underground: Under Ground  
Compartment Number: 1  
Tank Stored Product Code: 13  
Tank Stored Product Desc: Not reported  
Compartment Cap: 2000  
Heating: Yes  
Other Desc: Not reported  
Date Added: 02/01/2005 14:30:24  
Date Last Updated: 02/01/2005 14:30:24  
Staff Id Who Did The Last Update: JHENRY

Install Remove:  
MPCA Tank Number: 001  
Number of Dispensers: Not reported  
Tank Construction Material Code: Not reported  
Piping Material: Not reported  
Piping Material Desc: Not reported  
Total Tank Capacity Quantity: 2000  
Staff Id Who Did The Last Update: JHENRY  
INSREM Product: Fuel Oil  
INSREM Product Description: Not reported  
INSREM Action ID: 892809  
INSREM Action: Remove Tank  
Action Completed Date: Not reported  
Date Added: 02/01/2005 14:31:18  
Date Last Updated: 02/01/2005 14:31:18

Tab site:  
Program Interest Id: 308853  
Above Or Underground: Under Ground  
Facility Code: 40  
Indian Reservation: No  
UST Registration Date: Not reported  
AST Registration Date: Not reported  
Date Added: 02/01/2005 14:27:19  
Date Last Updated: 05/05/2006 06:53:32  
Staff Id Who Did The Last Update: RSUCHAN  
Max Monthly Gallons: Not reported  
Vapor Recovery Installed: Not reported  
Vapor Notify Required: Not reported

Lat Long:  
Program Id: 308853  
Latlong ID: 168507  
Latitude Degrees: 44  
Latitude Minutes: 57  
Latitude Seconds: 41.57  
Longitude Degrees: -93  
Longitude Minutes: 15

Map ID  
Direction  
Distance  
Elevation

MAP FINDINGS

Site

Database(s)

EDR ID Number  
EPA ID Number

**JACK REIDHEAD (Continued)**

**U003988502**

Longitude Seconds: 36.65  
Collection Date: 04/19/2010 17:54:27  
LatLong Description: Not reported  
TMSP Added: 03/29/2010 18:52:01  
Date Last Updated: 04/19/2010 19:05:58  
Staff Id Last Updated: MAPT\_NC  
Coord Source Type: Not reported  
Org Name Source: Not reported

WIMN:

Legislative District: 62A  
Status: Inactive  
Latitude: 44.96154800  
Longitude: -93.26018299  
Coordinate Collection Method: Zip Code Centroid  
Activity: Tank Site  
MPCA Id: 123859  
Major Watershed: Mississippi River - Twin Cities

[Click here to access Minnesota Pollution Control Agency:](#)

MN Financial Assurance 1:

PROGRAM ID: 308853  
Township Name: Not reported  
Region: 1  
Interest Type: Deleted Tank Site  
ADDR ID: 428627  
Interest Telephone: 6127016701  
Preferred ID: 123859  
Interest Start Date: 02/01/2005  
Interest End Date: Not reported  
Activity Flag: Not reported  
TMSP Added: 02/01/2005  
TMSP Last Update: 09/15/2006 08:35:01  
Staff ID Last Update: RSUCHAN  
Source: TALES  
Source ID: 0  
Country Code: USA  
FOR State: Not reported  
FOR Zone: Not reported  
FIPS County Code: 053  
Comments: Not reported

PROGRAM ID: 308853  
Township Name: Arveson  
Region: 1  
Interest Type: Tank site  
ADDR ID: 428627  
Interest Telephone: NO CORE PI PH.  
Preferred ID: 123859  
Interest Start Date: 02/01/2005  
Interest End Date: Not reported  
Activity Flag: N  
TMSP Added: 09/15/2006  
TMSP Last Update: 09/15/2006 08:35:01  
Staff ID Last Update: RSUCHAN

Map ID  
Direction  
Distance  
Elevation

MAP FINDINGS

Site

Database(s)

EDR ID Number  
EPA ID Number

**JACK REIDHEAD (Continued)**

**U003988502**

Source: CORE  
Source ID: 232370  
Country Code: USA  
FOR State: Not reported  
FOR Zone: Not reported  
FIPS County Code: 053  
Comments: Not reported

Latitude Longitude:  
Program Id: 308853  
Lat/Long ID: 168507  
Latitude Degrees: 44  
Latitude Minutes: 57  
Latitude Seconds: 41.57  
Longitude Degrees: -93  
Longitude Minutes: 15  
Longitude Seconds: 36.65  
Collection Date: 04/19/2010 17:54:27  
Lat/Long Description: Not reported  
TMSP Added: 03/29/2010 18:52:01  
TMSP Last Update: 04/19/2010 19:05:58  
Staff ID Last Update: MAPT\_NC  
Coord Source Type: Not reported  
Org Name Source: Not reported  
Coord Coll Meth: Z1  
Map Scale Code: Not reported  
Source: CORE  
Site ID: 232370  
Spatial ID: 51439027

Tab Site:  
Program Id: 308853  
Facility Code: 40  
Above or Under Code: 2  
Indian Reservation: N  
Ust Registration Date: Not reported  
Ast Registration Date: Not reported  
TMSP Added: 02/01/2005 14:27:19  
TMSP Last Update: 05/05/2006 06:53:32  
Staff ID Last Update: RSUCHAN  
Max Monthly Gallons: Not reported  
Vapor Recovery Installed: Not reported  
Vapor Notif Required: Not reported

**S94** 22ND STREET REALIGNMENT PROJECT  
**WNW** 22ND ST  
**1/8-1/4** MINNEAPOLIS, MN 55404  
**0.249 mi.**  
**1317 ft.** Site 3 of 12 in cluster S

**BROWNFIELDS** S111272635  
**Financial Assurance** N/A  
**WIMN**

**Relative:** BROWNFIELD:  
**Higher** Leak Num: 4028  
Owner Name: City of Minneapolis  
**Actual:** Leak Source: PBP  
**854 ft.** Response Action Date: 11/02/2011  
Site Acreage: 1.5

Map ID  
Direction  
Distance  
Elevation

MAP FINDINGS

Site

Database(s)

EDR ID Number  
EPA ID Number

**22ND STREET REALIGNMENT PROJECT (Continued)**

**S111272635**

Leak Num: 4028  
Owner Name: City of Minneapolis  
Leak Source: PBP  
Response Action Date: 11/02/2011  
Site Acreage: 1.5

MN Financial Assurance 1:

PROGRAM ID: 61064424  
Township Name: Not reported  
Region: 1  
Interest Type: Petroleum Brownfield  
Facility Addr 2: Minnehaha and Cedar  
ADDR ID: 61064416  
Interest Telephone: NO CORE PI PH.  
Preferred ID: 4028  
Interest Start Date: 10/12/2011  
Interest End Date: Not reported  
Activity Flag: Y  
TMSP Added: 10/12/2011  
TMSP Last Update: 01/28/2014 10:14:34  
Staff ID Last Update: MKOPLIT  
Source: CORE  
Source ID: 61064421  
Country Code: USA  
FOR State: Not reported  
FOR Zone: Not reported  
FIPS County Code: 053  
Comments: Not reported

Latitude Longitude:

Program Id: 61064424  
Lat/Long ID: 0  
Latitude Degrees: Not reported  
Latitude Minutes: Not reported  
Latitude Seconds: Not reported  
Longitude Degrees: Not reported  
Longitude Minutes: Not reported  
Longitude Seconds: Not reported  
Collection Date: Not reported  
Lat/Long Description: Not reported  
TMSP Added: 10/17/2011 11:15:40  
TMSP Last Update: 10/17/2011 11:15:40  
Staff ID Last Update: SVANPAT  
Coord Source Type: Not reported  
Org Name Source: Not reported  
Coord Coll Meth: Not reported  
Map Scale Code: Not reported  
Source: TALES  
Site ID: 61064421  
Spatial ID: 61064425

Program Id: 61064424  
Lat/Long ID: 195887  
Latitude Degrees: 44  
Latitude Minutes: 57  
Latitude Seconds: 41.57

Map ID  
Direction  
Distance  
Elevation

MAP FINDINGS

Site

Database(s)

EDR ID Number  
EPA ID Number

**22ND STREET REALIGNMENT PROJECT (Continued)**

**S111272635**

Longitude Degrees: -93  
Longitude Minutes: 15  
Longitude Seconds: 36.65  
Collection Date: 10/12/2011 17:44:15  
Lat/Long Description: Not reported  
TMSP Added: 10/12/2011 17:55:50  
TMSP Last Update: 10/12/2011 17:55:50  
Staff ID Last Update: MAPT\_NC  
Coord Source Type: Not reported  
Org Name Source: Not reported  
Coord Coll Meth: Z1  
Map Scale Code: Not reported  
Source: CORE  
Site ID: 61064421  
Spatial ID: 61064425

Staff Name:  
Program Id: 61064424  
Staff Sequence ID: 145831  
Staff Type: Not reported  
Staff Name: Not reported  
TMSP Added: 10/12/2011 12:51:04  
TMSP Last Update: 01/20/2012 10:39:37  
Staff ID Last Update: RSUCHAN  
Last Name: Not reported  
First Name: Not reported  
Middle Initial: Not reported  
Functional Area Code: LPM  
Staff ID Number: 3311

WIMN:  
Legislative District: 62A  
Status: Active  
Latitude: 44.96107075  
Longitude: -93.24304558  
Coordinate Collection Method: Digitized - Map Tool  
Activity: Petroleum Brownfield  
MPCA Id: 4028  
Major Watershed: Mississippi River - Twin Cities

[Click here to access Minnesota Pollution Control Agency:](#)

**S95**      **THE WELLSTONE**  
**WNW**      **ADDRESS UNKNOWN**  
**1/8-1/4**      **MINNEAPOLIS, MN 55404**  
**0.249 mi.**  
**1317 ft.**      **Site 4 of 12 in cluster S**

**WIMN**      **S110442873**  
**N/A**

**Relative:**      WIMN:  
**Higher**      Legislative District: 62A  
      Status: Inactive  
**Actual:**      Latitude: 44.96154800  
**854 ft.**      Longitude: -93.26018299  
      Coordinate Collection Method: Zip Code Centroid  
      Activity: Construction Stormwater Permit  
      MPCA Id: C00024461



Map ID  
 Direction  
 Distance  
 Elevation

MAP FINDINGS

Site

Database(s)

EDR ID Number  
 EPA ID Number

**THE WELLSTONE (Continued)**

**S110442873**

Major Watershed: Mississippi River - Twin Cities

[Click here to access Minnesota Pollution Control Agency:](#)

**S96**  
**WNW**  
**1/8-1/4**  
**0.249 mi.**  
**1317 ft.**

**CEMSTONE PRODUCTS CO**  
**70 102ND ST S**  
**MINNEAPOLIS, MN 55404**  
**Site 5 of 12 in cluster S**

**UST** **U003912318**  
**WIMN** **N/A**  
**Financial Assurance**

**Relative:**  
**Higher**

UST:

Tank:

**Actual:**  
**854 ft.**

MPCA Tank Number: 701  
 Tank Registration Date: 03/28/1986 00:00:00  
 Tank Storage Capacity: 5000  
 Tank Dual Use: N  
**Tank Status: Removed**  
 Tank Stored Product: Unregulated  
 Tank Construction Material: Bare/Paint/Asph Coat Steel  
 Tank Cathodic Protection: None  
 Piping Cathodic Protection: None  
 Piping Material: Galvanized steel  
 Second Contain Tank: Galvanized steel  
 Second Contain Pipe: Not reported  
 Tank Dispenser: Suction  
 Above/ Under Ground: Under Ground  
 AST Base Material: Not reported  
 Piping Material Description: Not reported  
 Unregulated Tank Registration Date: Not reported  
 Heating Product Flag: Unknown  
 Haz Waste Generator Id: Not reported  
 Product Replaced Date: Not reported  
 Sludge Disposal Facility: Not reported  
 Comments: Not reported  
 Date Added: 10/10/1999 10:57:09  
 Date Last Updated: 01/07/2013 10:38:08  
 Staff Id Who Did The Last Update: RSUCHAN  
 In Compliance: Yes  
 Serial Number: Not reported

Tank Action:

MPCA Tank Number: 701  
 Above Or Underground: Under Ground  
 Tank Action ID: 317016  
 Contractor Number: Not reported  
 Supervisor Number: Not reported  
 Tank Action: Install Tank  
 Action Date: 01/01/1901 00:00:00  
 Action Date Unknown: Not reported  
 Corrosion Expert Name: Not reported  
 Lab Flag: Not reported  
 Date Added: 05/05/2000 08:31:53  
 Date Last Updated: 05/04/2002 07:49:34  
 Staff Id Who Did The Last Update: TANKS

Tank Compartment:

MPCA Tank Number: 701

Map ID  
Direction  
Distance  
Elevation

MAP FINDINGS

Site

Database(s)

EDR ID Number  
EPA ID Number

**CEMSTONE PRODUCTS CO (Continued)**

**U003912318**

Above Or Underground: Under Ground  
Compartment Number: 1  
Tank Stored Product Code: 28  
Tank Stored Product Desc: CALCIUM CHLORIDE  
Compartment Cap: 5000  
Heating: Unknown  
Other Desc: Not reported  
Date Added: 10/10/1999 10:58:34  
Date Last Updated: 05/04/2002 07:49:34  
Staff Id Who Did The Last Update: TANKS

Tank:

MPCA Tank Number: 702  
Tank Registration Date: 03/28/1986 00:00:00  
Tank Storage Capacity: 6000  
Tank Dual Use: N  
**Tank Status: Removed**  
Tank Stored Product: Gasoline  
Tank Construction Material: Bare/Paint/Asph Coat Steel  
Tank Cathodic Protection: None  
Piping Cathodic Protection: None  
Piping Material: Galvanized steel  
Second Contain Tank: Galvanized steel  
Second Contain Pipe: Not reported  
Tank Dispenser: Suction  
Above/ Under Ground: Under Ground  
AST Base Material: Not reported  
Piping Material Description: Not reported  
Unregulated Tank Registration Date: Not reported  
Heating Product Flag: Unknown  
Haz Waste Generator Id: Not reported  
Product Replaced Date: Not reported  
Sludge Disposal Facility: Not reported  
Comments: Not reported  
Date Added: 10/10/1999 10:56:54  
Date Last Updated: 01/07/2013 10:38:08  
Staff Id Who Did The Last Update: RSUCHAN  
In Compliance: No  
Serial Number: Not reported

Tank Action:

MPCA Tank Number: 702  
Above Or Underground: Under Ground  
Tank Action ID: 259309  
Contractor Number: 129  
Supervisor Number: Not reported  
Tank Action: Remove Tank  
Action Date: 02/24/1990 00:00:00  
Action Date Unknown: Not reported  
Corrosion Expert Name: Not reported  
Lab Flag: N  
Date Added: 05/05/2000 08:31:53  
Date Last Updated: 05/04/2002 07:49:34  
Staff Id Who Did The Last Update: TANKS

MPCA Tank Number: 702

Map ID  
Direction  
Distance  
Elevation

MAP FINDINGS

Site

Database(s)

EDR ID Number  
EPA ID Number

**CEMSTONE PRODUCTS CO (Continued)**

**U003912318**

Above Or Underground: Under Ground  
Tank Action ID: 303912  
Contractor Number: Not reported  
Supervisor Number: Not reported  
Tank Action: Install Tank  
Action Date: 01/01/1900 00:00:00  
Action Date Unknown: Not reported  
Corrosion Expert Name: Not reported  
Lab Flag: Not reported  
Date Added: 05/05/2000 08:31:53  
Date Last Updated: 05/04/2002 07:49:34  
Staff Id Who Did The Last Update: TANKS

Tank Compartment:

MPCA Tank Number: 702  
Above Or Underground: Under Ground  
Compartment Number: 1  
Tank Stored Product Code: 14  
Tank Stored Product Desc: GASOLINE  
Compartment Cap: 6000  
Heating: Unknown  
Other Desc: Not reported  
Date Added: 10/10/1999 10:58:21  
Date Last Updated: 05/04/2002 07:49:34  
Staff Id Who Did The Last Update: TANKS

Tank:

MPCA Tank Number: 703  
Tank Registration Date: 03/28/1986 00:00:00  
Tank Storage Capacity: 10000  
Tank Dual Use: N  
**Tank Status: Removed**  
Tank Stored Product: Diesel  
Tank Construction Material: Bare/Paint/Asph Coat Steel  
Tank Cathodic Protection: None  
Piping Cathodic Protection: None  
Piping Material: Galvanized steel  
Second Contain Tank: Galvanized steel  
Second Contain Pipe: Not reported  
Tank Dispenser: Suction  
Above/ Under Ground: Under Ground  
AST Base Material: Not reported  
Piping Material Description: Not reported  
Unregulated Tank Registration Date: Not reported  
Heating Product Flag: Unknown  
Haz Waste Generator Id: Not reported  
Product Replaced Date: Not reported  
Sludge Disposal Facility: Not reported  
Comments: Not reported  
Date Added: 10/10/1999 10:57:09  
Date Last Updated: 01/07/2013 10:38:08  
Staff Id Who Did The Last Update: RSUCHAN  
In Compliance: No  
Serial Number: Not reported

Map ID  
Direction  
Distance  
Elevation

MAP FINDINGS

Site

Database(s)

EDR ID Number  
EPA ID Number

**CEMSTONE PRODUCTS CO (Continued)**

**U003912318**

Tank Action:

MPCA Tank Number: 703  
Above Or Underground: Under Ground  
Tank Action ID: 267066  
Contractor Number: 129  
Supervisor Number: Not reported  
Tank Action: Remove Tank  
Action Date: 02/24/1990 00:00:00  
Action Date Unknown: Not reported  
Corrosion Expert Name: Not reported  
Lab Flag: N  
Date Added: 05/05/2000 08:31:53  
Date Last Updated: 05/04/2002 07:49:34  
Staff Id Who Did The Last Update: TANKS

MPCA Tank Number: 703  
Above Or Underground: Under Ground  
Tank Action ID: 317017  
Contractor Number: Not reported  
Supervisor Number: Not reported  
Tank Action: Install Tank  
Action Date: 01/01/1900 00:00:00  
Action Date Unknown: Not reported  
Corrosion Expert Name: Not reported  
Lab Flag: Not reported  
Date Added: 05/05/2000 08:31:53  
Date Last Updated: 05/04/2002 07:49:34  
Staff Id Who Did The Last Update: TANKS

Tank Compartment:

MPCA Tank Number: 703  
Above Or Underground: Under Ground  
Compartment Number: 1  
Tank Stored Product Code: 10  
Tank Stored Product Desc: DIESEL  
Compartment Cap: 10000  
Heating: Unknown  
Other Desc: Not reported  
Date Added: 10/10/1999 10:58:34  
Date Last Updated: 05/04/2002 07:49:34  
Staff Id Who Did The Last Update: TANKS

Tabsite:

Program Interest Id: 192335  
Above Or Underground: Under Ground  
Facility Code: 19  
Indian Reservation: No  
UST Registration Date: 03/28/1986 00:00:00  
AST Registration Date: Not reported  
Date Added: 07/23/1992 19:11:05  
Date Last Updated: 05/23/2003 09:21:00  
Staff Id Who Did The Last Update: SYS  
Max Monthly Gallons: Not reported  
Vapor Recovery Installed: Unknown  
Vapor Notify Required: Unknown

Map ID  
Direction  
Distance  
Elevation

MAP FINDINGS

Site

Database(s)

EDR ID Number  
EPA ID Number

**CEMSTONE PRODUCTS CO (Continued)**

**U003912318**

Lat Long:

Program Id: 192335  
Latlong ID: 168759  
Latitude Degrees: 44  
Latitude Minutes: 57  
Latitude Seconds: 41.57  
Longitude Degrees: -93  
Longitude Minutes: 15  
Longitude Seconds: 36.65  
Collection Date: 04/19/2010 17:54:49  
LatLong Description: Not reported  
TMSP Added: 03/29/2010 18:55:48  
Date Last Updated: 04/19/2010 19:06:31  
Staff Id Last Updated: MAPT\_NC  
Coord Source Type: Not reported  
Org Name Source: Not reported

WIMN:

Legislative District: 62A  
Status: Inactive  
Latitude: 44.96154800  
Longitude: -93.26018299  
Coordinate Collection Method: Zip Code Centroid  
Activity: Tank Site  
MPCA Id: 2856  
Major Watershed: Mississippi River - Twin Cities

[Click here to access Minnesota Pollution Control Agency:](#)

MN Financial Assurance 1:

PROGRAM ID: 192335  
Township Name: Not reported  
Region: 1  
Interest Type: Deleted Tank Site  
ADDR ID: 191190  
Interest Telephone: 6517790003  
Preferred ID: 2856  
Interest Start Date: 07/23/1992  
Interest End Date: Not reported  
Activity Flag: Not reported  
TMSP Added: 07/23/1992  
TMSP Last Update: 08/28/2006 14:45:22  
Staff ID Last Update: RSUCHAN  
Source: TALES  
Source ID: 0  
Country Code: USA  
FOR State: Not reported  
FOR Zone: Not reported  
FIPS County Code: 053  
Comments: Not reported

PROGRAM ID: 192335  
Township Name: Fort Snelling  
Region: 1  
Interest Type: Tank site  
ADDR ID: 191190

Map ID  
Direction  
Distance  
Elevation

MAP FINDINGS

Site

Database(s)

EDR ID Number  
EPA ID Number

**CEMSTONE PRODUCTS CO (Continued)**

**U003912318**

Interest Telephone: NO CORE PI PH.  
Preferred ID: 2856  
Interest Start Date: 07/23/1992  
Interest End Date: Not reported  
Activity Flag: N  
TMSP Added: 08/28/2006  
TMSP Last Update: 08/28/2006 14:45:22  
Staff ID Last Update: RSUCHAN  
Source: CORE  
Source ID: 215858  
Country Code: USA  
FOR State: Not reported  
FOR Zone: Not reported  
FIPS County Code: 053  
Comments: Not reported

Latitude Longitude:

Program Id: 192335  
Lat/Long ID: 168759  
Latitude Degrees: 44  
Latitude Minutes: 57  
Latitude Seconds: 41.57  
Longitude Degrees: -93  
Longitude Minutes: 15  
Longitude Seconds: 36.65  
Collection Date: 04/19/2010 17:54:49  
Lat/Long Description: Not reported  
TMSP Added: 03/29/2010 18:55:48  
TMSP Last Update: 04/19/2010 19:06:31  
Staff ID Last Update: MAPT\_NC  
Coord Source Type: Not reported  
Org Name Source: Not reported  
Coord Coll Meth: Z1  
Map Scale Code: Not reported  
Source: CORE  
Site ID: 215858  
Spatial ID: 51374267

Tab Site:

Program Id: 192335  
Facility Code: 19  
Above or Under Code: 2  
Indian Reservation: N  
Ust Registration Date: 03/28/1986 00:00:00  
Ast Registration Date: Not reported  
TMSP Added: 07/23/1992 19:11:05  
TMSP Last Update: 05/23/2003 09:21:00  
Staff ID Last Update: SYS  
Max Monthly Gallons: Not reported  
Vapor Recovery Installed: U  
Vapor Notif Required: U

Map ID  
 Direction  
 Distance  
 Elevation

MAP FINDINGS

Site

Database(s)

EDR ID Number  
 EPA ID Number

**S97**  
**WNW**  
**1/8-1/4**  
**0.249 mi.**  
**1317 ft.**

**LITTLE EARTH IV - CSW**  
**SEE LOCATION DESCRIPTION**  
**MINNEAPOLIS, MN 55404**

**WIMN** **S110435451**  
**N/A**

**Site 6 of 12 in cluster S**

**Relative:**  
**Higher**

WIMN:  
 Legislative District: 62A  
 Status: Active  
 Latitude: 44.96154800  
 Longitude: -93.26018299  
 Coordinate Collection Method: Zip Code Centroid  
 Activity: Construction Stormwater Permit  
 MPCA Id: C00021814  
 Major Watershed: Mississippi River - Twin Cities

**Actual:**  
**854 ft.**

[Click here to access Minnesota Pollution Control Agency:](#)

**S98**  
**WNW**  
**1/8-1/4**  
**0.249 mi.**  
**1317 ft.**

**AMERICAN INDIAN HOUSING**  
**2020 BLOOMINGTON 1504 E 21ST ST**  
**MINNEAPOLIS, MN 55404**

**Financial Assurance** **S111872758**  
**WIMN** **N/A**

**Site 7 of 12 in cluster S**

**Relative:**  
**Higher**

MN Financial Assurance 1:  
 PROGRAM ID: 225616  
 Township Name: Fort Snelling  
 Region: 1  
 Interest Type: Petroleum Brownfield  
 ADDR ID: 285685  
 Interest Telephone: NO CORE PI PH.  
 Preferred ID: 2345  
 Interest Start Date: 04/22/1996  
 Interest End Date: 01/01/2007  
 Activity Flag: N  
 TMSP Added: 04/20/2012  
 TMSP Last Update: 03/19/2013 13:26:55  
 Staff ID Last Update: RSUCHAN  
 Source: CORE  
 Source ID: 62508153  
 Country Code: USA  
 FOR State: Not reported  
 FOR Zone: None  
 FIPS County Code: 053  
 Comments: Not reported

PROGRAM ID: 225616  
 Township Name: Not reported  
 Region: 1  
 Interest Type: Deleted Petroleum Brownfield  
 ADDR ID: 285685  
 Interest Telephone: Not reported  
 Preferred ID: 2345  
 Interest Start Date: 04/22/1996  
 Interest End Date: 01/01/2007  
 Activity Flag: N  
 TMSP Added: 12/04/1999  
 TMSP Last Update: 04/20/2012 14:10:57  
 Staff ID Last Update: CMCLAIN  
 Source: TALES

**Actual:**  
**854 ft.**

Map ID  
Direction  
Distance  
Elevation

MAP FINDINGS

Site

Database(s)

EDR ID Number  
EPA ID Number

**AMERICAN INDIAN HOUSING (Continued)**

**S111872758**

Source ID: 0  
Country Code: USA  
FOR State: Not reported  
FOR Zone: None  
FIPS County Code: 053  
Comments: Not reported

Latitude Longitude:  
Program Id: 225616  
Lat/Long ID: 0  
Latitude Degrees: Not reported  
Latitude Minutes: Not reported  
Latitude Seconds: Not reported  
Longitude Degrees: Not reported  
Longitude Minutes: Not reported  
Longitude Seconds: Not reported  
Collection Date: Not reported  
Lat/Long Description: Not reported  
TMSP Added: 06/10/2013 10:26:35  
TMSP Last Update: 06/10/2013 10:26:35  
Staff ID Last Update: SFRYE  
Coord Source Type: Not reported  
Org Name Source: Not reported  
Coord Coll Meth: Not reported  
Map Scale Code: Not reported  
Source: TALES  
Site ID: 62508153  
Spatial ID: 62508155

Program Id: 225616  
Lat/Long ID: 198160  
Latitude Degrees: 44  
Latitude Minutes: 57  
Latitude Seconds: 41.57  
Longitude Degrees: -93  
Longitude Minutes: 15  
Longitude Seconds: 36.65  
Collection Date: 04/20/2012 17:36:07  
Lat/Long Description: Not reported  
TMSP Added: 04/20/2012 17:49:01  
TMSP Last Update: 04/20/2012 17:49:01  
Staff ID Last Update: MAPT\_NC  
Coord Source Type: Not reported  
Org Name Source: Not reported  
Coord Coll Meth: Z1  
Map Scale Code: Not reported  
Source: CORE  
Site ID: 62508153  
Spatial ID: 62508155

WIMN:  
Legislative District: 62A  
Status: Inactive  
Latitude: 44.96154800  
Longitude: -93.26018299



Map ID  
Direction  
Distance  
Elevation

MAP FINDINGS

Site

Database(s)

EDR ID Number  
EPA ID Number

**AMERICAN INDIAN HOUSING (Continued)**

**S111872758**

Coordinate Collection Method: Zip Code Centroid  
Activity: Petroleum Brownfield  
MPCA Id: 2345  
Major Watershed: Mississippi River - Twin Cities

[Click here to access Minnesota Pollution Control Agency:](#)

**S99**  
**WNW**  
**1/8-1/4**  
**0.249 mi.**  
**1317 ft.**

**FEDERAL BUILDING**  
**212 S 3RD AVE**  
**MINNEAPOLIS, MN 55404**

**WIMN S110431198**  
**N/A**

**Site 8 of 12 in cluster S**

**Relative:**  
**Higher**

WIMN:  
Legislative District: 62A  
Status: Active  
Latitude: 44.96154800  
Longitude: -93.26018299  
Coordinate Collection Method: Zip Code Centroid  
Activity: Hazardous Waste, Small to Minimal QG  
MPCA Id: MNS000139188  
Major Watershed: Mississippi River - Twin Cities

**Actual:**  
**854 ft.**

[Click here to access Minnesota Pollution Control Agency:](#)

**S100**  
**WNW**  
**1/8-1/4**  
**0.249 mi.**  
**1317 ft.**

**CHILDREN'S HOSPITALS & CLINICS EXPANSION**  
**SEE LOCATION DESCRIPTION**  
**MINNEAPOLIS, MN 55404**

**WIMN S110428327**  
**N/A**

**Site 9 of 12 in cluster S**

**Relative:**  
**Higher**

WIMN:  
Legislative District: 62A  
Status: Active  
Latitude: 44.96154800  
Longitude: -93.26018299  
Coordinate Collection Method: Zip Code Centroid  
Activity: Construction Stormwater Permit  
MPCA Id: C00024130  
Major Watershed: Mississippi River - Twin Cities

**Actual:**  
**854 ft.**

[Click here to access Minnesota Pollution Control Agency:](#)

**S101**  
**WNW**  
**1/8-1/4**  
**0.249 mi.**  
**1317 ft.**

**MNDOT HIGHWAY 55 CONSTRUCTION SITE**  
**NE OF 25 1/2 ST & HIGHWAY 55**  
**MINNEAPOLIS, MN 55404**

**RCRA NonGen / NLR 1001220653**  
**WIMN MNR000059485**

**Site 10 of 12 in cluster S**

**Relative:**  
**Higher**

RCRA NonGen / NLR:  
Date form received by agency: 06/11/1998  
Facility name: MNDOT HIGHWAY 55 CONSTRUCTION SITE  
Facility address: NE OF 25 1/2 ST & HIGHWAY 55  
MINNEAPOLIS, MN 55404  
EPA ID: MNR000059485

**Actual:**  
**854 ft.**

Map ID  
Direction  
Distance  
Elevation

MAP FINDINGS

Site

Database(s)

EDR ID Number  
EPA ID Number

**MNDOT HIGHWAY 55 CONSTRUCTION SITE (Continued)**

**1001220653**

Mailing address: 3485 HADLEY AVE N  
OAKDALE, MN 55128  
Contact: ELDON VATH  
Contact address: 3485 HADLEY AVE N  
OAKDALE, MN 55128  
Contact country: US  
Contact telephone: (507) 354-4728  
Contact email: Not reported  
EPA Region: 05  
Classification: Non-Generator  
Description: Handler: Non-Generators do not presently generate hazardous waste

**Owner/Operator Summary:**

Owner/operator name: MNDOT CENTRAL OFFICE  
Owner/operator address: 395 JOHN IRELAND BLVD  
ST. PAUL, MN 55155  
Owner/operator country: US  
Owner/operator telephone: (507) 354-4728  
Legal status: State  
Owner/Operator Type: Owner  
Owner/Op start date: 10/14/1999  
Owner/Op end date: Not reported

**Handler Activities Summary:**

U.S. importer of hazardous waste: No  
Mixed waste (haz. and radioactive): No  
Recycler of hazardous waste: No  
Transporter of hazardous waste: No  
Treater, storer or disposer of HW: No  
Underground injection activity: No  
On-site burner exemption: No  
Furnace exemption: No  
Used oil fuel burner: No  
Used oil processor: No  
User oil refiner: No  
Used oil fuel marketer to burner: No  
Used oil Specification marketer: No  
Used oil transfer facility: No  
Used oil transporter: No

**Hazardous Waste Summary:**

Waste code: D008  
Waste name: LEAD

Violation Status: No violations found

**WIMN:**

Legislative District: 62A  
Status: Active  
Latitude: 44.96154800  
Longitude: -93.26018299  
Coordinate Collection Method: Zip Code Centroid  
Activity: Hazardous Waste, Small to Minimal QG  
MPCA Id: MNR000059485  
Major Watershed: Mississippi River - Twin Cities

Map ID  
 Direction  
 Distance  
 Elevation

MAP FINDINGS

Site

Database(s)

EDR ID Number  
 EPA ID Number

**MNDOT HIGHWAY 55 CONSTRUCTION SITE (Continued)**

**1001220653**

[Click here to access Minnesota Pollution Control Agency:](#)

**S102**  
**WNW**  
**1/8-1/4**  
**0.249 mi.**  
**1317 ft.**

**GATEWAY PHASE IV**  
**NW CORNER OF FRANKLIN AND PORTLAND**  
**MINNEAPOLIS, MN 55404**

**Financial Assurance**  
**WIMN**

**S110594884**  
**N/A**

**Site 11 of 12 in cluster S**

**Relative:**  
**Higher**

MN Financial Assurance 1:

**Actual:**  
**854 ft.**

PROGRAM ID: 58837679  
 Township Name: Not reported  
 Region: 1  
 Interest Type: Petroleum Brownfield  
 ADDR ID: 58837672  
 Interest Telephone: NO CORE PI PH.  
 Preferred ID: 3879  
 Interest Start Date: 10/11/2010  
 Interest End Date: Not reported  
 Activity Flag: Y  
 TMSP Added: 10/11/2010  
 TMSP Last Update: 04/04/2014 15:41:02  
 Staff ID Last Update: SVANPAT  
 Source: CORE  
 Source ID: 58837676  
 Country Code: USA  
 FOR State: Not reported  
 FOR Zone: Not reported  
 FIPS County Code: 053  
 Comments: Not reported

Latitude Longitude:

Program Id: 58837679  
 Lat/Long ID: 0  
 Latitude Degrees: Not reported  
 Latitude Minutes: Not reported  
 Latitude Seconds: Not reported  
 Longitude Degrees: Not reported  
 Longitude Minutes: Not reported  
 Longitude Seconds: Not reported  
 Collection Date: Not reported  
 Lat/Long Description: Not reported  
 TMSP Added: 10/12/2010 17:30:15  
 TMSP Last Update: 10/12/2010 17:30:15  
 Staff ID Last Update: SVANPAT  
 Coord Source Type: Not reported  
 Org Name Source: Not reported  
 Coord Coll Meth: Not reported  
 Map Scale Code: Not reported  
 Source: TALES  
 Site ID: 58837676  
 Spatial ID: 58837680

Program Id: 58837679  
 Lat/Long ID: 191835  
 Latitude Degrees: 44  
 Latitude Minutes: 57

Map ID  
Direction  
Distance  
Elevation

MAP FINDINGS

Site

Database(s)

EDR ID Number  
EPA ID Number

**GATEWAY PHASE IV (Continued)**

**S110594884**

Latitude Seconds: 41.57  
Longitude Degrees: -93  
Longitude Minutes: 15  
Longitude Seconds: 36.65  
Collection Date: 10/11/2010 17:44:40  
Lat/Long Description: Not reported  
TMSP Added: 10/11/2010 18:23:41  
TMSP Last Update: 10/11/2010 18:23:41  
Staff ID Last Update: MAPT\_NC  
Coord Source Type: Not reported  
Org Name Source: Not reported  
Coord Coll Meth: Z1  
Map Scale Code: Not reported  
Source: CORE  
Site ID: 58837676  
Spatial ID: 58837680

Staff Name:

Program Id: 58837679  
Staff Sequence ID: 140757  
Staff Type: Not reported  
Staff Name: Not reported  
TMSP Added: 05/10/2011 14:30:15  
TMSP Last Update: 01/20/2012 10:39:38  
Staff ID Last Update: RSUCHAN  
Last Name: Not reported  
First Name: Not reported  
Middle Initial: Not reported  
Functional Area Code: LPM  
Staff ID Number: 3433

Program Id: 58837679  
Staff Sequence ID: 140758  
Staff Type: Not reported  
Staff Name: Not reported  
TMSP Added: 05/10/2011 14:30:25  
TMSP Last Update: 01/20/2012 10:39:38  
Staff ID Last Update: RSUCHAN  
Last Name: Not reported  
First Name: Not reported  
Middle Initial: Not reported  
Functional Area Code: HYD  
Staff ID Number: 5173

WIMN:

Legislative District: 62A  
Status: Active  
Latitude: 44.96154800  
Longitude: -93.26018299  
Coordinate Collection Method: Zip Code Centroid  
Activity: Petroleum Brownfield  
MPCA Id: 3879  
Major Watershed: Mississippi River - Twin Cities

Map ID  
Direction  
Distance  
Elevation

MAP FINDINGS

Site

Database(s)

EDR ID Number  
EPA ID Number

**GATEWAY PHASE IV (Continued)**

**S110594884**

[Click here to access Minnesota Pollution Control Agency:](#)

**S103  
WNW  
1/8-1/4  
0.249 mi.  
1317 ft.**

**METRO TRANSIT RAIL SUPPORT FACILITY  
ADDRESS UNKNOWN  
MINNEAPOLIS, MN 55404**

**WIMN S110436447  
N/A**

**Site 12 of 12 in cluster S**

**Relative:  
Higher**

WIMN:

Legislative District: 62A  
Status: Active  
Latitude: 44.96154800  
Longitude: -93.26018299  
Coordinate Collection Method: Zip Code Centroid  
Activity: Air Permit  
MPCA Id: 05301210  
Major Watershed: Mississippi River - Twin Cities

**Actual:  
854 ft.**

[Click here to access Minnesota Pollution Control Agency:](#)

**T104  
SE  
1/8-1/4  
0.250 mi.  
1320 ft.**

**PROPOSED OPEN ARMS  
2500 THROUGH 2520 BLOOMINGTON AVE S  
MINNEAPOLIS, MN 55404**

**BROWNFIELDS S108938662  
Financial Assurance N/A  
WIMN**

**Site 1 of 2 in cluster T**

**Relative:  
Higher**

BROWNFIELD:

Leak Num: 3693  
Owner Name: Open Arms of Minnesota  
Leak Source: Non-Tank  
Response Action Date: 10/26/2007  
Site Acreage: Not reported

**Actual:  
854 ft.**

MN Financial Assurance 1:

PROGRAM ID: 443297  
Township Name: Not reported  
Region: 1  
Interest Type: Petroleum Brownfield  
Facility Addr 2: 1511 25th St S  
ADDR ID: 300414  
Interest Telephone: NO CORE PI PH.  
Preferred ID: 3693  
Interest Start Date: 08/17/2007  
Interest End Date: 03/12/2010  
Activity Flag: N  
TMSP Added: 08/17/2007  
TMSP Last Update: 03/19/2013 13:26:55  
Staff ID Last Update: RSUCHAN  
Source: CORE  
Source ID: 274972  
Country Code: USA  
FOR State: Not reported  
FOR Zone: Not reported  
FIPS County Code: 053  
Comments: Not reported

Map ID  
Direction  
Distance  
Elevation

MAP FINDINGS

Site

Database(s)

EDR ID Number  
EPA ID Number

**PROPOSED OPEN ARMS (Continued)**

**S108938662**

Latitude Longitude:  
Program Id: 443297  
Lat/Long ID: 0  
Latitude Degrees: Not reported  
Latitude Minutes: Not reported  
Latitude Seconds: Not reported  
Longitude Degrees: Not reported  
Longitude Minutes: Not reported  
Longitude Seconds: Not reported  
Collection Date: Not reported  
Lat/Long Description: Not reported  
TMSP Added: 05/10/2010 13:46:23  
TMSP Last Update: 05/10/2010 13:46:23  
Staff ID Last Update: MKOPLIT  
Coord Source Type: Not reported  
Org Name Source: Not reported  
Coord Coll Meth: Not reported  
Map Scale Code: Not reported  
Source: TALES  
Site ID: 274972  
Spatial ID: 53500317

Program Id: 443297  
Lat/Long ID: 183545  
Latitude Degrees: 44  
Latitude Minutes: 57  
Latitude Seconds: 24.44  
Longitude Degrees: -93  
Longitude Minutes: 15  
Longitude Seconds: 9.65  
Collection Date: 01/17/2013 14:40:30  
Lat/Long Description: Not reported  
TMSP Added: 03/30/2010 18:53:21  
TMSP Last Update: 01/17/2013 14:40:30  
Staff ID Last Update: MAPTOOL  
Coord Source Type: Not reported  
Org Name Source: Not reported  
Coord Coll Meth: DM  
Map Scale Code: Not reported  
Source: CORE  
Site ID: 274972  
Spatial ID: 53500317

WIMN:  
Legislative District: 62A  
Status: Inactive  
Latitude: 44.95679058  
Longitude: -93.25268221  
Coordinate Collection Method: Digitized - Map Tool  
Activity: Petroleum Brownfield  
MPCA Id: 3693  
Major Watershed: Mississippi River - Twin Cities

[Click here to access Minnesota Pollution Control Agency:](#)

Map ID  
Direction  
Distance  
Elevation

MAP FINDINGS

Site

Database(s)

EDR ID Number  
EPA ID Number

**T105**  
**SE**  
**1/4-1/2**  
**0.250 mi.**  
**1321 ft.**

**OPEN ARMS SITE**  
**SEE LOCATION DESCRIPTION**  
**MINNEAPOLIS, MN 55404**

**MN LS S108975287**  
**WIMN N/A**

**Site 2 of 2 in cluster T**

**Relative:**  
**Higher**

MN LS:

Link ID: 6697  
EPA ID: Not reported  
MPCA ID: VP23670  
Method: IO  
CERCLIS: No  
National Priorities List: No  
PLP: No  
Voluntary Cleanup & Investigation: Yes  
RCRA Treatment Storage & Disposal: No  
RCRA Generator: No  
Solid Waste Permit: No  
Dumps: No  
No Further Remedial Action Planned: No  
Delisted From PLP By MPCA: No  
LCP: No  
Brownfield: No  
Entity Type: VIC

**Actual:**  
**854 ft.**

WIMN:

Legislative District: 62A  
Status: Inactive  
Latitude: 44.95679094  
Longitude: -93.25267404  
Coordinate Collection Method: Interpolation Other  
Activity: Voluntary Investigation & Cleanup (VIC)  
MPCA Id: VP23670  
Major Watershed: Mississippi River - Twin Cities

[Click here to access Minnesota Pollution Control Agency:](#)

**106**  
**SW**  
**1/4-1/2**  
**0.261 mi.**  
**1380 ft.**

**CORNERHOUSE**  
**2502 10TH AVE S**  
**MINNEAPOLIS, MN 55404**

**WIMN S110428880**  
**N/A**

**Relative:**  
**Higher**

WIMN:

Legislative District: 62A  
Status: Active  
Latitude: 44.95723647  
Longitude: -93.26011542  
Coordinate Collection Method: Address Matching House Number  
Activity: Hazardous Waste, Small to Minimal QG  
MPCA Id: MNS000145490  
Major Watershed: Mississippi River - Twin Cities

**Actual:**  
**860 ft.**

[Click here to access Minnesota Pollution Control Agency:](#)

Map ID  
 Direction  
 Distance  
 Elevation

MAP FINDINGS

Site

Database(s)

EDR ID Number  
 EPA ID Number

**U107**      **MINNEAPOLIS AMERICAN INDIAN CENTER**  
**NE**        **1530 E FRANKLIN AVE**  
**1/4-1/2**    **MINNEAPOLIS, MN 55404**  
**0.264 mi.**  
**1395 ft.**    **Site 1 of 2 in cluster U**

**SRS**      **S106230656**  
**MN LS**    **N/A**  
**INST CONTROL**  
**VIC**  
**WIMN**  
**Financial Assurance**

**Relative:**  
**Lower**

MN SRS:  
 Facility ID:                    VP18670  
 SEC Address:                 Not reported  
 Link Id:                        6141  
 Facility Type:                 Other  
 Active:                         False  
 Pay Complete:                False  
 MPCA Region:                Metro  
 Size Acres:                    2.47  
 HRS Score:                    Not reported  
 Enforcement Lead Agency:   MPCA  
 Federal Defferal Plot:       False  
 Petroleum Brownfields Prog?: False  
 Emergency:                    False  
 Site Classification:         False  
 RD/RA:                        False  
 RL/FS:                        False  
 Fund financed:                False  
 Npl:                            False  
 Plp:                            False  
 District:                        South  
 Program Referred from:      Not reported  
 Program Interest:            VIC  
 Physical Location:            Not reported  
 Natural Source damage:      False  
 Clean up Cost:                Not reported  
 Indian Reservation:         False  
 Reserve Name:                Not reported  
 MPCA Owned Wells at site:   False  
 Created By:                    Pjensen  
 Date Created:                 03/01/2004  
 Date Last Updated:         03/03/2008  
 Federal Facility:              False  
 Primary Funding Source:     Not reported  
 EPA Id:                        Not reported  
 MPCA Id:                       Not reported  
 Alpha Sort:                    Not reported  
 Legal Distt:                   61A  
 Congressional Distt:         Not reported  
 Public Land Survey Method: Not reported  
 Map Scale For PLS Locational Data: Not reported  
 Township 2:                    Not reported  
 Range:                         Not reported  
 PLS Township Suffix:        Not reported  
 section:                        Not reported  
 PLS Qtr Section (160 Acres): Not reported  
 PLS Qtr-Qtr Section (40 Acres): Not reported  
 Pls Qtr-Qtr-Qtr Section (10 Acres): Not reported  
 Pls Qtr-Qtr-Qtr-Qtr Secion (2.5 Acres): Not reported  
 Quad:                         Not reported  
 NAD Number:                 83  
 Desc Of UTM Coord Pt:       Not reported

**Actual:**  
**844 ft.**



Map ID  
Direction  
Distance  
Elevation

MAP FINDINGS

Site

Database(s)

EDR ID Number  
EPA ID Number

**MINNEAPOLIS AMERICAN INDIAN CENTER (Continued)**

**S106230656**

UTM Coord Pt Data Source: Not reported  
Org Providing UTM Coord Point Data: Not reported  
mpcapgmac: Not reported  
Utm Coord Pt Data Collection Method: Not reported  
Date Of Utm Coord Pt Data Collection: Not reported  
COL Date Qual: Not reported  
Map Scale: Not reported  
verifmeth: Not reported  
horizref: Not reported  
Utm Source: U  
Utm Method: M1  
Utm Scale: A  
Utm Accuracy: U  
Utm East: 480148.34000000003  
Utm North: 4978938.5  
Utm Zone: 15  
Basin Code: Not reported  
Major Watershed: Not reported  
Minor Watershed: Not reported  
Public Land Survey Method 2: Not reported  
Map Scale For PLS Locational Data 2: Not reported  
Township 2: Not reported  
Range 2: Not reported  
PLS Township Suffix 2: Not reported  
Section 2: Not reported  
PLS Qtr Section (160 Acres) 2: Not reported  
PLS Qtr-Qtr Section (40 Acres) 2: Not reported  
PLS Qtr-Qtr Section (10 Acres) 2: Not reported  
PLS Qtr-Qtr Section (2.5 Acres) 2: Not reported  
Quad 2: Not reported  
File Location: Archival Storage  
VIC Application GIS: False  
Notes: File archived  
Contact Type: Consultant  
Company Name: Braun Intertec  
Contact Address: 245 East Roselawn  
Contact Address 2: Not reported  
Contact City,St,Zip: St. Paul, MN 55117  
Contact Province: Not reported  
Contact Country: Not reported  
Contact Postal code: Not reported  
Contact Phone: 6514877050  
Contact Phone Ext: Not reported  
Contact Fax: 6514871812  
Contact E-mail: rjohnston@braunintertec.com  
Contact Cell Phone: Not reported  
Contact Information Last Updated: 2004-03-01 00:00:00  
Misc Contact Info: Not reported  
Receive Invoice: F  
Staff Id Num: Not reported  
  
Contact Type: Legal Counsel  
Company Name: Tilton & Rosenbaum  
Contact Address: 2220 American National Bank  
Contact Address 2: Not reported  
Contact City,St,Zip: St. Paul, MN 55101  
Contact Province: Not reported

Map ID  
Direction  
Distance  
Elevation

MAP FINDINGS

Site

Database(s)

EDR ID Number  
EPA ID Number

**MINNEAPOLIS AMERICAN INDIAN CENTER (Continued)**

**S106230656**

Contact Country: Not reported  
Contact Postal code: Not reported  
Contact Phone: 6512247687  
Contact Phone Ext: Not reported  
Contact Fax: 6512240239  
Contact E-mail: Not reported  
Contact Cell Phone: Not reported  
Contact Information Last Updated: 2004-03-01 00:00:00  
Misc Contact Info: Not reported  
Receive Invoice: F  
Staff Id Num: Not reported

Contact Type: Staff PL/PM (Project Leader/Project Manager)s  
Company Name: MPCA  
Contact Address: 520 Lafayette Rd N  
Contact Address 2: Not reported  
Contact City,St,Zip: St. Paul, MN 551554194  
Contact Province: Not reported  
Contact Country: Not reported  
Contact Postal code: Not reported  
Contact Phone: (651) 757-7744  
Contact Phone Ext: Not reported  
Contact Fax: 6512969707  
Contact E-mail: patrice.jensen@state.mn.us  
Contact Cell Phone: Not reported  
Contact Information Last Updated: 2004-03-01 00:00:00  
Misc Contact Info: Not reported  
Receive Invoice: F  
Staff Id Num: 3289

Contact Type: Former Staff TA  
Company Name: MPCA  
Contact Address: 520 Lafayette Rd N  
Contact Address 2: Not reported  
Contact City,St,Zip: St. Paul, MN 551554194  
Contact Province: Not reported  
Contact Country: Not reported  
Contact Postal code: Not reported  
Contact Phone: (651) 757-1808  
Contact Phone Ext: Not reported  
Contact Fax: 6512969707  
Contact E-mail: larry.quandt@state.mn.us  
Contact Cell Phone: Not reported  
Contact Information Last Updated: 2004-03-01 00:00:00  
Misc Contact Info: Not reported  
Receive Invoice: F  
Staff Id Num: 3379

Contact Type: Voluntary Party  
Company Name: Minneapolis American Indian Center  
Contact Address: 1530 East Franklin Avenue  
Contact Address 2: Not reported  
Contact City,St,Zip: Minneapolis, MN 55404  
Contact Province: Not reported  
Contact Country: Not reported  
Contact Postal code: Not reported  
Contact Phone: 6128791707

Map ID  
Direction  
Distance  
Elevation

MAP FINDINGS

Site

Database(s)

EDR ID Number  
EPA ID Number

**MINNEAPOLIS AMERICAN INDIAN CENTER (Continued)**

**S106230656**

Contact Phone Ext: Not reported  
Contact Fax: 6128791795  
Contact E-mail: mzahedi@maicnet.org  
Contact Cell Phone: Not reported  
Contact Information Last Updated: 2004-03-01 00:00:00  
Misc Contact Info: Not reported  
Receive Invoice: T  
Staff Id Num: Not reported

Contact Type: Voluntary Party  
Company Name: Minneapolis American Indian Center  
Contact Address: 1530 East Franklin Avenue  
Contact Address 2: Not reported  
Contact City,St,Zip: Minneapolis, MN 55404  
Contact Province: Not reported  
Contact Country: Not reported  
Contact Postal code: Not reported  
Contact Phone: 6128791707  
Contact Phone Ext: Not reported  
Contact Fax: 6128791795  
Contact E-mail: mzahedi@maicnet.org  
Contact Cell Phone: Not reported  
Contact Information Last Updated: 2004-03-01 00:00:00  
Misc Contact Info: Not reported  
Receive Invoice: F  
Staff Id Num: Not reported

Contact Type: Staff TA (Technical Analyst)  
Company Name: MPCA  
Contact Address: 520 Lafayette Rd N  
Contact Address 2: Not reported  
Contact City,St,Zip: St. Paul, MN 55155  
Contact Province: Not reported  
Contact Country: Not reported  
Contact Postal code: Not reported  
Contact Phone: (651) 757-7172  
Contact Phone Ext: Not reported  
Contact Fax: 6512969707  
Contact E-mail: candace.sykora@state.mn.us  
Contact Cell Phone: Not reported  
Contact Information Last Updated: 2007-03-30 00:00:00  
Misc Contact Info: Not reported  
Receive Invoice: F  
Staff Id Num: 8115

Contaminant Id: Not reported  
Contaminated Media: Not reported  
Req Cleanup Concluded: Not reported  
Cleanup Lvl Measure Units: Not reported  
Basis For Req Cleanup Lvl: Not reported  
Max Residual Contamination: Not reported  
Date Info Last Updated: 2007-02-23 00:00:00

Contaminant Id: Lead  
Contaminated Media: Soil  
Req Cleanup Concluded: 530  
Cleanup Lvl Measure Units: mg/Kg

Map ID  
Direction  
Distance  
Elevation

MAP FINDINGS

Site

Database(s)

EDR ID Number  
EPA ID Number

**MINNEAPOLIS AMERICAN INDIAN CENTER (Continued)**

**S106230656**

Basis For Req Cleanup Lvl: SRV (Soil Reference Value)  
Max Residual Contamination: 1300  
Date Info Last Updated: 2007-02-23 00:00:00

Contaminant Id: Barium  
Contaminated Media: Soil  
Req Cleanup Concluded: 12500  
Cleanup Lvl Measure Units: mg/Kg  
Basis For Req Cleanup Lvl: SRV (Soil Reference Value)  
Max Residual Contamination: 130  
Date Info Last Updated: 2007-05-03 00:00:00

Contaminant Id: Cadmium  
Contaminated Media: Soil  
Req Cleanup Concluded: 250  
Cleanup Lvl Measure Units: mg/Kg  
Basis For Req Cleanup Lvl: SRV (Soil Reference Value)  
Max Residual Contamination: 0.60000002  
Date Info Last Updated: 2007-05-03 00:00:00

Contaminant Id: Chromium (total); (Chromium VI)  
Contaminated Media: Soil  
Req Cleanup Concluded: 425  
Cleanup Lvl Measure Units: mg/Kg  
Basis For Req Cleanup Lvl: SRV (Soil Reference Value)  
Max Residual Contamination: 9.3000002  
Date Info Last Updated: 2007-05-03 00:00:00

Contaminant Id: Mercury  
Contaminated Media: Soil  
Req Cleanup Concluded: 2  
Cleanup Lvl Measure Units: mg/Kg  
Basis For Req Cleanup Lvl: SRV (Soil Reference Value)  
Max Residual Contamination: 0.36000001  
Date Info Last Updated: 2007-05-03 00:00:00

Facid: VP18670  
Event: 114  
Additional Information: Affidavit of Joe Big Bear for Retro-NAD  
Start Date: Not reported  
End Date: 2004-03-24 00:00:00  
Planned Start Date: Not reported  
Planned End Date: Not reported  
Date Info Last Updated: 2004-05-27 00:00:00  
Record Number: 18619

Facid: VP18670  
Event: 155  
Additional Information: None Entered  
Start Date: Not reported  
End Date: 2004-03-12 00:00:00  
Planned Start Date: Not reported  
Planned End Date: Not reported  
Date Info Last Updated: 2004-03-12 00:00:00  
Record Number: 18284

Facid: VP18670

Map ID  
Direction  
Distance  
Elevation

MAP FINDINGS

Site

Database(s)

EDR ID Number  
EPA ID Number

**MINNEAPOLIS AMERICAN INDIAN CENTER (Continued)**

**S106230656**

Event: 156  
Additional Information: None Entered  
Start Date: Not reported  
End Date: 2005-06-29 00:00:00  
Planned Start Date: Not reported  
Planned End Date: Not reported  
Date Info Last Updated: 2005-06-28 00:00:00  
Record Number: 23740

Facid: VP18670  
Event: 156  
Additional Information: for Implementation Report  
Start Date: Not reported  
End Date: 2007-04-16 00:00:00  
Planned Start Date: Not reported  
Planned End Date: Not reported  
Date Info Last Updated: 2007-04-17 00:00:00  
Record Number: 26828

Facid: VP18670  
Event: 214  
Additional Information: None Entered  
Start Date: Not reported  
End Date: Not reported  
Planned Start Date: Not reported  
Planned End Date: Not reported  
Date Info Last Updated: 2005-12-22 00:00:00  
Record Number: 24612

Facid: VP18670  
Event: VIC Program Participation Dates (Start/End)  
Additional Information: None Entered  
Start Date: 2004-03-01 00:00:00  
End Date: 2007-04-17 00:00:00  
Planned Start Date: Not reported  
Planned End Date: Not reported  
Date Info Last Updated: 2004-03-01 00:00:00  
Record Number: 18203

Facid: VP18670  
Event: No Action Letter Sent  
Additional Information: None Entered  
Start Date: Not reported  
End Date: 2007-04-17 00:00:00  
Planned Start Date: Not reported  
Planned End Date: Not reported  
Date Info Last Updated: 2007-05-03 00:00:00  
Record Number: 26890

Facid: VP18670  
Event: No Association Determination Issued  
Additional Information: None Entered  
Start Date: Not reported  
End Date: 2007-04-04 00:00:00  
Planned Start Date: Not reported  
Planned End Date: Not reported  
Date Info Last Updated: 2007-04-04 00:00:00

Map ID  
Direction  
Distance  
Elevation

MAP FINDINGS

Site

Database(s)

EDR ID Number  
EPA ID Number

**MINNEAPOLIS AMERICAN INDIAN CENTER (Continued)**

**S106230656**

Record Number: 26773  
  
Facid: VP18670  
Event: Retroactive No Association Determination Issued  
Additional Information: None Entered  
Start Date: Not reported  
End Date: 2007-04-04 00:00:00  
Planned Start Date: Not reported  
Planned End Date: Not reported  
Date Info Last Updated: 2007-04-04 00:00:00  
Record Number: 26774

Facid: VP18670  
GW Recepts Prot by Rem Actn: Not reported  
Ecological receptors present: False  
Type of ecological receptors: Not reported  
Acres of contaminated soil: 1  
Volume of contaminated soil: 175  
Acres of surface water impacted: Not reported  
Acres of wetland impacted: Not reported  
Acres of sediment impacted: Not reported  
GW Plume Area Acres: Not reported  
Cleanup Conducted: False  
Acres of Contam Soil remediate: 1  
Volume of Soil Cleaned: 175  
# Municipal wells contamd: Not reported  
# Dom wells contam: Not reported  
# People Impct SW intake contam: Not reported  
# Drums Revolved from site: Not reported  
Yr Soil Remediated: Not reported  
Acres of Soil w/ Restrict Access: 0  
Yr IC remedy complete: Not reported  
Yr GW remedy completed: Not reported  
Year GWIC completed: Not reported  
Acres of wetland of sediment remediated: Not reported  
Public financing: False  
Assurance help: False  
Land use Classfn At Site: Not reported  
Land use Vicinity Of Site: Not reported  
Deed notif Present On Site: False  
Restrictive Covenant Present: False  
Restrictions: Draft Affidavit returned to client from AG  
GW Pump and Treat Used at site: False  
Quaternary Perched: False  
Quaternary Water Table: False  
Quaternary Confined: False  
Cretaceous: False  
Plattville: False  
St. peter: False  
Prairie Duchien: False  
Jordan: False  
Ironton/Galesville: False  
Mt Simon Hinckley: False  
Precambrian Undifferentiated: False  
Other/Unknown Aquifer: False  
Date Info Last Updated: 2007-02-23 00:00:00  
Inst Control Info Updated: 2005-12-22 00:00:00

Map ID  
Direction  
Distance  
Elevation

MAP FINDINGS

Site

Database(s)

EDR ID Number  
EPA ID Number

**MINNEAPOLIS AMERICAN INDIAN CENTER (Continued)**

**S106230656**

Inst Control Filed Location: Not reported  
SW Classification (Primary): Not reported  
SW Classification (Secondary): Not reported  
Miscellaneous: Not reported  
SW Comments: Not reported

**MN LS:**

Link ID: 6141  
EPA ID: Not reported  
MPCA ID: VP18670  
Method: M1  
CERCLIS: No  
National Priorities List: No  
PLP: No  
Voluntary Cleanup & Investigation: Yes  
RCRA Treatment Storage & Disposal: No  
RCRA Generator: No  
Solid Waste Permit: No  
Dumps: No  
No Further Remedial Action Planned: No  
Delisted From PLP By MPCA: No  
LCP: No  
Brownfield: No  
Entity Type: VIC

**MN INSTITUTIONAL CONTROL:**

Facility ID: VP18670  
SEC Address: Not reported  
Core Program Interest Id: 337379  
Link Id: 6141  
Facility Type: Other  
Active: False  
Pay Complete: False  
MPCA Region: Metro  
Size Acres: 2.47  
HRS Score: Not reported  
Enforcement Lead Agency: MPCA  
Federal Defferal Plot: False  
Emergency: False  
Site Classification: False  
RD/RA: False  
RL/FS: False  
Fund financed: False  
NPL: False  
PLP: False  
Petroleum Brownfields Program: False  
District: South  
Program Referred from: Not reported  
Program Interest: VIC  
Physical Location: Not reported  
Natural Source damage: False  
Clean up Cost: Not reported  
Indian Reservation: False  
Reserve Name: Not reported  
MPCA Owned Wells at site: False

Map ID  
Direction  
Distance  
Elevation

MAP FINDINGS

Site

Database(s)

EDR ID Number  
EPA ID Number

**MINNEAPOLIS AMERICAN INDIAN CENTER (Continued)**

**S106230656**

Created By: Pjensen  
Date Created: 03/01/2004  
Date Last Updated: 03/03/2008  
Federal Facility: False  
Primary Funding Source: Not reported  
EPA Id: Not reported  
MPCA Id: Not reported  
Alpha Sort: Not reported  
Legal Distt: 61A  
Congressional Distt: Not reported  
Public Land Survey Method: Not reported  
Map Scale For PLS Locational Data: Not reported  
Township 2: Not reported  
Range: Not reported  
PLS Township Suffix: Not reported  
section: Not reported  
PLS Qtr Section (160 Acres): Not reported  
PLS Qtr-Qtr Section (40 Acres): Not reported  
Pls Qtr-Qtr-Qtr Section (10 Acres): Not reported  
Pls Qtr-Qtr-Qtr-Qtr Secion (2.5 Acres): Not reported  
Quad: Not reported  
NAD Number: 83  
Desc Of UTM Coord Pt: Not reported  
UTM Coord Pt Data Source: Not reported  
Org Providing UTM Coord Point Data: Not reported  
mpcapgmac: Not reported  
Utm Coord Pt Data Collection Method: Not reported  
Date Of Utm Coord Pt Data Collection: Not reported  
COL Date Qual: Not reported  
Map Scale: Not reported  
verifmeth: Not reported  
horizref: Not reported  
Utm Source: U  
Utm Method: M1  
Utm Scale: A  
Utm Accuracy: U  
Utm East: 480148.34000000003  
Utm North: 4978938.5  
Utm Zone: 15  
Basin Code: Not reported  
Major Watershed: Not reported  
Minor Watershed: Not reported  
Public Land Survey Method 2: Not reported  
Map Scale For PLS Locational Data 2: Not reported  
Township 2: Not reported  
Range 2: Not reported  
PLS Township Suffix 2: Not reported  
Section 2: Not reported  
PLS Qtr Section (160 Acres) 2: Not reported  
PLS Qtr-Qtr Section (40 Acres) 2: Not reported  
PLS Qtr-Qtr Section (10 Acres) 2: Not reported  
PLS Qtr-Qtr Section (2.5 Acres) 2: Not reported  
Quad 2: Not reported  
File Location: Archival Storage  
VIC Application GIS: False  
Notes: File archived  
Contact Type: Consultant



Map ID  
Direction  
Distance  
Elevation

MAP FINDINGS

Site

Database(s)

EDR ID Number  
EPA ID Number

**MINNEAPOLIS AMERICAN INDIAN CENTER (Continued)**

**S106230656**

Company Name: Braun Intertec  
Contact Address: 245 East Roselawn  
Contact Address 2: Not reported  
Contact City,St,Zip: St. Paul, MN 55117  
Contact Province: Not reported  
Contact Country: Not reported  
Contact Postal code: Not reported  
Contact Phone: 6514877050  
Contact Phone Ext: Not reported  
Contact Fax: 6514871812  
Contact E-mail: rjohnston@braunintertec.com  
Contact Cell Phone: Not reported  
Contact Information Last Updated: 2004-03-01 00:00:00  
Misc Contact Info: Not reported  
Receive Invoice: F  
Staff Id Num: Not reported

Contact Type: Legal Counsel  
Company Name: Tilton & Rosenbaum  
Contact Address: 2220 American National Bank  
Contact Address 2: Not reported  
Contact City,St,Zip: St. Paul, MN 55101  
Contact Province: Not reported  
Contact Country: Not reported  
Contact Postal code: Not reported  
Contact Phone: 6512247687  
Contact Phone Ext: Not reported  
Contact Fax: 6512240239  
Contact E-mail: Not reported  
Contact Cell Phone: Not reported  
Contact Information Last Updated: 2004-03-01 00:00:00  
Misc Contact Info: Not reported  
Receive Invoice: F  
Staff Id Num: Not reported

Contact Type: Staff PL/PM (Project Leader/Project Manager)s  
Company Name: MPCA  
Contact Address: 520 Lafayette Rd N  
Contact Address 2: Not reported  
Contact City,St,Zip: St. Paul, MN 551554194  
Contact Province: Not reported  
Contact Country: Not reported  
Contact Postal code: Not reported  
Contact Phone: (651) 757-7744  
Contact Phone Ext: Not reported  
Contact Fax: 6512969707  
Contact E-mail: patrice.jensen@state.mn.us  
Contact Cell Phone: Not reported  
Contact Information Last Updated: 2004-03-01 00:00:00  
Misc Contact Info: Not reported  
Receive Invoice: F  
Staff Id Num: 3289

Contact Type: Former Staff TA  
Company Name: MPCA  
Contact Address: 520 Lafayette Rd N  
Contact Address 2: Not reported

Map ID  
Direction  
Distance  
Elevation

MAP FINDINGS

Site

Database(s)

EDR ID Number  
EPA ID Number

**MINNEAPOLIS AMERICAN INDIAN CENTER (Continued)**

**S106230656**

Contact City,St,Zip: St. Paul, MN 551554194  
Contact Province: Not reported  
Contact Country: Not reported  
Contact Postal code: Not reported  
Contact Phone: (651) 757-1808  
Contact Phone Ext: Not reported  
Contact Fax: 6512969707  
Contact E-mail: larry.quandt@state.mn.us  
Contact Cell Phone: Not reported  
Contact Information Last Updated: 2004-03-01 00:00:00  
Misc Contact Info: Not reported  
Receive Invoice: F  
Staff Id Num: 3379

Contact Type: Voluntary Party  
Company Name: Minneapolis American Indian Center  
Contact Address: 1530 East Franklin Avenue  
Contact Address 2: Not reported  
Contact City,St,Zip: Minneapolis, MN 55404  
Contact Province: Not reported  
Contact Country: Not reported  
Contact Postal code: Not reported  
Contact Phone: 6128791707  
Contact Phone Ext: Not reported  
Contact Fax: 6128791795  
Contact E-mail: mzahedi@maicnet.org  
Contact Cell Phone: Not reported  
Contact Information Last Updated: 2004-03-01 00:00:00  
Misc Contact Info: Not reported  
Receive Invoice: T  
Staff Id Num: Not reported

Contact Type: Voluntary Party  
Company Name: Minneapolis American Indian Center  
Contact Address: 1530 East Franklin Avenue  
Contact Address 2: Not reported  
Contact City,St,Zip: Minneapolis, MN 55404  
Contact Province: Not reported  
Contact Country: Not reported  
Contact Postal code: Not reported  
Contact Phone: 6128791707  
Contact Phone Ext: Not reported  
Contact Fax: 6128791795  
Contact E-mail: mzahedi@maicnet.org  
Contact Cell Phone: Not reported  
Contact Information Last Updated: 2004-03-01 00:00:00  
Misc Contact Info: Not reported  
Receive Invoice: F  
Staff Id Num: Not reported

Contact Type: Staff TA (Technical Analyst)  
Company Name: MPCA  
Contact Address: 520 Lafayette Rd N  
Contact Address 2: Not reported  
Contact City,St,Zip: St. Paul, MN 55155  
Contact Province: Not reported  
Contact Country: Not reported

Map ID  
Direction  
Distance  
Elevation

MAP FINDINGS

Site

Database(s)

EDR ID Number  
EPA ID Number

**MINNEAPOLIS AMERICAN INDIAN CENTER (Continued)**

**S106230656**

Contact Postal code: Not reported  
Contact Phone: (651) 757-7172  
Contact Phone Ext: Not reported  
Contact Fax: 6512969707  
Contact E-mail: candace.sykora@state.mn.us  
Contact Cell Phone: Not reported  
Contact Information Last Updated: 2007-03-30 00:00:00  
Misc Contact Info: Not reported  
Receive Invoice: F  
Staff Id Num: 8115

Contaminant Id: Not reported  
Contaminated Media: Not reported  
Req Cleanup Concluded: Not reported  
Cleanup Lvl Measure Units: Not reported  
Basis For Req Cleanup Lvl: Not reported  
Max Residual Contamination: Not reported  
Date Info Last Updated: 2007-02-23 00:00:00

Contaminant Id: Lead  
Contaminated Media: Soil  
Req Cleanup Concluded: 530  
Cleanup Lvl Measure Units: mg/Kg  
Basis For Req Cleanup Lvl: SRV (Soil Reference Value)  
Max Residual Contamination: 1300  
Date Info Last Updated: 2007-02-23 00:00:00

Contaminant Id: Barium  
Contaminated Media: Soil  
Req Cleanup Concluded: 12500  
Cleanup Lvl Measure Units: mg/Kg  
Basis For Req Cleanup Lvl: SRV (Soil Reference Value)  
Max Residual Contamination: 130  
Date Info Last Updated: 2007-05-03 00:00:00

Contaminant Id: Cadmium  
Contaminated Media: Soil  
Req Cleanup Concluded: 250  
Cleanup Lvl Measure Units: mg/Kg  
Basis For Req Cleanup Lvl: SRV (Soil Reference Value)  
Max Residual Contamination: 0.60000002  
Date Info Last Updated: 2007-05-03 00:00:00

Contaminant Id: Chromium (total); (Chromium VI)  
Contaminated Media: Soil  
Req Cleanup Concluded: 425  
Cleanup Lvl Measure Units: mg/Kg  
Basis For Req Cleanup Lvl: SRV (Soil Reference Value)  
Max Residual Contamination: 9.30000002  
Date Info Last Updated: 2007-05-03 00:00:00

Contaminant Id: Mercury  
Contaminated Media: Soil  
Req Cleanup Concluded: 2  
Cleanup Lvl Measure Units: mg/Kg  
Basis For Req Cleanup Lvl: SRV (Soil Reference Value)  
Max Residual Contamination: 0.36000001

Map ID  
Direction  
Distance  
Elevation

MAP FINDINGS

Site

Database(s)

EDR ID Number  
EPA ID Number

**MINNEAPOLIS AMERICAN INDIAN CENTER (Continued)**

**S106230656**

Date Info Last Updated: 2007-05-03 00:00:00

Facid: VP18670  
Event: 114  
Additional Information: Affidavit of Joe Big Bear for Retro-NAD  
Start Date: Not reported  
End Date: 2004-03-24 00:00:00  
Planned Start Date: Not reported  
Planned End Date: Not reported  
Date Info Last Updated: 2004-05-27 00:00:00  
Record Number: 18619

Facid: VP18670  
Event: 155  
Additional Information: None Entered  
Start Date: Not reported  
End Date: 2004-03-12 00:00:00  
Planned Start Date: Not reported  
Planned End Date: Not reported  
Date Info Last Updated: 2004-03-12 00:00:00  
Record Number: 18284

Facid: VP18670  
Event: 156  
Additional Information: None Entered  
Start Date: Not reported  
End Date: 2005-06-29 00:00:00  
Planned Start Date: Not reported  
Planned End Date: Not reported  
Date Info Last Updated: 2005-06-28 00:00:00  
Record Number: 23740

Facid: VP18670  
Event: 156  
Additional Information: for Implementation Report  
Start Date: Not reported  
End Date: 2007-04-16 00:00:00  
Planned Start Date: Not reported  
Planned End Date: Not reported  
Date Info Last Updated: 2007-04-17 00:00:00  
Record Number: 26828

Facid: VP18670  
Event: 214  
Additional Information: None Entered  
Start Date: Not reported  
End Date: Not reported  
Planned Start Date: Not reported  
Planned End Date: Not reported  
Date Info Last Updated: 2005-12-22 00:00:00  
Record Number: 24612

Facid: VP18670  
Event: VIC Program Participation Dates (Start/End)  
Additional Information: None Entered  
Start Date: 2004-03-01 00:00:00  
End Date: 2007-04-17 00:00:00

Map ID  
Direction  
Distance  
Elevation

MAP FINDINGS

Site

Database(s)

EDR ID Number  
EPA ID Number

**MINNEAPOLIS AMERICAN INDIAN CENTER (Continued)**

**S106230656**

Planned Start Date: Not reported  
Planned End Date: Not reported  
Date Info Last Updated: 2004-03-01 00:00:00  
Record Number: 18203

Facid: VP18670  
Event: No Action Letter Sent  
Additional Information: None Entered  
Start Date: Not reported  
End Date: 2007-04-17 00:00:00  
Planned Start Date: Not reported  
Planned End Date: Not reported  
Date Info Last Updated: 2007-05-03 00:00:00  
Record Number: 26890

Facid: VP18670  
Event: No Association Determination Issued  
Additional Information: None Entered  
Start Date: Not reported  
End Date: 2007-04-04 00:00:00  
Planned Start Date: Not reported  
Planned End Date: Not reported  
Date Info Last Updated: 2007-04-04 00:00:00  
Record Number: 26773

Facid: VP18670  
Event: Retroactive No Association Determination Issued  
Additional Information: None Entered  
Start Date: Not reported  
End Date: 2007-04-04 00:00:00  
Planned Start Date: Not reported  
Planned End Date: Not reported  
Date Info Last Updated: 2007-04-04 00:00:00  
Record Number: 26774

Facid: VP18670  
GW Receipts Prot by Rem Actn: Not reported  
Ecological receptors present: False  
Type of ecological receptors: Not reported  
Acres of contaminated soil: 1  
Volume of contaminated soil: 175  
Acres of surface water impacted: Not reported  
Acres of wetland impacted: Not reported  
Acres of sediment impacted: Not reported  
GW Plume Area Acres: Not reported  
Cleanup Conducted: False  
Acres of Contam Soil remediate: 1  
Volume of Soil Cleaned: 175  
# Municipal wells contamd: Not reported  
# Dom wells contam: Not reported  
# People Impct SW intake contam: Not reported  
# Drums Revolved from site: Not reported  
Yr Soil Remediated: Not reported  
Acres of Soil w/ Restrict Access: 0  
Yr IC remedy complete: Not reported  
Yr GW remedy completed: Not reported  
Year GWIC completed: Not reported

Map ID  
Direction  
Distance  
Elevation

MAP FINDINGS

Site

Database(s)

EDR ID Number  
EPA ID Number

**MINNEAPOLIS AMERICAN INDIAN CENTER (Continued)**

**S106230656**

Acres of wetland of sediment remediated: Not reported  
Public financing: False  
Assurance help: False  
Land use Classfn At Site: Not reported  
Land use Vicinity Of Site: Not reported  
Deed notif Present On Site: False  
Restrictive Covenant Present: False  
Restrictions: Draft Affidavit returned to client from AG  
GW Pump and Treat Used at site: False  
Quaternary Perched: False  
Quaternary Water Table: False  
Quaternary Confined: False  
Cretaceous: False  
Plattville: False  
St. peter: False  
Prairie Duchien: False  
Jordan: False  
Ironton/Galesville: False  
Mt Simon Hinckley: False  
Precambrian Undifferentiated: False  
Other/Unknown Aquifer: False  
Date Info Last Updated: 2007-02-23 00:00:00  
Inst Control Info Updated: 2005-12-22 00:00:00  
Inst Control Filed Location: Not reported  
SW Classification (Primary): Not reported  
SW Classification (Secondary): Not reported  
Miscellaneous: Not reported  
SW Comments: Not reported

**MN Voluntary Investigation Cleanup Program:**

Facility ID: VP18670  
Facility Type: Other  
Facility Address 2: Not reported  
Core Program Interest Id: 337379  
Link Id: 6141  
Active: False  
Pay Complete: False  
MPCA Region: Metro  
Size Acres: 2.47  
HRS Score: Not reported  
Enforcement Lead Agency: MPCA  
Federal Defferal Plot: False  
Petroleum Brownfields Prog?: False  
Emergency: False  
Site Classification: False  
RD/RA: False  
RL/FS: False  
Fund financed: False  
Npl: False  
Plp: False  
District: South  
Program Referred from: Not reported  
Program Interest: VIC  
Physical Location: Not reported  
Natural Source damage: False  
Clean up Cost: Not reported

Map ID  
Direction  
Distance  
Elevation

MAP FINDINGS

Site

Database(s)

EDR ID Number  
EPA ID Number

**MINNEAPOLIS AMERICAN INDIAN CENTER (Continued)**

**S106230656**

Indian Reservation: False  
Reservation Name: Not reported  
MPCA Owned Wells at site: False  
Created By: Pjensen  
Date Created: 03/01/2004  
Date Last Updated: 03/03/2008  
Federal Facility: False  
Primary Funding Source: Not reported  
EPA Id: Not reported  
MPCA Id: Not reported  
Alpha Sort: Not reported  
Legal Distt: 61A  
Congressional Dist: Not reported  
Scale Of Map Used Pls Loc Data: Not reported  
Township: Not reported  
Range: Not reported  
Range East West: Not reported  
Section: Not reported  
Pls Qtr Section (160 Acres): Not reported  
Pls Qtr Qtr Section (40 Acres): Not reported  
Pls Qtr-Qtr-Qtr Section (10 Acres): Not reported  
Pls Qtr-Qtr-Qtr-Qtr Section (2.5 Acres): Not reported  
Quad: Not reported  
NAD Number: 83  
Desc Of UTM Coord Pt: Not reported  
UTM Coord Pt Data Source: Not reported  
Org Providing The UTM Coord Point Data: Not reported  
Method For Loc Public Land Survey: Not reported  
Method Of Utm Coord Pt Data Collection: Not reported  
Date Of Utm Coord Pt Data Collection: Not reported  
COL Date Qual: Not reported  
Map Scale: Not reported  
Verification Method: Not reported  
horizref: Not reported  
Utm Source: U  
Utm Method: M1  
Utm Scale: A  
Utm Accuracy: U  
Utm East: 480148.34000000003  
Utm North: 4978938.5  
Utm Zone: 15  
Basin Code: Not reported  
Major Watershed: Not reported  
Major Watershed: Not reported  
Method For Loc Public Land Survey: Not reported  
Scale Of Map Used Pls Loc Data: Not reported  
Township 2: Not reported  
Range 2: Not reported  
Range East West: Not reported  
Section 2: Not reported  
Pls Qtr Section (160 Acres) 2: Not reported  
Pls Qtr Qtr Section (40 Acres)2: Not reported  
Pls Qtr Qtr Qtr Section (10 Acres)2: Not reported  
Pls Qtr Qtr Qtr Qtr Section (2.5 Acres) 2: Not reported  
Quad 2: Not reported  
File Location: Archival Storage  
GIS Application GIS: False

Map ID  
Direction  
Distance  
Elevation

MAP FINDINGS

Site

Database(s)

EDR ID Number  
EPA ID Number

**MINNEAPOLIS AMERICAN INDIAN CENTER (Continued)**

**S106230656**

Notes: File archived  
Contact Type: Consultant  
Company Name: Braun Intertec  
Contact Address: 245 East Roselawn  
Contact Address 2: Not reported  
Contact City,St,Zip: St. Paul, MN 55117  
Contact Province: Not reported  
Contact Country: Not reported  
Contact Postal code: Not reported  
Contact Phone: 6514877050  
Contact Phone Ext: Not reported  
Contact Fax: 6514871812  
Contact E-mail: rjohnston@braunintertec.com  
Contact Cell Phone: Not reported  
Contact Information Last Updated: 2004-03-01 00:00:00  
Misc Contact Info: Not reported  
Receive Invoice: F  
Staff Id Num: Not reported

Contact Type: Legal Counsel  
Company Name: Tilton & Rosenbaum  
Contact Address: 2220 American National Bank  
Contact Address 2: Not reported  
Contact City,St,Zip: St. Paul, MN 55101  
Contact Province: Not reported  
Contact Country: Not reported  
Contact Postal code: Not reported  
Contact Phone: 6512247687  
Contact Phone Ext: Not reported  
Contact Fax: 6512240239  
Contact E-mail: Not reported  
Contact Cell Phone: Not reported  
Contact Information Last Updated: 2004-03-01 00:00:00  
Misc Contact Info: Not reported  
Receive Invoice: F  
Staff Id Num: Not reported

Contact Type: Staff PL/PM (Project Leader/Project Manager)s  
Company Name: MPCA  
Contact Address: 520 Lafayette Rd N  
Contact Address 2: Not reported  
Contact City,St,Zip: St. Paul, MN 551554194  
Contact Province: Not reported  
Contact Country: Not reported  
Contact Postal code: Not reported  
Contact Phone: (651) 757-7744  
Contact Phone Ext: Not reported  
Contact Fax: 6512969707  
Contact E-mail: patrice.jensen@state.mn.us  
Contact Cell Phone: Not reported  
Contact Information Last Updated: 2004-03-01 00:00:00  
Misc Contact Info: Not reported  
Receive Invoice: F  
Staff Id Num: 3289

Contact Type: Former Staff TA  
Company Name: MPCA



Map ID  
Direction  
Distance  
Elevation

MAP FINDINGS

Site

Database(s)

EDR ID Number  
EPA ID Number

**MINNEAPOLIS AMERICAN INDIAN CENTER (Continued)**

**S106230656**

Contact Address: 520 Lafayette Rd N  
Contact Address 2: Not reported  
Contact City,St,Zip: St. Paul, MN 551554194  
Contact Province: Not reported  
Contact Country: Not reported  
Contact Postal code: Not reported  
Contact Phone: (651) 757-1808  
Contact Phone Ext: Not reported  
Contact Fax: 6512969707  
Contact E-mail: larry.quandt@state.mn.us  
Contact Cell Phone: Not reported  
Contact Information Last Updated: 2004-03-01 00:00:00  
Misc Contact Info: Not reported  
Receive Invoice: F  
Staff Id Num: 3379

Contact Type: Voluntary Party  
Company Name: Minneapolis American Indian Center  
Contact Address: 1530 East Franklin Avenue  
Contact Address 2: Not reported  
Contact City,St,Zip: Minneapolis, MN 55404  
Contact Province: Not reported  
Contact Country: Not reported  
Contact Postal code: Not reported  
Contact Phone: 6128791707  
Contact Phone Ext: Not reported  
Contact Fax: 6128791795  
Contact E-mail: mzahedi@maicnet.org  
Contact Cell Phone: Not reported  
Contact Information Last Updated: 2004-03-01 00:00:00  
Misc Contact Info: Not reported  
Receive Invoice: T  
Staff Id Num: Not reported

Contact Type: Voluntary Party  
Company Name: Minneapolis American Indian Center  
Contact Address: 1530 East Franklin Avenue  
Contact Address 2: Not reported  
Contact City,St,Zip: Minneapolis, MN 55404  
Contact Province: Not reported  
Contact Country: Not reported  
Contact Postal code: Not reported  
Contact Phone: 6128791707  
Contact Phone Ext: Not reported  
Contact Fax: 6128791795  
Contact E-mail: mzahedi@maicnet.org  
Contact Cell Phone: Not reported  
Contact Information Last Updated: 2004-03-01 00:00:00  
Misc Contact Info: Not reported  
Receive Invoice: F  
Staff Id Num: Not reported

Contact Type: Staff TA (Technical Analyst)  
Company Name: MPCA  
Contact Address: 520 Lafayette Rd N  
Contact Address 2: Not reported  
Contact City,St,Zip: St. Paul, MN 55155

Map ID  
Direction  
Distance  
Elevation

MAP FINDINGS

Site

Database(s)

EDR ID Number  
EPA ID Number

**MINNEAPOLIS AMERICAN INDIAN CENTER (Continued)**

**S106230656**

Contact Province: Not reported  
Contact Country: Not reported  
Contact Postal code: Not reported  
Contact Phone: (651) 757-7172  
Contact Phone Ext: Not reported  
Contact Fax: 6512969707  
Contact E-mail: candace.sykora@state.mn.us  
Contact Cell Phone: Not reported  
Contact Information Last Updated: 2007-03-30 00:00:00  
Misc Contact Info: Not reported  
Receive Invoice: F  
Staff Id Num: 8115

Contaminant Id: Not reported  
Contaminated Media: Not reported  
Req Cleanup Concluded: Not reported  
Cleanup Lvl Measure Units: Not reported  
Basis For Req Cleanup Lvl: Not reported  
Max Residual Contamination: Not reported  
Date Info Last Updated: 2007-02-23 00:00:00

Contaminant Id: Lead  
Contaminated Media: Soil  
Req Cleanup Concluded: 530  
Cleanup Lvl Measure Units: mg/Kg  
Basis For Req Cleanup Lvl: SRV (Soil Reference Value)  
Max Residual Contamination: 1300  
Date Info Last Updated: 2007-02-23 00:00:00

Contaminant Id: Barium  
Contaminated Media: Soil  
Req Cleanup Concluded: 12500  
Cleanup Lvl Measure Units: mg/Kg  
Basis For Req Cleanup Lvl: SRV (Soil Reference Value)  
Max Residual Contamination: 130  
Date Info Last Updated: 2007-05-03 00:00:00

Contaminant Id: Cadmium  
Contaminated Media: Soil  
Req Cleanup Concluded: 250  
Cleanup Lvl Measure Units: mg/Kg  
Basis For Req Cleanup Lvl: SRV (Soil Reference Value)  
Max Residual Contamination: 0.60000002  
Date Info Last Updated: 2007-05-03 00:00:00

Contaminant Id: Chromium (total); (Chromium VI)  
Contaminated Media: Soil  
Req Cleanup Concluded: 425  
Cleanup Lvl Measure Units: mg/Kg  
Basis For Req Cleanup Lvl: SRV (Soil Reference Value)  
Max Residual Contamination: 9.3000002  
Date Info Last Updated: 2007-05-03 00:00:00

Contaminant Id: Mercury  
Contaminated Media: Soil  
Req Cleanup Concluded: 2  
Cleanup Lvl Measure Units: mg/Kg

Map ID  
Direction  
Distance  
Elevation

MAP FINDINGS

Site

Database(s)

EDR ID Number  
EPA ID Number

**MINNEAPOLIS AMERICAN INDIAN CENTER (Continued)**

**S106230656**

Basis For Req Cleanup Lvl: SRV (Soil Reference Value)  
Max Residual Contamination: 0.3600001  
Date Info Last Updated: 2007-05-03 00:00:00

Facid: VP18670  
Event: 114  
Additional Information: Affidavit of Joe Big Bear for Retro-NAD  
Start Date: Not reported  
End Date: 2004-03-24 00:00:00  
Planned Start Date: Not reported  
Planned End Date: Not reported  
Date Info Last Updated: 2004-05-27 00:00:00  
Record Number: 18619

Facid: VP18670  
Event: 155  
Additional Information: None Entered  
Start Date: Not reported  
End Date: 2004-03-12 00:00:00  
Planned Start Date: Not reported  
Planned End Date: Not reported  
Date Info Last Updated: 2004-03-12 00:00:00  
Record Number: 18284

Facid: VP18670  
Event: 156  
Additional Information: None Entered  
Start Date: Not reported  
End Date: 2005-06-29 00:00:00  
Planned Start Date: Not reported  
Planned End Date: Not reported  
Date Info Last Updated: 2005-06-28 00:00:00  
Record Number: 23740

Facid: VP18670  
Event: 156  
Additional Information: for Implementation Report  
Start Date: Not reported  
End Date: 2007-04-16 00:00:00  
Planned Start Date: Not reported  
Planned End Date: Not reported  
Date Info Last Updated: 2007-04-17 00:00:00  
Record Number: 26828

Facid: VP18670  
Event: 214  
Additional Information: None Entered  
Start Date: Not reported  
End Date: Not reported  
Planned Start Date: Not reported  
Planned End Date: Not reported  
Date Info Last Updated: 2005-12-22 00:00:00  
Record Number: 24612

Facid: VP18670  
Event: VIC Program Participation Dates (Start/End)  
Additional Information: None Entered

Map ID  
Direction  
Distance  
Elevation

MAP FINDINGS

Site

Database(s)

EDR ID Number  
EPA ID Number

**MINNEAPOLIS AMERICAN INDIAN CENTER (Continued)**

**S106230656**

Start Date: 2004-03-01 00:00:00  
End Date: 2007-04-17 00:00:00  
Planned Start Date: Not reported  
Planned End Date: Not reported  
Date Info Last Updated: 2004-03-01 00:00:00  
Record Number: 18203

Facid: VP18670  
Event: No Action Letter Sent  
Additional Information: None Entered  
Start Date: Not reported  
End Date: 2007-04-17 00:00:00  
Planned Start Date: Not reported  
Planned End Date: Not reported  
Date Info Last Updated: 2007-05-03 00:00:00  
Record Number: 26890

Facid: VP18670  
Event: No Association Determination Issued  
Additional Information: None Entered  
Start Date: Not reported  
End Date: 2007-04-04 00:00:00  
Planned Start Date: Not reported  
Planned End Date: Not reported  
Date Info Last Updated: 2007-04-04 00:00:00  
Record Number: 26773

Facid: VP18670  
Event: Retroactive No Association Determination Issued  
Additional Information: None Entered  
Start Date: Not reported  
End Date: 2007-04-04 00:00:00  
Planned Start Date: Not reported  
Planned End Date: Not reported  
Date Info Last Updated: 2007-04-04 00:00:00  
Record Number: 26774

Facid: VP18670  
GW Receipts Prot by Rem Actn: Not reported  
Ecological receptors present: False  
Type of ecological receptors: Not reported  
Acres of contaminated soil: 1  
Volume of contaminated soil: 175  
Acres of surface water impacted: Not reported  
Acres of wetland impacted: Not reported  
Acres of sediment impacted: Not reported  
GW Plume Area Acres: Not reported  
Cleanup Conducted: False  
Acres of Contam Soil remediate: 1  
Volume of Soil Cleaned: 175  
# Municipal wells contamd: Not reported  
# Dom wells contam: Not reported  
# People Impct SW intake contam: Not reported  
# Drums Revolved from site: Not reported  
Yr Soil Remediated: Not reported  
Acres of Soil w/ Restrict Access: 0  
Yr IC remedy complete: Not reported

Map ID  
Direction  
Distance  
Elevation

MAP FINDINGS

Site

Database(s)

EDR ID Number  
EPA ID Number

**MINNEAPOLIS AMERICAN INDIAN CENTER (Continued)**

**S106230656**

Yr GW remedy completed: Not reported  
Year GWIC completed: Not reported  
Acres of wetland of sediment remediated: Not reported  
Public financing: False  
Assurance help: False  
Land use Classfn At Site: Not reported  
Land use Vicinity Of Site: Not reported  
Deed notif Present On Site: False  
Restrictive Covenant Present: False  
Restrictions: Draft Affidavit returned to client from AG  
GW Pump and Treat Used at site: False  
Quaternary Perched: False  
Quaternary Water Table: False  
Quaternary Confined: False  
Cretaceous: False  
Plattville: False  
St. peter: False  
Prairie Duchien: False  
Jordan: False  
Ironton/Galesville: False  
Mt Simon Hinckley: False  
Precambrian Undifferentiated: False  
Other/Unknown Aquifer: False  
Date Info Last Updated: 2007-02-23 00:00:00  
Inst Control Info Updated: 2005-12-22 00:00:00  
Inst Control Filed Location: Not reported  
SW Classification (Primary): Not reported  
SW Classification (Secondary): Not reported  
Miscellaneous: Not reported  
SW Comments: Not reported

**WIMN:**

Legislative District: 62A  
Status: Active  
Latitude: 44.96330221  
Longitude: -93.25212376  
Coordinate Collection Method: Digitized - Map Tool  
Activity: Tank Site  
MPCA Id: 21025  
Major Watershed: Mississippi River - Twin Cities

[Click here to access Minnesota Pollution Control Agency:](#)

Legislative District: 62A  
Status: Inactive  
Latitude: 44.96279288  
Longitude: -93.25289449  
Coordinate Collection Method: Address Matching House Number  
Activity: Voluntary Investigation & Cleanup (VIC)  
MPCA Id: VP18670  
Major Watershed: Mississippi River - Twin Cities

[Click here to access Minnesota Pollution Control Agency:](#)

MN Financial Assurance 1:

Map ID  
Direction  
Distance  
Elevation

MAP FINDINGS

Site

Database(s)

EDR ID Number  
EPA ID Number

**MINNEAPOLIS AMERICAN INDIAN CENTER (Continued)**

**S106230656**

PROGRAM ID: 207986  
Township Name: Fort Snelling  
Region: 1  
Interest Type: Tank site  
ADDR ID: 454693  
Interest Telephone: NO CORE PI PH.  
Preferred ID: 21025  
Interest Start Date: 03/12/1999  
Interest End Date: Not reported  
Activity Flag: Y  
TMSP Added: 09/14/2006  
TMSP Last Update: 09/30/2008 14:31:48  
Staff ID Last Update: MKIMLIN  
Source: CORE  
Source ID: 228312  
Country Code: USA  
FOR State: Not reported  
FOR Zone: Not reported  
FIPS County Code: 053  
Comments: Not reported

Latitude Longitude:  
Program Id: 207986  
Lat/Long ID: 0  
Latitude Degrees: Not reported  
Latitude Minutes: Not reported  
Latitude Seconds: Not reported  
Longitude Degrees: Not reported  
Longitude Minutes: Not reported  
Longitude Seconds: Not reported  
Collection Date: Not reported  
Lat/Long Description: Not reported  
TMSP Added: 03/29/2011 09:34:52  
TMSP Last Update: 03/29/2011 09:34:52  
Staff ID Last Update: RDULLIN  
Coord Source Type: Not reported  
Org Name Source: Not reported  
Coord Coll Meth: Not reported  
Map Scale Code: Not reported  
Source: TALES  
Site ID: 228312  
Spatial ID: 51430543

Program Id: 207986  
Lat/Long ID: 170725  
Latitude Degrees: 44  
Latitude Minutes: 57  
Latitude Seconds: 47.88  
Longitude Degrees: -93  
Longitude Minutes: 15  
Longitude Seconds: 7.64  
Collection Date: 01/17/2013 14:54:56  
Lat/Long Description: Not reported  
TMSP Added: 03/29/2010 19:02:44  
TMSP Last Update: 01/17/2013 14:54:56  
Staff ID Last Update: MAPTOOL  
Coord Source Type: Not reported

Map ID  
Direction  
Distance  
Elevation

MAP FINDINGS

Site

Database(s)

EDR ID Number  
EPA ID Number

**MINNEAPOLIS AMERICAN INDIAN CENTER (Continued)**

**S106230656**

Org Name Source: Not reported  
Coord Coll Meth: DM  
Map Scale Code: Not reported  
Source: CORE  
Site ID: 228312  
Spatial ID: 51430543

Tab Site:

Program Id: 207986  
Facility Code: 12  
Above or Under Code: 2  
Indian Reservation: N  
Ust Registration Date: 12/30/1998 00:00:00  
Ast Registration Date: Not reported  
TMSP Added: 03/12/1999 09:10:47  
TMSP Last Update: 05/23/2003 09:21:04  
Staff ID Last Update: SYS  
Max Monthly Gallons: Not reported  
Vapor Recovery Installed: U  
Vapor Notif Required: U

108  
ESE  
1/4-1/2  
0.266 mi.  
1402 ft.

**VIP PHASE II  
SEE LOCATION DESCRIPTION  
MINNEAPOLIS, MN 55404**

**MN LS S106635098  
WIMN N/A**

Relative:  
Lower

MN LS:  
Link ID: 6240  
EPA ID: Not reported  
MPCA ID: VP19310  
Method: M1  
CERCLIS: No  
National Priorities List: No  
PLP: No  
Voluntary Cleanup & Investigation: Yes  
RCRA Treatment Storage & Disposal: No  
RCRA Generator: No  
Solid Waste Permit: No  
Dumps: No  
No Further Remedial Action Planned: No  
Delisted From PLP By MPCA: No  
LCP: No  
Brownfield: No  
Entity Type: VIC

Actual:  
850 ft.

WIMN:

Legislative District: 62A  
Status: Inactive  
Latitude: 44.95839690  
Longitude: -93.25075531  
Coordinate Collection Method: Manual  
Activity: Voluntary Investigation & Cleanup (VIC)  
MPCA Id: VP19310  
Major Watershed: Mississippi River - Twin Cities

Map ID  
Direction  
Distance  
Elevation

MAP FINDINGS

Site

Database(s)

EDR ID Number  
EPA ID Number

VIP PHASE II (Continued)

S106635098

[Click here to access Minnesota Pollution Control Agency:](#)

V109  
NW  
1/4-1/2  
0.266 mi.  
1404 ft.

**MIDWEST DENTAL ASSOCIATES PA**  
**1037 E FRANKLIN AVE**  
**MINNEAPOLIS, MN**  
**Site 1 of 4 in cluster V**

RCRA NonGen / NLR  
FINDS  
WIMN

1004734054  
MND985755354

Relative:  
Lower

RCRA NonGen / NLR:

Actual:  
851 ft.

Date form received by agency: 12/28/1992  
Facility name: MIDWEST DENTAL ASSOCIATES PA  
Facility address: 1037 E FRANKLIN AVE  
MINNEAPOLIS, MN 554042920  
EPA ID: MND985755354  
Contact: Not reported  
Contact address: Not reported  
Contact country: Not reported  
Contact telephone: Not reported  
Contact email: Not reported  
EPA Region: 05  
Classification: Non-Generator  
Description: Handler: Non-Generators do not presently generate hazardous waste

Owner/Operator Summary:

Owner/operator name: MIDWEST DENTAL ASSOCIATES PA  
Owner/operator address: 1037 E FRANKLIN AVE  
MINNEAPOLIS, MN 55404  
Owner/operator country: US  
Owner/operator telephone: NONE  
Legal status: Private  
Owner/Operator Type: Owner  
Owner/Op start date: 07/26/1999  
Owner/Op end date: 07/27/1999

Handler Activities Summary:

U.S. importer of hazardous waste: No  
Mixed waste (haz. and radioactive): No  
Recycler of hazardous waste: No  
Transporter of hazardous waste: No  
Treater, storer or disposer of HW: No  
Underground injection activity: No  
On-site burner exemption: No  
Furnace exemption: No  
Used oil fuel burner: No  
Used oil processor: No  
User oil refiner: No  
Used oil fuel marketer to burner: No  
Used oil Specification marketer: No  
Used oil transfer facility: No  
Used oil transporter: No

Hazardous Waste Summary:

Waste code: D000  
Waste name: Not Defined



Map ID  
Direction  
Distance  
Elevation

MAP FINDINGS

Site

Database(s)

EDR ID Number  
EPA ID Number

**MIDWEST DENTAL ASSOCIATES PA (Continued)**

**1004734054**

Waste code: D008  
Waste name: LEAD  
  
Waste code: D009  
Waste name: MERCURY  
  
Waste code: D011  
Waste name: SILVER  
  
Violation Status: No violations found

**FINDS:**

Registry ID: 110003876253

**Environmental Interest/Information System**

RCRAInfo is a national information system that supports the Resource Conservation and Recovery Act (RCRA) program through the tracking of events and activities related to facilities that generate, transport, and treat, store, or dispose of hazardous waste. RCRAInfo allows RCRA program staff to track the notification, permit, compliance, and corrective action activities required under RCRA.

MN-DELTA (Minnesota - Permitting, Compliance, And Enforcement Information Management System) facilitates the issuance of permits and manages compliance.

**WIMN:**

Legislative District: 62A  
Status: Inactive  
Latitude: 44.96265738  
Longitude: -93.25912001  
Coordinate Collection Method: Address Matching House Number  
Activity: Hazardous Waste, Small to Minimal QG  
MPCA Id: MND985755354  
Major Watershed: Mississippi River - Twin Cities

[Click here to access Minnesota Pollution Control Agency:](#)

**W110  
NE  
1/4-1/2  
0.269 mi.  
1422 ft.**

**U OF M COMMUNITY HEALTH CARE CENTER  
ADDRESS UNKNOWN  
MINNEAPOLIS, MN 55404  
Site 1 of 3 in cluster W**

**WIMN S113486422  
N/A**

**Relative:  
Lower**

**WIMN:**  
Legislative District: 62A  
Status: Active  
Latitude: 44.96242099  
Longitude: -93.25210599  
Coordinate Collection Method: GPS - Other  
Activity: Construction Stormwater Permit  
MPCA Id: C00035470  
Major Watershed: Mississippi River - Twin Cities

**Actual:  
843 ft.**

[Click here to access Minnesota Pollution Control Agency:](#)

Map ID  
Direction  
Distance  
Elevation

MAP FINDINGS

Site

Database(s)

EDR ID Number  
EPA ID Number

V111 SUPERAMERICA #4385  
NW 1020 E FRANKLIN AVE  
1/4-1/2 MINNEAPOLIS, MN 55404  
0.271 mi.  
1432 ft. Site 2 of 4 in cluster V

LUST U000885478  
UST N/A  
Financial Assurance

Relative:  
Lower

LUST:

Actual:  
851 ft.

Leak ID: 14656  
MNPCA ID: 233395  
Site ID: 215701  
Source: CORE  
Interest Type: Leak Site  
Interest Phone: NO CORE PI PH.  
Interest Start Date: 03/08/2002 00:00:00  
Interest End Date: Not reported  
Release Discovered Date: Not reported  
Leak Reported Date: 03/05/2002  
Leak Site: Both Leak and Property Transfer Site  
File Archive Box: Not reported  
File Archive Lot: Not reported  
Soil Digout Date: Not reported  
Cubic Yards Excavated: Not reported  
Conditional Closure Date: Not reported  
**Complete Site Closure Date: 05/29/2002 00:00:00**  
Contaminated Soils Remaining: Yes  
Enforcement Action Begin Date: 03/13/2002  
Lust Trust Eligible: No  
Offsite Contamination: No  
Reimbursement Awarded: No  
Std Letter Response Date: 05/02/2002  
Surface Water Impact: No  
Utility Project Flag: No  
TMSP Added: 03/08/2002 12:15:37  
TMSP Last Update: 02/18/2014 15:16:57  
Staff Id Last Update: DBOETTC  
Release From AST: No  
Release From UST: Yes  
Tank Registration Status Code: F  
VPIC Application Date: Not reported  
VPIC Acres: Not reported  
Addr Id: 191013  
Township Name: Fort Snelling  
Active Flag: Yes  
Country Code: USA  
Foreign State: Not reported  
Foreign Zone: Not reported  
State County Code: MN  
Vapor Intrusion Checked Flag: Not reported  
Soil Gas Data Collected Flag: Not reported  
Soil Gas Action Level Flag: Not reported  
Sub Slab Sample Collected Flag: Not reported  
Indoor Air Collected Flag: Not reported  
Vapor Intrusion Action Flag: Not reported  
Vapor Intrusion Comments: Not reported  
Soil Gas Data Comments: Not reported  
Comments: Not reported

Leak GW Info:  
MN PCA ID: 233395  
Dw Supply Contam: No

Map ID  
Direction  
Distance  
Elevation

MAP FINDINGS

Site

Database(s)

EDR ID Number  
EPA ID Number

**SUPERAMERICA #4385 (Continued)**

**U000885478**

Free Product Observed: No  
Free Product Thickness: Not reported  
Ground Water Contam: No  
GW Cleanup Goal: Not reported  
Gw Exceeds Cleanup Goal: Not reported  
Cleanup Goal Achieved: Not reported  
Water Supply Exceeds Ral: Not reported  
Well Type Code: Not reported  
Impacted Aquifer Code: Not reported  
TMSP Added: 03/08/2002 12:15:37  
TMSP Last Update: 11/04/2003 12:57:09  
Staff Id Last Update: RSUCHAN  
Mtbe Present Now: No  
Mtbe Present Historically: Not reported  
Mtbe High Ug Per Liter Char: Not reported  
Mtbe High Ug Per Liter Numb: Not reported  
Mtbe High Level Date: Not reported  
Free Product At Close: Not reported  
Staff Id Ass: Not reported  
PWS Well: Not reported  
Prot Flag: Not reported  
Sens Flag: Not reported

Leak Product Released:  
MN PCA ID: 233395  
Prod Released Sequence Id: 28734  
Leak Product: Gasoline Unleaded  
Tmsp Added: 05/02/2002 14:39:56  
Tmsp Last\_updt: 05/04/2002 10:10:14  
Staff Id Last Updt: TANKS

UST:

Tank:

MPCA Tank Number: 001  
Tank Registration Date: 05/01/1986 00:00:00  
Tank Storage Capacity: 10000  
Tank Dual Use: N  
**Tank Status: Removed**  
Tank Stored Product: Alcohol Blend  
Tank Construction Material: Bare/Paint/Asph Coat Steel  
Tank Cathodic Protection: Not Needed  
Piping Cathodic Protection: Impressed Current  
Piping Material: Galvanized steel  
Second Contain Tank: Galvanized steel  
Second Contain Pipe: Not reported  
Tank Dispenser: Submersible  
Above/ Under Ground: Under Ground  
AST Base Material: Not reported  
Piping Material Description: Not reported  
Unregulated Tank Registration Date: Not reported  
Heating Product Flag: Unknown  
Haz Waste Generator Id: Not reported  
Product Replaced Date: 10/26/1993 00:00:00  
Sludge Disposal Facility: Not reported  
Comments: Not reported  
Date Added: 10/10/1999 10:57:16  
Date Last Updated: 01/07/2013 10:37:53

Map ID  
Direction  
Distance  
Elevation

MAP FINDINGS

Site

Database(s)

EDR ID Number  
EPA ID Number

**SUPERAMERICA #4385 (Continued)**

**U000885478**

Staff Id Who Did The Last Update: RSUCHAN  
In Compliance: Yes  
Serial Number: Not reported

Tank Action:

MPCA Tank Number: 001  
Above Or Underground: Under Ground  
Tank Action ID: 323369  
Contractor Number: Not reported  
Supervisor Number: Not reported  
Tank Action: Install Tank  
Action Date: 10/13/1976 00:00:00  
Action Date Unknown: Not reported  
Corrosion Expert Name: Not reported  
Lab Flag: Not reported  
Date Added: 05/05/2000 08:30:14  
Date Last Updated: 05/04/2002 07:48:57  
Staff Id Who Did The Last Update: TANKS

MPCA Tank Number: 001  
Above Or Underground: Under Ground  
Tank Action ID: 361061  
Contractor Number: 11  
Supervisor Number: 1844  
Tank Action: Repair Or Upgrade Tank  
Action Date: 06/13/1996 00:00:00  
Action Date Unknown: Not reported  
Corrosion Expert Name: Not reported  
Lab Flag: Not reported  
Date Added: 05/05/2000 08:30:14  
Date Last Updated: 05/04/2002 07:48:57  
Staff Id Who Did The Last Update: TANKS

MPCA Tank Number: 001  
Above Or Underground: Under Ground  
Tank Action ID: 365384  
Contractor Number: 640  
Supervisor Number: Not reported  
Tank Action: Repair Or Upgrade Piping  
Action Date: 06/12/1996 00:00:00  
Action Date Unknown: Not reported  
Corrosion Expert Name: Not reported  
Lab Flag: Not reported  
Date Added: 05/05/2000 08:30:14  
Date Last Updated: 05/04/2002 07:48:57  
Staff Id Who Did The Last Update: TANKS

MPCA Tank Number: 001  
Above Or Underground: Under Ground  
Tank Action ID: 874120  
Contractor Number: 607  
Supervisor Number: 934  
Tank Action: Remove Tank  
Action Date: 03/26/2002 00:00:00  
Action Date Unknown: Not reported  
Corrosion Expert Name: Not reported  
Lab Flag: Not reported  
Date Added: 10/09/2002 09:55:48

Map ID  
Direction  
Distance  
Elevation

MAP FINDINGS

Site

Database(s)

EDR ID Number  
EPA ID Number

**SUPERAMERICA #4385 (Continued)**

**U000885478**

Date Last Updated: 10/09/2002 09:55:48  
Staff Id Who Did The Last Update: JHENRY

Tank Compartment:  
MPCA Tank Number: 001  
Above Or Underground: Under Ground  
Compartment Number: 1  
Tank Stored Product Code: 26  
Tank Stored Product Desc: ALCOHOL BLEND  
Compartment Cap: 10000  
Heating: Unknown  
Other Desc: Not reported  
Date Added: 10/10/1999 10:58:41  
Date Last Updated: 05/04/2002 07:48:57  
Staff Id Who Did The Last Update: TANKS

Install Remove:  
MPCA Tank Number: 001  
Number of Dispensers: Not reported  
Tank Construction Material Code: 3  
Piping Material: 6  
Piping Material Desc: FIBERGLASS  
Total Tank Capacity Quantity: 10000  
Staff Id Who Did The Last Update: TANKS  
INSREM Product: Alcohol Blend  
INSREM Product Description: ALCOHOL BLEND  
INSREM Action ID: 369501  
INSREM Action: Other  
Action Completed Date: Not reported  
Date Added: 10/10/1999 11:02:40  
Date Last Updated: 05/04/2002 07:48:57  
MPCA Tank Number: 001  
Number of Dispensers: Not reported  
Tank Construction Material Code: Not reported  
Piping Material: Not reported  
Piping Material Desc: Not reported  
Total Tank Capacity Quantity: 10000  
Staff Id Who Did The Last Update: TANKS  
INSREM Product: Gasoline  
INSREM Product Description: Not reported  
INSREM Action ID: 870511  
INSREM Action: Remove Tank  
Action Completed Date: Not reported  
Date Added: 03/08/2002 13:43:27  
Date Last Updated: 05/04/2002 07:48:57

Tank:  
MPCA Tank Number: 002  
Tank Registration Date: 05/01/1986 00:00:00  
Tank Storage Capacity: 10000  
Tank Dual Use: N  
**Tank Status: Removed**  
Tank Stored Product: Alcohol Blend  
Tank Construction Material: Fiberglass  
Tank Cathodic Protection: Not Needed  
Piping Cathodic Protection: Impressed Current

Map ID  
Direction  
Distance  
Elevation

MAP FINDINGS

Site

Database(s)

EDR ID Number  
EPA ID Number

**SUPERAMERICA #4385 (Continued)**

**U000885478**

Piping Material: Galvanized steel  
Second Contain Tank: Galvanized steel  
Second Contain Pipe: Not reported  
Tank Dispenser: Submersible  
Above/ Under Ground: Under Ground  
AST Base Material: Not reported  
Piping Material Description: Not reported  
Unregulated Tank Registration Date: Not reported  
Heating Product Flag: Unknown  
Haz Waste Generator Id: Not reported  
Product Replaced Date: 10/26/1993 00:00:00  
Sludge Disposal Facility: Not reported  
Comments: Not reported  
Date Added: 10/10/1999 10:56:24  
Date Last Updated: 01/07/2013 10:37:53  
Staff Id Who Did The Last Update: RSUCHAN  
In Compliance: Yes  
Serial Number: Not reported

Tank Action:

MPCA Tank Number: 002  
Above Or Underground: Under Ground  
Tank Action ID: 277246  
Contractor Number: Not reported  
Supervisor Number: Not reported  
Tank Action: Install Tank  
Action Date: 09/11/1979 00:00:00  
Action Date Unknown: Not reported  
Corrosion Expert Name: Not reported  
Lab Flag: Not reported  
Date Added: 05/05/2000 08:30:14  
Date Last Updated: 05/04/2002 07:48:57  
Staff Id Who Did The Last Update: TANKS

MPCA Tank Number: 002  
Above Or Underground: Under Ground  
Tank Action ID: 358071  
Contractor Number: 11  
Supervisor Number: 1844  
Tank Action: Repair Or Upgrade Tank  
Action Date: 06/13/1996 00:00:00  
Action Date Unknown: Not reported  
Corrosion Expert Name: Not reported  
Lab Flag: Not reported  
Date Added: 05/05/2000 08:30:14  
Date Last Updated: 05/04/2002 07:48:57  
Staff Id Who Did The Last Update: TANKS

MPCA Tank Number: 002  
Above Or Underground: Under Ground  
Tank Action ID: 363796  
Contractor Number: Not reported  
Supervisor Number: Not reported  
Tank Action: Repair Or Upgrade Piping  
Action Date: 06/12/1996 00:00:00  
Action Date Unknown: Not reported  
Corrosion Expert Name: Not reported  
Lab Flag: Not reported

Map ID  
Direction  
Distance  
Elevation

MAP FINDINGS

Site

Database(s)

EDR ID Number  
EPA ID Number

**SUPERAMERICA #4385 (Continued)**

**U000885478**

Date Added: 05/05/2000 08:30:14  
Date Last Updated: 05/04/2002 07:48:57  
Staff Id Who Did The Last Update: TANKS

MPCA Tank Number: 002  
Above Or Underground: Under Ground  
Tank Action ID: 874121  
Contractor Number: 607  
Supervisor Number: 934  
Tank Action: Remove Tank  
Action Date: 03/26/2002 00:00:00  
Action Date Unknown: Not reported  
Corrosion Expert Name: Not reported  
Lab Flag: Not reported  
Date Added: 10/09/2002 09:56:19  
Date Last Updated: 10/09/2002 09:56:19  
Staff Id Who Did The Last Update: JHENRY

Tank Compartment:  
MPCA Tank Number: 002  
Above Or Underground: Under Ground  
Compartment Number: 1  
Tank Stored Product Code: 26  
Tank Stored Product Desc: ALCOHOL BLEND  
Compartment Cap: 10000  
Heating: Unknown  
Other Desc: Not reported  
Date Added: 10/10/1999 10:57:53  
Date Last Updated: 05/04/2002 07:48:57  
Staff Id Who Did The Last Update: TANKS

Install Remove:  
MPCA Tank Number: 002  
Number of Dispensers: Not reported  
Tank Construction Material Code: 3  
Piping Material: 6  
Piping Material Desc: FIBERGLASS  
Total Tank Capacity Quantity: 10000  
Staff Id Who Did The Last Update: TANKS  
INSREM Product: Alcohol Blend  
INSREM Product Description: ALCOHOL BLEND  
INSREM Action ID: 369500  
INSREM Action: Other  
Action Completed Date: Not reported  
Date Added: 10/10/1999 11:02:40  
Date Last Updated: 05/04/2002 07:48:57  
MPCA Tank Number: 002  
Number of Dispensers: Not reported  
Tank Construction Material Code: Not reported  
Piping Material: Not reported  
Piping Material Desc: Not reported  
Total Tank Capacity Quantity: 10000  
Staff Id Who Did The Last Update: TANKS  
INSREM Product: Gasoline  
INSREM Product Description: Not reported  
INSREM Action ID: 870512

Map ID  
Direction  
Distance  
Elevation

MAP FINDINGS

Site

Database(s)

EDR ID Number  
EPA ID Number

**SUPERAMERICA #4385 (Continued)**

**U000885478**

INSREM Action: Remove Tank  
Action Completed Date: Not reported  
Date Added: 03/08/2002 13:43:38  
Date Last Updated: 05/04/2002 07:48:57

Tank:

MPCA Tank Number: 003  
Tank Registration Date: 05/01/1986 00:00:00  
Tank Storage Capacity: 6000  
Tank Dual Use: N  
**Tank Status: Removed**  
Tank Stored Product: Alcohol Blend  
Tank Construction Material: Fiberglass  
Tank Cathodic Protection: Not Needed  
Piping Cathodic Protection: Impressed Current  
Piping Material: Galvanized steel  
Second Contain Tank: Galvanized steel  
Second Contain Pipe: Not reported  
Tank Dispenser: Submersible  
Above/ Under Ground: Under Ground  
AST Base Material: Not reported  
Piping Material Description: Not reported  
Unregulated Tank Registration Date: Not reported  
Heating Product Flag: Unknown  
Haz Waste Generator Id: Not reported  
Product Replaced Date: 10/26/1993 00:00:00  
Sludge Disposal Facility: Not reported  
Comments: Not reported  
Date Added: 10/10/1999 10:56:58  
Date Last Updated: 01/07/2013 10:37:53  
Staff Id Who Did The Last Update: RSUCHAN  
In Compliance: Yes  
Serial Number: Not reported

Tank Action:

MPCA Tank Number: 003  
Above Or Underground: Under Ground  
Tank Action ID: 304847  
Contractor Number: Not reported  
Supervisor Number: Not reported  
Tank Action: Install Tank  
Action Date: 10/13/1976 00:00:00  
Action Date Unknown: Not reported  
Corrosion Expert Name: Not reported  
Lab Flag: Not reported  
Date Added: 05/05/2000 08:30:14  
Date Last Updated: 05/04/2002 07:48:57  
Staff Id Who Did The Last Update: TANKS

MPCA Tank Number: 003  
Above Or Underground: Under Ground  
Tank Action ID: 359942  
Contractor Number: 11  
Supervisor Number: 1844  
Tank Action: Repair Or Upgrade Tank  
Action Date: 06/13/1996 00:00:00  
Action Date Unknown: Not reported



Map ID  
Direction  
Distance  
Elevation

MAP FINDINGS

Site

Database(s)

EDR ID Number  
EPA ID Number

**SUPERAMERICA #4385 (Continued)**

**U000885478**

Corrosion Expert Name: Not reported  
Lab Flag: Not reported  
Date Added: 05/05/2000 08:30:14  
Date Last Updated: 05/04/2002 07:48:57  
Staff Id Who Did The Last Update: TANKS

MPCA Tank Number: 003  
Above Or Underground: Under Ground  
Tank Action ID: 364701  
Contractor Number: 640  
Supervisor Number: 1844  
Tank Action: Repair Or Upgrade Piping  
Action Date: 06/12/1996 00:00:00  
Action Date Unknown: Not reported  
Corrosion Expert Name: Not reported  
Lab Flag: Not reported  
Date Added: 05/05/2000 08:30:14  
Date Last Updated: 05/04/2002 07:48:57  
Staff Id Who Did The Last Update: TANKS

MPCA Tank Number: 003  
Above Or Underground: Under Ground  
Tank Action ID: 874122  
Contractor Number: 607  
Supervisor Number: 934  
Tank Action: Remove Tank  
Action Date: 03/26/2002 00:00:00  
Action Date Unknown: Not reported  
Corrosion Expert Name: Not reported  
Lab Flag: Not reported  
Date Added: 10/09/2002 09:56:55  
Date Last Updated: 10/09/2002 09:56:55  
Staff Id Who Did The Last Update: JHENRY

**Tank Compartment:**

MPCA Tank Number: 003  
Above Or Underground: Under Ground  
Compartment Number: 1  
Tank Stored Product Code: 26  
Tank Stored Product Desc: ALCOHOL BLEND  
Compartment Cap: 6000  
Heating: Unknown  
Other Desc: Not reported  
Date Added: 10/10/1999 10:58:26  
Date Last Updated: 05/04/2002 07:48:57  
Staff Id Who Did The Last Update: TANKS

**Install Remove:**

MPCA Tank Number: 003  
Number of Dispensers: Not reported  
Tank Construction Material Code: 1  
Piping Material: Not reported  
Piping Material Desc: Not reported  
Total Tank Capacity Quantity: 1000  
Staff Id Who Did The Last Update: JHENRY  
INSREM Product: Fuel Oil

Map ID  
Direction  
Distance  
Elevation

MAP FINDINGS

Site

Database(s)

EDR ID Number  
EPA ID Number

**SUPERAMERICA #4385 (Continued)**

**U000885478**

INSREM Product Description: Not reported  
INSREM Action ID: 878655  
INSREM Action: Remove Tank  
Action Completed Date: Not reported  
Date Added: 05/08/2003 11:15:36  
Date Last Updated: 05/08/2003 11:15:36  
MPCA Tank Number: 003  
Number of Dispensers: Not reported  
Tank Construction Material Code: 3  
Piping Material: 6  
Piping Material Desc: FIBERGLASS  
Total Tank Capacity Quantity: 10000  
Staff Id Who Did The Last Update: TANKS  
INSREM Product: Alcohol Blend  
INSREM Product Description: ALCOHOL BLEND  
INSREM Action ID: 369499  
INSREM Action: Other  
Action Completed Date: Not reported  
Date Added: 10/10/1999 11:02:40  
Date Last Updated: 05/04/2002 07:48:57  
MPCA Tank Number: 003  
Number of Dispensers: Not reported  
Tank Construction Material Code: Not reported  
Piping Material: Not reported  
Piping Material Desc: Not reported  
Total Tank Capacity Quantity: 6000  
Staff Id Who Did The Last Update: TANKS  
INSREM Product: Gasoline  
INSREM Product Description: Not reported  
INSREM Action ID: 870513  
INSREM Action: Remove Tank  
Action Completed Date: Not reported  
Date Added: 03/08/2002 13:43:52  
Date Last Updated: 05/04/2002 07:48:57

**Tank:**

MPCA Tank Number: 004  
Tank Registration Date: Not reported  
Tank Storage Capacity: 1000  
Tank Dual Use: N  
**Tank Status: Removed**  
Tank Stored Product: Fuel Oil  
Tank Construction Material: Bare/Paint/Asph Coat Steel  
Tank Cathodic Protection: Not reported  
Piping Cathodic Protection: Not reported  
Piping Material: Not reported  
Second Contain Tank: Not reported  
Second Contain Pipe: Not reported  
Tank Dispenser: Not reported  
Above/ Under Ground: Under Ground  
AST Base Material: Not reported  
Piping Material Description: Not reported  
Unregulated Tank Registration Date: 04/30/2003 00:00:00  
Heating Product Flag: Yes  
Haz Waste Generator Id: Not reported  
Product Replaced Date: Not reported  
Sludge Disposal Facility: Not reported

Map ID  
Direction  
Distance  
Elevation

MAP FINDINGS

Site

Database(s)

EDR ID Number  
EPA ID Number

**SUPERAMERICA #4385 (Continued)**

**U000885478**

Comments: Not reported  
Date Added: 05/08/2003 11:14:42  
Date Last Updated: 01/07/2013 10:37:53  
Staff Id Who Did The Last Update: RSUCHAN  
In Compliance: Yes  
Serial Number: Not reported

Tank Compartment:  
MPCA Tank Number: 004  
Above Or Underground: Under Ground  
Compartment Number: 1  
Tank Stored Product Code: 13  
Tank Stored Product Desc: Not reported  
Compartment Cap: 1000  
Heating: Yes  
Other Desc: Not reported  
Date Added: 05/08/2003 11:14:42  
Date Last Updated: 05/08/2003 11:14:44  
Staff Id Who Did The Last Update: JHENRY

Tab site:  
Program Interest Id: 192154  
Above Or Underground: Under Ground  
Facility Code: 34  
Indian Reservation: No  
UST Registration Date: 05/01/1986 00:00:00  
AST Registration Date: Not reported  
Date Added: 07/23/1992 19:11:05  
Date Last Updated: 05/23/2003 09:21:00  
Staff Id Who Did The Last Update: SYS  
Max Monthly Gallons: Not reported  
Vapor Recovery Installed: Unknown  
Vapor Notify Required: Unknown

Lat Long:  
Program Id: 192154  
Latlong ID: 168663  
Latitude Degrees: 44  
Latitude Minutes: 57  
Latitude Seconds: 46.92  
Longitude Degrees: -93  
Longitude Minutes: 15  
Longitude Seconds: 32.05  
Collection Date: 01/17/2013 15:13:44  
LatLong Description: Not reported  
TMSP Added: 03/29/2010 18:55:10  
Date Last Updated: 01/17/2013 15:13:44  
Staff Id Last Updated: MAPTOOL  
Coord Source Type: Not reported  
Org Name Source: Not reported

MN Financial Assurance 1:  
PROGRAM ID: 233395  
Township Name: Not reported  
Region: 1

Map ID  
Direction  
Distance  
Elevation

MAP FINDINGS

Site

Database(s)

EDR ID Number  
EPA ID Number

**SUPERAMERICA #4385 (Continued)**

**U000885478**

Interest Type: Deleted Leak Site  
ADDR ID: 191013  
Interest Telephone: Not reported  
Preferred ID: 14656  
Interest Start Date: 03/08/2002  
Interest End Date: Not reported  
Activity Flag: Not reported  
TMSP Added: 03/08/2002  
TMSP Last Update: 12/04/2006 08:48:13  
Staff ID Last Update: RSUCHAN  
Source: TALES  
Source ID: 0  
Country Code: USA  
FOR State: Not reported  
FOR Zone: Not reported  
FIPS County Code: 053  
Comments: Not reported

PROGRAM ID: 233395  
Township Name: Fort Snelling  
Region: 1  
Interest Type: Leak Site  
ADDR ID: 191013  
Interest Telephone: NO CORE PI PH.  
Preferred ID: 14656  
Interest Start Date: 03/08/2002  
Interest End Date: Not reported  
Activity Flag: N  
TMSP Added: 12/04/2006  
TMSP Last Update: 12/04/2006 08:48:13  
Staff ID Last Update: RSUCHAN  
Source: CORE  
Source ID: 215701  
Country Code: USA  
FOR State: Not reported  
FOR Zone: Not reported  
FIPS County Code: 053  
Comments: Not reported

Latitude Longitude:  
Program Id: 233395  
Lat/Long ID: 12317  
Latitude Degrees: 44  
Latitude Minutes: 57  
Latitude Seconds: 45.8299  
Longitude Degrees: -93  
Longitude Minutes: 15  
Longitude Seconds: 33.6624  
Collection Date: Not reported  
Lat/Long Description: Not reported  
TMSP Added: 08/03/2004 12:34:15  
TMSP Last Update: 08/03/2004 12:34:15  
Staff ID Last Update: RSUCHAN  
Coord Source Type: Not reported  
Org Name Source: Not reported  
Coord Coll Meth: IU  
Map Scale Code: Not reported

Map ID  
Direction  
Distance  
Elevation

MAP FINDINGS

Site

Database(s)

EDR ID Number  
EPA ID Number

**SUPERAMERICA #4385 (Continued)**

**U000885478**

Source: TALES  
Site ID: 215701  
Spatial ID: 51859016  
  
Program Id: 233395  
Lat/Long ID: 168663  
Latitude Degrees: 44  
Latitude Minutes: 57  
Latitude Seconds: 46.92  
Longitude Degrees: -93  
Longitude Minutes: 15  
Longitude Seconds: 32.05  
Collection Date: 01/17/2013 15:13:44  
Lat/Long Description: Not reported  
TMSP Added: 03/29/2010 18:55:10  
TMSP Last Update: 01/17/2013 15:13:44  
Staff ID Last Update: MAPTOOL  
Coord Source Type: Not reported  
Org Name Source: Not reported  
Coord Coll Meth: DM  
Map Scale Code: Not reported  
Source: CORE  
Site ID: 215701  
Spatial ID: 51859016

Staff Name:  
Program Id: 233395  
Staff Sequence ID: 27287  
Staff Type: Not reported  
Staff Name: Not reported  
TMSP Added: 03/08/2002 12:15:44  
TMSP Last Update: 01/20/2012 10:39:37  
Staff ID Last Update: RSUCHAN  
Last Name: Not reported  
First Name: Not reported  
Middle Initial: Not reported  
Functional Area Code: LPM  
Staff ID Number: 3226

V112  
NW  
1/4-1/2  
0.271 mi.  
1432 ft.

**SUPERAMERICA**  
**1020 E FRANKLIN AVE**  
**MINNEAPOLIS, MN 55404**

**SPILLS**  
**Financial Assurance**  
**WIMN**

**S101286103**  
**N/A**

**Site 3 of 4 in cluster V**

**Relative:**  
**Lower**

MN Financial Assurance 1:  
PROGRAM ID: 174862  
Township Name: Not reported  
Region: 1  
Interest Type: Spill site  
ADDR ID: 191013  
Interest Telephone: Not reported  
Preferred ID: 16737  
Interest Start Date: 03/21/1996  
Interest End Date: Not reported  
Activity Flag: Not reported

**Actual:**  
**851 ft.**

Map ID  
Direction  
Distance  
Elevation

MAP FINDINGS

Site

Database(s)

EDR ID Number  
EPA ID Number

**SUPERAMERICA (Continued)**

**S101286103**

TMSP Added: 03/21/1996  
TMSP Last Update: 11/18/2003 10:20:20  
Staff ID Last Update: TANKS  
Source: TALES  
Source ID: 0  
Country Code: USA  
FOR State: Not reported  
FOR Zone: Not reported  
FIPS County Code: 053  
Comments: Not reported

PROGRAM ID: 192154  
Township Name: Not reported  
Region: 1  
Interest Type: Deleted Tank Site  
ADDR ID: 191013  
Interest Telephone: 6128704302  
Preferred ID: 2662  
Interest Start Date: 07/23/1992  
Interest End Date: Not reported  
Activity Flag: N  
TMSP Added: 07/23/1992  
TMSP Last Update: 08/28/2006 13:01:41  
Staff ID Last Update: RSUCHAN  
Source: TALES  
Source ID: 0  
Country Code: USA  
FOR State: Not reported  
FOR Zone: Not reported  
FIPS County Code: 053  
Comments: Not reported

PROGRAM ID: 192154  
Township Name: Fort Snelling  
Region: 1  
Interest Type: Tank site  
ADDR ID: 191013  
Interest Telephone: NO CORE PI PH.  
Preferred ID: 2662  
Interest Start Date: 07/23/1992  
Interest End Date: Not reported  
Activity Flag: N  
TMSP Added: 08/28/2006  
TMSP Last Update: 08/28/2006 13:01:41  
Staff ID Last Update: RSUCHAN  
Source: CORE  
Source ID: 215701  
Country Code: USA  
FOR State: Not reported  
FOR Zone: Not reported  
FIPS County Code: 053  
Comments: Not reported

Latitude Longitude:

Program Id: 192154  
Lat/Long ID: 168663  
Latitude Degrees: 44

Map ID  
Direction  
Distance  
Elevation

MAP FINDINGS

Site

Database(s)

EDR ID Number  
EPA ID Number

**SUPERAMERICA (Continued)**

**S101286103**

Latitude Minutes: 57  
Latitude Seconds: 46.92  
Longitude Degrees: -93  
Longitude Minutes: 15  
Longitude Seconds: 32.05  
Collection Date: 01/17/2013 15:13:44  
Lat/Long Description: Not reported  
TMSP Added: 03/29/2010 18:55:10  
TMSP Last Update: 01/17/2013 15:13:44  
Staff ID Last Update: MAPTOOL  
Coord Source Type: Not reported  
Org Name Source: Not reported  
Coord Coll Meth: DM  
Map Scale Code: Not reported  
Source: CORE  
Site ID: 215701  
Spatial ID: 51373904

Tab Site:

Program Id: 192154  
Facility Code: 34  
Above or Under Code: 2  
Indian Reservation: N  
Ust Registration Date: 05/01/1986 00:00:00  
Ast Registration Date: Not reported  
TMSP Added: 07/23/1992 19:11:05  
TMSP Last Update: 05/23/2003 09:21:00  
Staff ID Last Update: SYS  
Max Monthly Gallons: Not reported  
Vapor Recovery Installed: U  
Vapor Notif Required: U

WIMN:

Legislative District: 62A  
Status: Inactive  
Latitude: 44.96303348  
Longitude: -93.25890472  
Coordinate Collection Method: Digitized - Map Tool  
Activity: Multiple Activities  
MPCA Id: Multiple Activities  
Major Watershed: Mississippi River - Twin Cities

Click here to access Minnesota Pollution Control Agency:

Legislative District: 62A  
Status: Inactive  
Latitude: 44.96302586  
Longitude: -93.25890468  
Coordinate Collection Method: Digitized - Map Tool  
Activity: Hazardous Waste, Small to Minimal QG  
MPCA Id: MNR000011411  
Major Watershed: Mississippi River - Twin Cities

Map ID  
Direction  
Distance  
Elevation

MAP FINDINGS

Site

Database(s)

EDR ID Number  
EPA ID Number

**SUPERAMERICA (Continued)**

**S101286103**

[Click here to access Minnesota Pollution Control Agency:](#)

**U113  
NE  
1/4-1/2  
0.271 mi.  
1432 ft.**

**MOKA PHARMACY  
1515 E FRANKLIN AVE  
MINNEAPOLIS, MN**

**RCRA-CESQG  
FINDS  
WIMN**

**1004726615  
MN0000231886**

**Site 2 of 2 in cluster U**

**Relative:  
Lower**

RCRA-CESQG:

Date form received by agency: 04/08/1994

Facility name: EGLITIS PRINTING

Facility address: 1515 E FRANKLIN AVE  
MINNEAPOLIS, MN 554042137

EPA ID: MN0000231886

Mailing address: 1530 E 54TH ST STE 1  
MINNEAPOLIS, MN 55417

Contact: ARVIDS EGLITIS

Contact address: 5575 MARSH POINTE DR  
EXCELSIOR, MN 553317109

Contact country: US

Contact telephone: (612) 871-9870

Contact email: Not reported

EPA Region: 05

Classification: Conditionally Exempt Small Quantity Generator

Description: Handler: generates 100 kg or less of hazardous waste per calendar month, and accumulates 1000 kg or less of hazardous waste at any time; or generates 1 kg or less of acutely hazardous waste per calendar month, and accumulates at any time: 1 kg or less of acutely hazardous waste; or 100 kg or less of any residue or contaminated soil, waste or other debris resulting from the cleanup of a spill, into or on any land or water, of acutely hazardous waste; or generates 100 kg or less of any residue or contaminated soil, waste or other debris resulting from the cleanup of a spill, into or on any land or water, of acutely hazardous waste during any calendar month, and accumulates at any time: 1 kg or less of acutely hazardous waste; or 100 kg or less of any residue or contaminated soil, waste or other debris resulting from the cleanup of a spill, into or on any land or water, of acutely hazardous waste

Owner/Operator Summary:

Owner/operator name: EGLITIS PRINTING

Owner/operator address: 1515 E FRANKLIN AVE  
MINNEAPOLIS, MN 55404

Owner/operator country: US

Owner/operator telephone: (612) 871-9870

Legal status: Private

Owner/Operator Type: Owner

Owner/Op start date: 07/26/1999

Owner/Op end date: Not reported

Handler Activities Summary:

U.S. importer of hazardous waste: No

Mixed waste (haz. and radioactive): No

Recycler of hazardous waste: No

Transporter of hazardous waste: No

Treater, storer or disposer of HW: No



Map ID  
Direction  
Distance  
Elevation

MAP FINDINGS

Site

Database(s)

EDR ID Number  
EPA ID Number

**MOKA PHARMACY (Continued)**

**1004726615**

Underground injection activity: No  
On-site burner exemption: No  
Furnace exemption: No  
Used oil fuel burner: No  
Used oil processor: No  
Used oil refiner: No  
Used oil fuel marketer to burner: No  
Used oil Specification marketer: No  
Used oil transfer facility: No  
Used oil transporter: No

**Hazardous Waste Summary:**

Waste code: D001  
Waste name: IGNITABLE HAZARDOUS WASTES ARE THOSE WASTES WHICH HAVE A FLASHPOINT OF LESS THAN 140 DEGREES FAHRENHEIT AS DETERMINED BY A PENSKEY-MARTENS CLOSED CUP FLASH POINT TESTER. ANOTHER METHOD OF DETERMINING THE FLASH POINT OF A WASTE IS TO REVIEW THE MATERIAL SAFETY DATA SHEET, WHICH CAN BE OBTAINED FROM THE MANUFACTURER OR DISTRIBUTOR OF THE MATERIAL. LACQUER THINNER IS AN EXAMPLE OF A COMMONLY USED SOLVENT WHICH WOULD BE CONSIDERED AS IGNITABLE HAZARDOUS WASTE.

Violation Status: No violations found

**FINDS:**

Registry ID: 110003727628

**Environmental Interest/Information System**

RCRAInfo is a national information system that supports the Resource Conservation and Recovery Act (RCRA) program through the tracking of events and activities related to facilities that generate, transport, and treat, store, or dispose of hazardous waste. RCRAInfo allows RCRA program staff to track the notification, permit, compliance, and corrective action activities required under RCRA.

MN-DELTA (Minnesota - Permitting, Compliance, And Enforcement Information Management System) facilitates the issuance of permits and manages compliance.

**WIMN:**

Legislative District: 62A  
Status: Active  
Latitude: 44.96261326  
Longitude: -93.25253598  
Coordinate Collection Method: Digitized - Map Tool  
Activity: Hazardous Waste, Small to Minimal QG  
MPCA Id: MN0000231886  
Major Watershed: Mississippi River - Twin Cities

[Click here to access Minnesota Pollution Control Agency:](#)

Map ID  
Direction  
Distance  
Elevation

MAP FINDINGS

Site

Database(s)

EDR ID Number  
EPA ID Number

W114  
NE  
1/4-1/2  
0.275 mi.  
1451 ft.

U OF M COMMUNITY HEALTHCARE  
2001 BLOOMINGTON AVE  
MINNEAPOLIS, MN 55404

RCRA-CESQG 1004734439  
WIMN MND985762277

Site 2 of 3 in cluster W

Relative:  
Lower

RCRA-CESQG:

Date form received by agency: 04/19/1993  
Facility name: U OF M COMMUNITY HEALTHCARE

Actual:  
843 ft.

Facility address: 2001 BLOOMINGTON AVE  
MINNEAPOLIS, MN 55404

EPA ID: MND985762277

Mailing address: 501 23RD AVE SE  
MINNEAPOLIS, MN 55455

Contact: ANDREW PHELAN

Contact address: 501 23RD AVE SE  
MINNEAPOLIS, MN 55455

Contact country: US

Contact telephone: (612) 626-7744

Contact email: Not reported

EPA Region: 05

Classification: Conditionally Exempt Small Quantity Generator

Description: Handler: generates 100 kg or less of hazardous waste per calendar month, and accumulates 1000 kg or less of hazardous waste at any time; or generates 1 kg or less of acutely hazardous waste per calendar month, and accumulates at any time: 1 kg or less of acutely hazardous waste; or 100 kg or less of any residue or contaminated soil, waste or other debris resulting from the cleanup of a spill, into or on any land or water, of acutely hazardous waste; or generates 100 kg or less of any residue or contaminated soil, waste or other debris resulting from the cleanup of a spill, into or on any land or water, of acutely hazardous waste during any calendar month, and accumulates at any time: 1 kg or less of acutely hazardous waste; or 100 kg or less of any residue or contaminated soil, waste or other debris resulting from the cleanup of a spill, into or on any land or water, of acutely hazardous waste

Owner/Operator Summary:

Owner/operator name: UNIVERSITY OF MINNESOTA  
Owner/operator address: 35838 120TH ST  
WASECA, MN 56093

Owner/operator country: US

Owner/operator telephone: (612) 626-7744

Legal status: State

Owner/Operator Type: Operator

Owner/Op start date: 07/26/1999

Owner/Op end date: Not reported

Handler Activities Summary:

U.S. importer of hazardous waste: No

Mixed waste (haz. and radioactive): No

Recycler of hazardous waste: No

Transporter of hazardous waste: No

Treater, storer or disposer of HW: No

Underground injection activity: No

On-site burner exemption: No

Furnace exemption: No

Used oil fuel burner: No

Map ID  
Direction  
Distance  
Elevation

MAP FINDINGS

Site

Database(s)

EDR ID Number  
EPA ID Number

**U OF M COMMUNITY HEALTHCARE (Continued)**

**1004734439**

Used oil processor: No  
User oil refiner: No  
Used oil fuel marketer to burner: No  
Used oil Specification marketer: No  
Used oil transfer facility: No  
Used oil transporter: No

**Hazardous Waste Summary:**

Waste code: D000  
Waste name: Not Defined

Waste code: D002  
Waste name: A WASTE WHICH HAS A PH OF LESS THAN 2 OR GREATER THAN 12.5 IS CONSIDERED TO BE A CORROSIVE HAZARDOUS WASTE. SODIUM HYDROXIDE, A CAUSTIC SOLUTION WITH A HIGH PH, IS OFTEN USED BY INDUSTRIES TO CLEAN OR DEGREASE PARTS. HYDROCHLORIC ACID, A SOLUTION WITH A LOW PH, IS USED BY MANY INDUSTRIES TO CLEAN METAL PARTS PRIOR TO PAINTING. WHEN THESE CAUSTIC OR ACID SOLUTIONS BECOME CONTAMINATED AND MUST BE DISPOSED, THE WASTE WOULD BE A CORROSIVE HAZARDOUS WASTE.

Waste code: D006  
Waste name: CADMIUM

Waste code: D008  
Waste name: LEAD

Waste code: D009  
Waste name: MERCURY

Waste code: D011  
Waste name: SILVER

Waste code: D022  
Waste name: CHLOROFORM

Waste code: F002  
Waste name: THE FOLLOWING SPENT HALOGENATED SOLVENTS: TETRACHLOROETHYLENE, METHYLENE CHLORIDE, TRICHLOROETHYLENE, 1,1,1-TRICHLOROETHANE, CHLOROBENZENE, 1,1,2-TRICHLORO-1,2,2-TRIFLUOROETHANE, ORTHO-DICHLOROBENZENE, TRICHLOROFLUOROMETHANE, AND 1,1,2-TRICHLOROETHANE; ALL SPENT SOLVENT MIXTURES/BLENDS CONTAINING, BEFORE USE, A TOTAL OF TEN PERCENT OR MORE (BY VOLUME) OF ONE OR MORE OF THE ABOVE HALOGENATED SOLVENTS OR THOSE LISTED IN F001, F004, OR F005, AND STILL BOTTOMS FROM THE RECOVERY OF THESE SPENT SOLVENTS AND SPENT SOLVENT MIXTURES.

Waste code: F003  
Waste name: THE FOLLOWING SPENT NON-HALOGENATED SOLVENTS: XYLENE, ACETONE, ETHYL ACETATE, ETHYL BENZENE, ETHYL ETHER, METHYL ISOBUTYL KETONE, N-BUTYL ALCOHOL, CYCLOHEXANONE, AND METHANOL; ALL SPENT SOLVENT MIXTURES/BLENDS CONTAINING, BEFORE USE, ONLY THE ABOVE SPENT NON-HALOGENATED SOLVENTS; AND ALL SPENT SOLVENT MIXTURES/BLENDS CONTAINING, BEFORE USE, ONE OR MORE OF THE ABOVE NON-HALOGENATED SOLVENTS, AND, A TOTAL OF TEN PERCENT OR MORE (BY VOLUME) OF ONE OR MORE OF THOSE SOLVENTS LISTED IN F001, F002, F004, AND F005, AND STILL BOTTOMS FROM THE RECOVERY OF THESE SPENT SOLVENTS AND SPENT SOLVENT MIXTURES.

Map ID  
 Direction  
 Distance  
 Elevation

MAP FINDINGS

Site

Database(s)

EDR ID Number  
 EPA ID Number

**U OF M COMMUNITY HEALTHCARE (Continued)**

**1004734439**

Waste code: F005  
 Waste name: THE FOLLOWING SPENT NON-HALOGENATED SOLVENTS: TOLUENE, METHYL ETHYL KETONE, CARBON DISULFIDE, ISOBUTANOL, PYRIDINE, BENZENE, 2-ETHOXYETHANOL, AND 2-NITROPROPANE; ALL SPENT SOLVENT MIXTURES/BLENDS CONTAINING, BEFORE USE, A TOTAL OF TEN PERCENT OR MORE (BY VOLUME) OF ONE OR MORE OF THE ABOVE NON-HALOGENATED SOLVENTS OR THOSE SOLVENTS LISTED IN F001, F002, OR F004; AND STILL BOTTOMS FROM THE RECOVERY OF THESE SPENT SOLVENTS AND SPENT SOLVENT MIXTURES.

Waste code: U072  
 Waste name: BENZENE, 1,4-DICHLORO-

Waste code: U075  
 Waste name: DICHLORODIFLUOROMETHANE

Waste code: X002  
 Waste name: POLYCHLORINATED BIPHENOLS (PCBs)

Violation Status: No violations found

**WIMN:**

Legislative District: 62A  
 Status: Active  
 Latitude: 44.96270970  
 Longitude: -93.25223816  
 Coordinate Collection Method: Address Matching House Number  
 Activity: Hazardous Waste, Small to Minimal QG  
 MPCA Id: MND985762277  
 Major Watershed: Mississippi River - Twin Cities

[Click here to access Minnesota Pollution Control Agency:](#)

**115  
 ENE  
 1/4-1/2  
 0.275 mi.  
 1452 ft.**

**HIAWATHA TOWERS APARTMENTS  
 2121 16TH AVE S  
 MINNEAPOLIS, MN 55404**

**Financial Assurance S107967003  
 WIMN N/A**

**Relative:  
 Lower**

**MN Financial Assurance 1:**

PROGRAM ID: 211668  
 Township Name: Not reported  
 Region: 1  
 Interest Type: Deleted Tank Site  
 ADDR ID: 210096  
 Interest Telephone: 6123421586  
 Preferred ID: 55612  
 Interest Start Date: 09/16/1998  
 Interest End Date: Not reported  
 Activity Flag: Y  
 TMSP Added: 09/16/1998  
 TMSP Last Update: 09/14/2006 12:45:51  
 Staff ID Last Update: RSUCHAN  
 Source: TALES  
 Source ID: 0  
 Country Code: USA  
 FOR State: Not reported  
 FOR Zone: Not reported  
 FIPS County Code: 053

**Actual:  
 843 ft.**

Map ID  
Direction  
Distance  
Elevation

MAP FINDINGS

Site

Database(s)

EDR ID Number  
EPA ID Number

**HIAWATHA TOWERS APARTMENTS (Continued)**

**S107967003**

Comments: Not reported

PROGRAM ID: 211668  
Township Name: Fort Snelling  
Region: 1  
Interest Type: Tank site  
ADDR ID: 210096  
Interest Telephone: NO CORE PI PH.  
Preferred ID: 55612  
Interest Start Date: 09/16/1998  
Interest End Date: Not reported  
Activity Flag: Y  
TMSP Added: 09/14/2006  
TMSP Last Update: 09/14/2006 12:45:51  
Staff ID Last Update: RSUCHAN  
Source: CORE  
Source ID: 230567  
Country Code: USA  
FOR State: Not reported  
FOR Zone: Not reported  
FIPS County Code: 053  
Comments: Not reported

Latitude Longitude:  
Program Id: 211668  
Lat/Long ID: 0  
Latitude Degrees: Not reported  
Latitude Minutes: Not reported  
Latitude Seconds: Not reported  
Longitude Degrees: Not reported  
Longitude Minutes: Not reported  
Longitude Seconds: Not reported  
Collection Date: Not reported  
Lat/Long Description: Not reported  
TMSP Added: 01/26/2013 14:30:03  
TMSP Last Update: 01/26/2013 14:30:03  
Staff ID Last Update: JBRANDO  
Coord Source Type: Not reported  
Org Name Source: Not reported  
Coord Coll Meth: Not reported  
Map Scale Code: Not reported  
Source: TALES  
Site ID: 230567  
Spatial ID: 51435169

Program Id: 211668  
Lat/Long ID: 167396  
Latitude Degrees: 44  
Latitude Minutes: 57  
Latitude Seconds: 41.69  
Longitude Degrees: -93  
Longitude Minutes: 14  
Longitude Seconds: 59.93  
Collection Date: 01/17/2013 14:59:12  
Lat/Long Description: Not reported  
TMSP Added: 03/29/2010 18:48:03  
TMSP Last Update: 01/17/2013 14:59:12

Map ID  
Direction  
Distance  
Elevation

MAP FINDINGS

Site

Database(s)

EDR ID Number  
EPA ID Number

**HIAWATHA TOWERS APARTMENTS (Continued)**

**S107967003**

Staff ID Last Update: MAPTOOL  
Coord Source Type: Not reported  
Org Name Source: Not reported  
Coord Coll Meth: DM  
Map Scale Code: Not reported  
Source: CORE  
Site ID: 230567  
Spatial ID: 51435169

Tab Site:

Program Id: 211668  
Facility Code: 12  
Above or Under Code: 1  
Indian Reservation: N  
Ust Registration Date: Not reported  
Ast Registration Date: 08/20/1998 00:00:00  
TMSP Added: 09/16/1998 13:56:37  
TMSP Last Update: 05/23/2003 09:21:05  
Staff ID Last Update: SYS  
Max Monthly Gallons: Not reported  
Vapor Recovery Installed: U  
Vapor Notif Required: U

WIMN:

Legislative District: 62A  
Status: Active  
Latitude: 44.96158303  
Longitude: -93.24998162  
Coordinate Collection Method: Digitized - Map Tool  
Activity: Tank Site  
MPCA Id: 55612  
Major Watershed: Mississippi River - Twin Cities

[Click here to access Minnesota Pollution Control Agency:](#)

V116  
NW  
1/4-1/2  
0.277 mi.  
1460 ft.

**REDEVELOPMENT PROPERTY**  
**1014 E FRANKLIN AVE**  
**MINNEAPOLIS, MN 55404**

**Financial Assurance** **S111874383**  
**WIMN** **N/A**

**Site 4 of 4 in cluster V**

**Relative:**  
**Higher**

MN Financial Assurance 1:  
PROGRAM ID: 269514  
Township Name: Not reported  
Region: 1  
Interest Type: Deleted Tank Site  
ADDR ID: 385107  
Interest Telephone: Not reported  
Preferred ID: 123172  
Interest Start Date: 07/29/2003  
Interest End Date: Not reported  
Activity Flag: Not reported  
TMSP Added: 07/29/2003  
TMSP Last Update: 09/14/2006 14:38:59  
Staff ID Last Update: RSUCHAN  
Source: TALES

**Actual:**  
**852 ft.**

Map ID  
Direction  
Distance  
Elevation

MAP FINDINGS

Site

Database(s)

EDR ID Number  
EPA ID Number

**REDEVELOPMENT PROPERTY (Continued)**

**S111874383**

Source ID: 0  
Country Code: USA  
FOR State: Not reported  
FOR Zone: None  
FIPS County Code: 053  
Comments: Not reported

PROGRAM ID: 269514  
Township Name: Fort Snelling  
Region: 1  
Interest Type: Tank site  
ADDR ID: 13074  
Interest Telephone: NO CORE PI PH.  
Preferred ID: 123172  
Interest Start Date: 07/29/2003  
Interest End Date: Not reported  
Activity Flag: N  
TMSP Added: 09/14/2006  
TMSP Last Update: 10/08/2007 08:42:47  
Staff ID Last Update: RGAGLE  
Source: CORE  
Source ID: 231954  
Country Code: USA  
FOR State: Not reported  
FOR Zone: Not reported  
FIPS County Code: 053  
Comments: Not reported

Latitude Longitude:  
Program Id: 269514  
Lat/Long ID: 173807  
Latitude Degrees: 44  
Latitude Minutes: 57  
Latitude Seconds: 45.95  
Longitude Degrees: -93  
Longitude Minutes: 15  
Longitude Seconds: 33.96  
Collection Date: 03/29/2010 17:52:54  
Lat/Long Description: Not reported  
TMSP Added: 03/29/2010 19:04:04  
TMSP Last Update: 03/29/2010 19:04:04  
Staff ID Last Update: MAPT\_NC  
Coord Source Type: Not reported  
Org Name Source: Not reported  
Coord Coll Meth: A1  
Map Scale Code: Not reported  
Source: CORE  
Site ID: 231954  
Spatial ID: 51438152

Tab Site:  
Program Id: 269514  
Facility Code: 40  
Above or Under Code: 2  
Indian Reservation: N  
Ust Registration Date: 07/09/2003 00:00:00

Map ID  
Direction  
Distance  
Elevation

MAP FINDINGS

Site

Database(s)

EDR ID Number  
EPA ID Number

**REDEVELOPMENT PROPERTY (Continued)**

**S111874383**

Ast Registration Date: Not reported  
TMSP Added: 07/29/2003 14:57:51  
TMSP Last Update: 05/05/2006 06:53:32  
Staff ID Last Update: RSUCHAN  
Max Monthly Gallons: Not reported  
Vapor Recovery Installed: Not reported  
Vapor Notif Required: Not reported

**WIMN:**

Legislative District: 62A  
Status: Inactive  
Latitude: 44.96276417  
Longitude: -93.25943354  
Coordinate Collection Method: Address Matching House Number  
Activity: Tank Site  
MPCA Id: 123172  
Major Watershed: Mississippi River - Twin Cities

[Click here to access Minnesota Pollution Control Agency:](#)

**W117  
NE  
1/4-1/2  
0.286 mi.  
1510 ft.**

**FORMER LABOUSKY PROPERTY  
1525 E FRANKLIN AVE  
MINNEAPOLIS, MN 55404**

**Site 3 of 3 in cluster W**

**LUST U003083818  
UST N/A  
WIMN**

**Financial Assurance**

**Relative:  
Lower**

**LUST:**

**Actual:  
842 ft.**

Leak ID: 8236  
MNPCA ID: 220816  
Site ID: 227205  
Source: CORE  
Interest Type: Leak Site  
Interest Phone: NO CORE PI PH.  
Interest Start Date: 04/09/1998 00:00:00  
Interest End Date: Not reported  
Release Discovered Date: 03/08/1995  
Leak Reported Date: 03/08/1995  
Leak Site: Property Transfer Site - Non Tank , Voluntary Petroleum Sites  
File Archive Box: 04  
File Archive Lot: 98/223  
Soil Digout Date: Not reported  
Cubic Yards Excavated: 0  
Conditional Closure Date: Not reported  
**Complete Site Closure Date: 03/24/1995 00:00:00**  
Contaminated Soils Remaining: Yes  
Enforcement Action Begin Date: Not reported  
Lust Trust Eligible: No  
Offsite Contamination: Unknown  
Reimbursement Awarded: No  
Std Letter Response Date: Not reported  
Surface Water Impact: No  
Utility Project Flag: No  
TMSP Added: 12/04/1999 14:03:49  
TMSP Last Update: 06/28/2004 11:16:11  
Staff Id Last Update: SEWERT  
Release From AST: No



Map ID  
Direction  
Distance  
Elevation

MAP FINDINGS

Site

Database(s)

EDR ID Number  
EPA ID Number

**FORMER LABOUSKY PROPERTY (Continued)**

**U003083818**

Release From UST: No  
Tank Registration Status Code: U  
VPIC Application Date: Not reported  
VPIC Acres: Not reported  
Addr Id: 267832  
Township Name: Fort Snelling  
Active Flag: No  
Country Code: USA  
Foreign State: Not reported  
Foreign Zone: Not reported  
State County Code: MN  
Vapor Intrusion Checked Flag: Not reported  
Soil Gas Data Collected Flag: Not reported  
Soil Gas Action Level Flag: Not reported  
Sub Slab Sample Collected Flag: Not reported  
Indoor Air Collected Flag: Not reported  
Vapor Intrusion Action Flag: Not reported  
Vapor Intrusion Comments: Not reported  
Soil Gas Data Comments: Not reported  
Comments: Not reported

Leak GW Info:  
MN PCA ID: 220816  
Dw Supply Contam: Not reported  
Free Product Observed: Not reported  
Free Product Thickness: Not reported  
Ground Water Contam: No  
GW Cleanup Goal: 0  
Gw Exceeds Cleanup Goal: Not reported  
Cleanup Goal Achieved: Not reported  
Water Supply Exceeds Ral: Not reported  
Well Type Code: Not reported  
Impacted Aquifer Code: Not reported  
TMSP Added: 12/04/1999 14:07:32  
TMSP Last Update: 11/04/2003 12:57:07  
Staff Id Last Update: RSUCHAN  
Mtbe Present Now: Not reported  
Mtbe Present Historically: Not reported  
Mtbe High Ug Per Liter Char: Not reported  
Mtbe High Ug Per Liter Numb: Not reported  
Mtbe High Level Date: Not reported  
Free Product At Close: Not reported  
Staff Id Ass: Not reported  
PWS Well: Not reported  
Prot Flag: Not reported  
Sens Flag: Not reported

Leak Product Released:  
MN PCA ID: 220816  
Prod Released Sequence Id: 322660  
Leak Product: Waste Oil  
Tmsp Added: 12/04/1999 14:04:34  
Tmsp Last\_updt: 05/04/2002 09:28:00  
Staff Id Last Updt: TANKS

UST:

Tank:

Map ID  
Direction  
Distance  
Elevation

MAP FINDINGS

Site

Database(s)

EDR ID Number  
EPA ID Number

**FORMER LABOUSKY PROPERTY (Continued)**

**U003083818**

MPCA Tank Number: 001  
Tank Registration Date: 02/12/1996 00:00:00  
Tank Storage Capacity: 500  
Tank Dual Use: N  
**Tank Status: Removed**  
Tank Stored Product: Used Or Waste Oil  
Tank Construction Material: Concrete  
Tank Cathodic Protection: None  
Piping Cathodic Protection: None  
Piping Material: Steel/Iron  
Second Contain Tank: Steel/Iron  
Second Contain Pipe: Not reported  
Tank Dispenser: Gravity  
Above/ Under Ground: Under Ground  
AST Base Material: Not reported  
Piping Material Description: Not reported  
Unregulated Tank Registration Date: Not reported  
Heating Product Flag: No  
Haz Waste Generator Id: Not reported  
Product Replaced Date: Not reported  
Sludge Disposal Facility: Not reported  
Comments: Not reported  
Date Added: 10/10/1999 10:56:30  
Date Last Updated: 09/24/2008 14:07:59  
Staff Id Who Did The Last Update: RSUCHAN  
In Compliance: No  
Serial Number: Not reported

**Tank Action:**

MPCA Tank Number: 001  
Above Or Underground: Under Ground  
Tank Action ID: 846871  
Contractor Number: Not reported  
Supervisor Number: Not reported  
Tank Action: Remove Tank  
Action Date: 11/14/1995 00:00:00  
Action Date Unknown: Not reported  
Corrosion Expert Name: Not reported  
Lab Flag: Not reported  
Date Added: 05/05/2000 08:31:12  
Date Last Updated: 05/04/2002 08:38:12  
Staff Id Who Did The Last Update: TANKS

MPCA Tank Number: 001  
Above Or Underground: Under Ground  
Tank Action ID: 835110  
Contractor Number: Not reported  
Supervisor Number: Not reported  
Tank Action: Install Tank  
Action Date: 01/01/1900 00:00:00  
Action Date Unknown: Not reported  
Corrosion Expert Name: Not reported  
Lab Flag: Not reported  
Date Added: 05/05/2000 08:31:00  
Date Last Updated: 05/04/2002 08:38:12  
Staff Id Who Did The Last Update: TANKS

Map ID  
Direction  
Distance  
Elevation

MAP FINDINGS

Site

Database(s)

EDR ID Number  
EPA ID Number

**FORMER LABOUSKY PROPERTY (Continued)**

**U003083818**

Tank Compartment:

MPCA Tank Number: 001  
Above Or Underground: Under Ground  
Compartment Number: 1  
Tank Stored Product Code: 24  
Tank Stored Product Desc: WASTE OIL  
Compartment Cap: 500  
Heating: No  
Other Desc: Not reported  
Date Added: 10/10/1999 10:57:58  
Date Last Updated: 05/04/2002 08:38:12  
Staff Id Who Did The Last Update: TANKS

Tab site:

Program Interest Id: 206609  
Above Or Underground: Under Ground  
Facility Code: 10  
Indian Reservation: No  
UST Registration Date: 02/12/1996 00:00:00  
AST Registration Date: Not reported  
Date Added: 02/23/1996 09:30:44  
Date Last Updated: 05/23/2003 09:21:03  
Staff Id Who Did The Last Update: SYS  
Max Monthly Gallons: Not reported  
Vapor Recovery Installed: Unknown  
Vapor Notify Required: Unknown

Lat Long:

Program Id: 206609  
Latlong ID: 0  
Latitude Degrees: Not reported  
Latitude Minutes: Not reported  
Latitude Seconds: Not reported  
Longitude Degrees: Not reported  
Longitude Minutes: Not reported  
Longitude Seconds: Not reported  
Collection Date: Not reported  
LatLong Description: Not reported  
TMSP Added: 06/04/2012 16:12:38  
Date Last Updated: 06/04/2012 16:12:38  
Staff Id Last Updated: JMUELLE  
Coord Source Type: Not reported  
Org Name Source: Not reported

Program Id: 206609  
Latlong ID: 139816  
Latitude Degrees: 44  
Latitude Minutes: 57  
Latitude Seconds: 44.85  
Longitude Degrees: -93  
Longitude Minutes: 15  
Longitude Seconds: 6.28  
Collection Date: 05/27/2008 15:45:47  
LatLong Description: Not reported  
TMSP Added: 05/27/2008 15:45:25

Map ID  
Direction  
Distance  
Elevation

MAP FINDINGS

Site

Database(s)

EDR ID Number  
EPA ID Number

**FORMER LABOUSKY PROPERTY (Continued)**

**U003083818**

Date Last Updated: 05/27/2008 15:45:46  
Staff Id Last Updated: MAPTOOL  
Coord Source Type: Not reported  
Org Name Source: Not reported

WIMN:

Legislative District: 62A  
Status: Inactive  
Latitude: 44.96246071  
Longitude: -93.25174567  
Coordinate Collection Method: Digitized - Map Tool  
Activity: Multiple Activities  
MPCA Id: Multiple Activities  
Major Watershed: Mississippi River - Twin Cities

[Click here to access Minnesota Pollution Control Agency:](#)

MN Financial Assurance 1:

PROGRAM ID: 206609  
Township Name: Fort Snelling  
Region: 1  
Interest Type: Tank site  
ADDR ID: 267832  
Interest Telephone: NO CORE PI PH.  
Preferred ID: 19549  
Interest Start Date: 02/23/1996  
Interest End Date: Not reported  
Activity Flag: N  
TMSP Added: 09/13/2006  
TMSP Last Update: 09/13/2006 12:31:16  
Staff ID Last Update: RSUCHAN  
Source: CORE  
Source ID: 227205  
Country Code: USA  
FOR State: Not reported  
FOR Zone: Not reported  
FIPS County Code: 053  
Comments: Not reported

PROGRAM ID: 206609  
Township Name: Not reported  
Region: 1  
Interest Type: Deleted Tank Site  
ADDR ID: 267832  
Interest Telephone: 6126263595  
Preferred ID: 19549  
Interest Start Date: 02/23/1996  
Interest End Date: Not reported  
Activity Flag: Not reported  
TMSP Added: 02/23/1996  
TMSP Last Update: 09/13/2006 12:31:16  
Staff ID Last Update: RSUCHAN  
Source: TALES  
Source ID: 0  
Country Code: USA  
FOR State: Not reported

Map ID  
Direction  
Distance  
Elevation

MAP FINDINGS

Site

Database(s)

EDR ID Number  
EPA ID Number

**FORMER LABOUSKY PROPERTY (Continued)**

**U003083818**

FOR Zone: Not reported  
FIPS County Code: 053  
Comments: Not reported  
  
PROGRAM ID: 220816  
Township Name: Not reported  
Region: 1  
Interest Type: Deleted Leak Site  
ADDR ID: 267832  
Interest Telephone: Not reported  
Preferred ID: 8236  
Interest Start Date: 04/09/1998  
Interest End Date: Not reported  
Activity Flag: Not reported  
TMSP Added: 12/04/1999  
TMSP Last Update: 11/21/2006 08:03:08  
Staff ID Last Update: RSUCHAN  
Source: TALES  
Source ID: 0  
Country Code: USA  
FOR State: Not reported  
FOR Zone: Not reported  
FIPS County Code: 053  
Comments: Not reported

PROGRAM ID: 220816  
Township Name: Fort Snelling  
Region: 1  
Interest Type: Leak Site  
ADDR ID: 267832  
Interest Telephone: NO CORE PI PH.  
Preferred ID: 8236  
Interest Start Date: 04/09/1998  
Interest End Date: Not reported  
Activity Flag: N  
TMSP Added: 11/21/2006  
TMSP Last Update: 11/21/2006 08:03:08  
Staff ID Last Update: RSUCHAN  
Source: CORE  
Source ID: 227205  
Country Code: USA  
FOR State: Not reported  
FOR Zone: Not reported  
FIPS County Code: 053  
Comments: Not reported

Latitude Longitude:  
Program Id: 206609  
Lat/Long ID: 0  
Latitude Degrees: Not reported  
Latitude Minutes: Not reported  
Latitude Seconds: Not reported  
Longitude Degrees: Not reported  
Longitude Minutes: Not reported  
Longitude Seconds: Not reported  
Collection Date: Not reported  
Lat/Long Description: Not reported

Map ID  
Direction  
Distance  
Elevation

MAP FINDINGS

Site

Database(s)

EDR ID Number  
EPA ID Number

**FORMER LABOUSKY PROPERTY (Continued)**

**U003083818**

TMSP Added: 06/04/2012 16:12:38  
TMSP Last Update: 06/04/2012 16:12:38  
Staff ID Last Update: JMUELLE  
Coord Source Type: Not reported  
Org Name Source: Not reported  
Coord Coll Meth: Not reported  
Map Scale Code: Not reported  
Source: TALES  
Site ID: 227205  
Spatial ID: 51428013

Program Id: 206609  
Lat/Long ID: 139816  
Latitude Degrees: 44  
Latitude Minutes: 57  
Latitude Seconds: 44.85  
Longitude Degrees: -93  
Longitude Minutes: 15  
Longitude Seconds: 6.28  
Collection Date: 05/27/2008 15:45:47  
Lat/Long Description: Not reported  
TMSP Added: 05/27/2008 15:45:25  
TMSP Last Update: 05/27/2008 15:45:46  
Staff ID Last Update: MAPTOOL  
Coord Source Type: Not reported  
Org Name Source: Not reported  
Coord Coll Meth: DM  
Map Scale Code: Not reported  
Source: CORE  
Site ID: 227205  
Spatial ID: 51428013

Tab Site:

Program Id: 206609  
Facility Code: 10  
Above or Under Code: 2  
Indian Reservation: N  
Ust Registration Date: 02/12/1996 00:00:00  
Ast Registration Date: Not reported  
TMSP Added: 02/23/1996 09:30:44  
TMSP Last Update: 05/23/2003 09:21:03  
Staff ID Last Update: SYS  
Max Monthly Gallons: Not reported  
Vapor Recovery Installed: U  
Vapor Notif Required: U

Latitude Longitude:

Program Id: 220816  
Lat/Long ID: 6878  
Latitude Degrees: 44  
Latitude Minutes: 57  
Latitude Seconds: 46.829  
Longitude Degrees: -93  
Longitude Minutes: 15  
Longitude Seconds: 8.6203

Map ID  
Direction  
Distance  
Elevation

MAP FINDINGS

Site

Database(s)

EDR ID Number  
EPA ID Number

**FORMER LABOUSKY PROPERTY (Continued)**

**U003083818**

Collection Date: Not reported  
Lat/Long Description: Site Center  
TMSP Added: 08/03/2004 12:34:10  
TMSP Last Update: 05/27/2008 15:45:02  
Staff ID Last Update: SCHILD  
Coord Source Type: Not reported  
Org Name Source: Not reported  
Coord Coll Meth: IU  
Map Scale Code: Not reported  
Source: TALES  
Site ID: 227205  
Spatial ID: 51821357

Program Id: 220816  
Lat/Long ID: 139816  
Latitude Degrees: 44  
Latitude Minutes: 57  
Latitude Seconds: 44.85  
Longitude Degrees: -93  
Longitude Minutes: 15  
Longitude Seconds: 6.28  
Collection Date: 05/27/2008 15:45:47  
Lat/Long Description: Not reported  
TMSP Added: 05/27/2008 15:45:25  
TMSP Last Update: 05/27/2008 15:45:46  
Staff ID Last Update: MAPTOOL  
Coord Source Type: Not reported  
Org Name Source: Not reported  
Coord Coll Meth: DM  
Map Scale Code: Not reported  
Source: CORE  
Site ID: 227205  
Spatial ID: 51821357

Staff Name:  
Program Id: 220816  
Staff Sequence ID: 4828  
Staff Type: Not reported  
Staff Name: Not reported  
TMSP Added: 12/04/1999 14:04:01  
TMSP Last Update: 01/20/2012 10:39:35  
Staff ID Last Update: RSUCHAN  
Last Name: Not reported  
First Name: Not reported  
Middle Initial: Not reported  
Functional Area Code: RRS  
Staff ID Number: 2250

Program Id: 220816  
Staff Sequence ID: 20064  
Staff Type: Not reported  
Staff Name: Not reported  
TMSP Added: 12/04/1999 14:04:17  
TMSP Last Update: 01/20/2012 10:39:37  
Staff ID Last Update: RSUCHAN  
Last Name: Not reported  
First Name: Not reported

Map ID  
 Direction  
 Distance  
 Elevation

MAP FINDINGS

Site

Database(s)

EDR ID Number  
 EPA ID Number

**FORMER LABOUSKY PROPERTY (Continued)**

**U003083818**

Middle Initial: Not reported  
 Functional Area Code: LPM  
 Staff ID Number: 3301

**118  
 NW  
 1/4-1/2  
 0.290 mi.  
 1529 ft.**

**NORWEGIAN LUTHERAN CHURCH  
 10TH & FRANKLIN  
 MINNEAPOLIS, MN 55415**

**UST U000884169  
 WIMN N/A  
 Financial Assurance**

**Relative:  
 Lower**

UST:

Tank:

**Actual:  
 851 ft.**

MPCA Tank Number: 001  
 Tank Registration Date: 07/17/1991 00:00:00  
 Tank Storage Capacity: 8000  
 Tank Dual Use: N  
**Tank Status: Removed**  
 Tank Stored Product: Fuel Oil  
 Tank Construction Material: Bare/Paint/Asph Coat Steel  
 Tank Cathodic Protection: None  
 Piping Cathodic Protection: None  
 Piping Material: Steel/Iron  
 Second Contain Tank: Steel/Iron  
 Second Contain Pipe: Not reported  
 Tank Dispenser: Suction  
 Above/ Under Ground: Under Ground  
 AST Base Material: Not reported  
 Piping Material Description: Not reported  
 Unregulated Tank Registration Date: Not reported  
 Heating Product Flag: Yes  
 Haz Waste Generator Id: Not reported  
 Product Replaced Date: Not reported  
 Sludge Disposal Facility: Not reported  
 Comments: Not reported  
 Date Added: 10/10/1999 10:56:29  
 Date Last Updated: 09/24/2008 14:06:17  
 Staff Id Who Did The Last Update: RSUCHAN  
 In Compliance: Yes  
 Serial Number: Not reported

Tank Action:

MPCA Tank Number: 001  
 Above Or Underground: Under Ground  
 Tank Action ID: 849926  
 Contractor Number: 607  
 Supervisor Number: Not reported  
 Tank Action: Remove Tank  
 Action Date: 06/10/1991 00:00:00  
 Action Date Unknown: Not reported  
 Corrosion Expert Name: Not reported  
 Lab Flag: N  
 Date Added: 05/05/2000 08:31:48  
 Date Last Updated: 05/04/2002 08:28:50  
 Staff Id Who Did The Last Update: TANKS

MPCA Tank Number: 001  
 Above Or Underground: Under Ground



Map ID  
Direction  
Distance  
Elevation

MAP FINDINGS

Site

Database(s)

EDR ID Number  
EPA ID Number

**NORWEGIAN LUTHERAN CHURCH (Continued)**

**U000884169**

Tank Action ID: 840391  
Contractor Number: Not reported  
Supervisor Number: Not reported  
Tank Action: Install Tank  
Action Date: 01/01/1901 00:00:00  
Action Date Unknown: Not reported  
Corrosion Expert Name: Not reported  
Lab Flag: Not reported  
Date Added: 05/05/2000 08:30:19  
Date Last Updated: 05/04/2002 08:28:50  
Staff Id Who Did The Last Update: TANKS

Tank Compartment:

MPCA Tank Number: 001  
Above Or Underground: Under Ground  
Compartment Number: 1  
Tank Stored Product Code: 13  
Tank Stored Product Desc: FUEL OIL  
Compartment Cap: 8000  
Heating: Unknown  
Other Desc: Not reported  
Date Added: 10/10/1999 10:57:57  
Date Last Updated: 05/04/2002 08:28:50  
Staff Id Who Did The Last Update: TANKS

Tabsite:

Program Interest Id: 203812  
Above Or Underground: Under Ground  
Facility Code: 43  
Indian Reservation: No  
UST Registration Date: 07/17/1991 00:00:00  
AST Registration Date: Not reported  
Date Added: 07/23/1992 19:11:05  
Date Last Updated: 05/23/2003 09:21:05  
Staff Id Who Did The Last Update: SYS  
Max Monthly Gallons: Not reported  
Vapor Recovery Installed: Unknown  
Vapor Notify Required: Unknown

Lat Long:

Program Id: 203812  
Latlong ID: 171997  
Latitude Degrees: 44  
Latitude Minutes: 58  
Latitude Seconds: 30.02  
Longitude Degrees: -93  
Longitude Minutes: 15  
Longitude Seconds: 25.78  
Collection Date: 04/19/2010 17:54:14  
LatLong Description: Not reported  
TMSP Added: 03/29/2010 19:03:24  
Date Last Updated: 04/19/2010 19:05:38  
Staff Id Last Updated: MAPT\_NC  
Coord Source Type: Not reported  
Org Name Source: Not reported

Map ID  
Direction  
Distance  
Elevation

MAP FINDINGS

Site

Database(s)

EDR ID Number  
EPA ID Number

**NORWEGIAN LUTHERAN CHURCH (Continued)**

**U000884169**

WIMN:

Legislative District: 59B  
Status: Inactive  
Latitude: 44.97500800  
Longitude: -93.25716300  
Coordinate Collection Method: Zip Code Centroid  
Activity: Tank Site  
MPCA Id: 15246  
Major Watershed: Mississippi River - Twin Cities

[Click here to access Minnesota Pollution Control Agency:](#)

MN Financial Assurance 1:

PROGRAM ID: 203812  
Township Name: Fort Snelling  
Region: 1  
Interest Type: Tank site  
ADDR ID: 179789  
Interest Telephone: NO CORE PI PH.  
Preferred ID: 15246  
Interest Start Date: 07/23/1992  
Interest End Date: Not reported  
Activity Flag: N  
TMSP Added: 09/12/2006  
TMSP Last Update: 09/12/2006 14:50:35  
Staff ID Last Update: RSUCHAN  
Source: CORE  
Source ID: 224749  
Country Code: USA  
FOR State: Not reported  
FOR Zone: Not reported  
FIPS County Code: 053  
Comments: Not reported

PROGRAM ID: 203812  
Township Name: Not reported  
Region: 1  
Interest Type: Deleted Tank Site  
ADDR ID: 179789  
Interest Telephone: Not reported  
Preferred ID: 15246  
Interest Start Date: 07/23/1992  
Interest End Date: Not reported  
Activity Flag: Not reported  
TMSP Added: 07/23/1992  
TMSP Last Update: 09/12/2006 14:50:35  
Staff ID Last Update: RSUCHAN  
Source: TALES  
Source ID: 0  
Country Code: USA  
FOR State: Not reported  
FOR Zone: Not reported  
FIPS County Code: 053  
Comments: Not reported

Map ID  
Direction  
Distance  
Elevation

MAP FINDINGS

Site

Database(s)

EDR ID Number  
EPA ID Number

**NORWEGIAN LUTHERAN CHURCH (Continued)**

**U000884169**

Latitude Longitude:  
Program Id: 203812  
Lat/Long ID: 171997  
Latitude Degrees: 44  
Latitude Minutes: 58  
Latitude Seconds: 30.02  
Longitude Degrees: -93  
Longitude Minutes: 15  
Longitude Seconds: 25.78  
Collection Date: 04/19/2010 17:54:14  
Lat/Long Description: Not reported  
TMSP Added: 03/29/2010 19:03:24  
TMSP Last Update: 04/19/2010 19:05:38  
Staff ID Last Update: MAPT\_NC  
Coord Source Type: Not reported  
Org Name Source: Not reported  
Coord Coll Meth: Z1  
Map Scale Code: Not reported  
Source: CORE  
Site ID: 224749  
Spatial ID: 51421933

Tab Site:  
Program Id: 203812  
Facility Code: 43  
Above or Under Code: 2  
Indian Reservation: N  
Ust Registration Date: 07/17/1991 00:00:00  
Ast Registration Date: Not reported  
TMSP Added: 07/23/1992 19:11:05  
TMSP Last Update: 05/23/2003 09:21:05  
Staff ID Last Update: SYS  
Max Monthly Gallons: Not reported  
Vapor Recovery Installed: U  
Vapor Notif Required: U

X119  
East  
1/4-1/2  
0.297 mi.  
1568 ft.

**EAST PHILLIPS COMMUNITY CENTER**  
**2307 17TH AVENUE SOUTH**  
**MINNEAPOLIS, MN 55404**

**SRS S110522014**  
**VIC N/A**

**Site 1 of 2 in cluster X**

**Relative:**  
**Lower**

MN SRS:  
Facility ID: VP26200  
SEC Address: Not reported  
Link Id: 6965  
Facility Type: Other  
Active: False  
Pay Complete: False  
MPCA Region: Metro  
Size Acres: 1.5  
HRS Score: Not reported  
Enforcement Lead Agency: MPCA  
Federal Defferal Plot: False  
Petroleum Brownfields Prog?: False  
Emergency: False

**Actual:**  
**844 ft.**

Map ID  
Direction  
Distance  
Elevation

MAP FINDINGS

Site

Database(s)

EDR ID Number  
EPA ID Number

**EAST PHILLIPS COMMUNITY CENTER (Continued)**

**S110522014**

Site Classification:	False
RD/RA:	False
RL/FS:	False
Fund financed:	False
Npl:	False
Plp:	False
District:	Not reported
Program Referred from:	Not reported
Program Interest:	VIC
Physical Location:	Not reported
Natural Source damage:	False
Clean up Cost:	Not reported
Indian Reservation:	False
Reserve Name:	Not reported
MPCA Owned Wells at site:	False
Created By:	Pjensen
Date Created:	05/24/2010
Date Last Updated:	09/07/2012
Federal Facility:	False
Primary Funding Source:	Not reported
EPA Id:	Not reported
MPCA Id:	Not reported
Alpha Sort:	Not reported
Legal Distt:	61A
Congressional Distt:	5
Public Land Survey Method:	Not reported
Map Scale For PLS Locational Data:	Not reported
Township 2:	Not reported
Range:	Not reported
PLS Township Suffix:	Not reported
section:	Not reported
PLS Qtr Section (160 Acres):	Not reported
PLS Qtr-Qtr Section (40 Acres):	Not reported
Pls Qtr-Qtr-Qtr Section (10 Acres):	Not reported
Pls Qtr-Qtr-Qtr-Qtr Secion (2.5 Acres):	Not reported
Quad:	Not reported
NAD Number:	Not reported
Desc Of UTM Coord Pt:	Not reported
UTM Coord Pt Data Source:	Not reported
Org Providing UTM Coord Point Data:	MPCA Delta database
mpcapgmac:	Not reported
Utm Coord Pt Data Collection Method:	Not reported
Date Of Utm Coord Pt Data Collection:	Not reported
COL Date Qual:	Not reported
Map Scale:	Not reported
verifmeth:	Not reported
horizref:	Not reported
Utm Source:	Not reported
Utm Method:	Not reported
Utm Scale:	Not reported
Utm Accuracy:	Not reported
Utm East:	480288.88799999998
Utm North:	4978532.483
Utm Zone:	Not reported
Basin Code:	2
Major Watershed:	20
Minor Watershed:	Not reported

Map ID  
Direction  
Distance  
Elevation

MAP FINDINGS

Site

Database(s)

EDR ID Number  
EPA ID Number

**EAST PHILLIPS COMMUNITY CENTER (Continued)**

**S110522014**

Public Land Survey Method 2: Not reported  
Map Scale For PLS Locational Data 2: Not reported  
Township 2: Not reported  
Range 2: Not reported  
PLS Township Suffix 2: Not reported  
Section 2: Not reported  
PLS Qtr Section (160 Acres) 2: Not reported  
PLS Qtr-Qtr Section (40 Acres) 2: Not reported  
PLS Qtr-Qtr Section (10 Acres) 2: Not reported  
PLS Qtr-Qtr Section (2.5 Acres) 2: Not reported  
Quad 2: Not reported  
File Location: Archival Storage  
VIC Application GIS: False  
Notes: File sent to archives Sept. 2012  
Contact Type: Former Staff Project Leader/Project Manager  
Company Name: MPCA  
Contact Address: 520 Lafayette Rd N  
Contact Address 2: None  
Contact City,St,Zip: St. Paul, MN 551554194  
Contact Province: Not reported  
Contact Country: Not reported  
Contact Postal code: Not reported  
Contact Phone: 6517572465  
Contact Phone Ext: Not reported  
Contact Fax: 6512969707  
Contact E-mail: patrice.jensen@state.mn.us  
Contact Cell Phone: Not reported  
Contact Information Last Updated: 2010-05-25 00:00:00  
Misc Contact Info: Not reported  
Receive Invoice: F  
Staff Id Num: 3289

Contact Type: Voluntary Party  
Company Name: Minneapolis Park and Rec Board  
Contact Address: 2117 West River Road  
Contact Address 2: Not reported  
Contact City,St,Zip: Minneapolis, MN 554112227  
Contact Province: Not reported  
Contact Country: Not reported  
Contact Postal code: Not reported  
Contact Phone: 6122306409  
Contact Phone Ext: Not reported  
Contact Fax: 6122306506  
Contact E-mail: jrietkerk@minneapolisparcs.org  
Contact Cell Phone: 6124908894  
Contact Information Last Updated: 2010-05-25 00:00:00  
Misc Contact Info: Director of Park Planning  
Receive Invoice: T  
Staff Id Num: Not reported

Contact Type: Consultant  
Company Name: Braun Intertec  
Contact Address: 11001 Hampshire Avenue S.  
Contact Address 2: None  
Contact City,St,Zip: Bloomington, MN 55438  
Contact Province: Not reported  
Contact Country: Not reported

Map ID  
Direction  
Distance  
Elevation

MAP FINDINGS

Site

Database(s)

EDR ID Number  
EPA ID Number

**EAST PHILLIPS COMMUNITY CENTER (Continued)**

**S110522014**

Contact Postal code: Not reported  
Contact Phone: 9529952464  
Contact Phone Ext: Not reported  
Contact Fax: 9529952020  
Contact E-mail: jhansen@braunintertec.com  
Contact Cell Phone: Not reported  
Contact Information Last Updated: 2010-05-25 00:00:00  
Misc Contact Info: Not reported  
Receive Invoice: F  
Staff Id Num: Not reported

Contact Type: Staff TA (Technical Analyst)  
Company Name: MPCA  
Contact Address: 520 Lafayette Rd N  
Contact Address 2: None  
Contact City,St,Zip: St. Paul, MN 551554194  
Contact Province: Not reported  
Contact Country: Not reported  
Contact Postal code: Not reported  
Contact Phone: 6517572399  
Contact Phone Ext: Not reported  
Contact Fax: 6512969707  
Contact E-mail: lynne.grigor@state.mn.us  
Contact Cell Phone: Not reported  
Contact Information Last Updated: 2010-06-01 00:00:00  
Misc Contact Info: Not reported  
Receive Invoice: F  
Staff Id Num: 3255

Contact Type: Other  
Company Name: Minnesota Department of Agriculture  
Contact Address: Not reported  
Contact Address 2: Not reported  
Contact City,St,Zip: Not reported  
Contact Province: Not reported  
Contact Country: Not reported  
Contact Postal code: Not reported  
Contact Phone: 6512016697  
Contact Phone Ext: Not reported  
Contact Fax: Not reported  
Contact E-mail: Not reported  
Contact Cell Phone: Not reported  
Contact Information Last Updated: 2010-06-04 00:00:00  
Misc Contact Info: Not reported  
Receive Invoice: F  
Staff Id Num: Not reported

Contact Type: County Government Office  
Company Name: Hennepin Co. Environmental Mgmt.  
Contact Address: 417 North 5th St.  
Contact Address 2: Not reported  
Contact City,St,Zip: Minneapolis, MN 554011309  
Contact Province: Not reported  
Contact Country: Not reported  
Contact Postal code: Not reported  
Contact Phone: 6123485714  
Contact Phone Ext: Not reported

Map ID  
Direction  
Distance  
Elevation

MAP FINDINGS

Site

Database(s)

EDR ID Number  
EPA ID Number

**EAST PHILLIPS COMMUNITY CENTER (Continued)**

**S110522014**

Contact Fax: Not reported  
Contact E-mail: Not reported  
Contact Cell Phone: Not reported  
Contact Information Last Updated: 2010-06-04 00:00:00  
Misc Contact Info: Not reported  
Receive Invoice: F  
Staff Id Num: Not reported

Contact Type: Consultant  
Company Name: Braun Intertec  
Contact Address: 11001 Hampshire Avenue South  
Contact Address 2: None  
Contact City,St,Zip: Minneapolis, MN 55438  
Contact Province: Not reported  
Contact Country: Not reported  
Contact Postal code: Not reported  
Contact Phone: 9529952454  
Contact Phone Ext: Not reported  
Contact Fax: 9529952020  
Contact E-mail: jforce@braunintertec.com  
Contact Cell Phone: Not reported  
Contact Information Last Updated: 2010-06-04 00:00:00  
Misc Contact Info: Not reported  
Receive Invoice: F  
Staff Id Num: Not reported

Contact Type: Other  
Company Name: Minnesota Department of Agriculture  
Contact Address: 625 N. Robert St.  
Contact Address 2: Not reported  
Contact City,St,Zip: St. Paul, MN 55155  
Contact Province: Not reported  
Contact Country: Not reported  
Contact Postal code: Not reported  
Contact Phone: 6512016632  
Contact Phone Ext: Not reported  
Contact Fax: Not reported  
Contact E-mail: Robert.Anderson@state.mn.us  
Contact Cell Phone: Not reported  
Contact Information Last Updated: 2010-08-18 00:00:00  
Misc Contact Info: CMC Heartland Project Manager  
Receive Invoice: F  
Staff Id Num: Not reported

Contact Type: Owner  
Company Name: Minneapolis Park & Recreation Board  
Contact Address: 2117 West River Road  
Contact Address 2: Not reported  
Contact City,St,Zip: Minneapolis, MN 554112227  
Contact Province: Not reported  
Contact Country: Not reported  
Contact Postal code: Not reported  
Contact Phone: 6122306463  
Contact Phone Ext: Not reported  
Contact Fax: 6122306506  
Contact E-mail: jcline@minneapolisparcs.org  
Contact Cell Phone: Not reported

Map ID  
Direction  
Distance  
Elevation

MAP FINDINGS

Site

Database(s)

EDR ID Number  
EPA ID Number

**EAST PHILLIPS COMMUNITY CENTER (Continued)**

**S110522014**

Contact Information Last Updated: 2010-08-18 00:00:00  
Misc Contact Info: Technical Support  
Receive Invoice: F  
Staff Id Num: Not reported

Contact Type: County Government Office  
Company Name: Hennepin Co. Environmental Mgmt.  
Contact Address: 417 North Fifth Street, Suite 200  
Contact Address 2: None  
Contact City,St,Zip: Minneapolis, MN 55401  
Contact Province: Not reported  
Contact Country: Not reported  
Contact Postal code: Not reported  
Contact Phone: 6123488530  
Contact Phone Ext: Not reported  
Contact Fax: 6123488532  
Contact E-mail: gilbert.gabanski@co.hennepin.mn.us  
Contact Cell Phone: Not reported

Contact Information Last Updated: 2010-08-18 00:00:00  
Misc Contact Info: Not reported  
Receive Invoice: F  
Staff Id Num: Not reported

Contaminant Id: Benzo[a]pyrene Equivalents  
Contaminated Media: Soil  
Req Cleanup Concluded: Not reported  
Cleanup Lvl Measure Units: Not reported  
Basis For Req Cleanup Lvl: Not reported  
Max Residual Contamination: Not reported  
Date Info Last Updated: 2010-10-29 00:00:00

Contaminant Id: Asbestos  
Contaminated Media: Soil  
Req Cleanup Concluded: Not reported  
Cleanup Lvl Measure Units: Not reported  
Basis For Req Cleanup Lvl: Other  
Max Residual Contamination: Not reported  
Date Info Last Updated: 2010-08-16 00:00:00

Contaminant Id: Lead  
Contaminated Media: Soil  
Req Cleanup Concluded: Not reported  
Cleanup Lvl Measure Units: Not reported  
Basis For Req Cleanup Lvl: Not reported  
Max Residual Contamination: Not reported  
Date Info Last Updated: 2010-08-16 00:00:00

Contaminant Id: Arsenic  
Contaminated Media: Soil  
Req Cleanup Concluded: Not reported  
Cleanup Lvl Measure Units: Not reported  
Basis For Req Cleanup Lvl: Not reported  
Max Residual Contamination: Not reported  
Date Info Last Updated: 2010-08-16 00:00:00

Facid: VP26200  
Event: 114



Map ID  
Direction  
Distance  
Elevation

MAP FINDINGS

Site

Database(s)

EDR ID Number  
EPA ID Number

**EAST PHILLIPS COMMUNITY CENTER (Continued)**

**S110522014**

Additional Information: Meeting with Park Board reps, consultant, U.S. EPA, county, and MDA  
Start Date: Not reported  
End Date: 2010-08-17 00:00:00  
Planned Start Date: Not reported  
Planned End Date: Not reported  
Date Info Last Updated: 2010-08-16 00:00:00  
Record Number: 31683

Facid: VP26200  
Event: 155  
Additional Information: Joint AgVIC and VIC letter approving stockpile disposal only  
Start Date: Not reported  
End Date: 2010-06-01 00:00:00  
Planned Start Date: Not reported  
Planned End Date: Not reported  
Date Info Last Updated: 2010-08-16 00:00:00  
Record Number: 31682

Facid: VP26200  
Event: 155  
Additional Information: Email, VIC approval of test pit investigation  
Start Date: Not reported  
End Date: 2010-08-18 00:00:00  
Planned Start Date: Not reported  
Planned End Date: Not reported  
Date Info Last Updated: 2010-08-20 00:00:00  
Record Number: 31698

Facid: VP26200  
Event: 156  
Additional Information: Letter issued to Park Board for soil and debris removal  
Start Date: Not reported  
End Date: 2010-10-29 00:00:00  
Planned Start Date: Not reported  
Planned End Date: Not reported  
Date Info Last Updated: 2010-10-29 00:00:00  
Record Number: 31919

Facid: VP26200  
Event: 218  
Additional Information: No Further Action for Soil issued to Minneapolis Park & Recreation Board  
Start Date: Not reported  
End Date: 2012-09-04 00:00:00  
Planned Start Date: Not reported  
Planned End Date: Not reported  
Date Info Last Updated: 2012-09-07 00:00:00  
Record Number: 35171

Facid: VP26200  
Event: Remedial Action  
Additional Information: Soil excavation associated with storm sewer installation  
Start Date: Not reported  
End Date: 2011-08-10 00:00:00  
Planned Start Date: Not reported  
Planned End Date: Not reported  
Date Info Last Updated: 2011-12-05 00:00:00

Map ID  
Direction  
Distance  
Elevation

MAP FINDINGS

Site

Database(s)

EDR ID Number  
EPA ID Number

**EAST PHILLIPS COMMUNITY CENTER (Continued)**

**S110522014**

Record Number: 33245  
  
Facid: VP26200  
Event: VIC Program Participation Dates (Start/End)  
Additional Information: None Entered  
Start Date: 2010-05-24 00:00:00  
End Date: 2012-09-07 00:00:00  
Planned Start Date: Not reported  
Planned End Date: Not reported  
Date Info Last Updated: 2010-05-25 00:00:00  
Record Number: 31442

Facid: VP26200  
GW Recepts Prot by Rem Actn: Not reported  
Ecological receptors present: False  
Type of ecological receptors: Not reported  
Acres of contaminated soil: 1.5  
Volume of contaminated soil: 4000  
Acres of surface water impacted: Not reported  
Acres of wetland impacted: Not reported  
Acres of sediment impacted: Not reported  
GW Plume Area Acres: Not reported  
Cleanup Conducted: True  
Acres of Contam Soil remediate: 1.5  
Volume of Soil Cleaned: 4000  
# Municipal wells contamd: Not reported  
# Dom wells contam: Not reported  
# People Impct SW intake contam: Not reported  
# Drums Revolved from site: Not reported  
Yr Soil Remediated: Not reported  
Acres of Soil w/ Restrict Access: 0  
Yr IC remedy complete: Not reported  
Yr GW remedy completed: Not reported  
Year GWIC completed: Not reported  
Acres of wetland of sediment remediated: Not reported  
Public financing: False  
Assurance help: True  
Land use Classfn At Site: Recreational  
Land use Vicinity Of Site: Residential  
Deed notif Present On Site: False  
Restrictive Covenant Present: False  
Restrictions: Not reported  
GW Pump and Treat Used at site: False  
Quaternary Perched: False  
Quaternary Water Table: False  
Quaternary Confined: False  
Cretaceous: False  
Plattville: False  
St. peter: False  
Prairie Duchien: False  
Jordan: False  
Ironton/Galesville: False  
Mt Simon Hinckley: False  
Precambrian Undifferentiated: False  
Other/Unknown Aquifer: False  
Date Info Last Updated: 2012-09-07 00:00:00  
Inst Control Info Updated: 2012-06-07 00:00:00

Map ID  
Direction  
Distance  
Elevation

MAP FINDINGS

Site

Database(s)

EDR ID Number  
EPA ID Number

**EAST PHILLIPS COMMUNITY CENTER (Continued)**

**S110522014**

Inst Control Filed Location: Not reported  
SW Classification (Primary): Not reported  
SW Classification (Secondary): Not reported  
Miscellaneous: No restrictions placed on land use.  
SW Comments: Not reported

**MN Voluntary Investigation Cleanup Program:**

Facility ID: VP26200  
Facility Type: Other  
Facility Address 2: Not reported  
Core Program Interest Id: 57977013  
Link Id: 6965  
Active: False  
Pay Complete: False  
MPCA Region: Metro  
Size Acres: 1.5  
HRS Score: Not reported  
Enforcement Lead Agency: MPCA  
Federal Defferal Plot: False  
Petroleum Brownfields Prog?: False  
Emergency: False  
Site Classification: False  
RD/RA: False  
RL/FS: False  
Fund financed: False  
Npl: False  
Plp: False  
District: Not reported  
Program Referred from: Not reported  
Program Interest: VIC  
Physical Location: Not reported  
Natural Source damage: False  
Clean up Cost: Not reported  
Indian Reservation: False  
Reservation Name: Not reported  
MPCA Owned Wells at site: False  
Created By: Pjensen  
Date Created: 05/24/2010  
Date Last Updated: 09/07/2012  
Federal Facility: False  
Primary Funding Source: Not reported  
EPA Id: Not reported  
MPCA Id: Not reported  
Alpha Sort: Not reported  
Legal Distt: 61A  
Congressional Dist: 5  
Scale Of Map Used Pls Loc Data: Not reported  
Township: Not reported  
Range: Not reported  
Range East West: Not reported  
Section: Not reported  
Pls Qtr Section (160 Acres): Not reported  
Pls Qtr Qtr Section (40 Acres): Not reported  
Pls Qtr-Qtr-Qtr Section (10 Acres): Not reported  
Pls Qtr-Qtr-Qtr-Qtr Section (2.5 Acres): Not reported  
Quad: Not reported

Map ID  
Direction  
Distance  
Elevation

MAP FINDINGS

Site

Database(s)

EDR ID Number  
EPA ID Number

**EAST PHILLIPS COMMUNITY CENTER (Continued)**

**S110522014**

NAD Number: Not reported  
Desc Of UTM Coord Pt: Not reported  
UTM Coord Pt Data Source: Not reported  
Org Providing The UTM Coord Point Data: MPCA Delta database  
Method For Loc Public Land Survey: Not reported  
Method Of Utm Coord Pt Data Collection: Not reported  
Date Of Utm Coord Pt Data Collection: Not reported  
COL Date Qual: Not reported  
Map Scale: Not reported  
Verification Method: Not reported  
horizref: Not reported  
Utm Source: Not reported  
Utm Method: Not reported  
Utm Scale: Not reported  
Utm Accuracy: Not reported  
Utm East: 480288.88799999998  
Utm North: 4978532.483  
Utm Zone: Not reported  
Basin Code: 2  
Major Watershed: 20  
Major Watershed: Not reported  
Method For Loc Public Land Survey: Not reported  
Scale Of Map Used Pls Loc Data: Not reported  
Township 2: Not reported  
Range 2: Not reported  
Range East West: Not reported  
Section 2: Not reported  
Pls Qtr Section (160 Acres) 2: Not reported  
Pls Qtr Qtr Section (40 Acres)2: Not reported  
Pls Qtr Qtr Qtr Section (10 Acres)2: Not reported  
Pls Qtr Qtr Qtr Qtr Section (2.5 Acres) 2: Not reported  
Quad 2: Not reported  
File Location: Archival Storage  
GIS Application GIS: False  
Notes: File sent to archives Sept. 2012  
Contact Type: Former Staff Project Leader/Project Manager  
Company Name: MPCA  
Contact Address: 520 Lafayette Rd N  
Contact Address 2: None  
Contact City,St,Zip: St. Paul, MN 551554194  
Contact Province: Not reported  
Contact Country: Not reported  
Contact Postal code: Not reported  
Contact Phone: 6517572465  
Contact Phone Ext: Not reported  
Contact Fax: 6512969707  
Contact E-mail: patrice.jensen@state.mn.us  
Contact Cell Phone: Not reported  
Contact Information Last Updated: 2010-05-25 00:00:00  
Misc Contact Info: Not reported  
Receive Invoice: F  
Staff Id Num: 3289  
  
Contact Type: Voluntary Party  
Company Name: Minneapolis Park and Rec Board  
Contact Address: 2117 West River Road  
Contact Address 2: Not reported

Map ID  
Direction  
Distance  
Elevation

MAP FINDINGS

Site

Database(s)

EDR ID Number  
EPA ID Number

**EAST PHILLIPS COMMUNITY CENTER (Continued)**

**S110522014**

Contact City,St,Zip: Minneapolis, MN 554112227  
Contact Province: Not reported  
Contact Country: Not reported  
Contact Postal code: Not reported  
Contact Phone: 6122306409  
Contact Phone Ext: Not reported  
Contact Fax: 6122306506  
Contact E-mail: jrietkerk@minneapolisparks.org  
Contact Cell Phone: 6124908894  
Contact Information Last Updated: 2010-05-25 00:00:00  
Misc Contact Info: Director of Park Planning  
Receive Invoice: T  
Staff Id Num: Not reported

Contact Type: Consultant  
Company Name: Braun Intertec  
Contact Address: 11001 Hampshire Avenue S.  
Contact Address 2: None  
Contact City,St,Zip: Bloomington, MN 55438  
Contact Province: Not reported  
Contact Country: Not reported  
Contact Postal code: Not reported  
Contact Phone: 9529952464  
Contact Phone Ext: Not reported  
Contact Fax: 9529952020  
Contact E-mail: jhansen@braunintertec.com  
Contact Cell Phone: Not reported  
Contact Information Last Updated: 2010-05-25 00:00:00  
Misc Contact Info: Not reported  
Receive Invoice: F  
Staff Id Num: Not reported

Contact Type: Staff TA (Technical Analyst)  
Company Name: MPCA  
Contact Address: 520 Lafayette Rd N  
Contact Address 2: None  
Contact City,St,Zip: St. Paul, MN 551554194  
Contact Province: Not reported  
Contact Country: Not reported  
Contact Postal code: Not reported  
Contact Phone: 6517572399  
Contact Phone Ext: Not reported  
Contact Fax: 6512969707  
Contact E-mail: lynne.grigor@state.mn.us  
Contact Cell Phone: Not reported  
Contact Information Last Updated: 2010-06-01 00:00:00  
Misc Contact Info: Not reported  
Receive Invoice: F  
Staff Id Num: 3255

Contact Type: Other  
Company Name: Minnesota Department of Agriculture  
Contact Address: Not reported  
Contact Address 2: Not reported  
Contact City,St,Zip: Not reported  
Contact Province: Not reported  
Contact Country: Not reported

Map ID  
Direction  
Distance  
Elevation

MAP FINDINGS

Site

Database(s)

EDR ID Number  
EPA ID Number

**EAST PHILLIPS COMMUNITY CENTER (Continued)**

**S110522014**

Contact Postal code: Not reported  
Contact Phone: 6512016697  
Contact Phone Ext: Not reported  
Contact Fax: Not reported  
Contact E-mail: Not reported  
Contact Cell Phone: Not reported  
Contact Information Last Updated: 2010-06-04 00:00:00  
Misc Contact Info: Not reported  
Receive Invoice: F  
Staff Id Num: Not reported

Contact Type: County Government Office  
Company Name: Hennepin Co. Environmental Mgmt.  
Contact Address: 417 North 5th St.  
Contact Address 2: Not reported  
Contact City,St,Zip: Minneapolis, MN 554011309  
Contact Province: Not reported  
Contact Country: Not reported  
Contact Postal code: Not reported  
Contact Phone: 6123485714  
Contact Phone Ext: Not reported  
Contact Fax: Not reported  
Contact E-mail: Not reported  
Contact Cell Phone: Not reported  
Contact Information Last Updated: 2010-06-04 00:00:00  
Misc Contact Info: Not reported  
Receive Invoice: F  
Staff Id Num: Not reported

Contact Type: Consultant  
Company Name: Braun Intertec  
Contact Address: 11001 Hampshire Avenue South  
Contact Address 2: None  
Contact City,St,Zip: Minneapolis, MN 55438  
Contact Province: Not reported  
Contact Country: Not reported  
Contact Postal code: Not reported  
Contact Phone: 9529952454  
Contact Phone Ext: Not reported  
Contact Fax: 9529952020  
Contact E-mail: jforce@braunintertec.com  
Contact Cell Phone: Not reported  
Contact Information Last Updated: 2010-06-04 00:00:00  
Misc Contact Info: Not reported  
Receive Invoice: F  
Staff Id Num: Not reported

Contact Type: Other  
Company Name: Minnesota Department of Agriculture  
Contact Address: 625 N. Robert St.  
Contact Address 2: Not reported  
Contact City,St,Zip: St. Paul, MN 55155  
Contact Province: Not reported  
Contact Country: Not reported  
Contact Postal code: Not reported  
Contact Phone: 6512016632  
Contact Phone Ext: Not reported

Map ID  
Direction  
Distance  
Elevation

MAP FINDINGS

Site

Database(s)

EDR ID Number  
EPA ID Number

**EAST PHILLIPS COMMUNITY CENTER (Continued)**

**S110522014**

Contact Fax: Not reported  
Contact E-mail: Robert.Anderson@state.mn.us  
Contact Cell Phone: Not reported  
Contact Information Last Updated: 2010-08-18 00:00:00  
Misc Contact Info: CMC Heartland Project Manager  
Receive Invoice: F  
Staff Id Num: Not reported

Contact Type: Owner  
Company Name: Minneapolis Park & Recreation Board  
Contact Address: 2117 West River Road  
Contact Address 2: Not reported  
Contact City,St,Zip: Minneapolis, MN 554112227  
Contact Province: Not reported  
Contact Country: Not reported  
Contact Postal code: Not reported  
Contact Phone: 6122306463  
Contact Phone Ext: Not reported  
Contact Fax: 6122306506  
Contact E-mail: jcline@minneapolisparcs.org  
Contact Cell Phone: Not reported  
Contact Information Last Updated: 2010-08-18 00:00:00  
Misc Contact Info: Technical Support  
Receive Invoice: F  
Staff Id Num: Not reported

Contact Type: County Government Office  
Company Name: Hennepin Co. Environmental Mgmt.  
Contact Address: 417 North Fifth Street, Suite 200  
Contact Address 2: None  
Contact City,St,Zip: Minneapolis, MN 55401  
Contact Province: Not reported  
Contact Country: Not reported  
Contact Postal code: Not reported  
Contact Phone: 6123488530  
Contact Phone Ext: Not reported  
Contact Fax: 6123488532  
Contact E-mail: gilbert.gabanski@co.hennepin.mn.us  
Contact Cell Phone: Not reported  
Contact Information Last Updated: 2010-08-18 00:00:00  
Misc Contact Info: Not reported  
Receive Invoice: F  
Staff Id Num: Not reported

Contaminant Id: Benzo[a]pyrene Equivalents  
Contaminated Media: Soil  
Req Cleanup Concluded: Not reported  
Cleanup Lvl Measure Units: Not reported  
Basis For Req Cleanup Lvl: Not reported  
Max Residual Contamination: Not reported  
Date Info Last Updated: 2010-10-29 00:00:00

Contaminant Id: Asbestos  
Contaminated Media: Soil  
Req Cleanup Concluded: Not reported  
Cleanup Lvl Measure Units: Not reported  
Basis For Req Cleanup Lvl: Other

Map ID  
Direction  
Distance  
Elevation

MAP FINDINGS

Site

Database(s)

EDR ID Number  
EPA ID Number

**EAST PHILLIPS COMMUNITY CENTER (Continued)**

**S110522014**

Max Residual Contamination: Not reported  
Date Info Last Updated: 2010-08-16 00:00:00

Contaminant Id: Lead  
Contaminated Media: Soil  
Req Cleanup Concluded: Not reported  
Cleanup Lvl Measure Units: Not reported  
Basis For Req Cleanup Lvl: Not reported  
Max Residual Contamination: Not reported  
Date Info Last Updated: 2010-08-16 00:00:00

Contaminant Id: Arsenic  
Contaminated Media: Soil  
Req Cleanup Concluded: Not reported  
Cleanup Lvl Measure Units: Not reported  
Basis For Req Cleanup Lvl: Not reported  
Max Residual Contamination: Not reported  
Date Info Last Updated: 2010-08-16 00:00:00

Facid: VP26200  
Event: 114  
Additional Information: Meeting with Park Board reps, consultant, U.S. EPA, county, and MDA  
Start Date: Not reported  
End Date: 2010-08-17 00:00:00  
Planned Start Date: Not reported  
Planned End Date: Not reported  
Date Info Last Updated: 2010-08-16 00:00:00  
Record Number: 31683

Facid: VP26200  
Event: 155  
Additional Information: Joint AgVIC and VIC letter approving stockpile disposal only  
Start Date: Not reported  
End Date: 2010-06-01 00:00:00  
Planned Start Date: Not reported  
Planned End Date: Not reported  
Date Info Last Updated: 2010-08-16 00:00:00  
Record Number: 31682

Facid: VP26200  
Event: 155  
Additional Information: Email, VIC approval of test pit investigation  
Start Date: Not reported  
End Date: 2010-08-18 00:00:00  
Planned Start Date: Not reported  
Planned End Date: Not reported  
Date Info Last Updated: 2010-08-20 00:00:00  
Record Number: 31698

Facid: VP26200  
Event: 156  
Additional Information: Letter issued to Park Board for soil and debris removal  
Start Date: Not reported  
End Date: 2010-10-29 00:00:00  
Planned Start Date: Not reported  
Planned End Date: Not reported  
Date Info Last Updated: 2010-10-29 00:00:00



Map ID  
Direction  
Distance  
Elevation

MAP FINDINGS

Site

Database(s)

EDR ID Number  
EPA ID Number

**EAST PHILLIPS COMMUNITY CENTER (Continued)**

**S110522014**

Record Number: 31919  
  
Facid: VP26200  
Event: 218  
Additional Information: No Further Action for Soil issued to Minneapolis Park & Recreation Board  
  
Start Date: Not reported  
End Date: 2012-09-04 00:00:00  
Planned Start Date: Not reported  
Planned End Date: Not reported  
Date Info Last Updated: 2012-09-07 00:00:00  
Record Number: 35171

Facid: VP26200  
Event: Remedial Action  
Additional Information: Soil excavation associated with storm sewer installation  
  
Start Date: Not reported  
End Date: 2011-08-10 00:00:00  
Planned Start Date: Not reported  
Planned End Date: Not reported  
Date Info Last Updated: 2011-12-05 00:00:00  
Record Number: 33245

Facid: VP26200  
Event: VIC Program Participation Dates (Start/End)  
Additional Information: None Entered  
  
Start Date: 2010-05-24 00:00:00  
End Date: 2012-09-07 00:00:00  
Planned Start Date: Not reported  
Planned End Date: Not reported  
Date Info Last Updated: 2010-05-25 00:00:00  
Record Number: 31442

Facid: VP26200  
GW Receipts Prot by Rem Actn: Not reported  
Ecological receptors present: False  
Type of ecological receptors: Not reported  
Acres of contaminated soil: 1.5  
Volume of contaminated soil: 4000  
Acres of surface water impacted: Not reported  
Acres of wetland impacted: Not reported  
Acres of sediment impacted: Not reported  
GW Plume Area Acres: Not reported  
Cleanup Conducted: True  
Acres of Contam Soil remediate: 1.5  
Volume of Soil Cleaned: 4000  
# Municipal wells contamd: Not reported  
# Dom wells contam: Not reported  
# People Impct SW intake contam: Not reported  
# Drums Revolved from site: Not reported  
Yr Soil Remediated: Not reported  
Acres of Soil w/ Restrict Access: 0  
Yr IC remedy complete: Not reported  
Yr GW remedy completed: Not reported  
Year GWIC completed: Not reported  
Acres of wetland of sediment remediated: Not reported  
Public financing: False

Map ID  
 Direction  
 Distance  
 Elevation

MAP FINDINGS

Site

Database(s)

EDR ID Number  
 EPA ID Number

**EAST PHILLIPS COMMUNITY CENTER (Continued)**

**S110522014**

Assurance help:	True
Land use Classfn At Site:	Recreational
Land use Vicinity Of Site:	Residential
Deed notif Present On Site:	False
Restrictive Covenant Present:	False
Restrictions:	Not reported
GW Pump and Treat Used at site:	False
Quaternary Perched:	False
Quaternary Water Table:	False
Quaternary Confined:	False
Cretaceous:	False
Plattville:	False
St. peter:	False
Prairie Duchien:	False
Jordan:	False
Ironton/Galesville:	False
Mt Simon Hinckley:	False
Precambrian Undifferentiated:	False
Other/Unknown Aquifer:	False
Date Info Last Updated:	2012-09-07 00:00:00
Inst Control Info Updated:	2012-06-07 00:00:00
Inst Control Filed Location:	Not reported
SW Classification (Primary):	Not reported
SW Classification (Secondary):	Not reported
Miscellaneous:	No restrictions placed on land use.
SW Comments:	Not reported

**X120**  
**East**  
**1/4-1/2**  
**0.297 mi.**  
**1568 ft.**

**EAST PHILLIPS COMMUNITY CENTER**  
**2307 17TH AVE S**  
**MINNEAPOLIS, MN 55404**  
**Site 2 of 2 in cluster X**

**WIMN S110430513**  
**N/A**

**Relative:**  
**Lower**

WIMN:  
 Legislative District: 62A  
 Status: Active  
 Latitude: 44.95984795  
 Longitude: -93.24931592  
 Coordinate Collection Method: Digitized - Map Tool  
 Activity: Voluntary Investigation & Cleanup (VIC)  
 MPCA Id: VP26200  
 Major Watershed: Mississippi River - Twin Cities

**Actual:**  
**844 ft.**

[Click here to access Minnesota Pollution Control Agency:](#)

**121**  
**NNE**  
**1/4-1/2**  
**0.298 mi.**  
**1573 ft.**

**MANY RIVERS**  
**1909 15TH AVE S**  
**MINNEAPOLIS, MN 55418**

**RCRA-CESQG 1005443883**  
**WIMN MNR000112060**

**Relative:**  
**Lower**

RCRA-CESQG:  
 Date form received by agency: 06/17/2002  
 Facility name: MANY RIVERS  
 Facility address: 1909 15TH AVE S

**Actual:**  
**844 ft.**

Map ID  
Direction  
Distance  
Elevation

MAP FINDINGS

Site

Database(s)

EDR ID Number  
EPA ID Number

**MANY RIVERS (Continued)**

**1005443883**

MINNEAPOLIS, MN 55418  
EPA ID: MNR000112060  
Contact: PAUL MOEN  
Contact address: 1909 15TH AVE S  
MINNEAPOLIS, MN 55418  
Contact country: US  
Contact telephone: (612) 221-7171  
Contact email: Not reported  
EPA Region: 05  
Classification: Conditionally Exempt Small Quantity Generator  
Description: Handler: generates 100 kg or less of hazardous waste per calendar month, and accumulates 1000 kg or less of hazardous waste at any time; or generates 1 kg or less of acutely hazardous waste per calendar month, and accumulates at any time: 1 kg or less of acutely hazardous waste; or 100 kg or less of any residue or contaminated soil, waste or other debris resulting from the cleanup of a spill, into or on any land or water, of acutely hazardous waste; or generates 100 kg or less of any residue or contaminated soil, waste or other debris resulting from the cleanup of a spill, into or on any land or water, of acutely hazardous waste during any calendar month, and accumulates at any time: 1 kg or less of acutely hazardous waste; or 100 kg or less of any residue or contaminated soil, waste or other debris resulting from the cleanup of a spill, into or on any land or water, of acutely hazardous waste

Owner/Operator Summary:

Owner/operator name: AMERICAN INDIAN HOUSING COMMISSION  
Owner/operator address: 2020 BLOOMINGTON AVE S  
MINNEAPOLIS, MN 55404  
Owner/operator country: US  
Owner/operator telephone: (612) 221-7171  
Legal status: Private  
Owner/Operator Type: Owner  
Owner/Op start date: 06/26/2002  
Owner/Op end date: Not reported

Handler Activities Summary:

U.S. importer of hazardous waste: No  
Mixed waste (haz. and radioactive): No  
Recycler of hazardous waste: No  
Transporter of hazardous waste: No  
Treater, storer or disposer of HW: No  
Underground injection activity: No  
On-site burner exemption: No  
Furnace exemption: No  
Used oil fuel burner: No  
Used oil processor: No  
Used oil refiner: No  
Used oil fuel marketer to burner: No  
Used oil Specification marketer: No  
Used oil transfer facility: No  
Used oil transporter: No

Hazardous Waste Summary:

Waste code: D000  
Waste name: Not Defined

Map ID  
 Direction  
 Distance  
 Elevation

MAP FINDINGS

Site

Database(s)

EDR ID Number  
 EPA ID Number

**MANY RIVERS (Continued)**

**1005443883**

Waste code: D001  
 Waste name: IGNITABLE HAZARDOUS WASTES ARE THOSE WASTES WHICH HAVE A FLASHPOINT OF LESS THAN 140 DEGREES FAHRENHEIT AS DETERMINED BY A PENSKY-MARTENS CLOSED CUP FLASH POINT TESTER. ANOTHER METHOD OF DETERMINING THE FLASH POINT OF A WASTE IS TO REVIEW THE MATERIAL SAFETY DATA SHEET, WHICH CAN BE OBTAINED FROM THE MANUFACTURER OR DISTRIBUTOR OF THE MATERIAL. LACQUER THINNER IS AN EXAMPLE OF A COMMONLY USED SOLVENT WHICH WOULD BE CONSIDERED AS IGNITABLE HAZARDOUS WASTE.

Violation Status: No violations found

WIMN:

Legislative District: 60A  
 Status: Active  
 Latitude: 45.02200400  
 Longitude: -93.24426800  
 Coordinate Collection Method: Zip Code Centroid  
 Activity: Hazardous Waste, Small to Minimal QG  
 MPCA Id: MNR000112060  
 Major Watershed: Mississippi River - Twin Cities

[Click here to access Minnesota Pollution Control Agency:](#)

**122**  
**East**  
**1/4-1/2**  
**0.299 mi.**  
**1578 ft.**

**PHILLIP'S FILLING STATION/DRY CLEANERS**  
**17TH AVENUE & 24TH STREET**  
**MINNEAPOLIS, MN 55404**

**US BROWNFIELDS**    **1012101104**  
**FINDS**                **N/A**

**Relative:**  
**Lower**

US BROWNFIELDS:  
 Recipient name: R5 Brownfields TBA (previously Superfund TBA)  
 Grant type: TBA  
 Property name: PHILLIP'S FILLING STATION/DRY CLEANERS  
 Property #: Not reported  
 Parcel size: Not reported  
 Property Description: Not reported  
 Latitude: 44.961556  
 Longitude: -93.252528  
 HCM label: Not reported  
 Map scale: Not reported  
 Point of reference: Not reported  
 Datum: Not reported  
 ACRES property ID: 10771  
 Start date: Not reported  
 Completed date: Not reported  
 Acres cleaned up: Not reported  
 Cleanup funding: Not reported  
 Cleanup funding source: Not reported  
 Assessment funding: 1  
 Assessment funding source: US EPA - TBA Funding  
 Redevelopment funding: Not reported  
 Redev. funding source: Not reported  
 Redev. funding entity name: Not reported  
 Redevelopment start date: Not reported  
 Assessment funding entity: EPA  
 Cleanup funding entity: Not reported  
 Grant type: H  
 Accomplishment type: Phase II Environmental Assessment

**Actual:**  
**846 ft.**

Map ID  
Direction  
Distance  
Elevation

MAP FINDINGS

Site

Database(s)

EDR ID Number  
EPA ID Number

**PHILLIP'S FILLING STATION/DRY CLEANERS (Continued)**

**1012101104**

Accomplishment count:	1
Cooperative agreement #:	n/a
Ownership entity:	Not reported
Current owner:	Not reported
Did owner change:	Not reported
Cleanup required:	Not reported
Video available:	Not reported
Photo available:	Not reported
Institutional controls required:	Not reported
IC Category proprietary controls:	Not reported
IC cat. info. devices:	Not reported
IC cat. gov. controls:	Not reported
IC cat. enforcement permit tools:	Not reported
IC in place date:	Not reported
IC in place:	Unknown
State/tribal program date:	Not reported
State/tribal program ID:	Not reported
State/tribal NFA date:	Not reported
Air contaminated:	Not reported
Air cleaned:	Not reported
Asbestos found:	Not reported
Asbestos cleaned:	Not reported
Controlled substance found:	Not reported
Controlled substance cleaned:	Not reported
Drinking water affected:	Not reported
Drinking water cleaned:	Not reported
Groundwater affected:	Not reported
Groundwater cleaned:	Not reported
Lead contaminant found:	Not reported
Lead cleaned up:	Not reported
No media affected:	Not reported
Unknown media affected:	Not reported
Other cleaned up:	Not reported
Other metals found:	Not reported
Other metals cleaned:	Not reported
Other contaminants found:	Not reported
Other contams found description:	Not reported
PAHs found:	Not reported
PAHs cleaned up:	Not reported
PCBs found:	Not reported
PCBs cleaned up:	Not reported
Petro products found:	Not reported
Petro products cleaned:	Not reported
Sediments found:	Not reported
Sediments cleaned:	Not reported
Soil affected:	Not reported
Soil cleaned up:	Not reported
Surface water cleaned:	Not reported
Unknown found:	Not reported
VOCs found:	Not reported
VOCs cleaned:	Not reported
Cleanup other description:	Not reported
Num. of cleanup and re-dev. jobs:	Not reported
Past use greenspace acreage:	Not reported
Past use residential acreage:	Not reported
Past use commercial acreage:	Not reported
Past use industrial acreage:	Not reported

Map ID  
Direction  
Distance  
Elevation

MAP FINDINGS

Site

Database(s)

EDR ID Number  
EPA ID Number

**PHILLIP'S FILLING STATION/DRY CLEANERS (Continued)**

**1012101104**

Future use greenspace acreage:	Not reported
Future use residential acreage:	Not reported
Future use commercial acreage:	Not reported
Future use industrial acreage:	Not reported
Greenspace acreage and type:	Not reported
Superfund Fed. landowner flag:	Not reported
Arsenic cleaned up:	Not reported
Cadmium cleaned up:	Not reported
Chromium cleaned up:	Not reported
Copper cleaned up:	Not reported
Iron cleaned up:	Not reported
mercury cleaned up:	Not reported
nickel cleaned up:	Not reported
No clean up:	Not reported
Pesticides cleaned up:	Not reported
Selenium cleaned up:	Not reported
SVOCs cleaned up:	Not reported
Unknown clean up:	Not reported
Arsenic contaminant found:	Not reported
Cadmium contaminant found:	Not reported
Chromium contaminant found:	Not reported
Copper contaminant found:	Not reported
Iron contaminant found:	Not reported
Mercury contaminant found:	Not reported
Nickel contaminant found:	Not reported
No contaminant found:	Not reported
Pesticides contaminant found:	Not reported
Selenium contaminant found:	Not reported
SVOCs contaminant found:	Not reported
Unknown contaminant found:	Not reported
Future Use: Multistory	Not reported
Media affected Bluiding Material:	Not reported
Media affected indoor air:	Not reported
Building material media cleaned up:	Not reported
Indoor air media cleaned up:	Not reported
Unknown media cleaned up:	Not reported
Past Use: Multistory	Not reported

**FINDS:**

Registry ID: 110038743107

**Environmental Interest/Information System**

US EPA Assessment, Cleanup and Redevelopment Exchange System (ACRES)  
is an federal online database for Brownfields Grantees to  
electronically submit data directly to EPA.

Map ID  
Direction  
Distance  
Elevation

MAP FINDINGS

Site

Database(s)

EDR ID Number  
EPA ID Number

123  
WSW  
1/4-1/2  
0.301 mi.  
1587 ft.

CHICAGO COMMONS CORP NURSING HOME  
2401 CHICAGO AVE S  
MINNEAPOLIS, MN 55404

UST  
WIMN  
Financial Assurance  
U003982612  
N/A

Relative:  
Higher

UST:

Actual:  
861 ft.

Tank:

MPCA Tank Number: 001  
Tank Registration Date: 09/16/2004 00:00:00  
Tank Storage Capacity: 10000  
Tank Dual Use: N  
**Tank Status: Removed**  
Tank Stored Product: Fuel Oil  
Tank Construction Material: STI-P3  
Tank Cathodic Protection: Anode  
Piping Cathodic Protection: None  
Piping Material: Steel/Iron  
Second Contain Tank: Steel/Iron  
Second Contain Pipe: Not reported  
Tank Dispenser: Suction  
Above/ Under Ground: Under Ground  
AST Base Material: Not reported  
Piping Material Description: Not reported  
Unregulated Tank Registration Date: 08/13/2004 00:00:00  
Heating Product Flag: Yes  
Haz Waste Generator Id: Not reported  
Product Replaced Date: Not reported  
Sludge Disposal Facility: Not reported  
Comments: Not reported  
Date Added: 08/31/2004 13:08:20  
Date Last Updated: 09/24/2008 14:13:23  
Staff Id Who Did The Last Update: RSUCHAN  
In Compliance: Yes  
Serial Number: Not reported

Tank Action:

MPCA Tank Number: 001  
Above Or Underground: Under Ground  
Tank Action ID: 890638  
Contractor Number: 688  
Supervisor Number: 10153  
Tank Action: Install Tank  
Action Date: 04/04/1996 00:00:00  
Action Date Unknown: Not reported  
Corrosion Expert Name: Not reported  
Lab Flag: Not reported  
Date Added: 09/21/2004 07:24:04  
Date Last Updated: 09/21/2004 07:24:04  
Staff Id Who Did The Last Update: JHENRY

Tank Compartment:

MPCA Tank Number: 001  
Above Or Underground: Under Ground  
Compartment Number: 1  
Tank Stored Product Code: 13  
Tank Stored Product Desc: Not reported  
Compartment Cap: 10000  
Heating: Yes

Map ID  
Direction  
Distance  
Elevation

MAP FINDINGS

Site

Database(s)

EDR ID Number  
EPA ID Number

**CHICAGO COMMONS CORP NURSING HOME (Continued)**

**U003982612**

Other Desc: Not reported  
Date Added: 08/31/2004 13:08:20  
Date Last Updated: 09/21/2004 07:23:25  
Staff Id Who Did The Last Update: JHENRY

Install Remove:

MPCA Tank Number: 001  
Number of Dispensers: Not reported  
Tank Construction Material Code: Not reported  
Piping Material: Not reported  
Piping Material Desc: Not reported  
Total Tank Capacity Quantity: 10000  
Staff Id Who Did The Last Update: JHENRY  
INSREM Product: Fuel Oil  
INSREM Product Description: Not reported  
INSREM Action ID: 890318  
INSREM Action: Remove Tank  
Action Completed Date: Not reported  
Date Added: 08/31/2004 13:09:07  
Date Last Updated: 08/31/2004 13:09:07

Tab site:

Program Interest Id: 298636  
Above Or Underground: Under Ground  
Facility Code: 17  
Indian Reservation: No  
UST Registration Date: 09/15/2004 00:00:00  
AST Registration Date: Not reported  
Date Added: 08/31/2004 13:07:56  
Date Last Updated: 05/05/2006 06:53:32  
Staff Id Who Did The Last Update: RSUCHAN  
Max Monthly Gallons: Not reported  
Vapor Recovery Installed: Not reported  
Vapor Notify Required: Not reported

Lat Long:

Program Id: 298636  
Latlong ID: 0  
Latitude Degrees: Not reported  
Latitude Minutes: Not reported  
Latitude Seconds: Not reported  
Longitude Degrees: Not reported  
Longitude Minutes: Not reported  
Longitude Seconds: Not reported  
Collection Date: Not reported  
LatLong Description: Not reported  
TMSP Added: 02/16/2011 13:56:01  
Date Last Updated: 02/16/2011 13:56:01  
Staff Id Last Updated: RDULLIN  
Coord Source Type: Not reported  
Org Name Source: Not reported

Program Id: 298636  
Latlong ID: 174077  
Latitude Degrees: 44  
Latitude Minutes: 57



Map ID  
Direction  
Distance  
Elevation

MAP FINDINGS

Site

Database(s)

EDR ID Number  
EPA ID Number

**CHICAGO COMMONS CORP NURSING HOME (Continued)**

**U003982612**

Latitude Seconds: 31.99  
Longitude Degrees: -93  
Longitude Minutes: 15  
Longitude Seconds: 42.31  
Collection Date: 12/17/2012 14:07:21  
LatLong Description: Not reported  
TMSP Added: 03/29/2010 19:04:10  
Date Last Updated: 12/17/2012 14:07:21  
Staff Id Last Updated: MAPTOOL  
Coord Source Type: Not reported  
Org Name Source: Not reported

**WIMN:**

Legislative District: 62A  
Status: Inactive  
Latitude: 44.95888695  
Longitude: -93.26175406  
Coordinate Collection Method: Digitized - Map Tool  
Activity: Tank Site  
MPCA Id: 123699  
Major Watershed: Mississippi River - Twin Cities

[Click here to access Minnesota Pollution Control Agency:](#)

**MN Financial Assurance 1:**

PROGRAM ID: 298636  
Township Name: Fort Snelling  
Region: 1  
Interest Type: Tank site  
ADDR ID: 416710  
Interest Telephone: NO CORE PI PH.  
Preferred ID: 123699  
Interest Start Date: 08/31/2004  
Interest End Date: Not reported  
Activity Flag: N  
TMSP Added: 09/14/2006  
TMSP Last Update: 09/14/2006 15:00:04  
Staff ID Last Update: RSUCHAN  
Source: CORE  
Source ID: 232250  
Country Code: USA  
FOR State: Not reported  
FOR Zone: Not reported  
FIPS County Code: 053  
Comments: Not reported

PROGRAM ID: 298636  
Township Name: Not reported  
Region: 1  
Interest Type: Deleted Tank Site  
ADDR ID: 416710  
Interest Telephone: 9527389393  
Preferred ID: 123699  
Interest Start Date: 08/31/2004  
Interest End Date: Not reported  
Activity Flag: Not reported

Map ID  
Direction  
Distance  
Elevation

MAP FINDINGS

Site

Database(s)

EDR ID Number  
EPA ID Number

**CHICAGO COMMONS CORP NURSING HOME (Continued)**

**U003982612**

TMSP Added: 08/31/2004  
TMSP Last Update: 09/14/2006 15:00:04  
Staff ID Last Update: RSUCHAN  
Source: TALES  
Source ID: 0  
Country Code: USA  
FOR State: Not reported  
FOR Zone: Not reported  
FIPS County Code: 053  
Comments: Not reported

Latitude Longitude:  
Program Id: 298636  
Lat/Long ID: 0  
Latitude Degrees: Not reported  
Latitude Minutes: Not reported  
Latitude Seconds: Not reported  
Longitude Degrees: Not reported  
Longitude Minutes: Not reported  
Longitude Seconds: Not reported  
Collection Date: Not reported  
Lat/Long Description: Not reported  
TMSP Added: 02/16/2011 13:56:01  
TMSP Last Update: 02/16/2011 13:56:01  
Staff ID Last Update: RDULLIN  
Coord Source Type: Not reported  
Org Name Source: Not reported  
Coord Coll Meth: Not reported  
Map Scale Code: Not reported  
Source: TALES  
Site ID: 232250  
Spatial ID: 51438746

Program Id: 298636  
Lat/Long ID: 174077  
Latitude Degrees: 44  
Latitude Minutes: 57  
Latitude Seconds: 31.99  
Longitude Degrees: -93  
Longitude Minutes: 15  
Longitude Seconds: 42.31  
Collection Date: 12/17/2012 14:07:21  
Lat/Long Description: Not reported  
TMSP Added: 03/29/2010 19:04:10  
TMSP Last Update: 12/17/2012 14:07:21  
Staff ID Last Update: MAPTOOL  
Coord Source Type: Not reported  
Org Name Source: Not reported  
Coord Coll Meth: DM  
Map Scale Code: Not reported  
Source: CORE  
Site ID: 232250  
Spatial ID: 51438746

Tab Site:  
Program Id: 298636

Map ID  
Direction  
Distance  
Elevation

MAP FINDINGS

Site

Database(s)

EDR ID Number  
EPA ID Number

**CHICAGO COMMONS CORP NURSING HOME (Continued)**

**U003982612**

Facility Code: 17  
Above or Under Code: 2  
Indian Reservation: N  
Ust Registration Date: 09/15/2004 00:00:00  
Ast Registration Date: Not reported  
TMSP Added: 08/31/2004 13:07:56  
TMSP Last Update: 05/05/2006 06:53:32  
Staff ID Last Update: RSUCHAN  
Max Monthly Gallons: Not reported  
Vapor Recovery Installed: Not reported  
Vapor Notif Required: Not reported

124  
NE  
1/4-1/2  
0.302 mi.  
1597 ft.

**JOE LA BOVSKY PROPERTY**  
**1545 E FRANKLIN AVE**  
**MINNEAPOLIS, MN 55404**

**Financial Assurance**  
**WIMN**

**LUST** **S106549780**  
**N/A**

**Relative:**  
**Lower**

**LUST:**

**Actual:**  
**841 ft.**

Leak ID: 8213  
MNPCA ID: 220793  
Site ID: 244335  
Source: CORE  
Interest Type: Leak Site  
Interest Phone: NO CORE PI PH.  
Interest Start Date: 09/12/1997 00:00:00  
Interest End Date: Not reported  
Release Discovered Date: 02/28/1995  
Leak Reported Date: 02/28/1995  
Leak Site: Both Leak and Property Transfer Site  
File Archive Box: 12  
File Archive Lot: 98/206  
Soil Digout Date: Not reported  
Cubic Yards Excavated: 0  
Conditional Closure Date: Not reported  
**Complete Site Closure Date: 03/06/1996 00:00:00**  
Contaminated Soils Remaining: Yes  
Enforcement Action Begin Date: 03/08/1995  
Lust Trust Eligible: No  
Offsite Contamination: Unknown  
Reimbursement Awarded: No  
Std Letter Response Date: 03/21/1995  
Surface Water Impact: Unknown  
Utility Project Flag: No  
TMSP Added: 12/04/1999 14:03:49  
TMSP Last Update: 11/24/2008 20:03:37  
Staff Id Last Update: SYSTEM  
Release From AST: No  
Release From UST: No  
Tank Registration Status Code: S  
VPIC Application Date: Not reported  
VPIC Acres: Not reported  
Addr Id: 267809  
Township Name: Fort Snelling  
Active Flag: No  
Country Code: USA  
Foreign State: Not reported

Map ID  
Direction  
Distance  
Elevation

MAP FINDINGS

Site

Database(s)

EDR ID Number  
EPA ID Number

**JOE LA BOVSKY PROPERTY (Continued)**

**S106549780**

Foreign Zone: Not reported  
State County Code: MN  
Vapor Intrusion Checked Flag: Not reported  
Soil Gas Data Collected Flag: Not reported  
Soil Gas Action Level Flag: Not reported  
Sub Slab Sample Collected Flag: Not reported  
Indoor Air Collected Flag: Not reported  
Vapor Intrusion Action Flag: Not reported  
Vapor Intrusion Comments: Not reported  
Soil Gas Data Comments: Not reported  
Comments: Not reported

Leak GW Info:  
MN PCA ID: 220793  
Dw Supply Contam: Not reported  
Free Product Observed: Not reported  
Free Product Thickness: Not reported  
Ground Water Contam: No  
GW Cleanup Goal: 0  
Gw Exceeds Cleanup Goal: Not reported  
Cleanup Goal Achieved: Not reported  
Water Supply Exceeds Ral: Not reported  
Well Type Code: Not reported  
Impacted Aquifer Code: Not reported  
TMSP Added: 12/04/1999 14:07:32  
TMSP Last Update: 11/04/2003 12:57:07  
Staff Id Last Update: RSUCHAN  
Mtbe Present Now: Not reported  
Mtbe Present Historically: Not reported  
Mtbe High Ug Per Liter Char: Not reported  
Mtbe High Ug Per Liter Numb: Not reported  
Mtbe High Level Date: Not reported  
Free Product At Close: Not reported  
Staff Id Ass: Not reported  
PWS Well: Not reported  
Prot Flag: Not reported  
Sens Flag: Not reported

Leak Product Released:  
MN PCA ID: 220793  
Prod Released Sequence Id: 322643  
Leak Product: Fuel Oil 1 and 2  
Tmsp Added: 12/04/1999 14:04:34  
Tmsp Last\_updt: 05/04/2002 09:27:55  
Staff Id Last Updt: TANKS

MN Financial Assurance 1:  
PROGRAM ID: 220793  
Township Name: Not reported  
Region: 1  
Interest Type: Deleted Leak Site  
ADDR ID: 267809  
Interest Telephone: Not reported  
Preferred ID: 8213  
Interest Start Date: 09/12/1997  
Interest End Date: Not reported  
Activity Flag: Not reported  
TMSP Added: 12/04/1999

Map ID  
Direction  
Distance  
Elevation

MAP FINDINGS

Site

Database(s)

EDR ID Number  
EPA ID Number

**JOE LA BOVSKY PROPERTY (Continued)**

**S106549780**

TMSP Last Update: 11/21/2006 08:01:38  
Staff ID Last Update: RSUCHAN  
Source: TALES  
Source ID: 0  
Country Code: USA  
FOR State: Not reported  
FOR Zone: Not reported  
FIPS County Code: 053  
Comments: Not reported

PROGRAM ID: 220793  
Township Name: Fort Snelling  
Region: 1  
Interest Type: Leak Site  
ADDR ID: 267809  
Interest Telephone: NO CORE PI PH.  
Preferred ID: 8213  
Interest Start Date: 09/12/1997  
Interest End Date: Not reported  
Activity Flag: N  
TMSP Added: 11/21/2006  
TMSP Last Update: 11/21/2006 08:01:38  
Staff ID Last Update: RSUCHAN  
Source: CORE  
Source ID: 244335  
Country Code: USA  
FOR State: Not reported  
FOR Zone: Not reported  
FIPS County Code: 053  
Comments: Not reported

Latitude Longitude:  
Program Id: 220793  
Lat/Long ID: 6857  
Latitude Degrees: 44  
Latitude Minutes: 57  
Latitude Seconds: 45.5448  
Longitude Degrees: -93  
Longitude Minutes: 15  
Longitude Seconds: 6.9854  
Collection Date: Not reported  
Lat/Long Description: Site Center  
TMSP Added: 08/03/2004 12:34:10  
TMSP Last Update: 05/27/2008 15:44:19  
Staff ID Last Update: SCHILD  
Coord Source Type: Not reported  
Org Name Source: Not reported  
Coord Coll Meth: A1  
Map Scale Code: Not reported  
Source: TALES  
Site ID: 244335  
Spatial ID: 51821321

Program Id: 220793  
Lat/Long ID: 131840  
Latitude Degrees: 44  
Latitude Minutes: 57

Map ID  
Direction  
Distance  
Elevation

MAP FINDINGS

Site

Database(s)

EDR ID Number  
EPA ID Number

**JOE LA BOVSKY PROPERTY (Continued)**

**S106549780**

Latitude Seconds: 45.27  
Longitude Degrees: -93  
Longitude Minutes: 15  
Longitude Seconds: 5  
Collection Date: 05/27/2008 15:43:50  
Lat/Long Description: Not reported  
TMSP Added: 11/21/2006 08:01:46  
TMSP Last Update: 05/27/2008 15:43:50  
Staff ID Last Update: MAPTOOL  
Coord Source Type: Not reported  
Org Name Source: Not reported  
Coord Coll Meth: DM  
Map Scale Code: Not reported  
Source: CORE  
Site ID: 244335  
Spatial ID: 51821321

Staff Name:

Program Id: 220793  
Staff Sequence ID: 20041  
Staff Type: Not reported  
Staff Name: Not reported  
TMSP Added: 12/04/1999 14:04:17  
TMSP Last Update: 01/20/2012 10:39:36  
Staff ID Last Update: RSUCHAN  
Last Name: Not reported  
First Name: Not reported  
Middle Initial: Not reported  
Functional Area Code: LPM  
Staff ID Number: 2250

Program Id: 220793  
Staff Sequence ID: 4805  
Staff Type: Not reported  
Staff Name: Not reported  
TMSP Added: 12/04/1999 14:04:01  
TMSP Last Update: 01/20/2012 10:39:35  
Staff ID Last Update: RSUCHAN  
Last Name: Not reported  
First Name: Not reported  
Middle Initial: Not reported  
Functional Area Code: RRS  
Staff ID Number: 2250

WIMN:

Legislative District: 62A  
Status: Inactive  
Latitude: 44.96257671  
Longitude: -93.25139000  
Coordinate Collection Method: Digitized - Map Tool  
Activity: Leak Site  
MPCA Id: 8213  
Major Watershed: Mississippi River - Twin Cities

Map ID  
Direction  
Distance  
Elevation

MAP FINDINGS

Site

Database(s)

EDR ID Number  
EPA ID Number

**JOE LA BOVSKY PROPERTY (Continued)**

**S106549780**

[Click here to access Minnesota Pollution Control Agency:](#)

**125  
ESE  
1/4-1/2  
0.304 mi.  
1604 ft.**

**URBAN GARDEN - 17TH AVE.  
2426-2430-1/2 17TH AVENUE SOUTH  
MINNEAPOLIS, MN 55404**

**SRS S105775621  
VIC N/A**

**Relative:  
Lower**

MN SRS:  
Facility ID: VP17050  
SEC Address: Not reported  
Link Id: 5803  
Facility Type: Other  
Active: False  
Pay Complete: False  
MPCA Region: Metro  
Size Acres: 0.2  
HRS Score: Not reported  
Enforcement Lead Agency: MPCA  
Federal Defferal Plot: False  
Petroleum Brownfields Prog?: False  
Emergency: False  
Site Classification: False  
RD/RA: False  
RL/FS: False  
Fund financed: False  
Npl: False  
Plp: False  
District: Metro  
Program Referred from: Not reported  
Program Interest: VIC  
Physical Location: none  
Natural Source damage: False  
Clean up Cost: Not reported  
Indian Reservation: False  
Reserve Name: Not reported  
MPCA Owned Wells at site: False  
Created By: Pjensen  
Date Created: 01/24/2003  
Date Last Updated: 08/16/2007  
Federal Facility: False  
Primary Funding Source: Not reported  
EPA Id: Not reported  
MPCA Id: Not reported  
Alpha Sort: Not reported  
Legal Distt: 61A  
Congressional Distt: 5  
Public Land Survey Method: Not reported  
Map Scale For PLS Locational Data: Not reported  
Township 2: 29  
Range: 24  
PLS Township Suffix: W  
section: 35  
PLS Qtr Section (160 Acres): NE  
PLS Qtr-Qtr Section (40 Acres): NE  
Pls Qtr-Qtr-Qtr Section (10 Acres): SE  
Pls Qtr-Qtr-Qtr-Qtr Secion (2.5 Acres): NW

**Actual:  
847 ft.**

Map ID  
Direction  
Distance  
Elevation

MAP FINDINGS

Site

Database(s)

EDR ID Number  
EPA ID Number

**URBAN GARDEN - 17TH AVE. (Continued)**

**S105775621**

Quad: 1289  
NAD Number: 83  
Desc Of UTM Coord Pt: Not reported  
UTM Coord Pt Data Source: Not reported  
Org Providing UTM Coord Point Data: Not reported  
mpcapgmac: Not reported  
Utm Coord Pt Data Collection Method: Not reported  
Date Of Utm Coord Pt Data Collection: Not reported  
COL Date Qual: Not reported  
Map Scale: Not reported  
verifmeth: Not reported  
horizref: Not reported  
Utm Source: U  
Utm Method: M1  
Utm Scale: A  
Utm Accuracy: U  
Utm East: 480306.94  
Utm North: 4978392.5  
Utm Zone: 15  
Basin Code: 2  
Major Watershed: 20  
Minor Watershed: Not reported  
Public Land Survey Method 2: Not reported  
Map Scale For PLS Locational Data 2: Not reported  
Township 2: Not reported  
Range 2: Not reported  
PLS Township Suffix 2: Not reported  
Section 2: Not reported  
PLS Qtr Section (160 Acres) 2: Not reported  
PLS Qtr-Qtr Section (40 Acres) 2: Not reported  
PLS Qtr-Qtr Section (10 Acres) 2: Not reported  
PLS Qtr-Qtr Section (2.5 Acres) 2: Not reported  
Quad 2: Not reported  
File Location: Archival Storage  
VIC Application GIS: False  
Notes: Community garden undergoing property sale to group who will continue to use as garden. A soil investigation found arsenic up to 38 ppm, so the shallow soil was excavated and taken to a sanitary landfill. Cleanup met residential SRV for arsenic. Ground water was not investigated. Limited No Further Action Letter issued. No restrictions on property use. File prepared for archives.  
Contact Type: Staff TA (Technical Analyst)  
Company Name: MPCA  
Contact Address: 520 Lafayette Rd N  
Contact Address 2: Not reported  
Contact City,St,Zip: St. Paul, MN 551554194  
Contact Province: Not reported  
Contact Country: Not reported  
Contact Postal code: Not reported  
Contact Phone: (651) 757-8572  
Contact Phone Ext: Not reported  
Contact Fax: 6512969707  
Contact E-mail: lynne.grigor@state.mn.us  
Contact Cell Phone: Not reported  
Contact Information Last Updated: 2002-09-10 00:00:00  
Misc Contact Info: Not reported  
Receive Invoice: F



Map ID  
Direction  
Distance  
Elevation

MAP FINDINGS

Site

Database(s)

EDR ID Number  
EPA ID Number

**URBAN GARDEN - 17TH AVE. (Continued)**

**S105775621**

Staff Id Num: 3255

Contact Type: Staff PL/PM (Project Leader/Project Manager)s  
Company Name: MPCA  
Contact Address: 520 Lafayette Rd N  
Contact Address 2: Not reported  
Contact City,St,Zip: St. Paul, MN 551554194  
Contact Province: Not reported  
Contact Country: Not reported  
Contact Postal code: Not reported  
Contact Phone: (651) 757-7297  
Contact Phone Ext: Not reported  
Contact Fax: 6512969707  
Contact E-mail: wayne.sarappo@state.mn.us  
Contact Cell Phone: Not reported  
Contact Information Last Updated: 2002-09-10 00:00:00  
Misc Contact Info: Not reported  
Receive Invoice: F  
Staff Id Num: 3387

Contact Type: Voluntary Party  
Company Name: MCDA  
Contact Address: 105 5th Avenue South, Suite 600  
Contact Address 2: Not reported  
Contact City,St,Zip: Minneapolis, MN 55401  
Contact Province: Not reported  
Contact Country: Not reported  
Contact Postal code: Not reported  
Contact Phone: 6126735033  
Contact Phone Ext: Not reported  
Contact Fax: 6126735186  
Contact E-mail: steven.maki@mcda.org  
Contact Cell Phone: Not reported  
Contact Information Last Updated: 2002-09-10 00:00:00  
Misc Contact Info: Not reported  
Receive Invoice: T  
Staff Id Num: Not reported

Contact Type: Consultant  
Company Name: Landmark Environmental, LLC  
Contact Address: 2042 West 98th Street  
Contact Address 2: Not reported  
Contact City,St,Zip: Bloomington, MN 55431  
Contact Province: Not reported  
Contact Country: Not reported  
Contact Postal code: Not reported  
Contact Phone: 9528879601  
Contact Phone Ext: 208  
Contact Fax: 9528879605  
Contact E-mail: khaberman@landmarkenv.com  
Contact Cell Phone: Not reported  
Contact Information Last Updated: 2002-09-10 00:00:00  
Misc Contact Info: Not reported  
Receive Invoice: F  
Staff Id Num: Not reported

Contact Type: Consultant

Map ID  
Direction  
Distance  
Elevation

MAP FINDINGS

Site

Database(s)

EDR ID Number  
EPA ID Number

**URBAN GARDEN - 17TH AVE. (Continued)**

**S105775621**

Company Name: Landmark Environmental, LLC  
Contact Address: 2042 West 98th Street  
Contact Address 2: Not reported  
Contact City,St,Zip: Bloomington, MN 55431  
Contact Province: Not reported  
Contact Country: Not reported  
Contact Postal code: Not reported  
Contact Phone: 9528879601  
Contact Phone Ext: Not reported  
Contact Fax: Not reported  
Contact E-mail: svanduyn@landmarkenv.com  
Contact Cell Phone: Not reported  
Contact Information Last Updated: 2003-06-25 00:00:00  
Misc Contact Info: Project manager  
Receive Invoice: F  
Staff Id Num: Not reported

Contact Type: Citizen/Interested Party  
Company Name: The Trust for Public Land  
Contact Address: 2610 University Avenue  
Contact Address 2: Suite 300  
Contact City,St,Zip: St. Paul, MN 55114  
Contact Province: Not reported  
Contact Country: Not reported  
Contact Postal code: Not reported  
Contact Phone: 6519172240  
Contact Phone Ext: Not reported  
Contact Fax: 6519172248  
Contact E-mail: becca.nash@tpl.org  
Contact Cell Phone: Not reported  
Contact Information Last Updated: 2004-02-11 00:00:00  
Misc Contact Info: Not reported  
Receive Invoice: F  
Staff Id Num: Not reported

Contact Type: Citizen/Interested Party  
Company Name: The Green Institute  
Contact Address: 2801 - 21st Avenue S  
Contact Address 2: Suite 110  
Contact City,St,Zip: Minneapolis, MN 55407  
Contact Province: Not reported  
Contact Country: Not reported  
Contact Postal code: Not reported  
Contact Phone: 6122787119  
Contact Phone Ext: Not reported  
Contact Fax: Not reported  
Contact E-mail: Not reported  
Contact Cell Phone: Not reported  
Contact Information Last Updated: 2004-02-11 00:00:00  
Misc Contact Info: GreenSpace Partners Program Director  
Receive Invoice: F  
Staff Id Num: Not reported

Contact Type: Consultant  
Company Name: Landmark Environmental, LLC  
Contact Address: Not reported  
Contact Address 2: Not reported

Map ID  
Direction  
Distance  
Elevation

MAP FINDINGS

Site

Database(s)

EDR ID Number  
EPA ID Number

**URBAN GARDEN - 17TH AVE. (Continued)**

**S105775621**

Contact City,St,Zip: Not reported  
Contact Province: Not reported  
Contact Country: Not reported  
Contact Postal code: Not reported  
Contact Phone: 9528879601  
Contact Phone Ext: Not reported  
Contact Fax: Not reported  
Contact E-mail: Not reported  
Contact Cell Phone: Not reported  
Contact Information Last Updated: 2005-03-23 00:00:00  
Misc Contact Info: Field Technician  
Receive Invoice: F  
Staff Id Num: Not reported

Contaminant Id: Arsenic  
Contaminated Media: Soil  
Req Cleanup Concluded: 10  
Cleanup Lvl Measure Units: mg/Kg  
Basis For Req Cleanup Lvl: SRV (Soil Reference Value)  
Max Residual Contamination: 11  
Date Info Last Updated: 2003-04-17 00:00:00

Facid: VP17050  
Event: 138  
Additional Information: Soil removal action  
Start Date: Not reported  
End Date: 2003-06-19 00:00:00  
Planned Start Date: Not reported  
Planned End Date: Not reported  
Date Info Last Updated: 2003-06-16 00:00:00  
Record Number: 16816

Facid: VP17050  
Event: 138  
Additional Information: Meeting at Site with MCDA and neighborhood  
Start Date: Not reported  
End Date: 2003-06-18 00:00:00  
Planned Start Date: Not reported  
Planned End Date: Not reported  
Date Info Last Updated: 2004-02-11 00:00:00  
Record Number: 18120

Facid: VP17050  
Event: 139  
Additional Information: None Entered  
Start Date: Not reported  
End Date: 2004-02-18 00:00:00  
Planned Start Date: Not reported  
Planned End Date: Not reported  
Date Info Last Updated: 2004-02-18 00:00:00  
Record Number: 18149

Facid: VP17050  
Event: 156  
Additional Information: None Entered  
Start Date: Not reported  
End Date: 2003-04-21 00:00:00

Map ID  
Direction  
Distance  
Elevation

MAP FINDINGS

Site

Database(s)

EDR ID Number  
EPA ID Number

**URBAN GARDEN - 17TH AVE. (Continued)**

**S105775621**

Planned Start Date: Not reported  
Planned End Date: Not reported  
Date Info Last Updated: 2003-05-05 00:00:00  
Record Number: 16649

Facid: VP17050  
Event: Remedial Action  
Additional Information: Soil excavation and Removal to landfill  
Start Date: 2003-06-19 00:00:00  
End Date: 2003-07-23 00:00:00  
Planned Start Date: Not reported  
Planned End Date: Not reported  
Date Info Last Updated: 2004-01-07 00:00:00  
Record Number: 17944

Facid: VP17050  
Event: VIC Program Participation Dates (Start/End)  
Additional Information: None Entered  
Start Date: 2003-01-24 00:00:00  
End Date: 2004-02-18 00:00:00  
Planned Start Date: Not reported  
Planned End Date: Not reported  
Date Info Last Updated: 2003-01-27 00:00:00  
Record Number: 16272

Facid: VP17050  
Event: Limited No Action Letter Sent  
Additional Information: None Entered  
Start Date: Not reported  
End Date: 2004-02-13 00:00:00  
Planned Start Date: Not reported  
Planned End Date: Not reported  
Date Info Last Updated: 2004-02-11 00:00:00  
Record Number: 18124

Facid: VP17050  
Event: Phase I Investigation  
Additional Information: None Entered  
Start Date: Not reported  
End Date: 2002-07-31 00:00:00  
Planned Start Date: Not reported  
Planned End Date: Not reported  
Date Info Last Updated: 2004-02-11 00:00:00  
Record Number: 18116

Facid: VP17050  
Event: Phase II Investigation  
Additional Information: None Entered  
Start Date: Not reported  
End Date: 2002-10-29 00:00:00  
Planned Start Date: Not reported  
Planned End Date: Not reported  
Date Info Last Updated: 2004-02-11 00:00:00  
Record Number: 18117

Facid: VP17050  
GW Receipts Prot by Rem Actn: Not reported

Map ID  
Direction  
Distance  
Elevation

MAP FINDINGS

Site

Database(s)

EDR ID Number  
EPA ID Number

**URBAN GARDEN - 17TH AVE. (Continued)**

**S105775621**

Ecological receptors present:	False
Type of ecological receptors:	Not reported
Acres of contaminated soil:	0.2
Volume of contaminated soil:	600
Acres of surface water impacted:	Not reported
Acres of wetland impacted:	Not reported
Acres of sediment impacted:	Not reported
GW Plume Area Acres:	Not reported
Cleanup Conducted:	True
Acres of Contam Soil remediate:	0.2
Volume of Soil Cleaned:	600
# Municipal wells contamd:	Not reported
# Dom wells contam:	Not reported
# People Impct SW intake contam:	Not reported
# Drums Revolved from site:	Not reported
Yr Soil Remediated:	Not reported
Acres of Soil w/ Restrict Access:	0
Yr IC remedy complete:	Not reported
Yr GW remedy completed:	Not reported
Year GWIC completed:	Not reported
Acres of wetland of sediment remediated:	Not reported
Public financing:	False
Assurance help:	True
Land use Classfn At Site:	Residential
Land use Vicinity Of Site:	Residential
Deed notif Present On Site:	False
Restrictive Covenant Present:	False
Restrictions:	No restrictions placed on land use.
GW Pump and Treat Used at site:	False
Quaternary Perched:	False
Quaternary Water Table:	False
Quaternary Confined:	False
Cretaceous:	False
Plattville:	False
St. peter:	False
Prairie Duchien:	False
Jordan:	False
Ironton/Galesville:	False
Mt Simon Hinckley:	False
Precambrian Undifferentiated:	False
Other/Unknown Aquifer:	False
Date Info Last Updated:	2004-02-18 00:00:00
Inst Control Info Updated:	2004-02-11 00:00:00
Inst Control Filed Location:	Not reported
SW Classification (Primary):	Not reported
SW Classification (Secondary):	Not reported
Miscellaneous:	Soil investigation only, cleanup of arsenic contaminated soil, possible source is soil amendmets for gardening.
SW Comments:	Not reported

**MN Voluntary Investigation Cleanup Program:**

Facility ID:	VP17050
Facility Type:	Other
Facility Address 2:	Not reported
Core Program Interest Id:	337192
Link Id:	5803

Map ID  
Direction  
Distance  
Elevation

MAP FINDINGS

Site

Database(s)

EDR ID Number  
EPA ID Number

**URBAN GARDEN - 17TH AVE. (Continued)**

**S105775621**

Active:	False
Pay Complete:	False
MPCA Region:	Metro
Size Acres:	0.2
HRS Score:	Not reported
Enforcement Lead Agency:	MPCA
Federal Defferal Plot:	False
Petroleum Brownfields Prog?:	False
Emergency:	False
Site Classification:	False
RD/RA:	False
RL/FS:	False
Fund financed:	False
Npl:	False
Plp:	False
District:	Metro
Program Reffered from:	Not reported
Program Interest:	VIC
Physical Location:	none
Natural Source damage:	False
Clean up Cost:	Not reported
Indian Reservation:	False
Reservation Name:	Not reported
MPCA Owned Wells at site:	False
Created By:	Pjensen
Date Created:	01/24/2003
Date Last Updated:	08/16/2007
Federal Facility:	False
Primary Funding Source:	Not reported
EPA Id:	Not reported
MPCA Id:	Not reported
Alpha Sort:	Not reported
Legal Distt:	61A
Congressional Dist:	5
Scale Of Map Used Pls Loc Data:	Not reported
Township:	29
Range:	24
Range East West:	W
Section:	35
Pls Qtr Section (160 Acres):	NE
Pls Qtr Qtr Section (40 Acres):	NE
Pls Qtr-Qtr-Qtr Section (10 Acres):	SE
Pls Qtr-Qtr-Qtr-Qtr Section (2.5 Acres):	NW
Quad:	1289
NAD Number:	83
Desc Of UTM Coord Pt:	Not reported
UTM Coord Pt Data Source:	Not reported
Org Providing The UTM Coord Point Data:	Not reported
Method For Loc Public Land Survey:	Not reported
Method Of Utm Coord Pt Data Collection:	Not reported
Date Of Utm Coord Pt Data Collection:	Not reported
COL Date Qual:	Not reported
Map Scale:	Not reported
Verification Method:	Not reported
horizref:	Not reported
Utm Source:	U
Utm Method:	M1

Map ID  
Direction  
Distance  
Elevation

MAP FINDINGS

Site

Database(s)

EDR ID Number  
EPA ID Number

**URBAN GARDEN - 17TH AVE. (Continued)**

**S105775621**

Utm Scale: A  
Utm Accuracy: U  
Utm East: 480306.94  
Utm North: 4978392.5  
Utm Zone: 15  
Basin Code: 2  
Major Watershed: 20  
Major Watershed: Not reported  
Method For Loc Public Land Survey: Not reported  
Scale Of Map Used Pls Loc Data: Not reported  
Township 2: Not reported  
Range 2: Not reported  
Range East West: Not reported  
Section 2: Not reported  
Pls Qtr Section (160 Acres) 2: Not reported  
Pls Qtr Qtr Section (40 Acres)2: Not reported  
Pls Qtr Qtr Qtr Section (10 Acres)2: Not reported  
Pls Qtr Qtr Qtr Qtr Section (2.5 Acres) 2: Not reported  
Quad 2: Not reported

File Location: Archival Storage

GIS Application GIS: False

Notes: Community garden undergoing property sale to group who will continue to use as garden. A soil investigation found arsenic up to 38 ppm, so the shallow soil was excavated and taken to a sanitary landfill. Cleanup met residential SRV for arsenic. Ground water was not investigated. Limited No Further Action Letter issued. No restrictions on property use. File prepared for archives.

Contact Type: Staff TA (Technical Analyst)

Company Name: MPCA

Contact Address: 520 Lafayette Rd N

Contact Address 2: Not reported

Contact City,St,Zip: St. Paul, MN 551554194

Contact Province: Not reported

Contact Country: Not reported

Contact Postal code: Not reported

Contact Phone: (651) 757-8572

Contact Phone Ext: Not reported

Contact Fax: 6512969707

Contact E-mail: lynne.grigor@state.mn.us

Contact Cell Phone: Not reported

Contact Information Last Updated: 2002-09-10 00:00:00

Misc Contact Info: Not reported

Receive Invoice: F

Staff Id Num: 3255

Contact Type: Staff PL/PM (Project Leader/Project Manager)s

Company Name: MPCA

Contact Address: 520 Lafayette Rd N

Contact Address 2: Not reported

Contact City,St,Zip: St. Paul, MN 551554194

Contact Province: Not reported

Contact Country: Not reported

Contact Postal code: Not reported

Contact Phone: (651) 757-7297

Contact Phone Ext: Not reported

Contact Fax: 6512969707

Contact E-mail: wayne.sarappo@state.mn.us

Map ID  
Direction  
Distance  
Elevation

MAP FINDINGS

Site

Database(s)

EDR ID Number  
EPA ID Number

**URBAN GARDEN - 17TH AVE. (Continued)**

**S105775621**

Contact Cell Phone: Not reported  
Contact Information Last Updated: 2002-09-10 00:00:00  
Misc Contact Info: Not reported  
Receive Invoice: F  
Staff Id Num: 3387

Contact Type: Voluntary Party  
Company Name: MCDA  
Contact Address: 105 5th Avenue South, Suite 600  
Contact Address 2: Not reported  
Contact City,St,Zip: Minneapolis, MN 55401  
Contact Province: Not reported  
Contact Country: Not reported  
Contact Postal code: Not reported  
Contact Phone: 6126735033  
Contact Phone Ext: Not reported  
Contact Fax: 6126735186  
Contact E-mail: steven.maki@mcd.org  
Contact Cell Phone: Not reported  
Contact Information Last Updated: 2002-09-10 00:00:00  
Misc Contact Info: Not reported  
Receive Invoice: T  
Staff Id Num: Not reported

Contact Type: Consultant  
Company Name: Landmark Environmental, LLC  
Contact Address: 2042 West 98th Street  
Contact Address 2: Not reported  
Contact City,St,Zip: Bloomington, MN 55431  
Contact Province: Not reported  
Contact Country: Not reported  
Contact Postal code: Not reported  
Contact Phone: 9528879601  
Contact Phone Ext: 208  
Contact Fax: 9528879605  
Contact E-mail: khaberman@landmarkenv.com  
Contact Cell Phone: Not reported  
Contact Information Last Updated: 2002-09-10 00:00:00  
Misc Contact Info: Not reported  
Receive Invoice: F  
Staff Id Num: Not reported

Contact Type: Consultant  
Company Name: Landmark Environmental, LLC  
Contact Address: 2042 West 98th Street  
Contact Address 2: Not reported  
Contact City,St,Zip: Bloomington, MN 55431  
Contact Province: Not reported  
Contact Country: Not reported  
Contact Postal code: Not reported  
Contact Phone: 9528879601  
Contact Phone Ext: Not reported  
Contact Fax: Not reported  
Contact E-mail: svanduyn@landmarkenv.com  
Contact Cell Phone: Not reported  
Contact Information Last Updated: 2003-06-25 00:00:00  
Misc Contact Info: Project manager



Map ID  
Direction  
Distance  
Elevation

MAP FINDINGS

Site

Database(s)

EDR ID Number  
EPA ID Number

**URBAN GARDEN - 17TH AVE. (Continued)**

**S105775621**

Receive Invoice: F  
Staff Id Num: Not reported

Contact Type: Citizen/Interested Party  
Company Name: The Trust for Public Land  
Contact Address: 2610 University Avenue  
Contact Address 2: Suite 300  
Contact City,St,Zip: St. Paul, MN 55114  
Contact Province: Not reported  
Contact Country: Not reported  
Contact Postal code: Not reported  
Contact Phone: 6519172240  
Contact Phone Ext: Not reported  
Contact Fax: 6519172248  
Contact E-mail: becca.nash@tpl.org  
Contact Cell Phone: Not reported

Contact Information Last Updated: 2004-02-11 00:00:00  
Misc Contact Info: Not reported  
Receive Invoice: F  
Staff Id Num: Not reported

Contact Type: Citizen/Interested Party  
Company Name: The Green Institute  
Contact Address: 2801 - 21st Avenue S  
Contact Address 2: Suite 110  
Contact City,St,Zip: Minneapolis, MN 55407  
Contact Province: Not reported  
Contact Country: Not reported  
Contact Postal code: Not reported  
Contact Phone: 6122787119  
Contact Phone Ext: Not reported  
Contact Fax: Not reported  
Contact E-mail: Not reported  
Contact Cell Phone: Not reported  
Contact Information Last Updated: 2004-02-11 00:00:00  
Misc Contact Info: GreenSpace Partners Program Director  
Receive Invoice: F  
Staff Id Num: Not reported

Contact Type: Consultant  
Company Name: Landmark Environmental, LLC  
Contact Address: Not reported  
Contact Address 2: Not reported  
Contact City,St,Zip: Not reported  
Contact Province: Not reported  
Contact Country: Not reported  
Contact Postal code: Not reported  
Contact Phone: 9528879601  
Contact Phone Ext: Not reported  
Contact Fax: Not reported  
Contact E-mail: Not reported  
Contact Cell Phone: Not reported  
Contact Information Last Updated: 2005-03-23 00:00:00  
Misc Contact Info: Field Technician  
Receive Invoice: F  
Staff Id Num: Not reported

Map ID  
Direction  
Distance  
Elevation

MAP FINDINGS

Site

Database(s)

EDR ID Number  
EPA ID Number

**URBAN GARDEN - 17TH AVE. (Continued)**

**S105775621**

Contaminant Id: Arsenic  
Contaminated Media: Soil  
Req Cleanup Concluded: 10  
Cleanup Lvl Measure Units: mg/Kg  
Basis For Req Cleanup Lvl: SRV (Soil Reference Value)  
Max Residual Contamination: 11  
Date Info Last Updated: 2003-04-17 00:00:00

Facid: VP17050  
Event: 138  
Additional Information: Soil removal action  
Start Date: Not reported  
End Date: 2003-06-19 00:00:00  
Planned Start Date: Not reported  
Planned End Date: Not reported  
Date Info Last Updated: 2003-06-16 00:00:00  
Record Number: 16816

Facid: VP17050  
Event: 138  
Additional Information: Meeting at Site with MCDA and neighborhood  
Start Date: Not reported  
End Date: 2003-06-18 00:00:00  
Planned Start Date: Not reported  
Planned End Date: Not reported  
Date Info Last Updated: 2004-02-11 00:00:00  
Record Number: 18120

Facid: VP17050  
Event: 139  
Additional Information: None Entered  
Start Date: Not reported  
End Date: 2004-02-18 00:00:00  
Planned Start Date: Not reported  
Planned End Date: Not reported  
Date Info Last Updated: 2004-02-18 00:00:00  
Record Number: 18149

Facid: VP17050  
Event: 156  
Additional Information: None Entered  
Start Date: Not reported  
End Date: 2003-04-21 00:00:00  
Planned Start Date: Not reported  
Planned End Date: Not reported  
Date Info Last Updated: 2003-05-05 00:00:00  
Record Number: 16649

Facid: VP17050  
Event: Remedial Action  
Additional Information: Soil excavation and Removal to landfill  
Start Date: 2003-06-19 00:00:00  
End Date: 2003-07-23 00:00:00  
Planned Start Date: Not reported  
Planned End Date: Not reported  
Date Info Last Updated: 2004-01-07 00:00:00  
Record Number: 17944

Map ID  
Direction  
Distance  
Elevation

MAP FINDINGS

Site

Database(s)

EDR ID Number  
EPA ID Number

**URBAN GARDEN - 17TH AVE. (Continued)**

**S105775621**

Facid: VP17050  
Event: VIC Program Participation Dates (Start/End)  
Additional Information: None Entered  
Start Date: 2003-01-24 00:00:00  
End Date: 2004-02-18 00:00:00  
Planned Start Date: Not reported  
Planned End Date: Not reported  
Date Info Last Updated: 2003-01-27 00:00:00  
Record Number: 16272

Facid: VP17050  
Event: Limited No Action Letter Sent  
Additional Information: None Entered  
Start Date: Not reported  
End Date: 2004-02-13 00:00:00  
Planned Start Date: Not reported  
Planned End Date: Not reported  
Date Info Last Updated: 2004-02-11 00:00:00  
Record Number: 18124

Facid: VP17050  
Event: Phase I Investigation  
Additional Information: None Entered  
Start Date: Not reported  
End Date: 2002-07-31 00:00:00  
Planned Start Date: Not reported  
Planned End Date: Not reported  
Date Info Last Updated: 2004-02-11 00:00:00  
Record Number: 18116

Facid: VP17050  
Event: Phase II Investigation  
Additional Information: None Entered  
Start Date: Not reported  
End Date: 2002-10-29 00:00:00  
Planned Start Date: Not reported  
Planned End Date: Not reported  
Date Info Last Updated: 2004-02-11 00:00:00  
Record Number: 18117

Facid: VP17050  
GW Receipts Prot by Rem Actn: Not reported  
Ecological receptors present: False  
Type of ecological receptors: Not reported  
Acres of contaminated soil: 0.2  
Volume of contaminated soil: 600  
Acres of surface water impacted: Not reported  
Acres of wetland impacted: Not reported  
Acres of sediment impacted: Not reported  
GW Plume Area Acres: Not reported  
Cleanup Conducted: True  
Acres of Contam Soil remediate: 0.2  
Volume of Soil Cleaned: 600  
# Municipal wells contamd: Not reported  
# Dom wells contam: Not reported  
# People Impct SW intake contam: Not reported  
# Drums Revolved from site: Not reported

Map ID  
 Direction  
 Distance  
 Elevation

MAP FINDINGS

Site

Database(s)

EDR ID Number  
 EPA ID Number

**URBAN GARDEN - 17TH AVE. (Continued)**

**S105775621**

Yr Soil Remediated:	Not reported
Acres of Soil w/ Restrict Access:	0
Yr IC remedy complete:	Not reported
Yr GW remedy completed:	Not reported
Year GWIC completed:	Not reported
Acres of wetland of sediment remediated:	Not reported
Public financing:	False
Assurance help:	True
Land use Classfn At Site:	Residential
Land use Vicinity Of Site:	Residential
Deed notif Present On Site:	False
Restrictive Covenant Present:	False
Restrictions:	No restrictions placed on land use.
GW Pump and Treat Used at site:	False
Quaternary Perched:	False
Quaternary Water Table:	False
Quaternary Confined:	False
Cretaceous:	False
Plattville:	False
St. peter:	False
Prairie Duchien:	False
Jordan:	False
Ironton/Galesville:	False
Mt Simon Hinckley:	False
Precambrian Undifferentiated:	False
Other/Unknown Aquifier:	False
Date Info Last Updated:	2004-02-18 00:00:00
Inst Control Info Updated:	2004-02-11 00:00:00
Inst Control Filed Location:	Not reported
SW Classification (Primary):	Not reported
SW Classification (Secondary):	Not reported
Miscellaneous:	Soil investigation only, cleanup of arsenic contaminated soil, possible source is soil amendments for gardening.
SW Comments:	Not reported

126  
 ESE  
 1/4-1/2  
 0.304 mi.  
 1607 ft.

**URBAN GARDEN - 17TH AVE.**  
**2426 - 2430 1/2 17TH AVE S**  
**MINNEAPOLIS, MN 55404**

**MN LS S105954271**  
**WIMN N/A**

**Relative:**  
**Lower**

MN LS:	
Link ID:	5803
EPA ID:	Not reported
MPCA ID:	VP17050
Method:	M1
CERCLIS:	No
National Priorities List:	No
PLP:	No
Voluntary Cleanup & Investigation:	Yes
RCRA Treatment Storage & Disposal:	No
RCRA Generator:	No
Solid Waste Permit:	No
Dumps:	No
No Further Remedial Action Planned:	No
Delisted From PLP By MPCA:	No
LCP:	No

**Actual:**  
**849 ft.**

Map ID  
Direction  
Distance  
Elevation

MAP FINDINGS

Site

Database(s)

EDR ID Number  
EPA ID Number

**URBAN GARDEN - 17TH AVE. (Continued)**

**S105954271**

Brownfield: No  
Entity Type: VIC

WIMN:

Legislative District: 62A  
Status: Inactive  
Latitude: 44.95804027  
Longitude: -93.25009074  
Coordinate Collection Method: Digitized - Map Tool  
Activity: Voluntary Investigation & Cleanup (VIC)  
MPCA Id: VP17050  
Major Watershed: Mississippi River - Twin Cities

[Click here to access Minnesota Pollution Control Agency:](#)

127  
NE  
1/4-1/2  
0.312 mi.  
1648 ft.

**HIAWATHA TOWERS APARTMENTS  
2019 16TH AVE S  
MINNEAPOLIS, MN 55404**

**Financial Assurance S107967002  
WIMN N/A**

**Relative:  
Lower**

MN Financial Assurance 1:

PROGRAM ID: 211671  
Township Name: Not reported  
Region: 1  
Interest Type: Deleted Tank Site  
ADDR ID: 210099  
Interest Telephone: 6123421586  
Preferred ID: 55615  
Interest Start Date: 09/16/1998  
Interest End Date: Not reported  
Activity Flag: Y  
TMSP Added: 09/16/1998  
TMSP Last Update: 09/14/2006 13:04:41  
Staff ID Last Update: RSUCHAN  
Source: TALES  
Source ID: 0  
Country Code: USA  
FOR State: Not reported  
FOR Zone: Not reported  
FIPS County Code: 053  
Comments: Not reported

**Actual:  
841 ft.**

PROGRAM ID: 211671  
Township Name: Fort Snelling  
Region: 1  
Interest Type: Tank site  
ADDR ID: 210099  
Interest Telephone: NO CORE PI PH.  
Preferred ID: 55615  
Interest Start Date: 09/16/1998  
Interest End Date: Not reported  
Activity Flag: Y  
TMSP Added: 09/14/2006  
TMSP Last Update: 09/14/2006 13:04:41  
Staff ID Last Update: RSUCHAN  
Source: CORE

Map ID  
Direction  
Distance  
Elevation

MAP FINDINGS

Site

Database(s)

EDR ID Number  
EPA ID Number

**HIAWATHA TOWERS APARTMENTS (Continued)**

**S107967002**

Source ID: 230575  
Country Code: USA  
FOR State: Not reported  
FOR Zone: Not reported  
FIPS County Code: 053  
Comments: Not reported

Latitude Longitude:  
Program Id: 211671  
Lat/Long ID: 0  
Latitude Degrees: Not reported  
Latitude Minutes: Not reported  
Latitude Seconds: Not reported  
Longitude Degrees: Not reported  
Longitude Minutes: Not reported  
Longitude Seconds: Not reported  
Collection Date: Not reported  
Lat/Long Description: Not reported  
TMSP Added: 10/25/2010 12:46:02  
TMSP Last Update: 10/25/2010 12:46:02  
Staff ID Last Update: SFRYE  
Coord Source Type: Not reported  
Org Name Source: Not reported  
Coord Coll Meth: Not reported  
Map Scale Code: Not reported  
Source: TALES  
Site ID: 230575  
Spatial ID: 51435213

Program Id: 211671  
Lat/Long ID: 170862  
Latitude Degrees: 44  
Latitude Minutes: 57  
Latitude Seconds: 41.69  
Longitude Degrees: -93  
Longitude Minutes: 14  
Longitude Seconds: 59.9  
Collection Date: 01/17/2013 14:59:33  
Lat/Long Description: Not reported  
TMSP Added: 03/29/2010 19:02:55  
TMSP Last Update: 01/17/2013 14:59:33  
Staff ID Last Update: MAPTOOL  
Coord Source Type: Not reported  
Org Name Source: Not reported  
Coord Coll Meth: DM  
Map Scale Code: Not reported  
Source: CORE  
Site ID: 230575  
Spatial ID: 51435213

Tab Site:  
Program Id: 211671  
Facility Code: 12  
Above or Under Code: 1  
Indian Reservation: N  
Ust Registration Date: Not reported

Map ID  
Direction  
Distance  
Elevation

MAP FINDINGS

Site

Database(s)

EDR ID Number  
EPA ID Number

**HIAWATHA TOWERS APARTMENTS (Continued)**

**S107967002**

Ast Registration Date: 08/20/1998 00:00:00  
TMSP Added: 09/16/1998 14:41:53  
TMSP Last Update: 05/23/2003 09:21:05  
Staff ID Last Update: SYS  
Max Monthly Gallons: Not reported  
Vapor Recovery Installed: U  
Vapor Notif Required: U

WIMN:

Legislative District: 62A  
Status: Active  
Latitude: 44.96158305  
Longitude: -93.24997272  
Coordinate Collection Method: Digitized - Map Tool  
Activity: Tank Site  
MPCA Id: 55615  
Major Watershed: Mississippi River - Twin Cities

[Click here to access Minnesota Pollution Control Agency:](#)

128  
ENE  
1/4-1/2  
0.312 mi.  
1649 ft.

**HIAWATHA TOWERS APARTMENT  
1700 E 22ND ST  
MINNEAPOLIS, MN 55404**

UST U000885675  
AST N/A  
Financial Assurance  
WIMN

Relative:  
Lower

UST:

Tank:

Actual:  
843 ft.

MPCA Tank Number: 001  
Tank Registration Date: 05/20/1986 00:00:00  
Tank Storage Capacity: 20000  
Tank Dual Use: N  
**Tank Status: Abandoned**  
Tank Stored Product: Fuel Oil  
Tank Construction Material: Bare/Paint/Asph Coat Steel  
Tank Cathodic Protection: None  
Piping Cathodic Protection: None  
Piping Material: Steel/Iron  
Second Contain Tank: Steel/Iron  
Second Contain Pipe: Not reported  
Tank Dispenser: Gravity  
Above/ Under Ground: Under Ground  
AST Base Material: Not reported  
Piping Material Description: Not reported  
Unregulated Tank Registration Date: Not reported  
Heating Product Flag: Yes  
Haz Waste Generator Id: Not reported  
Product Replaced Date: Not reported  
Sludge Disposal Facility: Not reported  
Comments: Not reported  
Date Added: 10/10/1999 10:57:16  
Date Last Updated: 01/07/2013 10:38:27  
Staff Id Who Did The Last Update: RSUCHAN  
In Compliance: No  
Serial Number: Not reported

Map ID  
Direction  
Distance  
Elevation

MAP FINDINGS

Site

Database(s)

EDR ID Number  
EPA ID Number

**HIAWATHA TOWERS APARTMENT (Continued)**

**U000885675**

Tank Action:

MPCA Tank Number: 001  
Above Or Underground: Under Ground  
Tank Action ID: 1003550  
Contractor Number: Not reported  
Supervisor Number: Not reported  
Tank Action: Abandoned Empty Tank  
Action Date: 06/01/2010 00:00:00  
Action Date Unknown: Not reported  
Corrosion Expert Name: Not reported  
Lab Flag: Not reported  
Date Added: 09/25/2012 08:55:21  
Date Last Updated: 09/25/2012 08:55:21  
Staff Id Who Did The Last Update: JHENRY

MPCA Tank Number: 001  
Above Or Underground: Under Ground  
Tank Action ID: 323611  
Contractor Number: Not reported  
Supervisor Number: Not reported  
Tank Action: Install Tank  
Action Date: 01/01/1964 00:00:00  
Action Date Unknown: Not reported  
Corrosion Expert Name: Not reported  
Lab Flag: Not reported  
Date Added: 05/05/2000 08:30:47  
Date Last Updated: 05/04/2002 07:50:11  
Staff Id Who Did The Last Update: TANKS

Tank Compartment:

MPCA Tank Number: 001  
Above Or Underground: Under Ground  
Compartment Number: 1  
Tank Stored Product Code: 13  
Tank Stored Product Desc: FUEL OIL  
Compartment Cap: 20000  
Heating: Yes  
Other Desc: Not reported  
Date Added: 10/10/1999 10:58:41  
Date Last Updated: 05/04/2002 07:50:11  
Staff Id Who Did The Last Update: TANKS

Tank:

MPCA Tank Number: 002  
Tank Registration Date: 05/20/1986 00:00:00  
Tank Storage Capacity: 20000  
Tank Dual Use: N  
**Tank Status: Abandoned**  
Tank Stored Product: Fuel Oil  
Tank Construction Material: Bare/Paint/Asph Coat Steel  
Tank Cathodic Protection: None  
Piping Cathodic Protection: None  
Piping Material: Steel/Iron  
Second Contain Tank: Steel/Iron  
Second Contain Pipe: Not reported



Map ID  
Direction  
Distance  
Elevation

MAP FINDINGS

Site

Database(s)

EDR ID Number  
EPA ID Number

**HIAWATHA TOWERS APARTMENT (Continued)**

**U000885675**

Tank Dispenser: Gravity  
Above/ Under Ground: Under Ground  
AST Base Material: Not reported  
Piping Material Description: Not reported  
Unregulated Tank Registration Date: Not reported  
Heating Product Flag: Yes  
Haz Waste Generator Id: Not reported  
Product Replaced Date: Not reported  
Sludge Disposal Facility: Not reported  
Comments: Not reported  
Date Added: 10/10/1999 10:56:54  
Date Last Updated: 01/07/2013 10:38:27  
Staff Id Who Did The Last Update: RSUCHAN  
In Compliance: No  
Serial Number: Not reported

Tank Action:

MPCA Tank Number: 002  
Above Or Underground: Under Ground  
Tank Action ID: 1003549  
Contractor Number: Not reported  
Supervisor Number: Not reported  
Tank Action: Abandoned Empty Tank  
Action Date: 06/01/2010 00:00:00  
Action Date Unknown: Not reported  
Corrosion Expert Name: Not reported  
Lab Flag: Not reported  
Date Added: 09/25/2012 08:55:09  
Date Last Updated: 09/25/2012 08:55:09  
Staff Id Who Did The Last Update: JHENRY

MPCA Tank Number: 002  
Above Or Underground: Under Ground  
Tank Action ID: 303989  
Contractor Number: Not reported  
Supervisor Number: Not reported  
Tank Action: Install Tank  
Action Date: 01/01/1976 00:00:00  
Action Date Unknown: Not reported  
Corrosion Expert Name: Not reported  
Lab Flag: Not reported  
Date Added: 05/05/2000 08:30:47  
Date Last Updated: 05/04/2002 07:50:11  
Staff Id Who Did The Last Update: TANKS

Tank Compartment:

MPCA Tank Number: 002  
Above Or Underground: Under Ground  
Compartment Number: 1  
Tank Stored Product Code: 13  
Tank Stored Product Desc: FUEL OIL  
Compartment Cap: 20000  
Heating: Yes  
Other Desc: Not reported  
Date Added: 10/10/1999 10:58:21  
Date Last Updated: 05/04/2002 07:50:11  
Staff Id Who Did The Last Update: TANKS

Map ID  
Direction  
Distance  
Elevation

MAP FINDINGS

Site

Database(s)

EDR ID Number  
EPA ID Number

**HIAWATHA TOWERS APARTMENT (Continued)**

**U000885675**

**TabSite:**

Program Interest Id: 192511  
Above Or Underground: Both  
Facility Code: 12  
Indian Reservation: No  
UST Registration Date: 05/20/1986 00:00:00  
AST Registration Date: 08/20/1998 00:00:00  
Date Added: 07/23/1992 19:11:05  
Date Last Updated: 05/23/2003 09:21:05  
Staff Id Who Did The Last Update: SYS  
Max Monthly Gallons: Not reported  
Vapor Recovery Installed: Unknown  
Vapor Notify Required: Unknown

**Lat Long:**

Program Id: 192511  
Latlong ID: 0  
Latitude Degrees: Not reported  
Latitude Minutes: Not reported  
Latitude Seconds: Not reported  
Longitude Degrees: Not reported  
Longitude Minutes: Not reported  
Longitude Seconds: Not reported  
Collection Date: Not reported  
LatLong Description: Not reported  
TMSP Added: 09/25/2012 08:54:04  
Date Last Updated: 09/25/2012 08:54:04  
Staff Id Last Updated: JHENRY  
Coord Source Type: Not reported  
Org Name Source: Not reported

Program Id: 192511  
Latlong ID: 168870  
Latitude Degrees: 44  
Latitude Minutes: 57  
Latitude Seconds: 41.69  
Longitude Degrees: -93  
Longitude Minutes: 14  
Longitude Seconds: 59.93  
Collection Date: 01/17/2013 14:59:45  
LatLong Description: Not reported  
TMSP Added: 03/29/2010 18:56:21  
Date Last Updated: 01/17/2013 14:59:44  
Staff Id Last Updated: MAPTOOL  
Coord Source Type: Not reported  
Org Name Source: Not reported

**AST:**

**Tank:**

MPCA Tank Number: 1001  
Tank Registration Date: 08/20/1998 00:00:00  
Tank Dual Use: N  
Tank Storage Capacity: 265  
Tank Status: Removed  
Tank Stored Product: Diesel

Map ID  
Direction  
Distance  
Elevation

MAP FINDINGS

Site

Database(s)

EDR ID Number  
EPA ID Number

**HIAWATHA TOWERS APARTMENT (Continued)**

**U000885675**

Tank Construction Material: Metal  
Tank Cathodic Protection: Not reported  
Piping Cathodic Protection: Not reported  
Piping Material: Steel/Iron  
Second Contain Tank: Not reported  
Second Contain Pipe: Not reported  
Tank Dispenser: Not reported  
Above/Under Ground: Above Ground  
Serial Number: Not reported  
Date Added: 10/10/1999 10:57:37  
Date Last Updated: 01/07/2013 10:38:27  
AST Base Material: On Concrete  
Piping Material Desc: STEEL/IRON  
Unregulated Tank Registration Date: Not reported  
Compartmental Tank Flag: Not reported  
Heating Product Flag: Not reported  
HazWaste Generator Id: Not reported  
Product Replaced Date: Not reported  
Sludge Disposal Facility: Not reported  
Comments: Not reported  
Staff Id Who Did The Last Update: RSUCHAN  
In Compliance: No

Tank Action:

MPCA Tank Number: 1001  
Above Or Underground: Above Ground  
Tank Action ID: 1003551  
Contractor Number: Not reported  
Supervisor Number: Not reported  
Tank Action: Remove Tank  
Action Date: Not reported  
Action Date Unknown: Yes  
Corrosion Expert Name: Not reported  
Lab Flag: Not reported  
Date Added: 09/25/2012 08:55:35  
Date Last Updated: 09/25/2012 08:55:35  
Staff Id Who Did The Last Update: JHENRY

MPCA Tank Number: 1001  
Above Or Underground: Above Ground  
Tank Action ID: 329669  
Contractor Number: Not reported  
Supervisor Number: Not reported  
Tank Action: Install Tank  
Action Date: 01/01/1994 00:00:00  
Action Date Unknown: Not reported  
Corrosion Expert Name: Not reported  
Lab Flag: Not reported  
Date Added: 05/05/2000 08:30:47  
Date Last Updated: 05/04/2002 07:50:11  
Staff Id Who Did The Last Update: TANKS

Tank Compartment:

MPCA Tank Number: 1001  
Above Or Underground: Above Ground  
Compartment Number: 1  
Tank Stored Product Code: 10

Map ID  
Direction  
Distance  
Elevation

MAP FINDINGS

Site

Database(s)

EDR ID Number  
EPA ID Number

**HIAWATHA TOWERS APARTMENT (Continued)**

**U000885675**

Tank Stored Product Desc: DIESEL  
Compartment Cap: 265  
Heating: Not reported  
Other Desc: Not reported  
Date Added: 10/10/1999 10:58:49  
Date Last Updated: 05/04/2002 07:50:11  
Staff Id Who Did The Last Update: TANKS

TabSite:

Program Interest Id: 192511  
Above Or Underground: Both  
Facility Code: 12  
Indian Reservation: No  
UST Registration Date: 05/20/1986 00:00:00  
AST Registration Date: 08/20/1998 00:00:00  
Date Added: 07/23/1992 19:11:05  
Date Last Updated: 05/23/2003 09:21:05  
Staff Id Who Did The Last Update: SYS  
Max Monthly Gallons: Not reported  
Vapor Recovery Installed: Unknown  
Vapor Notify Required: Unknown

Lat Long:

Program Id: 192511  
Latlong ID: 0  
Latitude Degrees: Not reported  
Latitude Minutes: Not reported  
Latitude Seconds: Not reported  
Longitude Degrees: Not reported  
Longitude Minutes: Not reported  
Longitude Seconds: Not reported  
Collection Date: Not reported  
LatLong Description: Not reported  
TMSP Added: 09/25/2012 08:54:04  
Date Last Updated: 09/25/2012 08:54:04  
Staff Id Last Updated: JHENRY  
Coord Source Type: Not reported  
Org Name Source: Not reported

Program Id: 192511  
Latlong ID: 168870  
Latitude Degrees: 44  
Latitude Minutes: 57  
Latitude Seconds: 41.69  
Longitude Degrees: -93  
Longitude Minutes: 14  
Longitude Seconds: 59.93  
Collection Date: 01/17/2013 14:59:45  
LatLong Description: Not reported  
TMSP Added: 03/29/2010 18:56:21  
Date Last Updated: 01/17/2013 14:59:44  
Staff Id Last Updated: MAPTOOL  
Coord Source Type: Not reported  
Org Name Source: Not reported

Map ID  
Direction  
Distance  
Elevation

MAP FINDINGS

Site

Database(s)

EDR ID Number  
EPA ID Number

**HIAWATHA TOWERS APARTMENT (Continued)**

**U000885675**

MN Financial Assurance 1:

PROGRAM ID: 192511  
Township Name: Not reported  
Region: 1  
Interest Type: Deleted Tank Site  
ADDR ID: 191362  
Interest Telephone: 6123421586  
Preferred ID: 3038  
Interest Start Date: 07/23/1992  
Interest End Date: Not reported  
Activity Flag: Y  
TMSP Added: 07/23/1992  
TMSP Last Update: 08/29/2006 07:04:07  
Staff ID Last Update: RSUCHAN  
Source: TALES  
Source ID: 0  
Country Code: USA  
FOR State: Not reported  
FOR Zone: Not reported  
FIPS County Code: 053  
Comments: Not reported

PROGRAM ID: 192511  
Township Name: Fort Snelling  
Region: 1  
Interest Type: Tank site  
ADDR ID: 191362  
Interest Telephone: NO CORE PI PH.  
Preferred ID: 3038  
Interest Start Date: 07/23/1992  
Interest End Date: Not reported  
Activity Flag: Y  
TMSP Added: 08/29/2006  
TMSP Last Update: 08/29/2006 07:04:07  
Staff ID Last Update: RSUCHAN  
Source: CORE  
Source ID: 216004  
Country Code: USA  
FOR State: Not reported  
FOR Zone: Not reported  
FIPS County Code: 053  
Comments: Not reported

Latitude Longitude:

Program Id: 192511  
Lat/Long ID: 0  
Latitude Degrees: Not reported  
Latitude Minutes: Not reported  
Latitude Seconds: Not reported  
Longitude Degrees: Not reported  
Longitude Minutes: Not reported  
Longitude Seconds: Not reported  
Collection Date: Not reported  
Lat/Long Description: Not reported  
TMSP Added: 09/25/2012 08:54:04  
TMSP Last Update: 09/25/2012 08:54:04

Map ID  
Direction  
Distance  
Elevation

MAP FINDINGS

Site

Database(s)

EDR ID Number  
EPA ID Number

**HIAWATHA TOWERS APARTMENT (Continued)**

**U000885675**

Staff ID Last Update: JHENRY  
Coord Source Type: Not reported  
Org Name Source: Not reported  
Coord Coll Meth: Not reported  
Map Scale Code: Not reported  
Source: TALES  
Site ID: 216004  
Spatial ID: 51375294  
  
Program Id: 192511  
Lat/Long ID: 168870  
Latitude Degrees: 44  
Latitude Minutes: 57  
Latitude Seconds: 41.69  
Longitude Degrees: -93  
Longitude Minutes: 14  
Longitude Seconds: 59.93  
Collection Date: 01/17/2013 14:59:45  
Lat/Long Description: Not reported  
TMSP Added: 03/29/2010 18:56:21  
TMSP Last Update: 01/17/2013 14:59:44  
Staff ID Last Update: MAPTOOL  
Coord Source Type: Not reported  
Org Name Source: Not reported  
Coord Coll Meth: DM  
Map Scale Code: Not reported  
Source: CORE  
Site ID: 216004  
Spatial ID: 51375294

Tab Site:

Program Id: 192511  
Facility Code: 12  
Above or Under Code: 3  
Indian Reservation: N  
Ust Registration Date: 05/20/1986 00:00:00  
Ast Registration Date: 08/20/1998 00:00:00  
TMSP Added: 07/23/1992 19:11:05  
TMSP Last Update: 05/23/2003 09:21:05  
Staff ID Last Update: SYS  
Max Monthly Gallons: Not reported  
Vapor Recovery Installed: U  
Vapor Notif Required: U

WIMN:

Legislative District: 62A  
Status: Active  
Latitude: 44.96158303  
Longitude: -93.24998162  
Coordinate Collection Method: Digitized - Map Tool  
Activity: Tank Site  
MPCA Id: 3038  
Major Watershed: Mississippi River - Twin Cities

Map ID  
Direction  
Distance  
Elevation

MAP FINDINGS

Site

Database(s)

EDR ID Number  
EPA ID Number

HIAWATHA TOWERS APARTMENT (Continued)

U000885675

[Click here to access Minnesota Pollution Control Agency:](#)

Y129  
NW  
1/4-1/2  
0.317 mi.  
1673 ft.

RED & WHITE TAXI  
928 E FRANKLIN AVE  
MINNEAPOLIS, MN 55404

Site 1 of 3 in cluster Y

UST  
AST  
Financial Assurance  
WIMN

U003920574  
N/A

Relative:  
Lower

UST:

Tank:

Actual:  
851 ft.

MPCA Tank Number: 001  
Tank Registration Date: 05/01/1991 00:00:00  
Tank Storage Capacity: 560  
Tank Dual Use: N  
**Tank Status: Removed**  
Tank Stored Product: Fuel Oil  
Tank Construction Material: Bare/Paint/Asph Coat Steel  
Tank Cathodic Protection: None  
Piping Cathodic Protection: None  
Piping Material: Steel/Iron  
Second Contain Tank: Steel/Iron  
Second Contain Pipe: Not reported  
Tank Dispenser: Suction  
Above/ Under Ground: Under Ground  
AST Base Material: Not reported  
Piping Material Description: Not reported  
Unregulated Tank Registration Date: Not reported  
Heating Product Flag: Yes  
Haz Waste Generator Id: Not reported  
Product Replaced Date: Not reported  
Sludge Disposal Facility: Not reported  
Comments: Not reported  
Date Added: 10/10/1999 10:57:13  
Date Last Updated: 09/24/2008 14:05:56  
Staff Id Who Did The Last Update: RSUCHAN  
In Compliance: Yes  
Serial Number: Not reported

Tank Action:

MPCA Tank Number: 001  
Above Or Underground: Under Ground  
Tank Action ID: 850738  
Contractor Number: 98  
Supervisor Number: Not reported  
Tank Action: Remove Tank  
Action Date: 04/15/1991 00:00:00  
Action Date Unknown: Not reported  
Corrosion Expert Name: Not reported  
Lab Flag: N  
Date Added: 05/05/2000 08:31:12  
Date Last Updated: 05/04/2002 08:27:13  
Staff Id Who Did The Last Update: TANKS

MPCA Tank Number: 001  
Above Or Underground: Under Ground  
Tank Action ID: 841334  
Contractor Number: Not reported

Map ID  
Direction  
Distance  
Elevation

MAP FINDINGS

Site

Database(s)

EDR ID Number  
EPA ID Number

RED & WHITE TAXI (Continued)

U003920574

Supervisor Number: Not reported  
Tank Action: Install Tank  
Action Date: 01/01/1901 00:00:00  
Action Date Unknown: Not reported  
Corrosion Expert Name: Not reported  
Lab Flag: Not reported  
Date Added: 05/05/2000 08:31:54  
Date Last Updated: 05/04/2002 08:27:13  
Staff Id Who Did The Last Update: TANKS

Tank Compartment:

MPCA Tank Number: 001  
Above Or Underground: Under Ground  
Compartment Number: 1  
Tank Stored Product Code: 13  
Tank Stored Product Desc: FUEL OIL  
Compartment Cap: 560  
Heating: Unknown  
Other Desc: Not reported  
Date Added: 10/10/1999 10:58:38  
Date Last Updated: 05/04/2002 08:27:13  
Staff Id Who Did The Last Update: TANKS

Tank:

MPCA Tank Number: 002  
Tank Registration Date: 05/01/1991 00:00:00  
Tank Storage Capacity: 1000  
Tank Dual Use: N  
**Tank Status: Removed**  
Tank Stored Product: Fuel Oil  
Tank Construction Material: Bare/Paint/Asph Coat Steel  
Tank Cathodic Protection: None  
Piping Cathodic Protection: None  
Piping Material: Steel/Iron  
Second Contain Tank: Steel/Iron  
Second Contain Pipe: Not reported  
Tank Dispenser: Suction  
Above/ Under Ground: Under Ground  
AST Base Material: Not reported  
Piping Material Description: Not reported  
Unregulated Tank Registration Date: Not reported  
Heating Product Flag: Yes  
Haz Waste Generator Id: Not reported  
Product Replaced Date: Not reported  
Sludge Disposal Facility: Not reported  
Comments: Not reported  
Date Added: 10/10/1999 10:57:13  
Date Last Updated: 09/24/2008 14:05:56  
Staff Id Who Did The Last Update: RSUCHAN  
In Compliance: Yes  
Serial Number: Not reported

Tank Action:

MPCA Tank Number: 002  
Above Or Underground: Under Ground  
Tank Action ID: 850739



Map ID  
Direction  
Distance  
Elevation

MAP FINDINGS

Site

Database(s)

EDR ID Number  
EPA ID Number

**RED & WHITE TAXI (Continued)**

**U003920574**

Contractor Number: 98  
Supervisor Number: Not reported  
Tank Action: Remove Tank  
Action Date: 04/15/1991 00:00:00  
Action Date Unknown: Not reported  
Corrosion Expert Name: Not reported  
Lab Flag: N  
Date Added: 05/05/2000 08:31:12  
Date Last Updated: 05/04/2002 08:27:13  
Staff Id Who Did The Last Update: TANKS

MPCA Tank Number: 002  
Above Or Underground: Under Ground  
Tank Action ID: 841335  
Contractor Number: Not reported  
Supervisor Number: Not reported  
Tank Action: Install Tank  
Action Date: 01/01/1901 00:00:00  
Action Date Unknown: Not reported  
Corrosion Expert Name: Not reported  
Lab Flag: Not reported  
Date Added: 05/05/2000 08:31:54  
Date Last Updated: 05/04/2002 08:27:13  
Staff Id Who Did The Last Update: TANKS

Tank Compartment:

MPCA Tank Number: 002  
Above Or Underground: Under Ground  
Compartment Number: 1  
Tank Stored Product Code: 13  
Tank Stored Product Desc: FUEL OIL  
Compartment Cap: 1000  
Heating: Unknown  
Other Desc: Not reported  
Date Added: 10/10/1999 10:58:38  
Date Last Updated: 05/04/2002 08:27:13  
Staff Id Who Did The Last Update: TANKS

Tab site:

Program Interest Id: 203335  
Above Or Underground: Both  
Facility Code: 37  
Indian Reservation: No  
UST Registration Date: 05/01/1991 00:00:00  
AST Registration Date: 06/23/2003 00:00:00  
Date Added: 07/23/1992 19:11:05  
Date Last Updated: 07/28/2003 08:22:27  
Staff Id Who Did The Last Update: JHENRY  
Max Monthly Gallons: Not reported  
Vapor Recovery Installed: Unknown  
Vapor Notify Required: Unknown

Lat Long:

Program Id: 203335  
Latlong ID: 0

Map ID  
Direction  
Distance  
Elevation

MAP FINDINGS

Site

Database(s)

EDR ID Number  
EPA ID Number

**RED & WHITE TAXI (Continued)**

**U003920574**

Latitude Degrees: Not reported  
Latitude Minutes: Not reported  
Latitude Seconds: Not reported  
Longitude Degrees: Not reported  
Longitude Minutes: Not reported  
Longitude Seconds: Not reported  
Collection Date: Not reported  
LatLong Description: Not reported  
TMSP Added: 01/26/2013 16:09:28  
Date Last Updated: 01/26/2013 16:09:28  
Staff Id Last Updated: JBRANDO  
Coord Source Type: Not reported  
Org Name Source: Not reported

Program Id: 203335  
Latlong ID: 70998  
Latitude Degrees: 44  
Latitude Minutes: 57  
Latitude Seconds: 45.83  
Longitude Degrees: -93  
Longitude Minutes: 15  
Longitude Seconds: 38.43  
Collection Date: 03/16/2010 18:56:42  
LatLong Description: Site along road used for address match  
TMSP Added: 10/24/2001 00:00:00  
Date Last Updated: 03/16/2010 21:21:08  
Staff Id Last Updated: MAPT\_NC  
Coord Source Type: 2  
Org Name Source: MPCA

**AST:**

**Tank:**

MPCA Tank Number: 1001  
Tank Registration Date: 06/23/2003 00:00:00  
Tank Dual Use: N  
Tank Storage Capacity: 250  
Tank Status: Active  
Tank Stored Product: Used Or Waste Oil  
Tank Construction Material: Bare/Paint/Asph Coat Steel  
Tank Cathodic Protection: Internal Inspection  
Piping Cathodic Protection: Not reported  
Piping Material: Not reported  
Second Contain Tank: Not reported  
Second Contain Pipe: Not reported  
Tank Dispenser: Not reported  
Above/Under Ground: Above Ground  
Serial Number: Not reported  
Date Added: 07/28/2003 08:23:32  
Date Last Updated: 09/24/2008 14:05:56  
AST Base Material: Concrete Slab  
Piping Material Desc: Not reported  
Unregulated Tank Registration Date: Not reported  
Compartmental Tank Flag: Not reported  
Heating Product Flag: Not reported  
HazWaste Generator Id: Not reported  
Product Replaced Date: Not reported

Map ID  
Direction  
Distance  
Elevation

MAP FINDINGS

Site

Database(s)

EDR ID Number  
EPA ID Number

**RED & WHITE TAXI (Continued)**

**U003920574**

Sludge Disposal Facility: Not reported  
Comments: Not reported  
Staff Id Who Did The Last Update: RSUCHAN  
In Compliance: Yes

Tank Action:

MPCA Tank Number: 1001  
Above Or Underground: Above Ground  
Tank Action ID: 880921  
Contractor Number: Not reported  
Supervisor Number: Not reported  
Tank Action: Install Tank  
Action Date: 06/01/1985 00:00:00  
Action Date Unknown: Not reported  
Corrosion Expert Name: Not reported  
Lab Flag: Not reported  
Date Added: 07/28/2003 08:24:37  
Date Last Updated: 07/28/2003 08:24:37  
Staff Id Who Did The Last Update: JHENRY

Tank Compartment:

MPCA Tank Number: 1001  
Above Or Underground: Above Ground  
Compartment Number: 1  
Tank Stored Product Code: 24  
Tank Stored Product Desc: Not reported  
Compartment Cap: 250  
Heating: No  
Other Desc: Not reported  
Date Added: 07/28/2003 08:23:32  
Date Last Updated: 07/28/2003 08:23:32  
Staff Id Who Did The Last Update: JHENRY

Tab site:

Program Interest Id: 203335  
Above Or Underground: Both  
Facility Code: 37  
Indian Reservation: No  
UST Registration Date: 05/01/1991 00:00:00  
AST Registration Date: 06/23/2003 00:00:00  
Date Added: 07/23/1992 19:11:05  
Date Last Updated: 07/28/2003 08:22:27  
Staff Id Who Did The Last Update: JHENRY  
Max Monthly Gallons: Not reported  
Vapor Recovery Installed: Unknown  
Vapor Notify Required: Unknown

Lat Long:

Program Id: 203335  
Latlong ID: 0  
Latitude Degrees: Not reported  
Latitude Minutes: Not reported  
Latitude Seconds: Not reported  
Longitude Degrees: Not reported  
Longitude Minutes: Not reported

Map ID  
Direction  
Distance  
Elevation

MAP FINDINGS

Site

Database(s)

EDR ID Number  
EPA ID Number

**RED & WHITE TAXI (Continued)**

**U003920574**

Longitude Seconds: Not reported  
Collection Date: Not reported  
LatLong Description: Not reported  
TMSP Added: 01/26/2013 16:09:28  
Date Last Updated: 01/26/2013 16:09:28  
Staff Id Last Updated: JBRANDO  
Coord Source Type: Not reported  
Org Name Source: Not reported

Program Id: 203335  
Latlong ID: 70998  
Latitude Degrees: 44  
Latitude Minutes: 57  
Latitude Seconds: 45.83  
Longitude Degrees: -93  
Longitude Minutes: 15  
Longitude Seconds: 38.43  
Collection Date: 03/16/2010 18:56:42  
LatLong Description: Site along road used for address match  
TMSP Added: 10/24/2001 00:00:00  
Date Last Updated: 03/16/2010 21:21:08  
Staff Id Last Updated: MAPT\_NC  
Coord Source Type: 2  
Org Name Source: MPCA

**MN Financial Assurance 1:**

PROGRAM ID: 203335  
Township Name: Not reported  
Region: 1  
Interest Type: Tank site  
ADDR ID: 101600  
Interest Telephone: NO CORE PI PH.  
Preferred ID: 14717  
Interest Start Date: 07/23/1992  
Interest End Date: Not reported  
Activity Flag: Y  
TMSP Added: 03/24/2006  
TMSP Last Update: 03/24/2006 10:44:01  
Staff ID Last Update: TALES  
Source: CORE  
Source ID: 72587  
Country Code: USA  
FOR State: Not reported  
FOR Zone: Not reported  
FIPS County Code: 053  
Comments: Not reported

PROGRAM ID: 203335  
Township Name: Not reported  
Region: 1  
Interest Type: Deleted Tank Site  
ADDR ID: 174461  
Interest Telephone: 6128712785  
Preferred ID: 14717  
Interest Start Date: 07/23/1992  
Interest End Date: Not reported  
Activity Flag: Y

Map ID  
Direction  
Distance  
Elevation

MAP FINDINGS

Site

Database(s)

EDR ID Number  
EPA ID Number

RED & WHITE TAXI (Continued)

U003920574

TMSP Added: 07/23/1992  
TMSP Last Update: 03/24/2006 10:44:01  
Staff ID Last Update: RSUCHAN  
Source: TALES  
Source ID: 0  
Country Code: USA  
FOR State: Not reported  
FOR Zone: None  
FIPS County Code: 053  
Comments: Not reported

Latitude Longitude:

Program Id: 203335  
Lat/Long ID: 0  
Latitude Degrees: Not reported  
Latitude Minutes: Not reported  
Latitude Seconds: Not reported  
Longitude Degrees: Not reported  
Longitude Minutes: Not reported  
Longitude Seconds: Not reported  
Collection Date: Not reported  
Lat/Long Description: Not reported  
TMSP Added: 01/26/2013 16:09:28  
TMSP Last Update: 01/26/2013 16:09:28  
Staff ID Last Update: JBRANDO  
Coord Source Type: Not reported  
Org Name Source: Not reported  
Coord Coll Meth: Not reported  
Map Scale Code: Not reported  
Source: TALES  
Site ID: 72587  
Spatial ID: 51065072

Program Id: 203335  
Lat/Long ID: 70998  
Latitude Degrees: 44  
Latitude Minutes: 57  
Latitude Seconds: 45.83  
Longitude Degrees: -93  
Longitude Minutes: 15  
Longitude Seconds: 38.43  
Collection Date: 03/16/2010 18:56:42  
Lat/Long Description: Site along road used for address match  
TMSP Added: 10/24/2001 00:00:00  
TMSP Last Update: 03/16/2010 21:21:08  
Staff ID Last Update: MAPT\_NC  
Coord Source Type: 2  
Org Name Source: MPCA  
Coord Coll Meth: A1  
Map Scale Code: N  
Source: CORE  
Site ID: 72587  
Spatial ID: 51065072

Tab Site:

Program Id: 203335

Map ID  
Direction  
Distance  
Elevation

MAP FINDINGS

Site

Database(s)

EDR ID Number  
EPA ID Number

**RED & WHITE TAXI (Continued)**

**U003920574**

Facility Code: 37  
Above or Under Code: 3  
Indian Reservation: N  
Ust Registration Date: 05/01/1991 00:00:00  
Ast Registration Date: 06/23/2003 00:00:00  
TMSP Added: 07/23/1992 19:11:05  
TMSP Last Update: 07/28/2003 08:22:27  
Staff ID Last Update: JHENRY  
Max Monthly Gallons: Not reported  
Vapor Recovery Installed: U  
Vapor Notif Required: U

WIMN:

Legislative District: 62A  
Status: Active  
Latitude: 44.96275555  
Longitude: -93.26065769  
Coordinate Collection Method: Address Matching House Number  
Activity: Multiple Activities  
MPCA Id: Multiple Activities  
Major Watershed: Mississippi River - Twin Cities

[Click here to access Minnesota Pollution Control Agency:](#)

130  
West  
1/4-1/2  
0.320 mi.  
1691 ft.

**GLOBAL PHARMACY**  
**811 E 24TH ST**  
**MINNEAPOLIS, MN 55404**

**WIMN S110432176**  
**N/A**

**Relative:**  
**Higher**

WIMN:

Legislative District: 62A  
Status: Inactive  
Latitude: 44.95905513  
Longitude: -93.26239425  
Coordinate Collection Method: Address Matching House Number  
Activity: Hazardous Waste, Small to Minimal QG  
MPCA Id: MNS000152827  
Major Watershed: Mississippi River - Twin Cities

**Actual:**  
**861 ft.**

[Click here to access Minnesota Pollution Control Agency:](#)

Z131  
SSE  
1/4-1/2  
0.322 mi.  
1699 ft.

**M & W AUTO REPAIR**  
**1515 E 26TH ST**  
**MINNEAPOLIS, MN**  
**Site 1 of 3 in cluster Z**

**FINDS 1005886935**  
**WIMN N/A**

**Relative:**  
**Higher**

FINDS:

Registry ID: 110008669324  
Environmental Interest/Information System  
MN-DELTA (Minnesota - Permitting, Compliance, And Enforcement Information Management System) facilitates the issuance of permits and

**Actual:**  
**858 ft.**

Map ID  
 Direction  
 Distance  
 Elevation

MAP FINDINGS

Site

Database(s)

EDR ID Number  
 EPA ID Number

**M & W AUTO REPAIR (Continued)**

**1005886935**

manages compliance.

WIMN:

Legislative District: 62A  
 Status: Inactive  
 Latitude: 44.95547755  
 Longitude: -93.25275662  
 Coordinate Collection Method: Address Matching House Number  
 Activity: Hazardous Waste, Small to Minimal QG  
 MPCA Id: PW5103024163  
 Major Watershed: Mississippi River - Twin Cities

[Click here to access Minnesota Pollution Control Agency:](#)

Y132  
 NW  
 1/4-1/2  
 0.326 mi.  
 1722 ft.

**APARTMENT BLD 907  
 907 W FRANKLIN AVE  
 MINNEAPOLIS, MN 55404**

**Site 2 of 3 in cluster Y**

**UST U003661857  
 WIMN N/A  
 Financial Assurance**

**Relative:  
 Lower**

UST:

Tank:

**Actual:  
 851 ft.**

MPCA Tank Number: 001  
 Tank Registration Date: 08/13/1999 00:00:00  
 Tank Storage Capacity: 4000  
 Tank Dual Use: N  
**Tank Status: Removed**  
 Tank Stored Product: Fuel Oil  
 Tank Construction Material: Bare/Paint/Asph Coat Steel  
 Tank Cathodic Protection: None  
 Piping Cathodic Protection: None  
 Piping Material: Steel/Iron  
 Second Contain Tank: Steel/Iron  
 Second Contain Pipe: Not reported  
 Tank Dispenser: Suction  
 Above/ Under Ground: Under Ground  
 AST Base Material: Not reported  
 Piping Material Description: Not reported  
 Unregulated Tank Registration Date: Not reported  
 Heating Product Flag: Yes  
 Haz Waste Generator Id: Not reported  
 Product Replaced Date: Not reported  
 Sludge Disposal Facility: DEAN'S TANK  
 Comments: Not reported  
 Date Added: 10/10/1999 10:57:15  
 Date Last Updated: 09/24/2008 14:08:58  
 Staff Id Who Did The Last Update: RSUCHAN  
 In Compliance: Yes  
 Serial Number: Not reported

Tank Action:

MPCA Tank Number: 001  
 Above Or Underground: Under Ground  
 Tank Action ID: 845416  
 Contractor Number: 475  
 Supervisor Number: 7112

Map ID  
Direction  
Distance  
Elevation

MAP FINDINGS

Site

Database(s)

EDR ID Number  
EPA ID Number

**APARTMENT BLD 907 (Continued)**

**U003661857**

Tank Action: Remove Tank  
Action Date: 08/02/1999 00:00:00  
Action Date Unknown: Not reported  
Corrosion Expert Name: Not reported  
Lab Flag: Not reported  
Date Added: 05/05/2000 08:31:51  
Date Last Updated: 05/04/2002 08:56:19  
Staff Id Who Did The Last Update: TANKS

Tank Compartment:  
MPCA Tank Number: 001  
Above Or Underground: Under Ground  
Compartment Number: 1  
Tank Stored Product Code: 13  
Tank Stored Product Desc: FUEL OIL  
Compartment Cap: 4000  
Heating: No  
Other Desc: Not reported  
Date Added: 10/10/1999 10:58:39  
Date Last Updated: 05/04/2002 08:56:19  
Staff Id Who Did The Last Update: TANKS

Tab site:  
Program Interest Id: 212072  
Above Or Underground: Under Ground  
Facility Code: 8  
Indian Reservation: No  
UST Registration Date: 08/13/1999 00:00:00  
AST Registration Date: Not reported  
Date Added: 08/31/1999 11:38:51  
Date Last Updated: 05/23/2003 09:21:05  
Staff Id Who Did The Last Update: SYS  
Max Monthly Gallons: Not reported  
Vapor Recovery Installed: Unknown  
Vapor Notify Required: Unknown

Lat Long:  
Program Id: 212072  
Latlong ID: 170894  
Latitude Degrees: 44  
Latitude Minutes: 57  
Latitude Seconds: 45.51  
Longitude Degrees: -93  
Longitude Minutes: 15  
Longitude Seconds: 39.42  
Collection Date: 03/29/2010 17:52:52  
LatLong Description: Not reported  
TMSP Added: 03/29/2010 19:02:58  
Date Last Updated: 03/29/2010 19:02:58  
Staff Id Last Updated: MAPT\_NC  
Coord Source Type: Not reported  
Org Name Source: Not reported

WIMN:



Map ID  
Direction  
Distance  
Elevation

MAP FINDINGS

Site

Database(s)

EDR ID Number  
EPA ID Number

**APARTMENT BLD 907 (Continued)**

**U003661857**

Legislative District: 62A  
Status: Inactive  
Latitude: 44.96264390  
Longitude: -93.26095173  
Coordinate Collection Method: Address Matching House Number  
Activity: Tank Site  
MPCA Id: 21303  
Major Watershed: Mississippi River - Twin Cities

[Click here to access Minnesota Pollution Control Agency:](#)

MN Financial Assurance 1:

PROGRAM ID: 212072  
Township Name: Not reported  
Region: 1  
Interest Type: Deleted Tank Site  
ADDR ID: 210493  
Interest Telephone: Not reported  
Preferred ID: 21303  
Interest Start Date: 08/31/1999  
Interest End Date: Not reported  
Activity Flag: Not reported  
TMSP Added: 08/31/1999  
TMSP Last Update: 09/14/2006 13:37:04  
Staff ID Last Update: RSUCHAN  
Source: TALES  
Source ID: 0  
Country Code: USA  
FOR State: Not reported  
FOR Zone: Not reported  
FIPS County Code: 053  
Comments: Not reported

PROGRAM ID: 212072  
Township Name: Fort Snelling  
Region: 1  
Interest Type: Tank site  
ADDR ID: 210493  
Interest Telephone: NO CORE PI PH.  
Preferred ID: 21303  
Interest Start Date: 08/31/1999  
Interest End Date: Not reported  
Activity Flag: N  
TMSP Added: 09/14/2006  
TMSP Last Update: 09/14/2006 13:37:04  
Staff ID Last Update: RSUCHAN  
Source: CORE  
Source ID: 231045  
Country Code: USA  
FOR State: Not reported  
FOR Zone: Not reported  
FIPS County Code: 053  
Comments: Not reported

Latitude Longitude:

Program Id: 212072

Map ID  
 Direction  
 Distance  
 Elevation

MAP FINDINGS

Site

Database(s)

EDR ID Number  
 EPA ID Number

**APARTMENT BLD 907 (Continued)**

**U003661857**

Lat/Long ID: 170894  
 Latitude Degrees: 44  
 Latitude Minutes: 57  
 Latitude Seconds: 45.51  
 Longitude Degrees: -93  
 Longitude Minutes: 15  
 Longitude Seconds: 39.42  
 Collection Date: 03/29/2010 17:52:52  
 Lat/Long Description: Not reported  
 TMSP Added: 03/29/2010 19:02:58  
 TMSP Last Update: 03/29/2010 19:02:58  
 Staff ID Last Update: MAPT\_NC  
 Coord Source Type: Not reported  
 Org Name Source: Not reported  
 Coord Coll Meth: A1  
 Map Scale Code: Not reported  
 Source: CORE  
 Site ID: 231045  
 Spatial ID: 51436207

Tab Site:

Program Id: 212072  
 Facility Code: 8  
 Above or Under Code: 2  
 Indian Reservation: N  
 Ust Registration Date: 08/13/1999 00:00:00  
 Ast Registration Date: Not reported  
 TMSP Added: 08/31/1999 11:38:51  
 TMSP Last Update: 05/23/2003 09:21:05  
 Staff ID Last Update: SYS  
 Max Monthly Gallons: Not reported  
 Vapor Recovery Installed: U  
 Vapor Notif Required: U

**AA133**  
**West**  
**1/4-1/2**  
**0.327 mi.**  
**1727 ft.**

**OUR SAVIORS LUTHERAN CHURCH**  
**2315 CHICAGO AVE S**  
**MINNEAPOLIS, MN 55415**  
**Site 1 of 2 in cluster AA**

**LUST** **U003186178**  
**UST** **N/A**  
**WIMN**  
**Financial Assurance**

**Relative:**  
**Higher**

LUST:

Leak ID: 9480  
 MNPCA ID: 222012  
 Site ID: 226862  
 Source: CORE  
 Interest Type: Leak Site  
 Interest Phone: NO CORE PI PH.  
 Interest Start Date: 05/06/1999 00:00:00  
 Interest End Date: Not reported  
 Release Discovered Date: 07/18/1996  
 Leak Reported Date: 07/18/1996  
 Leak Site: Leak Site - Tank and Petroleum Contamination  
 File Archive Box: 06  
 File Archive Lot: 01/124  
 Soil Digout Date: 07/18/1996  
 Cubic Yards Excavated: 0

**Actual:**  
**861 ft.**

Map ID  
Direction  
Distance  
Elevation

MAP FINDINGS

Site

Database(s)

EDR ID Number  
EPA ID Number

**OUR SAVIORS LUTHERAN CHURCH (Continued)**

**U003186178**

Conditional Closure Date: Not reported  
**Complete Site Closure Date: 11/03/1998 00:00:00**  
Contaminated Soils Remaining: Unknown  
Enforcement Action Begin Date: 07/29/1996  
Lust Trust Eligible: No  
Offsite Contamination: Unknown  
Reimbursement Awarded: No  
Std Letter Response Date: 07/31/1996  
Surface Water Impact: Unknown  
Utility Project Flag: No  
TMSP Added: 12/04/1999 14:03:50  
TMSP Last Update: 10/30/2013 12:58:24  
Staff Id Last Update: BSCHULL  
Release From AST: No  
Release From UST: No  
Tank Registration Status Code: U  
VPIC Application Date: Not reported  
VPIC Acres: Not reported  
Addr Id: 280507  
Township Name: Fort Snelling  
Active Flag: No  
Country Code: USA  
Foreign State: Not reported  
Foreign Zone: Not reported  
State County Code: MN  
Vapor Intrusion Checked Flag: Not reported  
Soil Gas Data Collected Flag: Not reported  
Soil Gas Action Level Flag: Not reported  
Sub Slab Sample Collected Flag: Not reported  
Indoor Air Collected Flag: Not reported  
Vapor Intrusion Action Flag: Not reported  
Vapor Intrusion Comments: Not reported  
Soil Gas Data Comments: Not reported  
Comments: Not reported

Leak GW Info:  
MN PCA ID: 222012  
Dw Supply Contam: Not reported  
Free Product Observed: Not reported  
Free Product Thickness: Not reported  
Ground Water Contam: Not reported  
GW Cleanup Goal: 0  
Gw Exceeds Cleanup Goal: Not reported  
Cleanup Goal Achieved: Not reported  
Water Supply Exceeds Ral: Not reported  
Well Type Code: Not reported  
Impacted Aquifer Code: Not reported  
TMSP Added: 12/04/1999 14:07:33  
TMSP Last Update: 11/04/2003 12:57:08  
Staff Id Last Update: RSUCHAN  
Mtbe Present Now: Not reported  
Mtbe Present Historically: Not reported  
Mtbe High Ug Per Liter Char: Not reported  
Mtbe High Ug Per Liter Numb: Not reported  
Mtbe High Level Date: Not reported  
Free Product At Close: Not reported  
Staff Id Ass: Not reported  
PWS Well: Not reported

Map ID  
Direction  
Distance  
Elevation

MAP FINDINGS

Site

Database(s)

EDR ID Number  
EPA ID Number

**OUR SAVIORS LUTHERAN CHURCH (Continued)**

**U003186178**

Prot Flag: Not reported  
Sens Flag: Not reported  
Leak Product Released:  
MN PCA ID: 222012  
Prod Released Sequence Id: 323391  
Leak Product: Fuel Oil 1 and 2  
Tmsp Added: 12/04/1999 14:04:35  
Tmsp Last\_updt: 05/04/2002 09:32:19  
Staff Id Last Updt: TANKS

UST:

Tank:

MPCA Tank Number: 001  
Tank Registration Date: 08/09/1996 00:00:00  
Tank Storage Capacity: 2000  
Tank Dual Use: N  
**Tank Status: Removed**  
Tank Stored Product: Fuel Oil  
Tank Construction Material: Bare/Paint/Asph Coat Steel  
Tank Cathodic Protection: None  
Piping Cathodic Protection: None  
Piping Material: Steel/Iron  
Second Contain Tank: Steel/Iron  
Second Contain Pipe: Not reported  
Tank Dispenser: Suction  
Above/ Under Ground: Under Ground  
AST Base Material: Not reported  
Piping Material Description: Not reported  
Unregulated Tank Registration Date: 07/10/1996 00:00:00  
Heating Product Flag: Yes  
Haz Waste Generator Id: MND022888143  
Product Replaced Date: Not reported  
Sludge Disposal Facility: DETERMAN TANK & WELDING  
Comments: Not reported  
Date Added: 10/10/1999 10:57:00  
Date Last Updated: 09/24/2008 14:08:05  
Staff Id Who Did The Last Update: RSUCHAN  
In Compliance: Yes  
Serial Number: Not reported

Tank Action:

MPCA Tank Number: 001  
Above Or Underground: Under Ground  
Tank Action ID: 846788  
Contractor Number: 267  
Supervisor Number: 6042  
Tank Action: Remove Tank  
Action Date: 07/18/1996 00:00:00  
Action Date Unknown: Not reported  
Corrosion Expert Name: Not reported  
Lab Flag: N  
Date Added: 05/05/2000 08:31:12  
Date Last Updated: 05/04/2002 08:38:44  
Staff Id Who Did The Last Update: TANKS

MPCA Tank Number: 001

Map ID  
Direction  
Distance  
Elevation

MAP FINDINGS

Site

Database(s)

EDR ID Number  
EPA ID Number

**OUR SAVIORS LUTHERAN CHURCH (Continued)**

**U003186178**

Above Or Underground: Under Ground  
Tank Action ID: 834722  
Contractor Number: Not reported  
Supervisor Number: Not reported  
Tank Action: Install Tank  
Action Date: 01/01/1900 00:00:00  
Action Date Unknown: Not reported  
Corrosion Expert Name: Not reported  
Lab Flag: Not reported  
Date Added: 05/05/2000 08:31:58  
Date Last Updated: 05/04/2002 08:38:44  
Staff Id Who Did The Last Update: TANKS

Tank Compartment:

MPCA Tank Number: 001  
Above Or Underground: Under Ground  
Compartment Number: 1  
Tank Stored Product Code: 13  
Tank Stored Product Desc: FUEL OIL  
Compartment Cap: 2000  
Heating: No  
Other Desc: Not reported  
Date Added: 10/10/1999 10:58:26  
Date Last Updated: 05/04/2002 08:38:44  
Staff Id Who Did The Last Update: TANKS

Install Remove:

MPCA Tank Number: 001  
Number of Dispensers: Not reported  
Tank Construction Material Code: 1  
Piping Material: 1  
Piping Material Desc: STEEL/IRON  
Total Tank Capacity Quantity: 10000  
Staff Id Who Did The Last Update: TANKS  
INSREM Product: Fuel Oil  
INSREM Product Description: FUEL OIL  
INSREM Action ID: 386048  
INSREM Action: Remove Tank And Pipe  
Action Completed Date: Not reported  
Date Added: 10/10/1999 11:03:00  
Date Last Updated: 05/04/2002 08:38:44

Tab site:

Program Interest Id: 206767  
Above Or Underground: Under Ground  
Facility Code: 43  
Indian Reservation: No  
UST Registration Date: 08/09/1996 00:00:00  
AST Registration Date: Not reported  
Date Added: 07/18/1996 15:56:21  
Date Last Updated: 05/23/2003 09:21:03  
Staff Id Who Did The Last Update: SYS  
Max Monthly Gallons: Not reported  
Vapor Recovery Installed: Unknown  
Vapor Notify Required: Unknown

Map ID  
Direction  
Distance  
Elevation

MAP FINDINGS

Site

Database(s)

EDR ID Number  
EPA ID Number

**OUR SAVIORS LUTHERAN CHURCH (Continued)**

**U003186178**

Lat Long:  
Program Id: 206767  
Latlong ID: 172223  
Latitude Degrees: 44  
Latitude Minutes: 58  
Latitude Seconds: 30.02  
Longitude Degrees: -93  
Longitude Minutes: 15  
Longitude Seconds: 25.78  
Collection Date: 04/19/2010 17:54:17  
LatLong Description: Not reported  
TMSP Added: 03/29/2010 19:03:29  
Date Last Updated: 04/19/2010 19:05:44  
Staff Id Last Updated: MAPT\_NC  
Coord Source Type: Not reported  
Org Name Source: Not reported

WIMN:  
Legislative District: 59B  
Status: Inactive  
Latitude: 44.97500800  
Longitude: -93.25716300  
Coordinate Collection Method: Zip Code Centroid  
Activity: Multiple Activities  
MPCA Id: Multiple Activities  
Major Watershed: Mississippi River - Twin Cities

[Click here to access Minnesota Pollution Control Agency:](#)

MN Financial Assurance 1:  
PROGRAM ID: 206767  
Township Name: Not reported  
Region: 1  
Interest Type: Deleted Tank Site  
ADDR ID: 280507  
Interest Telephone: 6128795390  
Preferred ID: 19720  
Interest Start Date: 07/18/1996  
Interest End Date: Not reported  
Activity Flag: Not reported  
TMSP Added: 07/18/1996  
TMSP Last Update: 09/13/2006 12:12:54  
Staff ID Last Update: RSUCHAN  
Source: TALES  
Source ID: 0  
Country Code: USA  
FOR State: Not reported  
FOR Zone: Not reported  
FIPS County Code: 053  
Comments: Not reported  
  
PROGRAM ID: 206767  
Township Name: Fort Snelling  
Region: 1  
Interest Type: Tank site  
ADDR ID: 280507

Map ID  
Direction  
Distance  
Elevation

MAP FINDINGS

Site

Database(s)

EDR ID Number  
EPA ID Number

**OUR SAVIORS LUTHERAN CHURCH (Continued)**

**U003186178**

Interest Telephone: NO CORE PI PH.  
Preferred ID: 19720  
Interest Start Date: 07/18/1996  
Interest End Date: Not reported  
Activity Flag: N  
TMSP Added: 09/13/2006  
TMSP Last Update: 09/13/2006 12:12:54  
Staff ID Last Update: RSUCHAN  
Source: CORE  
Source ID: 226862  
Country Code: USA  
FOR State: Not reported  
FOR Zone: Not reported  
FIPS County Code: 053  
Comments: Not reported

PROGRAM ID: 222012  
Township Name: Fort Snelling  
Region: 1  
Interest Type: Leak Site  
ADDR ID: 280507  
Interest Telephone: NO CORE PI PH.  
Preferred ID: 9480  
Interest Start Date: 05/06/1999  
Interest End Date: Not reported  
Activity Flag: N  
TMSP Added: 11/29/2006  
TMSP Last Update: 11/29/2006 07:23:46  
Staff ID Last Update: RSUCHAN  
Source: CORE  
Source ID: 226862  
Country Code: USA  
FOR State: Not reported  
FOR Zone: Not reported  
FIPS County Code: 053  
Comments: Not reported

PROGRAM ID: 222012  
Township Name: Not reported  
Region: 1  
Interest Type: Deleted Leak Site  
ADDR ID: 280507  
Interest Telephone: 6128795390  
Preferred ID: 9480  
Interest Start Date: 05/06/1999  
Interest End Date: Not reported  
Activity Flag: Not reported  
TMSP Added: 12/04/1999  
TMSP Last Update: 11/29/2006 07:23:46  
Staff ID Last Update: RSUCHAN  
Source: TALES  
Source ID: 0  
Country Code: USA  
FOR State: Not reported  
FOR Zone: Not reported  
FIPS County Code: 053  
Comments: Not reported

Map ID  
Direction  
Distance  
Elevation

MAP FINDINGS

Site

Database(s)

EDR ID Number  
EPA ID Number

**OUR SAVIORS LUTHERAN CHURCH (Continued)**

**U003186178**

Latitude Longitude:  
Program Id: 222012  
Lat/Long ID: 7948  
Latitude Degrees: 44  
Latitude Minutes: 57  
Latitude Seconds: 35.6004  
Longitude Degrees: -93  
Longitude Minutes: 15  
Longitude Seconds: 44.7093  
Collection Date: Not reported  
Lat/Long Description: Not reported  
TMSP Added: 08/03/2004 12:34:11  
TMSP Last Update: 08/03/2004 12:34:11  
Staff ID Last Update: RSUCHAN  
Coord Source Type: Not reported  
Org Name Source: Not reported  
Coord Coll Meth: AU  
Map Scale Code: Not reported  
Source: TALES  
Site ID: 226862  
Spatial ID: 51829730

Program Id: 222012  
Lat/Long ID: 172223  
Latitude Degrees: 44  
Latitude Minutes: 58  
Latitude Seconds: 30.02  
Longitude Degrees: -93  
Longitude Minutes: 15  
Longitude Seconds: 25.78  
Collection Date: 04/19/2010 17:54:17  
Lat/Long Description: Not reported  
TMSP Added: 03/29/2010 19:03:29  
TMSP Last Update: 04/19/2010 19:05:44  
Staff ID Last Update: MAPT\_NC  
Coord Source Type: Not reported  
Org Name Source: Not reported  
Coord Coll Meth: Z1  
Map Scale Code: Not reported  
Source: CORE  
Site ID: 226862  
Spatial ID: 51829730

Staff Name:  
Program Id: 222012  
Staff Sequence ID: 5942  
Staff Type: Not reported  
Staff Name: Not reported  
TMSP Added: 12/04/1999 14:04:02  
TMSP Last Update: 01/20/2012 10:39:35  
Staff ID Last Update: RSUCHAN  
Last Name: Not reported  
First Name: Not reported  
Middle Initial: Not reported  
Functional Area Code: RRS  
Staff ID Number: 4114



Map ID  
Direction  
Distance  
Elevation

MAP FINDINGS

Site

Database(s)

EDR ID Number  
EPA ID Number

**OUR SAVIORS LUTHERAN CHURCH (Continued)**

**U003186178**

Program Id: 222012  
Staff Sequence ID: 21200  
Staff Type: Not reported  
Staff Name: Not reported  
TMSP Added: 12/04/1999 14:04:18  
TMSP Last Update: 01/20/2012 10:39:36  
Staff ID Last Update: RSUCHAN  
Last Name: Not reported  
First Name: Not reported  
Middle Initial: Not reported  
Functional Area Code: LPM  
Staff ID Number: 3358

Latitude Longitude:

Program Id: 206767  
Lat/Long ID: 172223  
Latitude Degrees: 44  
Latitude Minutes: 58  
Latitude Seconds: 30.02  
Longitude Degrees: -93  
Longitude Minutes: 15  
Longitude Seconds: 25.78  
Collection Date: 04/19/2010 17:54:17  
Lat/Long Description: Not reported  
TMSP Added: 03/29/2010 19:03:29  
TMSP Last Update: 04/19/2010 19:05:44  
Staff ID Last Update: MAPT\_NC  
Coord Source Type: Not reported  
Org Name Source: Not reported  
Coord Coll Meth: Z1  
Map Scale Code: Not reported  
Source: CORE  
Site ID: 226862  
Spatial ID: 51427116

Tab Site:

Program Id: 206767  
Facility Code: 43  
Above or Under Code: 2  
Indian Reservation: N  
Ust Registration Date: 08/09/1996 00:00:00  
Ast Registration Date: Not reported  
TMSP Added: 07/18/1996 15:56:21  
TMSP Last Update: 05/23/2003 09:21:03  
Staff ID Last Update: SYS  
Max Monthly Gallons: Not reported  
Vapor Recovery Installed: U  
Vapor Notif Required: U

Map ID  
Direction  
Distance  
Elevation

MAP FINDINGS

Site

Database(s)

EDR ID Number  
EPA ID Number

AA134 PHILLPS COMMUNITY SCHOOL  
West 2300 CHICAGO AVE  
1/4-1/2 MINNEAPOLIS, MN 55404  
0.329 mi.  
1736 ft. Site 2 of 2 in cluster AA

UST U003995523  
WIMN N/A  
Financial Assurance

Relative:  
Higher

UST:

Tank:

Actual:  
861 ft.

MPCA Tank Number: 001  
Tank Registration Date: 02/28/1986 00:00:00  
Tank Storage Capacity: 25000  
Tank Dual Use: N  
**Tank Status: Removed**  
Tank Stored Product: Fuel Oil  
Tank Construction Material: Bare/Paint/Asph Coat Steel  
Tank Cathodic Protection: None  
Piping Cathodic Protection: None  
Piping Material: Steel/Iron  
Second Contain Tank: Steel/Iron  
Second Contain Pipe: Not reported  
Tank Dispenser: Suction  
Above/ Under Ground: Under Ground  
AST Base Material: Not reported  
Piping Material Description: Not reported  
Unregulated Tank Registration Date: Not reported  
Heating Product Flag: Yes  
Haz Waste Generator Id: Not reported  
Product Replaced Date: Not reported  
Sludge Disposal Facility: Not reported  
Comments: Not reported  
Date Added: 10/10/1999 10:56:38  
Date Last Updated: 01/07/2013 10:36:33  
Staff Id Who Did The Last Update: RSUCHAN  
In Compliance: Yes  
Serial Number: Not reported

Tank Action:

MPCA Tank Number: 001  
Above Or Underground: Under Ground  
Tank Action ID: 893945  
Contractor Number: Not reported  
Supervisor Number: Not reported  
Tank Action: Remove Tank  
Action Date: 09/07/1990 00:00:00  
Action Date Unknown: Not reported  
Corrosion Expert Name: Not reported  
Lab Flag: Not reported  
Date Added: 05/04/2005 15:59:05  
Date Last Updated: 05/04/2005 15:59:05  
Staff Id Who Did The Last Update: JHENRY

MPCA Tank Number: 001  
Above Or Underground: Under Ground  
Tank Action ID: 290101  
Contractor Number: Not reported  
Supervisor Number: Not reported  
Tank Action: Install Tank  
Action Date: 01/01/1949 00:00:00  
Action Date Unknown: Not reported

Map ID  
Direction  
Distance  
Elevation

MAP FINDINGS

Site

Database(s)

EDR ID Number  
EPA ID Number

PHILLPS COMMUNITY SCHOOL (Continued)

U003995523

Corrosion Expert Name: Not reported  
Lab Flag: Not reported  
Date Added: 05/05/2000 08:31:56  
Date Last Updated: 05/04/2002 07:45:55  
Staff Id Who Did The Last Update: TANKS

Tank Compartment:

MPCA Tank Number: 001  
Above Or Underground: Under Ground  
Compartment Number: 1  
Tank Stored Product Code: 13  
Tank Stored Product Desc: FUEL OIL  
Compartment Cap: 25000  
Heating: Unknown  
Other Desc: Not reported  
Date Added: 10/10/1999 10:58:06  
Date Last Updated: 05/04/2002 07:45:55  
Staff Id Who Did The Last Update: TANKS

Tank:

MPCA Tank Number: 002  
Tank Registration Date: 03/28/2005 00:00:00  
Tank Storage Capacity: 20000  
Tank Dual Use: N  
**Tank Status: Active**  
Tank Stored Product: Fuel Oil  
Tank Construction Material: STI-P3  
Tank Cathodic Protection: Anode  
Piping Cathodic Protection: Not reported  
Piping Material: Coated Steel  
Second Contain Tank: Coated Steel  
Second Contain Pipe: Not reported  
Tank Dispenser: Suction  
Above/ Under Ground: Under Ground  
AST Base Material: Not reported  
Piping Material Description: Not reported  
Unregulated Tank Registration Date: Not reported  
Heating Product Flag: Yes  
Haz Waste Generator Id: Not reported  
Product Replaced Date: Not reported  
Sludge Disposal Facility: Not reported  
Comments: Not reported  
Date Added: 05/04/2005 16:04:28  
Date Last Updated: 01/23/2013 19:06:44  
Staff Id Who Did The Last Update: JBRANDO  
In Compliance: Not reported  
Serial Number: Not reported

Tank Action:

MPCA Tank Number: 002  
Above Or Underground: Under Ground  
Tank Action ID: 893946  
Contractor Number: Not reported  
Supervisor Number: Not reported  
Tank Action: Install Tank  
Action Date: 02/28/1991 00:00:00

Map ID  
Direction  
Distance  
Elevation

MAP FINDINGS

Site

Database(s)

EDR ID Number  
EPA ID Number

**PHILLIPS COMMUNITY SCHOOL (Continued)**

**U003995523**

Action Date Unknown: Not reported  
Corrosion Expert Name: Not reported  
Lab Flag: Not reported  
Date Added: 05/04/2005 16:05:00  
Date Last Updated: 05/04/2005 16:05:00  
Staff Id Who Did The Last Update: JHENRY

Tank Compartment:

MPCA Tank Number: 002  
Above Or Underground: Under Ground  
Compartment Number: 1  
Tank Stored Product Code: 13  
Tank Stored Product Desc: Not reported  
Compartment Cap: 20000  
Heating: Yes  
Other Desc: Not reported  
Date Added: 05/04/2005 16:04:28  
Date Last Updated: 05/04/2005 16:04:28  
Staff Id Who Did The Last Update: JHENRY

Tab site:

Program Interest Id: 191277  
Above Or Underground: Under Ground  
Facility Code: 17  
Indian Reservation: No  
UST Registration Date: 02/28/1986 00:00:00  
AST Registration Date: Not reported  
Date Added: 07/23/1992 19:11:05  
Date Last Updated: 05/23/2003 09:21:00  
Staff Id Who Did The Last Update: SYS  
Max Monthly Gallons: Not reported  
Vapor Recovery Installed: Unknown  
Vapor Notify Required: Unknown

Lat Long:

Program Id: 191277  
Latlong ID: 0  
Latitude Degrees: Not reported  
Latitude Minutes: Not reported  
Latitude Seconds: Not reported  
Longitude Degrees: Not reported  
Longitude Minutes: Not reported  
Longitude Seconds: Not reported  
Collection Date: Not reported  
LatLong Description: Not reported  
TMSP Added: 02/03/2011 09:11:34  
Date Last Updated: 02/03/2011 09:11:34  
Staff Id Last Updated: RDULLIN  
Coord Source Type: Not reported  
Org Name Source: Not reported

Program Id: 191277  
Latlong ID: 168281  
Latitude Degrees: 44  
Latitude Minutes: 57

Map ID  
Direction  
Distance  
Elevation

MAP FINDINGS

Site

Database(s)

EDR ID Number  
EPA ID Number

**PHILLIPS COMMUNITY SCHOOL (Continued)**

**U003995523**

Latitude Seconds: 35.91  
Longitude Degrees: -93  
Longitude Minutes: 15  
Longitude Seconds: 47.53  
Collection Date: 12/17/2012 14:09:27  
LatLong Description: Not reported  
TMSP Added: 03/29/2010 18:50:17  
Date Last Updated: 12/17/2012 14:09:27  
Staff Id Last Updated: MAPTOOL  
Coord Source Type: Not reported  
Org Name Source: Not reported

**WIMN:**

Legislative District: 62A  
Status: Active  
Latitude: 44.95997717  
Longitude: -93.26320481  
Coordinate Collection Method: Digitized - Map Tool  
Activity: Tank Site  
MPCA Id: 1760  
Major Watershed: Mississippi River - Twin Cities

[Click here to access Minnesota Pollution Control Agency:](#)

**MN Financial Assurance 1:**

PROGRAM ID: 191277  
Township Name: Fort Snelling  
Region: 1  
Interest Type: Tank site  
ADDR ID: 436529  
Interest Telephone: NO CORE PI PH.  
Preferred ID: 1760  
Interest Start Date: 07/23/1992  
Interest End Date: Not reported  
Activity Flag: Y  
TMSP Added: 08/28/2006  
TMSP Last Update: 08/28/2006 12:41:31  
Staff ID Last Update: RSUCHAN  
Source: CORE  
Source ID: 215245  
Country Code: USA  
FOR State: Not reported  
FOR Zone: Not reported  
FIPS County Code: 053  
Comments: Not reported

PROGRAM ID: 191277  
Township Name: Not reported  
Region: 1  
Interest Type: Deleted Tank Site  
ADDR ID: 436529  
Interest Telephone: 6126683681  
Preferred ID: 1760  
Interest Start Date: 07/23/1992  
Interest End Date: Not reported  
Activity Flag: Y

Map ID  
Direction  
Distance  
Elevation

MAP FINDINGS

Site

Database(s)

EDR ID Number  
EPA ID Number

**PHILLPS COMMUNITY SCHOOL (Continued)**

**U003995523**

TMSP Added: 07/23/1992  
TMSP Last Update: 08/28/2006 12:41:31  
Staff ID Last Update: RSUCHAN  
Source: TALES  
Source ID: 0  
Country Code: USA  
FOR State: Not reported  
FOR Zone: Not reported  
FIPS County Code: 053  
Comments: Not reported

Latitude Longitude:  
Program Id: 191277  
Lat/Long ID: 0  
Latitude Degrees: Not reported  
Latitude Minutes: Not reported  
Latitude Seconds: Not reported  
Longitude Degrees: Not reported  
Longitude Minutes: Not reported  
Longitude Seconds: Not reported  
Collection Date: Not reported  
Lat/Long Description: Not reported  
TMSP Added: 02/03/2011 09:11:34  
TMSP Last Update: 02/03/2011 09:11:34  
Staff ID Last Update: RDULLIN  
Coord Source Type: Not reported  
Org Name Source: Not reported  
Coord Coll Meth: Not reported  
Map Scale Code: Not reported  
Source: TALES  
Site ID: 215245  
Spatial ID: 51372918

Program Id: 191277  
Lat/Long ID: 168281  
Latitude Degrees: 44  
Latitude Minutes: 57  
Latitude Seconds: 35.91  
Longitude Degrees: -93  
Longitude Minutes: 15  
Longitude Seconds: 47.53  
Collection Date: 12/17/2012 14:09:27  
Lat/Long Description: Not reported  
TMSP Added: 03/29/2010 18:50:17  
TMSP Last Update: 12/17/2012 14:09:27  
Staff ID Last Update: MAPTOOL  
Coord Source Type: Not reported  
Org Name Source: Not reported  
Coord Coll Meth: DM  
Map Scale Code: Not reported  
Source: CORE  
Site ID: 215245  
Spatial ID: 51372918

Tab Site:  
Program Id: 191277

Map ID  
Direction  
Distance  
Elevation

MAP FINDINGS

Site

Database(s)

EDR ID Number  
EPA ID Number

**PHILLIPS COMMUNITY SCHOOL (Continued)**

**U003995523**

Facility Code: 17  
Above or Under Code: 2  
Indian Reservation: N  
Ust Registration Date: 02/28/1986 00:00:00  
Ast Registration Date: Not reported  
TMSP Added: 07/23/1992 19:11:05  
TMSP Last Update: 05/23/2003 09:21:00  
Staff ID Last Update: SYS  
Max Monthly Gallons: Not reported  
Vapor Recovery Installed: U  
Vapor Notif Required: U

**Y135  
NW  
1/4-1/2  
0.331 mi.  
1747 ft.**

**PROJECT FOR PRIDE IN LIVING  
2000 ELLIOT AVE S  
MINNEAPOLIS, MN**

**FINDS 1008162452  
WIMN N/A**

**Site 3 of 3 in cluster Y**

**Relative:  
Lower**

**FINDS:**

Registry ID: 110020644971

**Actual:  
851 ft.**

Environmental Interest/Information System

RCRAInfo is a national information system that supports the Resource Conservation and Recovery Act (RCRA) program through the tracking of events and activities related to facilities that generate, transport, and treat, store, or dispose of hazardous waste. RCRAInfo allows RCRA program staff to track the notification, permit, compliance, and corrective action activities required under RCRA.

MN-DELTA (Minnesota - Permitting, Compliance, And Enforcement Information Management System) facilitates the issuance of permits and manages compliance.

**WIMN:**

Legislative District: 62A  
Status: Active  
Latitude: 44.96267179  
Longitude: -93.26115249  
Coordinate Collection Method: Address Matching House Number  
Activity: Hazardous Waste, Small to Minimal QG  
MPCA Id: MNR000118786  
Major Watershed: Mississippi River - Twin Cities

[Click here to access Minnesota Pollution Control Agency:](#)

Map ID  
Direction  
Distance  
Elevation

MAP FINDINGS

Site

Database(s)

EDR ID Number  
EPA ID Number

Z136  
SSE  
1/4-1/2  
0.332 mi.  
1754 ft.

**EGEKVIST BAKERY**  
**2601 BLOOMINGTON AVE**  
**MINNEAPOLIS, MN 55407**

**WIMN** **S110194954**  
**N/A**

**Site 2 of 3 in cluster Z**

**Relative:**  
**Higher**

WIMN:

Legislative District: 62A  
Status: Inactive  
Latitude: 44.95547605  
Longitude: -93.25237049  
Coordinate Collection Method: Address Matching House Number  
Activity: Hazardous Waste, Small to Minimal QG  
MPCA Id: PW5103027096  
Major Watershed: Mississippi River - Twin Cities

**Actual:**  
**858 ft.**

[Click here to access Minnesota Pollution Control Agency:](#)

137  
WNW  
1/4-1/2  
0.334 mi.  
1764 ft.

**OUR SAVIORS HOUSING**  
**2219 CHICAGO AVE**  
**MINNEAPOLIS, MN 55404**

**RCRA-CESQG** **1004735666**  
**FINDS** **MNR000009720**  
**WIMN**

**Relative:**  
**Higher**

RCRA-CESQG:

Date form received by agency: 10/13/2006  
Facility name: OUR SAVIORS HOUSING  
Facility address: 2219 CHICAGO AVE  
MINNEAPOLIS, MN 55404  
EPA ID: MNR000009720  
Contact: TONYA BROWNLOW  
Contact address: 2219 CHICAGO AVE  
MINNEAPOLIS, MN 55404  
Contact country: US  
Contact telephone: (612) 872-4193  
Contact email: Not reported  
EPA Region: 05  
Classification: Conditionally Exempt Small Quantity Generator  
Description: Handler: generates 100 kg or less of hazardous waste per calendar month, and accumulates 1000 kg or less of hazardous waste at any time; or generates 1 kg or less of acutely hazardous waste per calendar month, and accumulates at any time: 1 kg or less of acutely hazardous waste; or 100 kg or less of any residue or contaminated soil, waste or other debris resulting from the cleanup of a spill, into or on any land or water, of acutely hazardous waste; or generates 100 kg or less of any residue or contaminated soil, waste or other debris resulting from the cleanup of a spill, into or on any land or water, of acutely hazardous waste during any calendar month, and accumulates at any time: 1 kg or less of acutely hazardous waste; or 100 kg or less of any residue or contaminated soil, waste or other debris resulting from the cleanup of a spill, into or on any land or water, of acutely hazardous waste

**Actual:**  
**861 ft.**

Owner/Operator Summary:

Owner/operator name: OUR SAVIORS HOUSING  
Owner/operator address: 2219 CHICAGO AVE  
MINNEAPOLIS, MN 55404  
Owner/operator country: US  
Owner/operator telephone: (612) 872-4193



Map ID  
Direction  
Distance  
Elevation

MAP FINDINGS

Site

Database(s)

EDR ID Number  
EPA ID Number

**OUR SAVIORS HOUSING (Continued)**

**1004735666**

Legal status: Private  
Owner/Operator Type: Owner  
Owner/Op start date: 03/31/1999  
Owner/Op end date: Not reported

Handler Activities Summary:

U.S. importer of hazardous waste: No  
Mixed waste (haz. and radioactive): No  
Recycler of hazardous waste: No  
Transporter of hazardous waste: No  
Treater, storer or disposer of HW: No  
Underground injection activity: No  
On-site burner exemption: No  
Furnace exemption: No  
Used oil fuel burner: No  
Used oil processor: No  
User oil refiner: No  
Used oil fuel marketer to burner: No  
Used oil Specification marketer: No  
Used oil transfer facility: No  
Used oil transporter: No

Historical Generators:

Date form received by agency: 08/18/1995  
Site name: OUR SAVIORS HOUSING  
Classification: Conditionally Exempt Small Quantity Generator

Violation Status: No violations found

FINDS:

Registry ID: 110003893546

Environmental Interest/Information System

RCRAInfo is a national information system that supports the Resource Conservation and Recovery Act (RCRA) program through the tracking of events and activities related to facilities that generate, transport, and treat, store, or dispose of hazardous waste. RCRAInfo allows RCRA program staff to track the notification, permit, compliance, and corrective action activities required under RCRA.

MN-DELTA (Minnesota - Permitting, Compliance, And Enforcement Information Management System) facilitates the issuance of permits and manages compliance.

WIMN:

Legislative District: 62A  
Status: Active  
Latitude: 44.96026879  
Longitude: -93.26200735  
Coordinate Collection Method: Digitized - Map Tool  
Activity: Hazardous Waste, Small to Minimal QG  
MPCA Id: MNR000009720  
Major Watershed: Mississippi River - Twin Cities

Map ID  
 Direction  
 Distance  
 Elevation

MAP FINDINGS

Site

Database(s)

EDR ID Number  
 EPA ID Number

**OUR SAVIORS HOUSING (Continued)**

**1004735666**

[Click here to access Minnesota Pollution Control Agency:](#)

**Z138**  
**SSE**  
 1/4-1/2  
 0.338 mi.  
 1786 ft.

**MIDWEST RESTAURANT SEATING**  
**2607 BLOOMINGTON AVE S**  
**MINNEAPOLIS, MN 55407**

**Site 3 of 3 in cluster Z**

**UST** **U003379300**  
**WIMN** **N/A**  
**Financial Assurance**

**Relative:**  
**Higher**

UST:

Tank:

**Actual:**  
**858 ft.**

MPCA Tank Number: D01  
 Tank Registration Date: 05/01/1986 00:00:00  
 Tank Storage Capacity: 1000  
 Tank Dual Use: N  
**Tank Status: Removed**  
 Tank Stored Product: Used Or Waste Oil  
 Tank Construction Material: Bare/Paint/Asph Coat Steel  
 Tank Cathodic Protection: None  
 Piping Cathodic Protection: None  
 Piping Material: Steel/Iron  
 Second Contain Tank: Steel/Iron  
 Second Contain Pipe: Not reported  
 Tank Dispenser: Gravity  
 Above/ Under Ground: Under Ground  
 AST Base Material: Not reported  
 Piping Material Description: Not reported  
 Unregulated Tank Registration Date: Not reported  
 Heating Product Flag: Unknown  
 Haz Waste Generator Id: Not reported  
 Product Replaced Date: Not reported  
 Sludge Disposal Facility: Not reported  
 Comments: Not reported  
 Date Added: 10/10/1999 10:56:54  
 Date Last Updated: 01/07/2013 10:37:30  
 Staff Id Who Did The Last Update: RSUCHAN  
 In Compliance: No  
 Serial Number: Not reported

Tank Action:

MPCA Tank Number: D01  
 Above Or Underground: Under Ground  
 Tank Action ID: 303669  
 Contractor Number: Not reported  
 Supervisor Number: Not reported  
 Tank Action: Install Tank  
 Action Date: 01/01/1944 00:00:00  
 Action Date Unknown: Not reported  
 Corrosion Expert Name: Not reported  
 Lab Flag: Not reported  
 Date Added: 05/05/2000 08:30:58  
 Date Last Updated: 05/04/2002 07:48:07  
 Staff Id Who Did The Last Update: TANKS

Tank Compartment:

MPCA Tank Number: D01  
 Above Or Underground: Under Ground

Map ID  
Direction  
Distance  
Elevation

MAP FINDINGS

Site

Database(s)

EDR ID Number  
EPA ID Number

**MIDWEST RESTAURANT SEATING (Continued)**

**U003379300**

Compartment Number: 1  
Tank Stored Product Code: 24  
Tank Stored Product Desc: WASTE OIL  
Compartment Cap: 1000  
Heating: Unknown  
Other Desc: Not reported  
Date Added: 10/10/1999 10:58:21  
Date Last Updated: 05/04/2002 07:48:07  
Staff Id Who Did The Last Update: TANKS

**TabSite:**

Program Interest Id: 191916  
Above Or Underground: Under Ground  
Facility Code: 19  
Indian Reservation: No  
UST Registration Date: 05/01/1986 00:00:00  
AST Registration Date: Not reported  
Date Added: 07/23/1992 19:11:05  
Date Last Updated: 05/23/2003 09:21:00  
Staff Id Who Did The Last Update: SYS  
Max Monthly Gallons: Not reported  
Vapor Recovery Installed: Unknown  
Vapor Notify Required: Unknown

**Lat Long:**

Program Id: 191916  
Latlong ID: 168554  
Latitude Degrees: 44  
Latitude Minutes: 57  
Latitude Seconds: 19.33  
Longitude Degrees: -93  
Longitude Minutes: 15  
Longitude Seconds: 8.53  
Collection Date: 03/29/2010 17:52:56  
LatLong Description: Not reported  
TMSP Added: 03/29/2010 18:53:42  
Date Last Updated: 03/29/2010 18:53:42  
Staff Id Last Updated: MAPT\_NC  
Coord Source Type: Not reported  
Org Name Source: Not reported

**WIMN:**

Legislative District: 62A  
Status: Inactive  
Latitude: 44.95537171  
Longitude: -93.25237199  
Coordinate Collection Method: Address Matching House Number  
Activity: Tank Site  
MPCA Id: 2415  
Major Watershed: Mississippi River - Twin Cities

[Click here to access Minnesota Pollution Control Agency:](#)

MN Financial Assurance 1:

Map ID  
Direction  
Distance  
Elevation

MAP FINDINGS

Site

Database(s)

EDR ID Number  
EPA ID Number

**MIDWEST RESTAURANT SEATING (Continued)**

**U003379300**

PROGRAM ID: 191916  
Township Name: Not reported  
Region: 1  
Interest Type: Deleted Tank Site  
ADDR ID: 190781  
Interest Telephone: 6127211147  
Preferred ID: 2415  
Interest Start Date: 07/23/1992  
Interest End Date: Not reported  
Activity Flag: Not reported  
TMSP Added: 07/23/1992  
TMSP Last Update: 08/28/2006 12:52:48  
Staff ID Last Update: RSUCHAN  
Source: TALES  
Source ID: 0  
Country Code: USA  
FOR State: Not reported  
FOR Zone: Not reported  
FIPS County Code: 053  
Comments: Not reported

PROGRAM ID: 191916  
Township Name: Fort Snelling  
Region: 1  
Interest Type: Tank site  
ADDR ID: 190781  
Interest Telephone: NO CORE PI PH.  
Preferred ID: 2415  
Interest Start Date: 07/23/1992  
Interest End Date: Not reported  
Activity Flag: N  
TMSP Added: 08/28/2006  
TMSP Last Update: 08/28/2006 12:52:48  
Staff ID Last Update: RSUCHAN  
Source: CORE  
Source ID: 215573  
Country Code: USA  
FOR State: Not reported  
FOR Zone: Not reported  
FIPS County Code: 053  
Comments: Not reported

Latitude Longitude:  
Program Id: 191916  
Lat/Long ID: 168554  
Latitude Degrees: 44  
Latitude Minutes: 57  
Latitude Seconds: 19.33  
Longitude Degrees: -93  
Longitude Minutes: 15  
Longitude Seconds: 8.53  
Collection Date: 03/29/2010 17:52:56  
Lat/Long Description: Not reported  
TMSP Added: 03/29/2010 18:53:42  
TMSP Last Update: 03/29/2010 18:53:42  
Staff ID Last Update: MAPT\_NC  
Coord Source Type: Not reported

Map ID  
Direction  
Distance  
Elevation

MAP FINDINGS

Site

Database(s)

EDR ID Number  
EPA ID Number

**MIDWEST RESTAURANT SEATING (Continued)**

**U003379300**

Org Name Source: Not reported  
Coord Coll Meth: A1  
Map Scale Code: Not reported  
Source: CORE  
Site ID: 215573  
Spatial ID: 51373622

Tab Site:

Program Id: 191916  
Facility Code: 19  
Above or Under Code: 2  
Indian Reservation: N  
Ust Registration Date: 05/01/1986 00:00:00  
Ast Registration Date: Not reported  
TMSP Added: 07/23/1992 19:11:05  
TMSP Last Update: 05/23/2003 09:21:00  
Staff ID Last Update: SYS  
Max Monthly Gallons: Not reported  
Vapor Recovery Installed: U  
Vapor Notif Required: U

139  
NE  
1/4-1/2  
0.346 mi.  
1827 ft.

**ANISHINABE BII-GII-WIIN #2  
SEE LOCATION DESCRIPTION  
MINNEAPOLIS, MN 55404**

**WIMN S110426359  
N/A**

Relative:  
Lower

WIMN:

Legislative District: 62A  
Status: Inactive  
Latitude: 44.96332229  
Longitude: -93.25117088  
Coordinate Collection Method: Digitized - Map Tool  
Activity: Voluntary Investigation & Cleanup (VIC)  
MPCA Id: VP21621  
Major Watershed: Mississippi River - Twin Cities

Actual:  
841 ft.

[Click here to access Minnesota Pollution Control Agency:](#)

140  
SW  
1/4-1/2  
0.346 mi.  
1827 ft.

**NEUROSURGICAL ASSOCIATES  
913 E 26TH ST 305 PIPER BLDG  
MINNEAPOLIS, MN 55407**

**WIMN S110437385  
N/A**

Relative:  
Higher

WIMN:

Legislative District: 62A  
Status: Active  
Latitude: 44.95547612  
Longitude: -93.26115604  
Coordinate Collection Method: Address Matching House Number  
Activity: Hazardous Waste, Small to Minimal QG  
MPCA Id: MNS000149328  
Major Watershed: Mississippi River - Twin Cities

Actual:  
858 ft.

Map ID  
Direction  
Distance  
Elevation

MAP FINDINGS

Site

Database(s)

EDR ID Number  
EPA ID Number

**NEUROSURGICAL ASSOCIATES (Continued)**

**S110437385**

[Click here to access Minnesota Pollution Control Agency:](#)

**141**  
**WNW**  
**1/4-1/2**  
**0.354 mi.**  
**1867 ft.**

**BK HAULING & RECYCLING - CHICAGO AVE**  
**2123 CHICAGO AVE S**  
**MINNEAPOLIS, MN**

**FINDS 1008163721**  
**WIMN N/A**

**Relative:**  
**Higher**

FINDS:

Registry ID: 110020653176

Environmental Interest/Information System

RCRAInfo is a national information system that supports the Resource Conservation and Recovery Act (RCRA) program through the tracking of events and activities related to facilities that generate, transport, and treat, store, or dispose of hazardous waste. RCRAInfo allows RCRA program staff to track the notification, permit, compliance, and corrective action activities required under RCRA.

MN-DELTA (Minnesota - Permitting, Compliance, And Enforcement Information Management System) facilitates the issuance of permits and manages compliance.

**Actual:**  
**859 ft.**

WIMN:

Legislative District: 62A  
Status: Inactive  
Latitude: 44.96159639  
Longitude: -93.26248067  
Coordinate Collection Method: Address Matching House Number  
Activity: Hazardous Waste, Small to Minimal QG  
MPCA Id: MNR000114926  
Major Watershed: Mississippi River - Twin Cities

[Click here to access Minnesota Pollution Control Agency:](#)

**142**  
**WSW**  
**1/4-1/2**  
**0.363 mi.**  
**1915 ft.**

**CHICAGO AVE STREETScape CONST PHASE 1**  
**SEE LOCATION DESCRIPTION**  
**MINNEAPOLIS, MN 55404**

**WIMN S110428317**  
**N/A**

**Relative:**  
**Higher**

WIMN:

Legislative District: 62A  
Status: Inactive  
Latitude: 44.95722221  
Longitude: -93.26250000  
Coordinate Collection Method: GPS - Other  
Activity: Construction Stormwater Permit  
MPCA Id: C00030121  
Major Watershed: Mississippi River - Twin Cities

**Actual:**  
**862 ft.**

[Click here to access Minnesota Pollution Control Agency:](#)

Map ID  
Direction  
Distance  
Elevation

MAP FINDINGS

Site

Database(s)

EDR ID Number  
EPA ID Number

143  
East  
1/4-1/2  
0.364 mi.  
1920 ft.

**HOLY ROSARY**  
**2424 18TH AVE S**  
**MINNEAPOLIS, MN 55404**

**UST** **U003159699**  
**WIMN** **N/A**  
**Financial Assurance**

**Relative:**  
**Lower**

UST:

Tank:

**Actual:**  
**846 ft.**

MPCA Tank Number: 001  
Tank Registration Date: 09/24/1990 00:00:00  
Tank Storage Capacity: 8000  
Tank Dual Use: N  
**Tank Status: Removed**  
Tank Stored Product: Fuel Oil  
Tank Construction Material: Bare/Paint/Asph Coat Steel  
Tank Cathodic Protection: None  
Piping Cathodic Protection: None  
Piping Material: Steel/Iron  
Second Contain Tank: Steel/Iron  
Second Contain Pipe: Not reported  
Tank Dispenser: Suction  
Above/ Under Ground: Under Ground  
AST Base Material: Not reported  
Piping Material Description: Not reported  
Unregulated Tank Registration Date: Not reported  
Heating Product Flag: Yes  
Haz Waste Generator Id: MND022888143  
Product Replaced Date: Not reported  
Sludge Disposal Facility: DETERMAN  
Comments: Not reported  
Date Added: 10/10/1999 10:56:28  
Date Last Updated: 09/24/2008 14:05:34  
Staff Id Who Did The Last Update: RSUCHAN  
In Compliance: Yes  
Serial Number: Not reported

Tank Action:

MPCA Tank Number: 001  
Above Or Underground: Under Ground  
Tank Action ID: 851425  
Contractor Number: 596  
Supervisor Number: 7094  
Tank Action: Remove Tank  
Action Date: 06/15/1997 00:00:00  
Action Date Unknown: Not reported  
Corrosion Expert Name: Not reported  
Lab Flag: Not reported  
Date Added: 05/05/2000 08:31:31  
Date Last Updated: 05/04/2002 08:25:36  
Staff Id Who Did The Last Update: TANKS

MPCA Tank Number: 001  
Above Or Underground: Under Ground  
Tank Action ID: 842626  
Contractor Number: Not reported  
Supervisor Number: Not reported  
Tank Action: Install Tank  
Action Date: 01/01/1901 00:00:00  
Action Date Unknown: Not reported

Map ID  
Direction  
Distance  
Elevation

MAP FINDINGS

Site

Database(s)

EDR ID Number  
EPA ID Number

**HOLY ROSARY (Continued)**

**U003159699**

Corrosion Expert Name: Not reported  
Lab Flag: Not reported  
Date Added: 05/05/2000 08:31:23  
Date Last Updated: 05/04/2002 08:25:36  
Staff Id Who Did The Last Update: TANKS

Tank Compartment:  
MPCA Tank Number: 001  
Above Or Underground: Under Ground  
Compartment Number: 1  
Tank Stored Product Code: 13  
Tank Stored Product Desc: FUEL OIL  
Compartment Cap: 8000  
Heating: Unknown  
Other Desc: Not reported  
Date Added: 10/10/1999 10:57:57  
Date Last Updated: 05/04/2002 08:25:36  
Staff Id Who Did The Last Update: TANKS

Install Remove:  
MPCA Tank Number: 001  
Number of Dispensers: Not reported  
Tank Construction Material Code: 1  
Piping Material: 1  
Piping Material Desc: STEEL/IRON  
Total Tank Capacity Quantity: 8000  
Staff Id Who Did The Last Update: TANKS  
INSREM Product: Fuel Oil  
INSREM Product Description: FUEL OIL  
INSREM Action ID: 382202  
INSREM Action: Close Tank In Place  
Action Completed Date: Not reported  
Date Added: 10/10/1999 11:02:55  
Date Last Updated: 05/04/2002 08:25:36

Tank:  
MPCA Tank Number: 002  
Tank Registration Date: Not reported  
Tank Storage Capacity: 6000  
Tank Dual Use: N  
**Tank Status: Closed In-Place**  
Tank Stored Product: Fuel Oil  
Tank Construction Material: Bare/Paint/Asph Coat Steel  
Tank Cathodic Protection: None  
Piping Cathodic Protection: None  
Piping Material: Steel/Iron  
Second Contain Tank: Steel/Iron  
Second Contain Pipe: Not reported  
Tank Dispenser: Submersible  
Above/ Under Ground: Under Ground  
AST Base Material: Not reported  
Piping Material Description: Not reported  
Unregulated Tank Registration Date: 06/27/1997 00:00:00  
Heating Product Flag: Yes  
Haz Waste Generator Id: Not reported  
Product Replaced Date: Not reported



Map ID  
Direction  
Distance  
Elevation

MAP FINDINGS

Site

Database(s)

EDR ID Number  
EPA ID Number

**HOLY ROSARY (Continued)**

**U003159699**

Sludge Disposal Facility: Not reported  
Comments: Not reported  
Date Added: 10/10/1999 10:57:05  
Date Last Updated: 09/24/2008 14:05:34  
Staff Id Who Did The Last Update: RSUCHAN  
In Compliance: Yes  
Serial Number: Not reported

Tank Action:

MPCA Tank Number: 002  
Above Or Underground: Under Ground  
Tank Action ID: 852228  
Contractor Number: 596  
Supervisor Number: 7094  
Tank Action: Close In Place  
Action Date: 06/15/1997 00:00:00  
Action Date Unknown: Not reported  
Corrosion Expert Name: Not reported  
Lab Flag: Not reported  
Date Added: 05/05/2000 08:31:41  
Date Last Updated: 05/04/2002 08:25:36  
Staff Id Who Did The Last Update: TANKS

MPCA Tank Number: 002  
Above Or Underground: Under Ground  
Tank Action ID: 842627  
Contractor Number: Not reported  
Supervisor Number: Not reported  
Tank Action: Install Tank  
Action Date: 01/01/1901 00:00:00  
Action Date Unknown: Not reported  
Corrosion Expert Name: Not reported  
Lab Flag: Not reported  
Date Added: 05/05/2000 08:31:23  
Date Last Updated: 05/04/2002 08:25:36  
Staff Id Who Did The Last Update: TANKS

Tank Compartment:

MPCA Tank Number: 002  
Above Or Underground: Under Ground  
Compartment Number: 1  
Tank Stored Product Code: 13  
Tank Stored Product Desc: FUEL OIL  
Compartment Cap: 6000  
Heating: Yes  
Other Desc: Not reported  
Date Added: 10/10/1999 10:58:31  
Date Last Updated: 05/04/2002 08:25:36  
Staff Id Who Did The Last Update: TANKS

Install Remove:

MPCA Tank Number: 002  
Number of Dispensers: Not reported  
Tank Construction Material Code: 6  
Piping Material: 1  
Piping Material Desc: STEEL/IRON  
Total Tank Capacity Quantity: 4000

Map ID  
Direction  
Distance  
Elevation

MAP FINDINGS

Site

Database(s)

EDR ID Number  
EPA ID Number

**HOLY ROSARY (Continued)**

**U003159699**

Staff Id Who Did The Last Update: TANKS  
INSREM Product: Fuel Oil  
INSREM Product Description: FUEL OIL  
INSREM Action ID: 382203  
INSREM Action: Install Tank And Pipe  
Action Completed Date: Not reported  
Date Added: 10/10/1999 11:02:55  
Date Last Updated: 05/04/2002 08:25:36

**Tank:**

MPCA Tank Number: 003  
Tank Registration Date: 06/27/1997 00:00:00  
Tank Storage Capacity: 4000  
Tank Dual Use: N  
**Tank Status: Active**  
Tank Stored Product: Fuel Oil  
Tank Construction Material: STI-P3  
Tank Cathodic Protection: Anode  
Piping Cathodic Protection: Anode  
Piping Material: Copper  
Second Contain Tank: Copper  
Second Contain Pipe: Not reported  
Tank Dispenser: Suction  
Above/ Under Ground: Under Ground  
AST Base Material: Not reported  
Piping Material Description: Not reported  
Unregulated Tank Registration Date: Not reported  
Heating Product Flag: Yes  
Haz Waste Generator Id: Not reported  
Product Replaced Date: Not reported  
Sludge Disposal Facility: Not reported  
Comments: Not reported  
Date Added: 10/10/1999 10:56:58  
Date Last Updated: 01/23/2013 00:02:14  
Staff Id Who Did The Last Update: JBRANDO  
In Compliance: Yes  
Serial Number: Not reported

**Tank Action:**

MPCA Tank Number: 003  
Above Or Underground: Under Ground  
Tank Action ID: 817838  
Contractor Number: 596  
Supervisor Number: 7094  
Tank Action: Install Piping  
Action Date: 06/15/1997 00:00:00  
Action Date Unknown: Not reported  
Corrosion Expert Name: Not reported  
Lab Flag: Not reported  
Date Added: 05/05/2000 08:31:47  
Date Last Updated: 05/04/2002 08:25:36  
Staff Id Who Did The Last Update: TANKS

MPCA Tank Number: 003  
Above Or Underground: Under Ground  
Tank Action ID: 842628  
Contractor Number: 596

Map ID  
Direction  
Distance  
Elevation

MAP FINDINGS

Site

Database(s)

EDR ID Number  
EPA ID Number

**HOLY ROSARY (Continued)**

**U003159699**

Supervisor Number: 7094  
Tank Action: Install Tank  
Action Date: 06/15/1997 00:00:00  
Action Date Unknown: Not reported  
Corrosion Expert Name: Not reported  
Lab Flag: Not reported  
Date Added: 05/05/2000 08:31:23  
Date Last Updated: 05/04/2002 08:25:36  
Staff Id Who Did The Last Update: TANKS

Tank Compartment:

MPCA Tank Number: 003  
Above Or Underground: Under Ground  
Compartment Number: 1  
Tank Stored Product Code: 13  
Tank Stored Product Desc: FUEL OIL  
Compartment Cap: 4000  
Heating: Yes  
Other Desc: Not reported  
Date Added: 10/10/1999 10:58:25  
Date Last Updated: 05/04/2002 08:25:36  
Staff Id Who Did The Last Update: TANKS

Tab site:

Program Interest Id: 202857  
Above Or Underground: Under Ground  
Facility Code: 43  
Indian Reservation: No  
UST Registration Date: 09/24/1990 00:00:00  
AST Registration Date: Not reported  
Date Added: 07/23/1992 19:11:05  
Date Last Updated: 05/23/2003 09:21:03  
Staff Id Who Did The Last Update: SYS  
Max Monthly Gallons: Not reported  
Vapor Recovery Installed: Unknown  
Vapor Notify Required: Unknown

Lat Long:

Program Id: 202857  
Latlong ID: 43650  
Latitude Degrees: 44  
Latitude Minutes: 57  
Latitude Seconds: 31.21  
Longitude Degrees: -93  
Longitude Minutes: 14  
Longitude Seconds: 55.46  
Collection Date: 03/15/2010 18:15:30  
LatLong Description: Not reported  
TMSP Added: 08/28/2000 10:32:12  
Date Last Updated: 03/15/2010 18:54:21  
Staff Id Last Updated: MAPT\_NC  
Coord Source Type: 2  
Org Name Source: MPCA

Program Id: 202857

Map ID  
Direction  
Distance  
Elevation

MAP FINDINGS

Site

Database(s)

EDR ID Number  
EPA ID Number

**HOLY ROSARY (Continued)**

**U003159699**

Latlong ID: 121369  
Latitude Degrees: 44  
Latitude Minutes: 57  
Latitude Seconds: 30.50565  
Longitude Degrees: -93  
Longitude Minutes: 14  
Longitude Seconds: 57.0272  
Collection Date: Not reported  
LatLong Description: Not reported  
TMSP Added: 06/05/2000 16:05:46  
Date Last Updated: 05/04/2002 08:25:36  
Staff Id Last Updated: TANKS  
Coord Source Type: Not reported  
Org Name Source: Not reported

**WIMN:**

Legislative District: 62A  
Status: Active  
Latitude: 44.95865328  
Longitude: -93.24865284  
Coordinate Collection Method: Address Matching House Number  
Activity: Multiple Activities  
MPCA Id: Multiple Activities  
Major Watershed: Mississippi River - Twin Cities

[Click here to access Minnesota Pollution Control Agency:](#)

**MN Financial Assurance 1:**

PROGRAM ID: 202857  
Township Name: Not reported  
Region: 1  
Interest Type: Deleted Tank Site  
ADDR ID: 201484  
Interest Telephone: 6129916574  
Preferred ID: 14183  
Interest Start Date: 07/23/1992  
Interest End Date: Not reported  
Activity Flag: Y  
TMSP Added: 07/23/1992  
TMSP Last Update: 09/12/2006 11:08:23  
Staff ID Last Update: RSUCHAN  
Source: TALES  
Source ID: 0  
Country Code: USA  
FOR State: Not reported  
FOR Zone: None  
FIPS County Code: 053  
Comments: Not reported

PROGRAM ID: 202857  
Township Name: Not reported  
Region: 1  
Interest Type: Tank site  
ADDR ID: 50012  
Interest Telephone: NO CORE PI PH.  
Preferred ID: 14183

Map ID  
Direction  
Distance  
Elevation

MAP FINDINGS

Site

Database(s)

EDR ID Number  
EPA ID Number

**HOLY ROSARY (Continued)**

**U003159699**

Interest Start Date: 07/23/1992  
Interest End Date: Not reported  
Activity Flag: Y  
TMSP Added: 09/12/2006  
TMSP Last Update: 09/12/2006 11:08:23  
Staff ID Last Update: RSUCHAN  
Source: CORE  
Source ID: 39982  
Country Code: USA  
FOR State: Not reported  
FOR Zone: Not reported  
FIPS County Code: 053  
Comments: Not reported

Latitude Longitude:

Program Id: 202857  
Lat/Long ID: 43650  
Latitude Degrees: 44  
Latitude Minutes: 57  
Latitude Seconds: 31.21  
Longitude Degrees: -93  
Longitude Minutes: 14  
Longitude Seconds: 55.46  
Collection Date: 03/15/2010 18:15:30  
Lat/Long Description: Not reported  
TMSP Added: 08/28/2000 10:32:12  
TMSP Last Update: 03/15/2010 18:54:21  
Staff ID Last Update: MAPT\_NC  
Coord Source Type: 2  
Org Name Source: MPCA  
Coord Coll Meth: A1  
Map Scale Code: E  
Source: CORE  
Site ID: 39982  
Spatial ID: 51420232

Program Id: 202857  
Lat/Long ID: 121369  
Latitude Degrees: 44  
Latitude Minutes: 57  
Latitude Seconds: 30.50565  
Longitude Degrees: -93  
Longitude Minutes: 14  
Longitude Seconds: 57.0272  
Collection Date: Not reported  
Lat/Long Description: Not reported  
TMSP Added: 06/05/2000 16:05:46  
TMSP Last Update: 05/04/2002 08:25:36  
Staff ID Last Update: TANKS  
Coord Source Type: Not reported  
Org Name Source: Not reported  
Coord Coll Meth: Not reported  
Map Scale Code: Not reported  
Source: TALES  
Site ID: 39982  
Spatial ID: 51420232

Map ID  
Direction  
Distance  
Elevation

MAP FINDINGS

Site

Database(s)

EDR ID Number  
EPA ID Number

**HOLY ROSARY (Continued)**

**U003159699**

Tab Site:  
Program Id: 202857  
Facility Code: 43  
Above or Under Code: 2  
Indian Reservation: N  
Ust Registration Date: 09/24/1990 00:00:00  
Ast Registration Date: Not reported  
TMSP Added: 07/23/1992 19:11:05  
TMSP Last Update: 05/23/2003 09:21:03  
Staff ID Last Update: SYS  
Max Monthly Gallons: Not reported  
Vapor Recovery Installed: U  
Vapor Notif Required: U

144  
North  
1/4-1/2  
0.367 mi.  
1937 ft.

**APPLE SQUARE APARTMENTS- STEVE MEYER**  
**1818 14TH AVE S**  
**MINNEAPOLIS, MN 55407**

**UST** **U003961601**  
**SPILLS** **N/A**  
**WIMN**  
**Financial Assurance**

**Relative:**  
**Lower**

UST:

**Actual:**  
**844 ft.**

Tank:

MPCA Tank Number: 001  
Tank Registration Date: 01/20/2004 00:00:00  
Tank Storage Capacity: 8000  
Tank Dual Use: N  
**Tank Status: Removed**  
Tank Stored Product: Fuel Oil  
Tank Construction Material: Bare/Paint/Asph Coat Steel  
Tank Cathodic Protection: Not reported  
Piping Cathodic Protection: Not reported  
Piping Material: Copper  
Second Contain Tank: Copper  
Second Contain Pipe: Not reported  
Tank Dispenser: Not reported  
Above/ Under Ground: Under Ground  
AST Base Material: Not reported  
Piping Material Description: Not reported  
Unregulated Tank Registration Date: 01/08/2004 00:00:00  
Heating Product Flag: Yes  
Haz Waste Generator Id: Not reported  
Product Replaced Date: Not reported  
Sludge Disposal Facility: Not reported  
Comments: Not reported  
Date Added: 01/09/2004 09:22:11  
Date Last Updated: 09/24/2008 14:13:14  
Staff Id Who Did The Last Update: RSUCHAN  
In Compliance: Yes  
Serial Number: Not reported

Tank Action:

MPCA Tank Number: 001  
Above Or Underground: Under Ground  
Tank Action ID: 886027  
Contractor Number: Not reported  
Supervisor Number: Not reported

Map ID  
Direction  
Distance  
Elevation

MAP FINDINGS

Site

Database(s)

EDR ID Number  
EPA ID Number

**APPLE SQUARE APARTMENTS- STEVE MEYER (Continued)**

**U003961601**

Tank Action: Install Tank  
Action Date: Not reported  
Action Date Unknown: Yes  
Corrosion Expert Name: Not reported  
Lab Flag: Not reported  
Date Added: 01/22/2004 15:35:32  
Date Last Updated: 01/22/2004 15:35:32  
Staff Id Who Did The Last Update: JHENRY

MPCA Tank Number: 001  
Above Or Underground: Under Ground  
Tank Action ID: 886028  
Contractor Number: 475  
Supervisor Number: 7112  
Tank Action: Remove Tank  
Action Date: 01/13/2004 00:00:00  
Action Date Unknown: Not reported  
Corrosion Expert Name: Not reported  
Lab Flag: Not reported  
Date Added: 01/22/2004 15:35:55  
Date Last Updated: 01/22/2004 15:35:55  
Staff Id Who Did The Last Update: JHENRY

Tank Compartment:  
MPCA Tank Number: 001  
Above Or Underground: Under Ground  
Compartment Number: 1  
Tank Stored Product Code: 13  
Tank Stored Product Desc: Not reported  
Compartment Cap: 8000  
Heating: Yes  
Other Desc: Not reported  
Date Added: 01/09/2004 09:22:11  
Date Last Updated: 01/09/2004 09:22:11  
Staff Id Who Did The Last Update: JHENRY

Install Remove:  
MPCA Tank Number: 001  
Number of Dispensers: Not reported  
Tank Construction Material Code: Not reported  
Piping Material: Not reported  
Piping Material Desc: Not reported  
Total Tank Capacity Quantity: 8000  
Staff Id Who Did The Last Update: JHENRY  
INSREM Product: Fuel Oil  
INSREM Product Description: Not reported  
INSREM Action ID: 885606  
INSREM Action: Remove Tank  
Action Completed Date: Not reported  
Date Added: 01/09/2004 09:23:05  
Date Last Updated: 01/09/2004 09:23:05

Tank:  
MPCA Tank Number: 002  
Tank Registration Date: 01/20/2004 00:00:00  
Tank Storage Capacity: 1500

Map ID  
Direction  
Distance  
Elevation

MAP FINDINGS

Site

Database(s)

EDR ID Number  
EPA ID Number

APPLE SQUARE APARTMENTS- STEVE MEYER (Continued)

U003961601

Tank Dual Use: N  
**Tank Status:** **Removed**  
Tank Stored Product: Fuel Oil  
Tank Construction Material: Bare/Paint/Asph Coat Steel  
Tank Cathodic Protection: Not reported  
Piping Cathodic Protection: Not reported  
Piping Material: Copper  
Second Contain Tank: Copper  
Second Contain Pipe: Not reported  
Tank Dispenser: Not reported  
Above/ Under Ground: Under Ground  
AST Base Material: Not reported  
Piping Material Description: Not reported  
Unregulated Tank Registration Date: Not reported  
Heating Product Flag: Yes  
Haz Waste Generator Id: Not reported  
Product Replaced Date: Not reported  
Sludge Disposal Facility: Not reported  
Comments: Not reported  
Date Added: 01/22/2004 15:38:41  
Date Last Updated: 09/24/2008 14:13:14  
Staff Id Who Did The Last Update: RSUCHAN  
In Compliance: Yes  
Serial Number: Not reported

Tank Action:

MPCA Tank Number: 002  
Above Or Underground: Under Ground  
Tank Action ID: 886030  
Contractor Number: Not reported  
Supervisor Number: Not reported  
Tank Action: Install Tank  
Action Date: Not reported  
Action Date Unknown: Yes  
Corrosion Expert Name: Not reported  
Lab Flag: Not reported  
Date Added: 01/22/2004 15:53:34  
Date Last Updated: 01/22/2004 15:53:34  
Staff Id Who Did The Last Update: JHENRY

MPCA Tank Number: 002  
Above Or Underground: Under Ground  
Tank Action ID: 886029  
Contractor Number: 475  
Supervisor Number: 7112  
Tank Action: Remove Tank  
Action Date: 01/13/2004 00:00:00  
Action Date Unknown: Not reported  
Corrosion Expert Name: Not reported  
Lab Flag: Not reported  
Date Added: 01/22/2004 15:40:06  
Date Last Updated: 01/22/2004 15:53:30  
Staff Id Who Did The Last Update: JHENRY

Tank Compartment:

MPCA Tank Number: 002  
Above Or Underground: Under Ground



Map ID  
Direction  
Distance  
Elevation

MAP FINDINGS

Site

Database(s)

EDR ID Number  
EPA ID Number

**APPLE SQUARE APARTMENTS- STEVE MEYER (Continued)**

**U003961601**

Compartment Number: 1  
Tank Stored Product Code: 13  
Tank Stored Product Desc: Not reported  
Compartment Cap: 1500  
Heating: Yes  
Other Desc: Not reported  
Date Added: 01/22/2004 15:38:41  
Date Last Updated: 01/22/2004 15:38:41  
Staff Id Who Did The Last Update: JHENRY

**Tab site:**

Program Interest Id: 280935  
Above Or Underground: Under Ground  
Facility Code: 8  
Indian Reservation: No  
UST Registration Date: 01/20/2004 00:00:00  
AST Registration Date: Not reported  
Date Added: 01/09/2004 09:21:42  
Date Last Updated: 05/05/2006 06:53:32  
Staff Id Who Did The Last Update: RSUCHAN  
Max Monthly Gallons: Not reported  
Vapor Recovery Installed: Not reported  
Vapor Notify Required: Not reported

**Lat Long:**

Program Id: 280935  
Latlong ID: 172871  
Latitude Degrees: 44  
Latitude Minutes: 56  
Latitude Seconds: 11.24  
Longitude Degrees: -93  
Longitude Minutes: 15  
Longitude Seconds: 14.47  
Collection Date: 04/19/2010 17:54:27  
LatLong Description: Not reported  
TMSP Added: 03/29/2010 19:03:43  
Date Last Updated: 04/19/2010 19:05:58  
Staff Id Last Updated: MAPT\_NC  
Coord Source Type: Not reported  
Org Name Source: Not reported

**MN SPILL:**

Program Id: 63761958  
Spill Date: 08/24/2012  
Site ID: 0  
Public Safety Spill ID: 36353  
Interest Type: Spill site  
Interest Phone: Not reported  
Preferred Id: 84944  
Interest Start Date: 09/05/2012  
Interest End Date: Not reported  
Active: Not reported  
Tmsp Added: 09/05/2012  
Tmsp Last Updt: 09/05/2012 09:19:15  
Staff Id Last Updt: JSTOCKI

Map ID  
Direction  
Distance  
Elevation

MAP FINDINGS

Site

Database(s)

EDR ID Number  
EPA ID Number

**APPLE SQUARE APARTMENTS- STEVE MEYER (Continued)**

**U003961601**

Foreign Zone: Not reported  
**Spill Closure Desc: Response Completed**  
Sp Rep Code: Refer To Air Quality  
Report Taken By: 3414  
MPCA Project Manager: 3414  
MPCA Involvement: None  
Spill Site Closure Date: 09/05/2012  
Spill Rep Desc: Becky  
Spill Reported Date: 08/24/2012  
Init Cause Code: Traffic Accident  
Init Cause Desc: Not reported  
Initial Source Code: 13  
Priority: Not reported  
Rep Phone: 8004518346  
Rep Name: Becky  
Rpt Taken By Duty Officer: Not reported  
Duty Officer Report No: 128667  
Comments: Vehicle accident hit transformer causing it to leak. Clean-up crew from xcel on scene to clean up.

Affected Description:  
Spill Inc. Affect Code: Paved, Not Street

Product:  
Program ID: 63761958  
Spill Incident Accuracy Id: Not reported  
Spill Product Code: Mineral Oil  
Spill Qty Units Code: Gallons  
Spill Incident Accuracy Code: Estimated  
Spill Released Qty: 92

WIMN:  
Legislative District: 62B  
Status: Inactive  
Latitude: 44.93645800  
Longitude: -93.25402200  
Coordinate Collection Method: Zip Code Centroid  
Activity: Tank Site  
MPCA Id: 123430  
Major Watershed: Mississippi River - Twin Cities

[Click here to access Minnesota Pollution Control Agency:](#)

MN Financial Assurance 1:  
PROGRAM ID: 280935  
Township Name: Fort Snelling  
Region: 1  
Interest Type: Tank site  
ADDR ID: 394109  
Interest Telephone: NO CORE PI PH.  
Preferred ID: 123430  
Interest Start Date: 01/09/2004  
Interest End Date: Not reported  
Activity Flag: N  
TMSP Added: 09/14/2006  
TMSP Last Update: 09/14/2006 14:59:57

Map ID  
Direction  
Distance  
Elevation

MAP FINDINGS

Site

Database(s)

EDR ID Number  
EPA ID Number

APPLE SQUARE APARTMENTS- STEVE MEYER (Continued)

U003961601

Staff ID Last Update: RSUCHAN  
Source: CORE  
Source ID: 232115  
Country Code: USA  
FOR State: Not reported  
FOR Zone: Not reported  
FIPS County Code: 053  
Comments: Not reported

PROGRAM ID: 280935  
Township Name: Not reported  
Region: 1  
Interest Type: Deleted Tank Site  
ADDR ID: 394109  
Interest Telephone: Not reported  
Preferred ID: 123430  
Interest Start Date: 01/09/2004  
Interest End Date: Not reported  
Activity Flag: Not reported  
TMSP Added: 01/09/2004  
TMSP Last Update: 09/14/2006 14:59:57  
Staff ID Last Update: RSUCHAN  
Source: TALES  
Source ID: 0  
Country Code: USA  
FOR State: Not reported  
FOR Zone: Not reported  
FIPS County Code: 053  
Comments: Not reported

PROGRAM ID: 63761958  
Township Name: Not reported  
Region: 1  
Interest Type: Spill site  
ADDR ID: 63761959  
Interest Telephone: Not reported  
Preferred ID: 84944  
Interest Start Date: 09/05/2012  
Interest End Date: Not reported  
Activity Flag: Not reported  
TMSP Added: 09/05/2012  
TMSP Last Update: 09/05/2012 09:19:15  
Staff ID Last Update: JSTOCKI  
Source: TALES  
Source ID: 0  
Country Code: USA  
FOR State: Not reported  
FOR Zone: Not reported  
FIPS County Code: 053  
Comments: Vehicle accident hit transformer causing it to leak. Clean-up crew from xcel on scene to clean up.

Latitude Longitude:  
Program Id: 280935  
Lat/Long ID: 172871  
Latitude Degrees: 44  
Latitude Minutes: 56

Map ID  
Direction  
Distance  
Elevation

MAP FINDINGS

Site

Database(s)

EDR ID Number  
EPA ID Number

**APPLE SQUARE APARTMENTS- STEVE MEYER (Continued)**

**U003961601**

Latitude Seconds: 11.24  
Longitude Degrees: -93  
Longitude Minutes: 15  
Longitude Seconds: 14.47  
Collection Date: 04/19/2010 17:54:27  
Lat/Long Description: Not reported  
TMSP Added: 03/29/2010 19:03:43  
TMSP Last Update: 04/19/2010 19:05:58  
Staff ID Last Update: MAPT\_NC  
Coord Source Type: Not reported  
Org Name Source: Not reported  
Coord Coll Meth: Z1  
Map Scale Code: Not reported  
Source: CORE  
Site ID: 232115  
Spatial ID: 51438449

Tab Site:

Program Id: 280935  
Facility Code: 8  
Above or Under Code: 2  
Indian Reservation: N  
Ust Registration Date: 01/20/2004 00:00:00  
Ast Registration Date: Not reported  
TMSP Added: 01/09/2004 09:21:42  
TMSP Last Update: 05/05/2006 06:53:32  
Staff ID Last Update: RSUCHAN  
Max Monthly Gallons: Not reported  
Vapor Recovery Installed: Not reported  
Vapor Notif Required: Not reported

**145**  
**East**  
**1/4-1/2**  
**0.371 mi.**  
**1958 ft.**

**EAST PHILLIPS PARK IMPROVEMENTS**  
**ADDRESS UNKNOWN**  
**MINNEAPOLIS, MN 55404**

**WIMN S111873315**  
**N/A**

**Relative:**  
**Lower**

WIMN:  
Legislative District: 62A  
Status: Active  
Latitude: 44.96014000  
Longitude: -93.24836999  
Coordinate Collection Method: Digitized - Permit Application Map  
Activity: Construction Stormwater Permit  
MPCA Id: C00034209  
Major Watershed: Mississippi River - Twin Cities

**Actual:**  
**842 ft.**

[Click here to access Minnesota Pollution Control Agency:](#)

Map ID  
 Direction  
 Distance  
 Elevation

MAP FINDINGS

Site

Database(s)

EDR ID Number  
 EPA ID Number

**146**  
**ENE**  
**1/4-1/2**  
**0.374 mi.**  
**1976 ft.**

**ANISHINABE BII-GII-WIIN**  
**FRANKLIN AVE & HIAWATHA AVE**  
**MINNEAPOLIS, MN 55401**

**SRS S107616156**  
**MN LS N/A**  
**VIC**  
**WIMN**

**Relative:**  
**Lower**

MN SRS:

**Actual:**  
**840 ft.**

Facility ID:	VP21620
SEC Address:	Not reported
Link Id:	6485
Facility Type:	Other
Active:	False
Pay Complete:	False
MPCA Region:	Metro
Size Acres:	1
HRS Score:	Not reported
Enforcement Lead Agency:	MPCA
Federal Defferal Plot:	False
Petroleum Brownfields Prog?:	False
Emergency:	False
Site Classification:	False
RD/RA:	False
RL/FS:	False
Fund financed:	False
Npl:	False
Plp:	False
District:	South
Program Referred from:	Not reported
Program Interest:	VIC
Physical Location:	Not reported
Natural Source damage:	False
Clean up Cost:	Not reported
Indian Reservation:	False
Reserve Name:	Not reported
MPCA Owned Wells at site:	False
Created By:	Pjensen
Date Created:	01/19/2006
Date Last Updated:	05/21/2008
Federal Facility:	False
Primary Funding Source:	Not reported
EPA Id:	Not reported
MPCA Id:	Not reported
Alpha Sort:	Not reported
Legal Distt:	61A
Congressional Distt:	Not reported
Public Land Survey Method:	Not reported
Map Scale For PLS Locational Data:	Not reported
Township 2:	Not reported
Range:	Not reported
PLS Township Suffix:	Not reported
section:	Not reported
PLS Qtr Section (160 Acres):	Not reported
PLS Qtr-Qtr Section (40 Acres):	Not reported
Pls Qtr-Qtr-Qtr Section (10 Acres):	Not reported
Pls Qtr-Qtr-Qtr-Qtr Secion (2.5 Acres):	Not reported
Quad:	Not reported
NAD Number:	83
Desc Of UTM Coord Pt:	Not reported
UTM Coord Pt Data Source:	Not reported

Map ID  
Direction  
Distance  
Elevation

MAP FINDINGS

Site

Database(s)

EDR ID Number  
EPA ID Number

**ANISHINABE BII-GII-WIIN (Continued)**

**S107616156**

Org Providing UTM Coord Point Data: Not reported  
mpcapgmac: Not reported  
Utm Coord Pt Data Collection Method: Not reported  
Date Of Utm Coord Pt Data Collection: Not reported  
COL Date Qual: Not reported  
Map Scale: Not reported  
verifmeth: Not reported  
horizref: Not reported  
Utm Source: U  
Utm Method: M1  
Utm Scale: A  
Utm Accuracy: U  
Utm East: 480179.09999999998  
Utm North: 4978903.6100000003  
Utm Zone: 15  
Basin Code: Not reported  
Major Watershed: Not reported  
Minor Watershed: Not reported  
Public Land Survey Method 2: Not reported  
Map Scale For PLS Locational Data 2: Not reported  
Township 2: Not reported  
Range 2: Not reported  
PLS Township Suffix 2: Not reported  
Section 2: Not reported  
PLS Qtr Section (160 Acres) 2: Not reported  
PLS Qtr-Qtr Section (40 Acres) 2: Not reported  
PLS Qtr-Qtr Section (10 Acres) 2: Not reported  
PLS Qtr-Qtr Section (2.5 Acres) 2: Not reported  
Quad 2: Not reported  
File Location: Archival Storage  
VIC Application GIS: False

Notes: File prepared for archives  
Contact Type: Staff PL/PM (Project Leader/Project Manager)s  
Company Name: MPCA  
Contact Address: 520 Lafayette Rd N  
Contact Address 2: None  
Contact City,St,Zip: St. Paul, MN 55155  
Contact Province: Not reported  
Contact Country: Not reported  
Contact Postal code: Not reported  
Contact Phone: 6517572697  
Contact Phone Ext: Not reported  
Contact Fax: 6512969707  
Contact E-mail: shanna.schmitt@state.mn.us  
Contact Cell Phone: Not reported  
Contact Information Last Updated: 2010-04-08 00:00:00  
Misc Contact Info: Not reported  
Receive Invoice: F  
Staff Id Num: 7773

Contact Type: Staff TA (Technical Analyst)  
Company Name: MPCA  
Contact Address: 520 Lafayette Rd N  
Contact Address 2: Not reported  
Contact City,St,Zip: St. Paul, MN 551554194  
Contact Province: Not reported  
Contact Country: Not reported

Map ID  
Direction  
Distance  
Elevation

MAP FINDINGS

Site

Database(s)

EDR ID Number  
EPA ID Number

**ANISHINABE BII-GII-WIIN (Continued)**

**S107616156**

Contact Postal code: Not reported  
Contact Phone: (651) 757-7821  
Contact Phone Ext: Not reported  
Contact Fax: 6512969707  
Contact E-mail: john.betcher@state.mn.us  
Contact Cell Phone: Not reported  
Contact Information Last Updated: 2006-07-13 00:00:00  
Misc Contact Info: Not reported  
Receive Invoice: F  
Staff Id Num: 3196

Contact Type: Former Staff Project Leader/Project Manager  
Company Name: MPCA  
Contact Address: 520 Lafayette Rd N  
Contact Address 2: Not reported  
Contact City,St,Zip: St. Paul, MN 551554194  
Contact Province: Not reported  
Contact Country: Not reported  
Contact Postal code: Not reported  
Contact Phone: (651) 757-7744  
Contact Phone Ext: Not reported  
Contact Fax: Not reported  
Contact E-mail: patrice.jensen@state.mn.us  
Contact Cell Phone: Not reported  
Contact Information Last Updated: 2004-03-01 00:00:00  
Misc Contact Info: Not reported  
Receive Invoice: F  
Staff Id Num: 3289

Contact Type: Former Staff TA  
Company Name: MPCA  
Contact Address: 520 Lafayette Rd N  
Contact Address 2: Not reported  
Contact City,St,Zip: St. Paul, MN 551554194  
Contact Province: Not reported  
Contact Country: Not reported  
Contact Postal code: Not reported  
Contact Phone: (651) 757-1808  
Contact Phone Ext: Not reported  
Contact Fax: Not reported  
Contact E-mail: larry.quandt@state.mn.us  
Contact Cell Phone: Not reported  
Contact Information Last Updated: 2004-03-01 00:00:00  
Misc Contact Info: Not reported  
Receive Invoice: F  
Staff Id Num: 3379

Contact Type: Consultant  
Company Name: Braun Intertec  
Contact Address: 1826 Buerkle Road  
Contact Address 2: Not reported  
Contact City,St,Zip: St. Paul, MN 55110  
Contact Province: Not reported  
Contact Country: Not reported  
Contact Postal code: Not reported  
Contact Phone: 6514877050  
Contact Phone Ext: Not reported

Map ID  
Direction  
Distance  
Elevation

MAP FINDINGS

Site

Database(s)

EDR ID Number  
EPA ID Number

**ANISHINABE BII-GII-WIIN (Continued)**

**S107616156**

Contact Fax: 6514871812  
Contact E-mail: rjohnston@braunintertec.com  
Contact Cell Phone: Not reported  
Contact Information Last Updated: 2004-03-01 00:00:00  
Misc Contact Info: Not reported  
Receive Invoice: F  
Staff Id Num: Not reported

Contact Type: Voluntary Party  
Company Name: American Indian Community Development Corporation  
Contact Address: 1404 East Franklin Avenue  
Contact Address 2: Not reported  
Contact City,St,Zip: Minneapolis, MN 55404  
Contact Province: Not reported  
Contact Country: Not reported  
Contact Postal code: Not reported  
Contact Phone: 6128131610  
Contact Phone Ext: Not reported  
Contact Fax: Not reported  
Contact E-mail: Not reported  
Contact Cell Phone: Not reported  
Contact Information Last Updated: 2006-01-24 00:00:00  
Misc Contact Info: Not reported  
Receive Invoice: T  
Staff Id Num: Not reported

Contact Type: Owner  
Company Name: MNDOT  
Contact Address: 1500 W. County Road B2  
Contact Address 2: Not reported  
Contact City,St,Zip: Roseville, MN 55113  
Contact Province: Not reported  
Contact Country: Not reported  
Contact Postal code: Not reported  
Contact Phone: 6515821635  
Contact Phone Ext: Not reported  
Contact Fax: 6515821496  
Contact E-mail: keith.mcmurray@state.mn.us  
Contact Cell Phone: Not reported  
Contact Information Last Updated: 2006-01-24 00:00:00  
Misc Contact Info: Not reported  
Receive Invoice: F  
Staff Id Num: Not reported

Contaminant Id: 2-Methylnaphthalene  
Contaminated Media: Soil  
Req Cleanup Concluded: Not reported  
Cleanup Lvl Measure Units: mg/Kg  
Basis For Req Cleanup Lvl: Not reported  
Max Residual Contamination: 0.15000001  
Date Info Last Updated: 2008-03-19 00:00:00

Contaminant Id: Acenaphthene  
Contaminated Media: Soil  
Req Cleanup Concluded: Not reported  
Cleanup Lvl Measure Units: mg/Kg  
Basis For Req Cleanup Lvl: Not reported



Map ID  
Direction  
Distance  
Elevation

MAP FINDINGS

Site

Database(s)

EDR ID Number  
EPA ID Number

**ANISHINABE BII-GII-WIIN (Continued)**

**S107616156**

Max Residual Contamination: 0.55000001  
Date Info Last Updated: 2008-03-19 00:00:00

Contaminant Id: Acenaphthylene  
Contaminated Media: Soil  
Req Cleanup Concluded: Not reported  
Cleanup Lvl Measure Units: mg/Kg  
Basis For Req Cleanup Lvl: Not reported  
Max Residual Contamination: 0.28999999  
Date Info Last Updated: 2008-03-19 00:00:00

Contaminant Id: Anthracene  
Contaminated Media: Soil  
Req Cleanup Concluded: Not reported  
Cleanup Lvl Measure Units: mg/Kg  
Basis For Req Cleanup Lvl: Not reported  
Max Residual Contamination: 1.5  
Date Info Last Updated: 2008-03-19 00:00:00

Contaminant Id: Benzo[a]anthracene  
Contaminated Media: Soil  
Req Cleanup Concluded: Not reported  
Cleanup Lvl Measure Units: mg/Kg  
Basis For Req Cleanup Lvl: Not reported  
Max Residual Contamination: 3.0999999  
Date Info Last Updated: 2008-03-19 00:00:00

Contaminant Id: Benzo(e)pyrene  
Contaminated Media: Soil  
Req Cleanup Concluded: Not reported  
Cleanup Lvl Measure Units: mg/Kg  
Basis For Req Cleanup Lvl: Not reported  
Max Residual Contamination: 2.9000001  
Date Info Last Updated: 2008-03-19 00:00:00

Contaminant Id: Benzo[b]fluoranthene  
Contaminated Media: Soil  
Req Cleanup Concluded: Not reported  
Cleanup Lvl Measure Units: mg/Kg  
Basis For Req Cleanup Lvl: Not reported  
Max Residual Contamination: 2.2  
Date Info Last Updated: 2008-03-19 00:00:00

Contaminant Id: Benzo[k]fluoranthene  
Contaminated Media: Soil  
Req Cleanup Concluded: Not reported  
Cleanup Lvl Measure Units: mg/Kg  
Basis For Req Cleanup Lvl: Not reported  
Max Residual Contamination: 2.4000001  
Date Info Last Updated: 2008-03-19 00:00:00

Contaminant Id: Carbazole  
Contaminated Media: Soil  
Req Cleanup Concluded: Not reported  
Cleanup Lvl Measure Units: mg/Kg  
Basis For Req Cleanup Lvl: Not reported  
Max Residual Contamination: 1.1

Map ID  
Direction  
Distance  
Elevation

MAP FINDINGS

Site

Database(s)

EDR ID Number  
EPA ID Number

**ANISHINABE BII-GII-WIIN (Continued)**

**S107616156**

Date Info Last Updated:	2008-03-19 00:00:00
Contaminant Id:	Chrysene
Contaminated Media:	Soil
Req Cleanup Concluded:	Not reported
Cleanup Lvl Measure Units:	mg/Kg
Basis For Req Cleanup Lvl:	Not reported
Max Residual Contamination:	2.5999999
Date Info Last Updated:	2008-03-19 00:00:00
Contaminant Id:	Dibenz[a,h]anthracene
Contaminated Media:	Soil
Req Cleanup Concluded:	Not reported
Cleanup Lvl Measure Units:	mg/Kg
Basis For Req Cleanup Lvl:	Not reported
Max Residual Contamination:	0.80000001
Date Info Last Updated:	2008-03-19 00:00:00
Contaminant Id:	Dibenzofuran
Contaminated Media:	Soil
Req Cleanup Concluded:	Not reported
Cleanup Lvl Measure Units:	mg/Kg
Basis For Req Cleanup Lvl:	Not reported
Max Residual Contamination:	0.37
Date Info Last Updated:	2008-03-19 00:00:00
Contaminant Id:	Fluoranthene
Contaminated Media:	Soil
Req Cleanup Concluded:	Not reported
Cleanup Lvl Measure Units:	mg/Kg
Basis For Req Cleanup Lvl:	Not reported
Max Residual Contamination:	6.1999998
Date Info Last Updated:	2008-03-19 00:00:00
Contaminant Id:	Fluorene; (9H-Fluorene
Contaminated Media:	Soil
Req Cleanup Concluded:	Not reported
Cleanup Lvl Measure Units:	mg/Kg
Basis For Req Cleanup Lvl:	Not reported
Max Residual Contamination:	0.60000002
Date Info Last Updated:	2008-03-19 00:00:00
Contaminant Id:	Indeno(1,2,3-cd)pyrene
Contaminated Media:	Soil
Req Cleanup Concluded:	Not reported
Cleanup Lvl Measure Units:	mg/Kg
Basis For Req Cleanup Lvl:	Not reported
Max Residual Contamination:	2
Date Info Last Updated:	2008-03-19 00:00:00
Contaminant Id:	Naphthalene
Contaminated Media:	Soil
Req Cleanup Concluded:	Not reported
Cleanup Lvl Measure Units:	mg/Kg
Basis For Req Cleanup Lvl:	Not reported
Max Residual Contamination:	0.27000001
Date Info Last Updated:	2008-03-19 00:00:00

Map ID  
Direction  
Distance  
Elevation

MAP FINDINGS

Site

Database(s)

EDR ID Number  
EPA ID Number

**ANISHINABE BII-GII-WIIN (Continued)**

**S107616156**

Contaminant Id: Phenanthrene  
Contaminated Media: Soil  
Req Cleanup Concluded: Not reported  
Cleanup Lvl Measure Units: mg/Kg  
Basis For Req Cleanup Lvl: Not reported  
Max Residual Contamination: 4.5  
Date Info Last Updated: 2008-03-19 00:00:00

Contaminant Id: Pyrene  
Contaminated Media: Soil  
Req Cleanup Concluded: Not reported  
Cleanup Lvl Measure Units: mg/Kg  
Basis For Req Cleanup Lvl: Not reported  
Max Residual Contamination: 5.0999999  
Date Info Last Updated: 2008-03-19 00:00:00

Contaminant Id: Arsenic  
Contaminated Media: Soil  
Req Cleanup Concluded: Not reported  
Cleanup Lvl Measure Units: mg/Kg  
Basis For Req Cleanup Lvl: Not reported  
Max Residual Contamination: 12  
Date Info Last Updated: 2008-03-19 00:00:00

Contaminant Id: Barium  
Contaminated Media: Soil  
Req Cleanup Concluded: Not reported  
Cleanup Lvl Measure Units: mg/Kg  
Basis For Req Cleanup Lvl: Not reported  
Max Residual Contamination: 140  
Date Info Last Updated: 2008-03-19 00:00:00

Contaminant Id: Chromium (total); (Chromium VI)  
Contaminated Media: Soil  
Req Cleanup Concluded: Not reported  
Cleanup Lvl Measure Units: mg/Kg  
Basis For Req Cleanup Lvl: Not reported  
Max Residual Contamination: 13  
Date Info Last Updated: 2008-03-19 00:00:00

Contaminant Id: Lead  
Contaminated Media: Soil  
Req Cleanup Concluded: Not reported  
Cleanup Lvl Measure Units: mg/Kg  
Basis For Req Cleanup Lvl: Not reported  
Max Residual Contamination: 240  
Date Info Last Updated: 2008-03-19 00:00:00

Contaminant Id: Mercury  
Contaminated Media: Soil  
Req Cleanup Concluded: Not reported  
Cleanup Lvl Measure Units: mg/Kg  
Basis For Req Cleanup Lvl: Not reported  
Max Residual Contamination: 0.44999999  
Date Info Last Updated: 2008-03-19 00:00:00

Contaminant Id: Cadmium

Map ID  
Direction  
Distance  
Elevation

MAP FINDINGS

Site

Database(s)

EDR ID Number  
EPA ID Number

**ANISHINABE BII-GII-WIIN (Continued)**

**S107616156**

Contaminated Media: Soil  
Req Cleanup Concluded: Not reported  
Cleanup Lvl Measure Units: mg/Kg  
Basis For Req Cleanup Lvl: Not reported  
Max Residual Contamination: 0.44999999  
Date Info Last Updated: 2008-03-19 00:00:00

Contaminant Id: 00-00-0  
Contaminated Media: Ground Water  
Req Cleanup Concluded: Not reported  
Cleanup Lvl Measure Units: Not reported  
Basis For Req Cleanup Lvl: Not reported  
Max Residual Contamination: Not reported  
Date Info Last Updated: 2007-05-16 00:00:00

Facid: VP21620  
Event: 211  
Additional Information: Request More Work  
Start Date: Not reported  
End Date: 2006-05-25 00:00:00  
Planned Start Date: Not reported  
Planned End Date: Not reported  
Date Info Last Updated: 2006-05-25 00:00:00  
Record Number: 25227

Facid: VP21620  
Event: Remedial Action  
Additional Information: None Entered  
Start Date: 2006-06-01 00:00:00  
End Date: 2006-08-01 00:00:00  
Planned Start Date: Not reported  
Planned End Date: Not reported  
Date Info Last Updated: 2006-05-18 00:00:00  
Record Number: 25158

Facid: VP21620  
Event: VIC Program Participation Dates (Start/End)  
Additional Information: None Entered  
Start Date: 2006-01-19 00:00:00  
End Date: 2007-05-23 00:00:00  
Planned Start Date: Not reported  
Planned End Date: Not reported  
Date Info Last Updated: 2006-01-24 00:00:00  
Record Number: 24713

Facid: VP21620  
GW Receipts Prot by Rem Actn: Not reported  
Ecological receptors present: False  
Type of ecological receptors: Not reported  
Acres of contaminated soil: Not reported  
Volume of contaminated soil: Not reported  
Acres of surface water impacted: Not reported  
Acres of wetland impacted: Not reported  
Acres of sediment impacted: Not reported  
GW Plume Area Acres: Not reported  
Cleanup Conducted: False  
Acres of Contam Soil remediate: Not reported

Map ID  
 Direction  
 Distance  
 Elevation

MAP FINDINGS

Site

Database(s)

EDR ID Number  
 EPA ID Number

**ANISHINABE BII-GII-WIIN (Continued)**

**S107616156**

Volume of Soil Cleaned:	Not reported
# Municipal wells contamd:	Not reported
# Dom wells contam:	Not reported
# People Impct SW intake contam:	Not reported
# Drums Revolved from site:	Not reported
Yr Soil Remediated:	Not reported
Acres of Soil w/ Restrict Access:	Not reported
Yr IC remedy complete:	Not reported
Yr GW remedy completed:	Not reported
Year GWIC completed:	Not reported
Acres of wetland of sediment remediated:	Not reported
Public financing:	False
Assurance help:	False
Land use Classfn At Site:	Not reported
Land use Vicinity Of Site:	Not reported
Deed notif Present On Site:	False
Restrictive Covenant Present:	False
Restrictions:	Not reported
GW Pump and Treat Used at site:	False
Quaternary Perched:	False
Quaternary Water Table:	False
Quaternary Confined:	False
Cretaceous:	False
Plattville:	False
St. peter:	False
Prairie Duchien:	False
Jordan:	False
Ironton/Galesville:	False
Mt Simon Hinckley:	False
Precambrian Undifferentiated:	False
Other/Unknown Aquifer:	False
Date Info Last Updated:	2007-05-16 00:00:00
Inst Control Info Updated:	2007-05-16 00:00:00
Inst Control Filed Location:	Not reported
SW Classification (Primary):	Not reported
SW Classification (Secondary):	Not reported
Miscellaneous:	Not reported
SW Comments:	Not reported

Facility ID:	VP21621
SEC Address:	Not reported
Link Id:	6485
Facility Type:	Other
Active:	False
Pay Complete:	False
MPCA Region:	Metro
Size Acres:	1
HRS Score:	Not reported
Enforcement Lead Agency:	MPCA
Federal Defferal Plot:	False
Petroleum Brownfields Prog?:	False
Emergency:	False
Site Classification:	False
RD/RA:	False
RL/FS:	False
Fund financed:	False

Map ID  
Direction  
Distance  
Elevation

MAP FINDINGS

Site

Database(s)

EDR ID Number  
EPA ID Number

**ANISHINABE BII-GII-WIIN (Continued)**

**S107616156**

Npl:	False
Plp:	False
District:	South
Program Referred from:	Not reported
Program Interest:	VIC
Physical Location:	Not reported
Natural Source damage:	False
Clean up Cost:	Not reported
Indian Reservation:	False
Reserve Name:	Not reported
MPCA Owned Wells at site:	False
Created By:	Pjensen
Date Created:	06/24/2009
Date Last Updated:	04/18/2011
Federal Facility:	False
Primary Funding Source:	Not reported
EPA Id:	Not reported
MPCA Id:	Not reported
Alpha Sort:	Not reported
Legal Distt:	61A
Congressional Distt:	5
Public Land Survey Method:	Not reported
Map Scale For PLS Locational Data:	Not reported
Township 2:	Not reported
Range:	Not reported
PLS Township Suffix:	Not reported
section:	Not reported
PLS Qtr Section (160 Acres):	Not reported
PLS Qtr-Qtr Section (40 Acres):	Not reported
Pls Qtr-Qtr-Qtr Section (10 Acres):	Not reported
Pls Qtr-Qtr-Qtr-Qtr Secion (2.5 Acres):	Not reported
Quad:	Not reported
NAD Number:	83
Desc Of UTM Coord Pt:	Not reported
UTM Coord Pt Data Source:	Not reported
Org Providing UTM Coord Point Data:	Not reported
mpcapgmac:	Not reported
Utm Coord Pt Data Collection Method:	Not reported
Date Of Utm Coord Pt Data Collection:	Not reported
COL Date Qual:	Not reported
Map Scale:	Not reported
verifmeth:	Not reported
horizref:	Not reported
Utm Source:	U
Utm Method:	M1
Utm Scale:	A
Utm Accuracy:	U
Utm East:	480179.09999999998
Utm North:	4978903.6100000003
Utm Zone:	15
Basin Code:	Not reported
Major Watershed:	Not reported
Minor Watershed:	Not reported
Public Land Survey Method 2:	Not reported
Map Scale For PLS Locational Data 2:	Not reported
Township 2:	Not reported
Range 2:	Not reported

Map ID  
Direction  
Distance  
Elevation

MAP FINDINGS

Site

Database(s)

EDR ID Number  
EPA ID Number

**ANISHINABE BII-GII-WIIN (Continued)**

**S107616156**

PLS Township Suffix 2: Not reported  
Section 2: Not reported  
PLS Qtr Section (160 Acres) 2: Not reported  
PLS Qtr-Qtr Section (40 Acres) 2: Not reported  
PLS Qtr-Qtr Section (10 Acres) 2: Not reported  
PLS Qtr-Qtr Section (2.5 Acres) 2: Not reported  
Quad 2: Not reported  
File Location: Archival Storage  
VIC Application GIS: False  
Notes: inactive as of 4/18/11  
Contact Type: Former Staff Project Leader/Project Manager  
Company Name: MPCA  
Contact Address: 520 Lafayette Rd N  
Contact Address 2: Not reported  
Contact City,St,Zip: St. Paul, MN 551554194  
Contact Province: Not reported  
Contact Country: Not reported  
Contact Postal code: Not reported  
Contact Phone: (651) 757-7744  
Contact Phone Ext: Not reported  
Contact Fax: Not reported  
Contact E-mail: patrice.jensen@state.mn.us  
Contact Cell Phone: Not reported  
Contact Information Last Updated: 2004-03-01 00:00:00  
Misc Contact Info: Not reported  
Receive Invoice: F  
Staff Id Num: 3289

Contact Type: Staff TA (Technical Analyst)  
Company Name: MPCA  
Contact Address: 520 Lafayette Rd N  
Contact Address 2: Not reported  
Contact City,St,Zip: St. Paul, MN 551554194  
Contact Province: Not reported  
Contact Country: Not reported  
Contact Postal code: Not reported  
Contact Phone: (651) 757-7821  
Contact Phone Ext: Not reported  
Contact Fax: 6512969707  
Contact E-mail: john.betcher@state.mn.us  
Contact Cell Phone: Not reported  
Contact Information Last Updated: 2006-07-13 00:00:00  
Misc Contact Info: Not reported  
Receive Invoice: F  
Staff Id Num: 3196

Contact Type: Voluntary Party  
Company Name: Groundwork Minneapolis  
Contact Address: 2200 44th Avenue North  
Contact Address 2: Not reported  
Contact City,St,Zip: Minneapolis, MN 55412  
Contact Province: Not reported  
Contact Country: Not reported  
Contact Postal code: Not reported  
Contact Phone: 6512303245  
Contact Phone Ext: Not reported  
Contact Fax: Not reported

Map ID  
Direction  
Distance  
Elevation

MAP FINDINGS

Site

Database(s)

EDR ID Number  
EPA ID Number

**ANISHINABE BII-GII-WIIN (Continued)**

**S107616156**

Contact E-mail: groundwork-minneapolis@groundworkusa.net  
Contact Cell Phone: Not reported  
Contact Information Last Updated: 2009-07-02 00:00:00  
Misc Contact Info: Not reported  
Receive Invoice: T  
Staff Id Num: Not reported

Contact Type: Owner  
Company Name: MNDOT  
Contact Address: Not reported  
Contact Address 2: Not reported  
Contact City,St,Zip: Not reported  
Contact Province: Not reported  
Contact Country: Not reported  
Contact Postal code: Not reported  
Contact Phone: Not reported  
Contact Phone Ext: Not reported  
Contact Fax: Not reported  
Contact E-mail: Not reported  
Contact Cell Phone: Not reported  
Contact Information Last Updated: 2009-07-02 00:00:00  
Misc Contact Info: Not reported  
Receive Invoice: F  
Staff Id Num: Not reported

Contact Type: Consultant  
Company Name: Groundwater & Environmental Services, Inc.  
Contact Address: 1285 Corporate Center Drive, Suite  
Contact Address 2: Not reported  
Contact City,St,Zip: Eagan, MN 55121  
Contact Province: Not reported  
Contact Country: Not reported  
Contact Postal code: Not reported  
Contact Phone: 8007351077  
Contact Phone Ext: 3182  
Contact Fax: Not reported  
Contact E-mail: Not reported  
Contact Cell Phone: Not reported  
Contact Information Last Updated: 2009-07-02 00:00:00  
Misc Contact Info: Not reported  
Receive Invoice: F  
Staff Id Num: Not reported

Contact Type: Staff PL/PM (Project Leader/Project Manager)s  
Company Name: MPCA  
Contact Address: 520 Lafayette Rd N  
Contact Address 2: None  
Contact City,St,Zip: St. Paul, MN 55155  
Contact Province: Not reported  
Contact Country: Not reported  
Contact Postal code: Not reported  
Contact Phone: 6517572697  
Contact Phone Ext: Not reported  
Contact Fax: 6512969707  
Contact E-mail: shanna.schmitt@state.mn.us  
Contact Cell Phone: Not reported  
Contact Information Last Updated: 2010-06-10 00:00:00



Map ID  
Direction  
Distance  
Elevation

MAP FINDINGS

Site

Database(s)

EDR ID Number  
EPA ID Number

**ANISHINABE BII-GII-WIIN (Continued)**

**S107616156**

Misc Contact Info:	Not reported
Receive Invoice:	F
Staff Id Num:	7773
Contaminant Id:	00-00-0
Contaminated Media:	Ground Water
Req Cleanup Concluded:	Not reported
Cleanup Lvl Measure Units:	Not reported
Basis For Req Cleanup Lvl:	Not reported
Max Residual Contamination:	Not reported
Date Info Last Updated:	2007-05-16 00:00:00
Contaminant Id:	2-Methylnaphthalene
Contaminated Media:	Soil
Req Cleanup Concluded:	Not reported
Cleanup Lvl Measure Units:	mg/Kg
Basis For Req Cleanup Lvl:	Not reported
Max Residual Contamination:	0.15000001
Date Info Last Updated:	2008-03-19 00:00:00
Contaminant Id:	Acenaphthene
Contaminated Media:	Soil
Req Cleanup Concluded:	Not reported
Cleanup Lvl Measure Units:	mg/Kg
Basis For Req Cleanup Lvl:	Not reported
Max Residual Contamination:	0.55000001
Date Info Last Updated:	2008-03-19 00:00:00
Contaminant Id:	Acenaphthylene
Contaminated Media:	Soil
Req Cleanup Concluded:	Not reported
Cleanup Lvl Measure Units:	mg/Kg
Basis For Req Cleanup Lvl:	Not reported
Max Residual Contamination:	0.28999999
Date Info Last Updated:	2008-03-19 00:00:00
Contaminant Id:	Anthracene
Contaminated Media:	Soil
Req Cleanup Concluded:	Not reported
Cleanup Lvl Measure Units:	mg/Kg
Basis For Req Cleanup Lvl:	Not reported
Max Residual Contamination:	1.5
Date Info Last Updated:	2008-03-19 00:00:00
Contaminant Id:	Benzo[a]anthracene
Contaminated Media:	Soil
Req Cleanup Concluded:	Not reported
Cleanup Lvl Measure Units:	mg/Kg
Basis For Req Cleanup Lvl:	Not reported
Max Residual Contamination:	3.0999999
Date Info Last Updated:	2008-03-19 00:00:00
Contaminant Id:	Benzo(e)pyrene
Contaminated Media:	Soil
Req Cleanup Concluded:	Not reported
Cleanup Lvl Measure Units:	mg/Kg
Basis For Req Cleanup Lvl:	Not reported

Map ID  
Direction  
Distance  
Elevation

MAP FINDINGS

Site

Database(s)

EDR ID Number  
EPA ID Number

**ANISHINABE BII-GII-WIIN (Continued)**

**S107616156**

Max Residual Contamination: 2.9000001  
Date Info Last Updated: 2008-03-19 00:00:00

Contaminant Id: Benzo[b]fluoranthene  
Contaminated Media: Soil  
Req Cleanup Concluded: Not reported  
Cleanup Lvl Measure Units: mg/Kg  
Basis For Req Cleanup Lvl: Not reported  
Max Residual Contamination: 2.2  
Date Info Last Updated: 2008-03-19 00:00:00

Contaminant Id: Benzo[k]fluoranthene  
Contaminated Media: Soil  
Req Cleanup Concluded: Not reported  
Cleanup Lvl Measure Units: mg/Kg  
Basis For Req Cleanup Lvl: Not reported  
Max Residual Contamination: 2.4000001  
Date Info Last Updated: 2008-03-19 00:00:00

Contaminant Id: Carbazole  
Contaminated Media: Soil  
Req Cleanup Concluded: Not reported  
Cleanup Lvl Measure Units: mg/Kg  
Basis For Req Cleanup Lvl: Not reported  
Max Residual Contamination: 1.1  
Date Info Last Updated: 2008-03-19 00:00:00

Contaminant Id: Chrysene  
Contaminated Media: Soil  
Req Cleanup Concluded: Not reported  
Cleanup Lvl Measure Units: mg/Kg  
Basis For Req Cleanup Lvl: Not reported  
Max Residual Contamination: 2.5999999  
Date Info Last Updated: 2008-03-19 00:00:00

Contaminant Id: Dibenz[a,h]anthracene  
Contaminated Media: Soil  
Req Cleanup Concluded: Not reported  
Cleanup Lvl Measure Units: mg/Kg  
Basis For Req Cleanup Lvl: Not reported  
Max Residual Contamination: 0.80000001  
Date Info Last Updated: 2008-03-19 00:00:00

Contaminant Id: Dibenzofuran  
Contaminated Media: Soil  
Req Cleanup Concluded: Not reported  
Cleanup Lvl Measure Units: mg/Kg  
Basis For Req Cleanup Lvl: Not reported  
Max Residual Contamination: 0.37  
Date Info Last Updated: 2008-03-19 00:00:00

Contaminant Id: Fluoranthene  
Contaminated Media: Soil  
Req Cleanup Concluded: Not reported  
Cleanup Lvl Measure Units: mg/Kg  
Basis For Req Cleanup Lvl: Not reported  
Max Residual Contamination: 6.1999998

Map ID  
Direction  
Distance  
Elevation

MAP FINDINGS

Site

Database(s)

EDR ID Number  
EPA ID Number

**ANISHINABE BII-GII-WIIN (Continued)**

**S107616156**

Date Info Last Updated:	2008-03-19 00:00:00
Contaminant Id:	Fluorene; (9H-Fluorene
Contaminated Media:	Soil
Req Cleanup Concluded:	Not reported
Cleanup Lvl Measure Units:	mg/Kg
Basis For Req Cleanup Lvl:	Not reported
Max Residual Contamination:	0.60000002
Date Info Last Updated:	2008-03-19 00:00:00
Contaminant Id:	Indeno(1,2,3-cd)pyrene
Contaminated Media:	Soil
Req Cleanup Concluded:	Not reported
Cleanup Lvl Measure Units:	mg/Kg
Basis For Req Cleanup Lvl:	Not reported
Max Residual Contamination:	2
Date Info Last Updated:	2008-03-19 00:00:00
Contaminant Id:	Naphthalene
Contaminated Media:	Soil
Req Cleanup Concluded:	Not reported
Cleanup Lvl Measure Units:	mg/Kg
Basis For Req Cleanup Lvl:	Not reported
Max Residual Contamination:	0.27000001
Date Info Last Updated:	2008-03-19 00:00:00
Contaminant Id:	Phenanthrene
Contaminated Media:	Soil
Req Cleanup Concluded:	Not reported
Cleanup Lvl Measure Units:	mg/Kg
Basis For Req Cleanup Lvl:	Not reported
Max Residual Contamination:	4.5
Date Info Last Updated:	2008-03-19 00:00:00
Contaminant Id:	Pyrene
Contaminated Media:	Soil
Req Cleanup Concluded:	Not reported
Cleanup Lvl Measure Units:	mg/Kg
Basis For Req Cleanup Lvl:	Not reported
Max Residual Contamination:	5.0999999
Date Info Last Updated:	2008-03-19 00:00:00
Contaminant Id:	Arsenic
Contaminated Media:	Soil
Req Cleanup Concluded:	Not reported
Cleanup Lvl Measure Units:	mg/Kg
Basis For Req Cleanup Lvl:	Not reported
Max Residual Contamination:	12
Date Info Last Updated:	2008-03-19 00:00:00
Contaminant Id:	Barium
Contaminated Media:	Soil
Req Cleanup Concluded:	Not reported
Cleanup Lvl Measure Units:	mg/Kg
Basis For Req Cleanup Lvl:	Not reported
Max Residual Contamination:	140
Date Info Last Updated:	2008-03-19 00:00:00

Map ID  
Direction  
Distance  
Elevation

MAP FINDINGS

Site

Database(s)

EDR ID Number  
EPA ID Number

**ANISHINABE BII-GII-WIIN (Continued)**

**S107616156**

Contaminant Id: Chromium (total); (Chromium VI)  
Contaminated Media: Soil  
Req Cleanup Concluded: Not reported  
Cleanup Lvl Measure Units: mg/Kg  
Basis For Req Cleanup Lvl: Not reported  
Max Residual Contamination: 13  
Date Info Last Updated: 2008-03-19 00:00:00

Contaminant Id: Lead  
Contaminated Media: Soil  
Req Cleanup Concluded: Not reported  
Cleanup Lvl Measure Units: mg/Kg  
Basis For Req Cleanup Lvl: Not reported  
Max Residual Contamination: 240  
Date Info Last Updated: 2008-03-19 00:00:00

Contaminant Id: Mercury  
Contaminated Media: Soil  
Req Cleanup Concluded: Not reported  
Cleanup Lvl Measure Units: mg/Kg  
Basis For Req Cleanup Lvl: Not reported  
Max Residual Contamination: 0.44999999  
Date Info Last Updated: 2008-03-19 00:00:00

Contaminant Id: Cadmium  
Contaminated Media: Soil  
Req Cleanup Concluded: Not reported  
Cleanup Lvl Measure Units: mg/Kg  
Basis For Req Cleanup Lvl: Not reported  
Max Residual Contamination: 0.44999999  
Date Info Last Updated: 2008-03-19 00:00:00

Facid: VP21621  
Event: 156  
Additional Information: None Entered  
Start Date: Not reported  
End Date: 2009-08-20 00:00:00  
Planned Start Date: Not reported  
Planned End Date: Not reported  
Date Info Last Updated: 2010-02-16 00:00:00  
Record Number: 31005

Facid: VP21621  
Event: VIC Program Participation Dates (Start/End)  
Additional Information: currently inactive (4/18/11)  
Start Date: 2009-06-24 00:00:00  
End Date: 2011-04-18 00:00:00  
Planned Start Date: Not reported  
Planned End Date: Not reported  
Date Info Last Updated: 2009-07-02 00:00:00  
Record Number: 30337

Facid: VP21621  
Event: No Association Determination Issued  
Additional Information: None Entered  
Start Date: Not reported  
End Date: 2009-08-20 00:00:00

Map ID  
Direction  
Distance  
Elevation

MAP FINDINGS

Site

Database(s)

EDR ID Number  
EPA ID Number

**ANISHINABE BII-GII-WIIN (Continued)**

**S107616156**

Planned Start Date: Not reported  
Planned End Date: Not reported  
Date Info Last Updated: 2010-02-16 00:00:00  
Record Number: 31004

Facid: VP21621  
Event: No Association Determination Issued  
Additional Information: for 1600 19th St East parcel  
Start Date: Not reported  
End Date: 2010-06-03 00:00:00  
Planned Start Date: Not reported  
Planned End Date: Not reported  
Date Info Last Updated: 2010-06-22 00:00:00  
Record Number: 31540

Facid: VP21621  
Event: No Association Determination Issued  
Additional Information: for Hennepin County HRA  
Start Date: Not reported  
End Date: 2009-09-16 00:00:00  
Planned Start Date: Not reported  
Planned End Date: Not reported  
Date Info Last Updated: 2010-02-16 00:00:00  
Record Number: 31003

Facid: VP21621  
GW Receipts Prot by Rem Actn: Not reported  
Ecological receptors present: False  
Type of ecological receptors: Not reported  
Acres of contaminated soil: Not reported  
Volume of contaminated soil: Not reported  
Acres of surface water impacted: Not reported  
Acres of wetland impacted: Not reported  
Acres of sediment impacted: Not reported  
GW Plume Area Acres: Not reported  
Cleanup Conducted: False  
Acres of Contam Soil remediate: Not reported  
Volume of Soil Cleaned: Not reported  
# Municipal wells contamd: Not reported  
# Dom wells contam: Not reported  
# People Impct SW intake contam: Not reported  
# Drums Revolved from site: Not reported  
Yr Soil Remediated: Not reported  
Acres of Soil w/ Restrict Access: Not reported  
Yr IC remedy complete: Not reported  
Yr GW remedy completed: Not reported  
Year GWIC completed: Not reported  
Acres of wetland of sediment remediated: Not reported  
Public financing: False  
Assurance help: False  
Land use Classfn At Site: Not reported  
Land use Vicinity Of Site: Not reported  
Deed notif Present On Site: False  
Restrictive Covenant Present: False  
Restrictions: Not reported  
GW Pump and Treat Used at site: False  
Quaternary Perched: False

Map ID  
Direction  
Distance  
Elevation

MAP FINDINGS

Site

Database(s)

EDR ID Number  
EPA ID Number

**ANISHINABE BII-GII-WIIN (Continued)**

**S107616156**

Quaternary Water Table:	False
Quaternary Confined:	False
Cretaceous:	False
Plattville:	False
St. peter:	False
Prairie Duchien:	False
Jordan:	False
Ironton/Galesville:	False
Mt Simon Hinckley:	False
Precambrian Undifferentiated:	False
Other/Unknown Aquifer:	False
Date Info Last Updated:	2007-05-16 00:00:00
Inst Control Info Updated:	2007-05-16 00:00:00
Inst Control Filed Location:	Not reported
SW Classification (Primary):	Not reported
SW Classification (Secondary):	Not reported
Miscellaneous:	Not reported
SW Comments:	Not reported

**MN LS:**

Link ID:	6485
EPA ID:	Not reported
MPCA ID:	VP21620
Method:	A4
CERCLIS:	No
National Priorities List:	No
PLP:	No
Voluntary Cleanup & Investigation:	Yes
RCRA Treatment Storage & Disposal:	No
RCRA Generator:	No
Solid Waste Permit:	No
Dumps:	No
No Further Remedial Action Planned:	No
Delisted From PLP By MPCA:	No
LCP:	No
Brownfield:	No
Entity Type:	VIC

**MN Voluntary Investigation Cleanup Program:**

Facility ID:	VP21621
Facility Type:	Other
Facility Address 2:	Not reported
Core Program Interest Id:	56306265
Link Id:	6485
Active:	False
Pay Complete:	False
MPCA Region:	Metro
Size Acres:	1
HRS Score:	Not reported
Enforcement Lead Agency:	MPCA
Federal Defferal Plot:	False
Petroleum Brownfields Prog?:	False
Emergency:	False
Site Classification:	False
RD/RA:	False

Map ID  
Direction  
Distance  
Elevation

MAP FINDINGS

Site

Database(s)

EDR ID Number  
EPA ID Number

**ANISHINABE BII-GII-WIIN (Continued)**

**S107616156**

RL/FS:	False
Fund financed:	False
Npl:	False
Plp:	False
District:	South
Program Referred from:	Not reported
Program Interest:	VIC
Physical Location:	Not reported
Natural Source damage:	False
Clean up Cost:	Not reported
Indian Reservation:	False
Reservation Name:	Not reported
MPCA Owned Wells at site:	False
Created By:	Pjensen
Date Created:	06/24/2009
Date Last Updated:	04/18/2011
Federal Facility:	False
Primary Funding Source:	Not reported
EPA Id:	Not reported
MPCA Id:	Not reported
Alpha Sort:	Not reported
Legal Distt:	61A
Congressional Dist:	5
Scale Of Map Used Pls Loc Data:	Not reported
Township:	Not reported
Range:	Not reported
Range East West:	Not reported
Section:	Not reported
Pls Qtr Section (160 Acres):	Not reported
Pls Qtr Qtr Section (40 Acres):	Not reported
Pls Qtr-Qtr-Qtr Section (10 Acres):	Not reported
Pls Qtr-Qtr-Qtr-Qtr Section (2.5 Acres):	Not reported
Quad:	Not reported
NAD Number:	83
Desc Of UTM Coord Pt:	Not reported
UTM Coord Pt Data Source:	Not reported
Org Providing The UTM Coord Point Data:	Not reported
Method For Loc Public Land Survey:	Not reported
Method Of Utm Coord Pt Data Collection:	Not reported
Date Of Utm Coord Pt Data Collection:	Not reported
COL Date Qual:	Not reported
Map Scale:	Not reported
Verification Method:	Not reported
horizref:	Not reported
Utm Source:	U
Utm Method:	M1
Utm Scale:	A
Utm Accuracy:	U
Utm East:	480179.09999999998
Utm North:	4978903.6100000003
Utm Zone:	15
Basin Code:	Not reported
Major Watershed:	Not reported
Major Watershed:	Not reported
Method For Loc Public Land Survey:	Not reported
Scale Of Map Used Pls Loc Data:	Not reported
Township 2:	Not reported

Map ID  
Direction  
Distance  
Elevation

MAP FINDINGS

Site

Database(s)

EDR ID Number  
EPA ID Number

**ANISHINABE BII-GII-WIIN (Continued)**

**S107616156**

Range 2: Not reported  
Range East West: Not reported  
Section 2: Not reported  
Pls Qtr Section (160 Acres) 2: Not reported  
Pls Qtr Qtr Section (40 Acres)2: Not reported  
Pls Qtr Qtr Qtr Section (10 Acres)2: Not reported  
Pls Qtr Qtr Qtr Qtr Section (2.5 Acres) 2: Not reported  
Quad 2: Not reported  
File Location: Archival Storage  
GIS Application GIS: False  
Notes: inactive as of 4/18/11  
Contact Type: Former Staff Project Leader/Project Manager  
Company Name: MPCA  
Contact Address: 520 Lafayette Rd N  
Contact Address 2: Not reported  
Contact City,St,Zip: St. Paul, MN 551554194  
Contact Province: Not reported  
Contact Country: Not reported  
Contact Postal code: Not reported  
Contact Phone: (651) 757-7744  
Contact Phone Ext: Not reported  
Contact Fax: Not reported  
Contact E-mail: patrice.jensen@state.mn.us  
Contact Cell Phone: Not reported  
Contact Information Last Updated: 2004-03-01 00:00:00  
Misc Contact Info: Not reported  
Receive Invoice: F  
Staff Id Num: 3289

Contact Type: Staff TA (Technical Analyst)  
Company Name: MPCA  
Contact Address: 520 Lafayette Rd N  
Contact Address 2: Not reported  
Contact City,St,Zip: St. Paul, MN 551554194  
Contact Province: Not reported  
Contact Country: Not reported  
Contact Postal code: Not reported  
Contact Phone: (651) 757-7821  
Contact Phone Ext: Not reported  
Contact Fax: 6512969707  
Contact E-mail: john.betcher@state.mn.us  
Contact Cell Phone: Not reported  
Contact Information Last Updated: 2006-07-13 00:00:00  
Misc Contact Info: Not reported  
Receive Invoice: F  
Staff Id Num: 3196

Contact Type: Voluntary Party  
Company Name: Groundwork Minneapolis  
Contact Address: 2200 44th Avenue North  
Contact Address 2: Not reported  
Contact City,St,Zip: Minneapolis, MN 55412  
Contact Province: Not reported  
Contact Country: Not reported  
Contact Postal code: Not reported  
Contact Phone: 6512303245  
Contact Phone Ext: Not reported



Map ID  
Direction  
Distance  
Elevation

MAP FINDINGS

Site

Database(s)

EDR ID Number  
EPA ID Number

**ANISHINABE BII-GII-WIIN (Continued)**

**S107616156**

Contact Fax: Not reported  
Contact E-mail: groundwork-minneapolis@groundworkusa.net  
Contact Cell Phone: Not reported  
Contact Information Last Updated: 2009-07-02 00:00:00  
Misc Contact Info: Not reported  
Receive Invoice: T  
Staff Id Num: Not reported

Contact Type: Owner  
Company Name: MNDOT  
Contact Address: Not reported  
Contact Address 2: Not reported  
Contact City,St,Zip: Not reported  
Contact Province: Not reported  
Contact Country: Not reported  
Contact Postal code: Not reported  
Contact Phone: Not reported  
Contact Phone Ext: Not reported  
Contact Fax: Not reported  
Contact E-mail: Not reported  
Contact Cell Phone: Not reported  
Contact Information Last Updated: 2009-07-02 00:00:00  
Misc Contact Info: Not reported  
Receive Invoice: F  
Staff Id Num: Not reported

Contact Type: Consultant  
Company Name: Groundwater & Environmental Services, Inc.  
Contact Address: 1285 Corporate Center Drive, Suite  
Contact Address 2: Not reported  
Contact City,St,Zip: Eagan, MN 55121  
Contact Province: Not reported  
Contact Country: Not reported  
Contact Postal code: Not reported  
Contact Phone: 8007351077  
Contact Phone Ext: 3182  
Contact Fax: Not reported  
Contact E-mail: Not reported  
Contact Cell Phone: Not reported  
Contact Information Last Updated: 2009-07-02 00:00:00  
Misc Contact Info: Not reported  
Receive Invoice: F  
Staff Id Num: Not reported

Contact Type: Staff PL/PM (Project Leader/Project Manager)s  
Company Name: MPCA  
Contact Address: 520 Lafayette Rd N  
Contact Address 2: None  
Contact City,St,Zip: St. Paul, MN 55155  
Contact Province: Not reported  
Contact Country: Not reported  
Contact Postal code: Not reported  
Contact Phone: 6517572697  
Contact Phone Ext: Not reported  
Contact Fax: 6512969707  
Contact E-mail: shanna.schmitt@state.mn.us  
Contact Cell Phone: Not reported

Map ID  
Direction  
Distance  
Elevation

MAP FINDINGS

Site

Database(s)

EDR ID Number  
EPA ID Number

**ANISHINABE BII-GII-WIIN (Continued)**

**S107616156**

Contact Information Last Updated: 2010-06-10 00:00:00  
Misc Contact Info: Not reported  
Receive Invoice: F  
Staff Id Num: 7773

Contaminant Id: 00-00-0  
Contaminated Media: Ground Water  
Req Cleanup Concluded: Not reported  
Cleanup Lvl Measure Units: Not reported  
Basis For Req Cleanup Lvl: Not reported  
Max Residual Contamination: Not reported  
Date Info Last Updated: 2007-05-16 00:00:00

Contaminant Id: 2-Methylnaphthalene  
Contaminated Media: Soil  
Req Cleanup Concluded: Not reported  
Cleanup Lvl Measure Units: mg/Kg  
Basis For Req Cleanup Lvl: Not reported  
Max Residual Contamination: 0.15000001  
Date Info Last Updated: 2008-03-19 00:00:00

Contaminant Id: Acenaphthene  
Contaminated Media: Soil  
Req Cleanup Concluded: Not reported  
Cleanup Lvl Measure Units: mg/Kg  
Basis For Req Cleanup Lvl: Not reported  
Max Residual Contamination: 0.55000001  
Date Info Last Updated: 2008-03-19 00:00:00

Contaminant Id: Acenaphthylene  
Contaminated Media: Soil  
Req Cleanup Concluded: Not reported  
Cleanup Lvl Measure Units: mg/Kg  
Basis For Req Cleanup Lvl: Not reported  
Max Residual Contamination: 0.28999999  
Date Info Last Updated: 2008-03-19 00:00:00

Contaminant Id: Anthracene  
Contaminated Media: Soil  
Req Cleanup Concluded: Not reported  
Cleanup Lvl Measure Units: mg/Kg  
Basis For Req Cleanup Lvl: Not reported  
Max Residual Contamination: 1.5  
Date Info Last Updated: 2008-03-19 00:00:00

Contaminant Id: Benzo[a]anthracene  
Contaminated Media: Soil  
Req Cleanup Concluded: Not reported  
Cleanup Lvl Measure Units: mg/Kg  
Basis For Req Cleanup Lvl: Not reported  
Max Residual Contamination: 3.0999999  
Date Info Last Updated: 2008-03-19 00:00:00

Contaminant Id: Benzo(e)pyrene  
Contaminated Media: Soil  
Req Cleanup Concluded: Not reported  
Cleanup Lvl Measure Units: mg/Kg

Map ID  
Direction  
Distance  
Elevation

MAP FINDINGS

Site

Database(s)

EDR ID Number  
EPA ID Number

**ANISHINABE BII-GII-WIIN (Continued)**

**S107616156**

Basis For Req Cleanup Lvl: Not reported  
Max Residual Contamination: 2.9000001  
Date Info Last Updated: 2008-03-19 00:00:00

Contaminant Id: Benzo[b]fluoranthene  
Contaminated Media: Soil  
Req Cleanup Concluded: Not reported  
Cleanup Lvl Measure Units: mg/Kg  
Basis For Req Cleanup Lvl: Not reported  
Max Residual Contamination: 2.2  
Date Info Last Updated: 2008-03-19 00:00:00

Contaminant Id: Benzo[k]fluoranthene  
Contaminated Media: Soil  
Req Cleanup Concluded: Not reported  
Cleanup Lvl Measure Units: mg/Kg  
Basis For Req Cleanup Lvl: Not reported  
Max Residual Contamination: 2.4000001  
Date Info Last Updated: 2008-03-19 00:00:00

Contaminant Id: Carbazole  
Contaminated Media: Soil  
Req Cleanup Concluded: Not reported  
Cleanup Lvl Measure Units: mg/Kg  
Basis For Req Cleanup Lvl: Not reported  
Max Residual Contamination: 1.1  
Date Info Last Updated: 2008-03-19 00:00:00

Contaminant Id: Chrysene  
Contaminated Media: Soil  
Req Cleanup Concluded: Not reported  
Cleanup Lvl Measure Units: mg/Kg  
Basis For Req Cleanup Lvl: Not reported  
Max Residual Contamination: 2.5999999  
Date Info Last Updated: 2008-03-19 00:00:00

Contaminant Id: Dibenz[a,h]anthracene  
Contaminated Media: Soil  
Req Cleanup Concluded: Not reported  
Cleanup Lvl Measure Units: mg/Kg  
Basis For Req Cleanup Lvl: Not reported  
Max Residual Contamination: 0.80000001  
Date Info Last Updated: 2008-03-19 00:00:00

Contaminant Id: Dibenzofuran  
Contaminated Media: Soil  
Req Cleanup Concluded: Not reported  
Cleanup Lvl Measure Units: mg/Kg  
Basis For Req Cleanup Lvl: Not reported  
Max Residual Contamination: 0.37  
Date Info Last Updated: 2008-03-19 00:00:00

Contaminant Id: Fluoranthene  
Contaminated Media: Soil  
Req Cleanup Concluded: Not reported  
Cleanup Lvl Measure Units: mg/Kg  
Basis For Req Cleanup Lvl: Not reported

Map ID  
Direction  
Distance  
Elevation

MAP FINDINGS

Site

Database(s)

EDR ID Number  
EPA ID Number

**ANISHINABE BII-GII-WIIN (Continued)**

**S107616156**

Max Residual Contamination:	6.1999998
Date Info Last Updated:	2008-03-19 00:00:00
Contaminant Id:	Fluorene; (9H-Fluorene
Contaminated Media:	Soil
Req Cleanup Concluded:	Not reported
Cleanup Lvl Measure Units:	mg/Kg
Basis For Req Cleanup Lvl:	Not reported
Max Residual Contamination:	0.60000002
Date Info Last Updated:	2008-03-19 00:00:00
Contaminant Id:	Indeno(1,2,3-cd)pyrene
Contaminated Media:	Soil
Req Cleanup Concluded:	Not reported
Cleanup Lvl Measure Units:	mg/Kg
Basis For Req Cleanup Lvl:	Not reported
Max Residual Contamination:	2
Date Info Last Updated:	2008-03-19 00:00:00
Contaminant Id:	Naphthalene
Contaminated Media:	Soil
Req Cleanup Concluded:	Not reported
Cleanup Lvl Measure Units:	mg/Kg
Basis For Req Cleanup Lvl:	Not reported
Max Residual Contamination:	0.27000001
Date Info Last Updated:	2008-03-19 00:00:00
Contaminant Id:	Phenanthrene
Contaminated Media:	Soil
Req Cleanup Concluded:	Not reported
Cleanup Lvl Measure Units:	mg/Kg
Basis For Req Cleanup Lvl:	Not reported
Max Residual Contamination:	4.5
Date Info Last Updated:	2008-03-19 00:00:00
Contaminant Id:	Pyrene
Contaminated Media:	Soil
Req Cleanup Concluded:	Not reported
Cleanup Lvl Measure Units:	mg/Kg
Basis For Req Cleanup Lvl:	Not reported
Max Residual Contamination:	5.0999999
Date Info Last Updated:	2008-03-19 00:00:00
Contaminant Id:	Arsenic
Contaminated Media:	Soil
Req Cleanup Concluded:	Not reported
Cleanup Lvl Measure Units:	mg/Kg
Basis For Req Cleanup Lvl:	Not reported
Max Residual Contamination:	12
Date Info Last Updated:	2008-03-19 00:00:00
Contaminant Id:	Barium
Contaminated Media:	Soil
Req Cleanup Concluded:	Not reported
Cleanup Lvl Measure Units:	mg/Kg
Basis For Req Cleanup Lvl:	Not reported
Max Residual Contamination:	140

Map ID  
Direction  
Distance  
Elevation

MAP FINDINGS

Site

Database(s)

EDR ID Number  
EPA ID Number

**ANISHINABE BII-GII-WIIN (Continued)**

**S107616156**

Date Info Last Updated: 2008-03-19 00:00:00  
  
Contaminant Id: Chromium (total); (Chromium VI)  
Contaminated Media: Soil  
Req Cleanup Concluded: Not reported  
Cleanup Lvl Measure Units: mg/Kg  
Basis For Req Cleanup Lvl: Not reported  
Max Residual Contamination: 13  
Date Info Last Updated: 2008-03-19 00:00:00

Contaminant Id: Lead  
Contaminated Media: Soil  
Req Cleanup Concluded: Not reported  
Cleanup Lvl Measure Units: mg/Kg  
Basis For Req Cleanup Lvl: Not reported  
Max Residual Contamination: 240  
Date Info Last Updated: 2008-03-19 00:00:00

Contaminant Id: Mercury  
Contaminated Media: Soil  
Req Cleanup Concluded: Not reported  
Cleanup Lvl Measure Units: mg/Kg  
Basis For Req Cleanup Lvl: Not reported  
Max Residual Contamination: 0.44999999  
Date Info Last Updated: 2008-03-19 00:00:00

Contaminant Id: Cadmium  
Contaminated Media: Soil  
Req Cleanup Concluded: Not reported  
Cleanup Lvl Measure Units: mg/Kg  
Basis For Req Cleanup Lvl: Not reported  
Max Residual Contamination: 0.44999999  
Date Info Last Updated: 2008-03-19 00:00:00

Facid: VP21621  
Event: 156  
Additional Information: None Entered  
Start Date: Not reported  
End Date: 2009-08-20 00:00:00  
Planned Start Date: Not reported  
Planned End Date: Not reported  
Date Info Last Updated: 2010-02-16 00:00:00  
Record Number: 31005

Facid: VP21621  
Event: VIC Program Participation Dates (Start/End)  
Additional Information: currently inactive (4/18/11)  
Start Date: 2009-06-24 00:00:00  
End Date: 2011-04-18 00:00:00  
Planned Start Date: Not reported  
Planned End Date: Not reported  
Date Info Last Updated: 2009-07-02 00:00:00  
Record Number: 30337

Facid: VP21621  
Event: No Association Determination Issued  
Additional Information: None Entered

Map ID  
Direction  
Distance  
Elevation

MAP FINDINGS

Site

Database(s)

EDR ID Number  
EPA ID Number

**ANISHINABE BII-GII-WIIN (Continued)**

**S107616156**

Start Date: Not reported  
End Date: 2009-08-20 00:00:00  
Planned Start Date: Not reported  
Planned End Date: Not reported  
Date Info Last Updated: 2010-02-16 00:00:00  
Record Number: 31004

Facid: VP21621  
Event: No Association Determination Issued  
Additional Information: for 1600 19th St East parcel  
Start Date: Not reported  
End Date: 2010-06-03 00:00:00  
Planned Start Date: Not reported  
Planned End Date: Not reported  
Date Info Last Updated: 2010-06-22 00:00:00  
Record Number: 31540

Facid: VP21621  
Event: No Association Determination Issued  
Additional Information: for Hennepin County HRA  
Start Date: Not reported  
End Date: 2009-09-16 00:00:00  
Planned Start Date: Not reported  
Planned End Date: Not reported  
Date Info Last Updated: 2010-02-16 00:00:00  
Record Number: 31003

Facid: VP21621  
GW Receipts Prot by Rem Actn: Not reported  
Ecological receptors present: False  
Type of ecological receptors: Not reported  
Acres of contaminated soil: Not reported  
Volume of contaminated soil: Not reported  
Acres of surface water impacted: Not reported  
Acres of wetland impacted: Not reported  
Acres of sediment impacted: Not reported  
GW Plume Area Acres: Not reported  
Cleanup Conducted: False  
Acres of Contam Soil remediate: Not reported  
Volume of Soil Cleaned: Not reported  
# Municipal wells contamd: Not reported  
# Dom wells contam: Not reported  
# People Impct SW intake contam: Not reported  
# Drums Revolved from site: Not reported  
Yr Soil Remediated: Not reported  
Acres of Soil w/ Restrict Access: Not reported  
Yr IC remedy complete: Not reported  
Yr GW remedy completed: Not reported  
Year GWIC completed: Not reported  
Acres of wetland of sediment remediated: Not reported  
Public financing: False  
Assurance help: False  
Land use Classfn At Site: Not reported  
Land use Vicinity Of Site: Not reported  
Deed notif Present On Site: False  
Restrictive Covenant Present: False  
Restrictions: Not reported

Map ID  
Direction  
Distance  
Elevation

MAP FINDINGS

Site

Database(s)

EDR ID Number  
EPA ID Number

**ANISHINABE BII-GII-WIIN (Continued)**

**S107616156**

GW Pump and Treat Used at site: False  
Quaternary Perched: False  
Quaternary Water Table: False  
Quaternary Confined: False  
Cretaceous: False  
Plattville: False  
St. peter: False  
Prairie Duchien: False  
Jordan: False  
Ironton/Galesville: False  
Mt Simon Hinckley: False  
Precambrian Undifferentiated: False  
Other/Unknown Aquifer: False  
Date Info Last Updated: 2007-05-16 00:00:00  
Inst Control Info Updated: 2007-05-16 00:00:00  
Inst Control Filed Location: Not reported  
SW Classification (Primary): Not reported  
SW Classification (Secondary): Not reported  
Miscellaneous: Not reported  
SW Comments: Not reported

Facility ID: VP21620  
Facility Type: Other  
Facility Address 2: Not reported  
Core Program Interest Id: 370295  
Link Id: 6485  
Active: False  
Pay Complete: False  
MPCA Region: Metro  
Size Acres: 1  
HRS Score: Not reported  
Enforcement Lead Agency: MPCA  
Federal Defferal Plot: False  
Petroleum Brownfields Prog?: False  
Emergency: False  
Site Classification: False  
RD/RA: False  
RL/FS: False  
Fund financed: False  
Npl: False  
Plp: False  
District: South  
Program Reffered from: Not reported  
Program Interest: VIC  
Physical Location: Not reported  
Natural Source damage: False  
Clean up Cost: Not reported  
Indian Reservation: False  
Reservation Name: Not reported  
MPCA Owned Wells at site: False  
Created By: Pjensen  
Date Created: 01/19/2006  
Date Last Updated: 05/21/2008  
Federal Facility: False  
Primary Funding Source: Not reported  
EPA Id: Not reported

Map ID  
Direction  
Distance  
Elevation

MAP FINDINGS

Site

Database(s)

EDR ID Number  
EPA ID Number

**ANISHINABE BII-GII-WIIN (Continued)**

**S107616156**

MPCA Id: Not reported  
Alpha Sort: Not reported  
Legal Distt: 61A  
Congressional Dist: Not reported  
Scale Of Map Used Pls Loc Data: Not reported  
Township: Not reported  
Range: Not reported  
Range East West: Not reported  
Section: Not reported  
Pls Qtr Section (160 Acres): Not reported  
Pls Qtr Qtr Section (40 Acres): Not reported  
Pls Qtr-Qtr-Qtr Section (10 Acres): Not reported  
Pls Qtr-Qtr-Qtr-Qtr Section (2.5 Acres): Not reported  
Quad: Not reported  
NAD Number: 83  
Desc Of UTM Coord Pt: Not reported  
UTM Coord Pt Data Source: Not reported  
Org Providing The UTM Coord Point Data: Not reported  
Method For Loc Public Land Survey: Not reported  
Method Of Utm Coord Pt Data Collection: Not reported  
Date Of Utm Coord Pt Data Collection: Not reported  
COL Date Qual: Not reported  
Map Scale: Not reported  
Verification Method: Not reported  
horizref: Not reported  
Utm Source: U  
Utm Method: M1  
Utm Scale: A  
Utm Accuracy: U  
Utm East: 480179.09999999998  
Utm North: 4978903.6100000003  
Utm Zone: 15  
Basin Code: Not reported  
Major Watershed: Not reported  
Major Watershed: Not reported  
Method For Loc Public Land Survey: Not reported  
Scale Of Map Used Pls Loc Data: Not reported  
Township 2: Not reported  
Range 2: Not reported  
Range East West: Not reported  
Section 2: Not reported  
Pls Qtr Section (160 Acres) 2: Not reported  
Pls Qtr Qtr Section (40 Acres)2: Not reported  
Pls Qtr Qtr Qtr Section (10 Acres)2: Not reported  
Pls Qtr Qtr Qtr Qtr Section (2.5 Acres) 2: Not reported  
Quad 2: Not reported  
File Location: Archival Storage  
GIS Application GIS: False  
Notes: File prepared for archives  
Contact Type: Staff PL/PM (Project Leader/Project Manager)s  
Company Name: MPCA  
Contact Address: 520 Lafayette Rd N  
Contact Address 2: None  
Contact City,St,Zip: St. Paul, MN 55155  
Contact Province: Not reported  
Contact Country: Not reported  
Contact Postal code: Not reported



Map ID  
Direction  
Distance  
Elevation

MAP FINDINGS

Site

Database(s)

EDR ID Number  
EPA ID Number

**ANISHINABE BII-GII-WIIN (Continued)**

**S107616156**

Contact Phone: 6517572697  
Contact Phone Ext: Not reported  
Contact Fax: 6512969707  
Contact E-mail: shanna.schmitt@state.mn.us  
Contact Cell Phone: Not reported  
Contact Information Last Updated: 2010-04-08 00:00:00  
Misc Contact Info: Not reported  
Receive Invoice: F  
Staff Id Num: 7773

Contact Type: Staff TA (Technical Analyst)  
Company Name: MPCA  
Contact Address: 520 Lafayette Rd N  
Contact Address 2: Not reported  
Contact City,St,Zip: St. Paul, MN 551554194  
Contact Province: Not reported  
Contact Country: Not reported  
Contact Postal code: Not reported  
Contact Phone: (651) 757-7821  
Contact Phone Ext: Not reported  
Contact Fax: 6512969707  
Contact E-mail: john.betcher@state.mn.us  
Contact Cell Phone: Not reported  
Contact Information Last Updated: 2006-07-13 00:00:00  
Misc Contact Info: Not reported  
Receive Invoice: F  
Staff Id Num: 3196

Contact Type: Former Staff Project Leader/Project Manager  
Company Name: MPCA  
Contact Address: 520 Lafayette Rd N  
Contact Address 2: Not reported  
Contact City,St,Zip: St. Paul, MN 551554194  
Contact Province: Not reported  
Contact Country: Not reported  
Contact Postal code: Not reported  
Contact Phone: (651) 757-7744  
Contact Phone Ext: Not reported  
Contact Fax: Not reported  
Contact E-mail: patrice.jensen@state.mn.us  
Contact Cell Phone: Not reported  
Contact Information Last Updated: 2004-03-01 00:00:00  
Misc Contact Info: Not reported  
Receive Invoice: F  
Staff Id Num: 3289

Contact Type: Former Staff TA  
Company Name: MPCA  
Contact Address: 520 Lafayette Rd N  
Contact Address 2: Not reported  
Contact City,St,Zip: St. Paul, MN 551554194  
Contact Province: Not reported  
Contact Country: Not reported  
Contact Postal code: Not reported  
Contact Phone: (651) 757-1808  
Contact Phone Ext: Not reported  
Contact Fax: Not reported

Map ID  
Direction  
Distance  
Elevation

MAP FINDINGS

Site

Database(s)

EDR ID Number  
EPA ID Number

**ANISHINABE BII-GII-WIIN (Continued)**

**S107616156**

Contact E-mail: larry.quandt@state.mn.us  
Contact Cell Phone: Not reported  
Contact Information Last Updated: 2004-03-01 00:00:00  
Misc Contact Info: Not reported  
Receive Invoice: F  
Staff Id Num: 3379

Contact Type: Consultant  
Company Name: Braun Intertec  
Contact Address: 1826 Buerkle Road  
Contact Address 2: Not reported  
Contact City,St,Zip: St. Paul, MN 55110  
Contact Province: Not reported  
Contact Country: Not reported  
Contact Postal code: Not reported  
Contact Phone: 6514877050  
Contact Phone Ext: Not reported  
Contact Fax: 6514871812  
Contact E-mail: rjohnston@braunintertec.com  
Contact Cell Phone: Not reported  
Contact Information Last Updated: 2004-03-01 00:00:00  
Misc Contact Info: Not reported  
Receive Invoice: F  
Staff Id Num: Not reported

Contact Type: Voluntary Party  
Company Name: American Indian Community Development Corporation  
Contact Address: 1404 East Franklin Avenue  
Contact Address 2: Not reported  
Contact City,St,Zip: Minneapolis, MN 55404  
Contact Province: Not reported  
Contact Country: Not reported  
Contact Postal code: Not reported  
Contact Phone: 6128131610  
Contact Phone Ext: Not reported  
Contact Fax: Not reported  
Contact E-mail: Not reported  
Contact Cell Phone: Not reported  
Contact Information Last Updated: 2006-01-24 00:00:00  
Misc Contact Info: Not reported  
Receive Invoice: T  
Staff Id Num: Not reported

Contact Type: Owner  
Company Name: MNDOT  
Contact Address: 1500 W. County Road B2  
Contact Address 2: Not reported  
Contact City,St,Zip: Roseville, MN 55113  
Contact Province: Not reported  
Contact Country: Not reported  
Contact Postal code: Not reported  
Contact Phone: 6515821635  
Contact Phone Ext: Not reported  
Contact Fax: 6515821496  
Contact E-mail: keith.mcmurray@state.mn.us  
Contact Cell Phone: Not reported  
Contact Information Last Updated: 2006-01-24 00:00:00

Map ID  
Direction  
Distance  
Elevation

MAP FINDINGS

Site

Database(s)

EDR ID Number  
EPA ID Number

**ANISHINABE BII-GII-WIIN (Continued)**

**S107616156**

Misc Contact Info:	Not reported
Receive Invoice:	F
Staff Id Num:	Not reported
Contaminant Id:	2-Methylnaphthalene
Contaminated Media:	Soil
Req Cleanup Concluded:	Not reported
Cleanup Lvl Measure Units:	mg/Kg
Basis For Req Cleanup Lvl:	Not reported
Max Residual Contamination:	0.15000001
Date Info Last Updated:	2008-03-19 00:00:00
Contaminant Id:	Acenaphthene
Contaminated Media:	Soil
Req Cleanup Concluded:	Not reported
Cleanup Lvl Measure Units:	mg/Kg
Basis For Req Cleanup Lvl:	Not reported
Max Residual Contamination:	0.55000001
Date Info Last Updated:	2008-03-19 00:00:00
Contaminant Id:	Acenaphthylene
Contaminated Media:	Soil
Req Cleanup Concluded:	Not reported
Cleanup Lvl Measure Units:	mg/Kg
Basis For Req Cleanup Lvl:	Not reported
Max Residual Contamination:	0.28999999
Date Info Last Updated:	2008-03-19 00:00:00
Contaminant Id:	Anthracene
Contaminated Media:	Soil
Req Cleanup Concluded:	Not reported
Cleanup Lvl Measure Units:	mg/Kg
Basis For Req Cleanup Lvl:	Not reported
Max Residual Contamination:	1.5
Date Info Last Updated:	2008-03-19 00:00:00
Contaminant Id:	Benzo[a]anthracene
Contaminated Media:	Soil
Req Cleanup Concluded:	Not reported
Cleanup Lvl Measure Units:	mg/Kg
Basis For Req Cleanup Lvl:	Not reported
Max Residual Contamination:	3.0999999
Date Info Last Updated:	2008-03-19 00:00:00
Contaminant Id:	Benzo(e)pyrene
Contaminated Media:	Soil
Req Cleanup Concluded:	Not reported
Cleanup Lvl Measure Units:	mg/Kg
Basis For Req Cleanup Lvl:	Not reported
Max Residual Contamination:	2.9000001
Date Info Last Updated:	2008-03-19 00:00:00
Contaminant Id:	Benzo[b]fluoranthene
Contaminated Media:	Soil
Req Cleanup Concluded:	Not reported
Cleanup Lvl Measure Units:	mg/Kg
Basis For Req Cleanup Lvl:	Not reported

Map ID  
Direction  
Distance  
Elevation

MAP FINDINGS

Site

Database(s)

EDR ID Number  
EPA ID Number

**ANISHINABE BII-GII-WIIN (Continued)**

**S107616156**

Max Residual Contamination: 2.2  
Date Info Last Updated: 2008-03-19 00:00:00

Contaminant Id: Benzo[k]fluoranthene  
Contaminated Media: Soil  
Req Cleanup Concluded: Not reported  
Cleanup Lvl Measure Units: mg/Kg  
Basis For Req Cleanup Lvl: Not reported  
Max Residual Contamination: 2.4000001  
Date Info Last Updated: 2008-03-19 00:00:00

Contaminant Id: Carbazole  
Contaminated Media: Soil  
Req Cleanup Concluded: Not reported  
Cleanup Lvl Measure Units: mg/Kg  
Basis For Req Cleanup Lvl: Not reported  
Max Residual Contamination: 1.1  
Date Info Last Updated: 2008-03-19 00:00:00

Contaminant Id: Chrysene  
Contaminated Media: Soil  
Req Cleanup Concluded: Not reported  
Cleanup Lvl Measure Units: mg/Kg  
Basis For Req Cleanup Lvl: Not reported  
Max Residual Contamination: 2.5999999  
Date Info Last Updated: 2008-03-19 00:00:00

Contaminant Id: Dibenz[a,h]anthracene  
Contaminated Media: Soil  
Req Cleanup Concluded: Not reported  
Cleanup Lvl Measure Units: mg/Kg  
Basis For Req Cleanup Lvl: Not reported  
Max Residual Contamination: 0.80000001  
Date Info Last Updated: 2008-03-19 00:00:00

Contaminant Id: Dibenzofuran  
Contaminated Media: Soil  
Req Cleanup Concluded: Not reported  
Cleanup Lvl Measure Units: mg/Kg  
Basis For Req Cleanup Lvl: Not reported  
Max Residual Contamination: 0.37  
Date Info Last Updated: 2008-03-19 00:00:00

Contaminant Id: Fluoranthene  
Contaminated Media: Soil  
Req Cleanup Concluded: Not reported  
Cleanup Lvl Measure Units: mg/Kg  
Basis For Req Cleanup Lvl: Not reported  
Max Residual Contamination: 6.1999998  
Date Info Last Updated: 2008-03-19 00:00:00

Contaminant Id: Fluorene; (9H-Fluorene)  
Contaminated Media: Soil  
Req Cleanup Concluded: Not reported  
Cleanup Lvl Measure Units: mg/Kg  
Basis For Req Cleanup Lvl: Not reported  
Max Residual Contamination: 0.60000002

Map ID  
Direction  
Distance  
Elevation

MAP FINDINGS

Site

Database(s)

EDR ID Number  
EPA ID Number

**ANISHINABE BII-GII-WIIN (Continued)**

**S107616156**

Date Info Last Updated:	2008-03-19 00:00:00
Contaminant Id:	Indeno(1,2,3-cd)pyrene
Contaminated Media:	Soil
Req Cleanup Concluded:	Not reported
Cleanup Lvl Measure Units:	mg/Kg
Basis For Req Cleanup Lvl:	Not reported
Max Residual Contamination:	2
Date Info Last Updated:	2008-03-19 00:00:00
Contaminant Id:	Naphthalene
Contaminated Media:	Soil
Req Cleanup Concluded:	Not reported
Cleanup Lvl Measure Units:	mg/Kg
Basis For Req Cleanup Lvl:	Not reported
Max Residual Contamination:	0.27000001
Date Info Last Updated:	2008-03-19 00:00:00
Contaminant Id:	Phenanthrene
Contaminated Media:	Soil
Req Cleanup Concluded:	Not reported
Cleanup Lvl Measure Units:	mg/Kg
Basis For Req Cleanup Lvl:	Not reported
Max Residual Contamination:	4.5
Date Info Last Updated:	2008-03-19 00:00:00
Contaminant Id:	Pyrene
Contaminated Media:	Soil
Req Cleanup Concluded:	Not reported
Cleanup Lvl Measure Units:	mg/Kg
Basis For Req Cleanup Lvl:	Not reported
Max Residual Contamination:	5.0999999
Date Info Last Updated:	2008-03-19 00:00:00
Contaminant Id:	Arsenic
Contaminated Media:	Soil
Req Cleanup Concluded:	Not reported
Cleanup Lvl Measure Units:	mg/Kg
Basis For Req Cleanup Lvl:	Not reported
Max Residual Contamination:	12
Date Info Last Updated:	2008-03-19 00:00:00
Contaminant Id:	Barium
Contaminated Media:	Soil
Req Cleanup Concluded:	Not reported
Cleanup Lvl Measure Units:	mg/Kg
Basis For Req Cleanup Lvl:	Not reported
Max Residual Contamination:	140
Date Info Last Updated:	2008-03-19 00:00:00
Contaminant Id:	Chromium (total); (Chromium VI
Contaminated Media:	Soil
Req Cleanup Concluded:	Not reported
Cleanup Lvl Measure Units:	mg/Kg
Basis For Req Cleanup Lvl:	Not reported
Max Residual Contamination:	13
Date Info Last Updated:	2008-03-19 00:00:00

Map ID  
Direction  
Distance  
Elevation

MAP FINDINGS

Site

Database(s)

EDR ID Number  
EPA ID Number

**ANISHINABE BII-GII-WIIN (Continued)**

**S107616156**

Contaminant Id: Lead  
Contaminated Media: Soil  
Req Cleanup Concluded: Not reported  
Cleanup Lvl Measure Units: mg/Kg  
Basis For Req Cleanup Lvl: Not reported  
Max Residual Contamination: 240  
Date Info Last Updated: 2008-03-19 00:00:00

Contaminant Id: Mercury  
Contaminated Media: Soil  
Req Cleanup Concluded: Not reported  
Cleanup Lvl Measure Units: mg/Kg  
Basis For Req Cleanup Lvl: Not reported  
Max Residual Contamination: 0.44999999  
Date Info Last Updated: 2008-03-19 00:00:00

Contaminant Id: Cadmium  
Contaminated Media: Soil  
Req Cleanup Concluded: Not reported  
Cleanup Lvl Measure Units: mg/Kg  
Basis For Req Cleanup Lvl: Not reported  
Max Residual Contamination: 0.44999999  
Date Info Last Updated: 2008-03-19 00:00:00

Contaminant Id: 00-00-0  
Contaminated Media: Ground Water  
Req Cleanup Concluded: Not reported  
Cleanup Lvl Measure Units: Not reported  
Basis For Req Cleanup Lvl: Not reported  
Max Residual Contamination: Not reported  
Date Info Last Updated: 2007-05-16 00:00:00

Facid: VP21620  
Event: 211  
Additional Information: Request More Work  
Start Date: Not reported  
End Date: 2006-05-25 00:00:00  
Planned Start Date: Not reported  
Planned End Date: Not reported  
Date Info Last Updated: 2006-05-25 00:00:00  
Record Number: 25227

Facid: VP21620  
Event: Remedial Action  
Additional Information: None Entered  
Start Date: 2006-06-01 00:00:00  
End Date: 2006-08-01 00:00:00  
Planned Start Date: Not reported  
Planned End Date: Not reported  
Date Info Last Updated: 2006-05-18 00:00:00  
Record Number: 25158

Facid: VP21620  
Event: VIC Program Participation Dates (Start/End)  
Additional Information: None Entered  
Start Date: 2006-01-19 00:00:00  
End Date: 2007-05-23 00:00:00

Map ID  
Direction  
Distance  
Elevation

MAP FINDINGS

Site

Database(s)

EDR ID Number  
EPA ID Number

**ANISHINABE BII-GII-WIIN (Continued)**

**S107616156**

Planned Start Date:	Not reported
Planned End Date:	Not reported
Date Info Last Updated:	2006-01-24 00:00:00
Record Number:	24713
Facid:	VP21620
GW Receipts Prot by Rem Actn:	Not reported
Ecological receptors present:	False
Type of ecological receptors:	Not reported
Acres of contaminated soil:	Not reported
Volume of contaminated soil:	Not reported
Acres of surface water impacted:	Not reported
Acres of wetland impacted:	Not reported
Acres of sediment impacted:	Not reported
GW Plume Area Acres:	Not reported
Cleanup Conducted:	False
Acres of Contam Soil remediate:	Not reported
Volume of Soil Cleaned:	Not reported
# Municipal wells contamd:	Not reported
# Dom wells contam:	Not reported
# People Impct SW intake contam:	Not reported
# Drums Revolved from site:	Not reported
Yr Soil Remediated:	Not reported
Acres of Soil w/ Restrict Access:	Not reported
Yr IC remedy complete:	Not reported
Yr GW remedy completed:	Not reported
Year GWIC completed:	Not reported
Acres of wetland of sediment remediated:	Not reported
Public financing:	False
Assurance help:	False
Land use Classfn At Site:	Not reported
Land use Vicinity Of Site:	Not reported
Deed notif Present On Site:	False
Restrictive Covenant Present:	False
Restrictions:	Not reported
GW Pump and Treat Used at site:	False
Quaternary Perched:	False
Quaternary Water Table:	False
Quaternary Confined:	False
Cretaceous:	False
Plattville:	False
St. peter:	False
Prairie Duchien:	False
Jordan:	False
Ironton/Galesville:	False
Mt Simon Hinckley:	False
Precambrian Undifferentiated:	False
Other/Unknown Aquifer:	False
Date Info Last Updated:	2007-05-16 00:00:00
Inst Control Info Updated:	2007-05-16 00:00:00
Inst Control Filed Location:	Not reported
SW Classification (Primary):	Not reported
SW Classification (Secondary):	Not reported
Miscellaneous:	Not reported
SW Comments:	Not reported

Map ID  
Direction  
Distance  
Elevation

MAP FINDINGS

Site

Database(s)

EDR ID Number  
EPA ID Number

**ANISHINABE BII-GII-WIIN (Continued)**

**S107616156**

WIMN:

Legislative District: 62A  
Status: Inactive  
Latitude: 44.96332229  
Longitude: -93.25117088  
Coordinate Collection Method: Digitized - Map Tool  
Activity: Voluntary Investigation & Cleanup (VIC)  
MPCA Id: VP21620  
Major Watershed: Mississippi River - Twin Cities

[Click here to access Minnesota Pollution Control Agency:](#)

**147  
NE  
1/4-1/2  
0.379 mi.  
1999 ft.**

**NORTHERN IMPRINTS & EMBROIDERY  
1915 HIAWATHA AVE  
MINNEAPOLIS, MN 55404**

**WIMN S110220117  
N/A**

**Relative:  
Lower**

WIMN:

Legislative District: 62A  
Status: Inactive  
Latitude: 44.96319529  
Longitude: -93.25020188  
Coordinate Collection Method: Address Matching House Number  
Activity: Hazardous Waste, Small to Minimal QG  
MPCA Id: MND985731116  
Major Watershed: Mississippi River - Twin Cities

**Actual:  
841 ft.**

[Click here to access Minnesota Pollution Control Agency:](#)

**AB148  
SW  
1/4-1/2  
0.381 mi.  
2013 ft.**

**MN ONCOLOGY HEMATOLOGY - MINNEAPOLIS  
913 26TH ST E STE 405  
MINNEAPOLIS, MN**

**FINDS 1008937474  
WIMN N/A**

**Relative:  
Higher**

FINDS:

Registry ID: 110023103354

**Actual:  
859 ft.**

Environmental Interest/Information System

RCRAInfo is a national information system that supports the Resource Conservation and Recovery Act (RCRA) program through the tracking of events and activities related to facilities that generate, transport, and treat, store, or dispose of hazardous waste. RCRAInfo allows RCRA program staff to track the notification, permit, compliance, and corrective action activities required under RCRA.

MN-DELTA (Minnesota - Permitting, Compliance, And Enforcement Information Management System) facilitates the issuance of permits and manages compliance.

WIMN:

Legislative District: 62A



Map ID  
Direction  
Distance  
Elevation

MAP FINDINGS

Site

Database(s)

EDR ID Number  
EPA ID Number

**MN ONCOLOGY HEMATOLOGY - MINNEAPOLIS (Continued)**

**1008937474**

Status: Inactive  
Latitude: 44.95547612  
Longitude: -93.26115604  
Coordinate Collection Method: Address Matching House Number  
Activity: Hazardous Waste, Small to Minimal QG  
MPCA Id: MNS000110643  
Major Watershed: Mississippi River - Twin Cities

[Click here to access Minnesota Pollution Control Agency:](#)

**AB149  
SW  
1/4-1/2  
0.382 mi.  
2017 ft.**

**MINNESOTA DIAGNOSTIC CENTER  
910 E 26TH ST LL10  
MINNEAPOLIS, MN  
Site 2 of 6 in cluster AB**

**RCRA NonGen / NLR  
FINDS  
WIMN**

**1004736003  
MNR000014597**

**Relative:  
Higher**

RCRA NonGen / NLR:

Date form received by agency: 10/06/2009  
Facility name: MINNESOTA DIAGNOSTIC CENTER  
Facility address: 910 E 26TH ST STE LL10  
MINNEAPOLIS, MN 55404  
EPA ID: MNR000014597  
Contact: MAX BICHEL  
Contact address: 910 E 26TH ST STE LL10  
MINNEAPOLIS, MN 55404  
Contact country: US  
Contact telephone: (612) 343-4448  
Contact email: Not reported  
EPA Region: 05  
Classification: Non-Generator  
Description: Handler: Non-Generators do not presently generate hazardous waste

**Actual:  
859 ft.**

Owner/Operator Summary:

Owner/operator name: MINNESOTA DIAGNOSTIC CENTER  
Owner/operator address: 910 E 26TH ST STE LL10  
MINNEAPOLIS, MN 55404  
Owner/operator country: US  
Owner/operator telephone: (612) 343-4448  
Legal status: Private  
Owner/Operator Type: Owner  
Owner/Op start date: 07/26/1999  
Owner/Op end date: 10/08/2009

Handler Activities Summary:

U.S. importer of hazardous waste: No  
Mixed waste (haz. and radioactive): No  
Recycler of hazardous waste: No  
Transporter of hazardous waste: No  
Treater, storer or disposer of HW: No  
Underground injection activity: No  
On-site burner exemption: No  
Furnace exemption: No  
Used oil fuel burner: No  
Used oil processor: No  
Used oil refiner: No  
Used oil fuel marketer to burner: No  
Used oil Specification marketer: No

Map ID  
Direction  
Distance  
Elevation

MAP FINDINGS

Site

Database(s)

EDR ID Number  
EPA ID Number

**MINNESOTA DIAGNOSTIC CENTER (Continued)**

**1004736003**

Used oil transfer facility: No  
Used oil transporter: No

Hazardous Waste Summary:

Waste code: D011  
Waste name: SILVER

Violation Status: No violations found

FINDS:

Registry ID: 110003897089

Environmental Interest/Information System

RCRAInfo is a national information system that supports the Resource Conservation and Recovery Act (RCRA) program through the tracking of events and activities related to facilities that generate, transport, and treat, store, or dispose of hazardous waste. RCRAInfo allows RCRA program staff to track the notification, permit, compliance, and corrective action activities required under RCRA.

MN-DELTA (Minnesota - Permitting, Compliance, And Enforcement Information Management System) facilitates the issuance of permits and manages compliance.

WIMN:

Legislative District: 62A  
Status: Inactive  
Latitude: 44.95558587  
Longitude: -93.26119679  
Coordinate Collection Method: Address Matching House Number  
Activity: Hazardous Waste, Small to Minimal QG  
MPCA Id: MNR000014597  
Major Watershed: Mississippi River - Twin Cities

[Click here to access Minnesota Pollution Control Agency:](#)

**AB150  
SW  
1/4-1/2  
0.382 mi.  
2017 ft.**

**PEDIATRIC ENT ASSOCIATES - 26TH ST  
910 E 26TH ST STE 323  
MINNEAPOLIS, MN 55404  
Site 3 of 6 in cluster AB**

**WIMN S110595666  
N/A**

**Relative:  
Higher**

WIMN:

Legislative District: 62A  
Status: Inactive  
Latitude: 44.95558587  
Longitude: -93.26119679  
Coordinate Collection Method: Address Matching House Number  
Activity: Hazardous Waste, Small to Minimal QG  
MPCA Id: MNS000159590  
Major Watershed: Mississippi River - Twin Cities

**Actual:  
859 ft.**

[Click here to access Minnesota Pollution Control Agency:](#)

Map ID  
Direction  
Distance  
Elevation

MAP FINDINGS

Site

Database(s)

EDR ID Number  
EPA ID Number

**AB151**  
**SW**  
**1/4-1/2**  
**0.382 mi.**  
**2017 ft.**

**MINNESOTA ONCOLOGY HEMATOLOGY**  
**910 E 26TH ST STE 200**  
**MINNEAPOLIS, MN 55404**  
**Site 4 of 6 in cluster AB**

**WIMN** **S110436762**  
**N/A**

**Relative:**  
**Higher**

WIMN:  
Legislative District: 62A  
Status: Active  
Latitude: 44.95558587  
Longitude: -93.26119679  
Coordinate Collection Method: Address Matching House Number  
Activity: Hazardous Waste, Small to Minimal QG  
MPCA Id: MNS000154328  
Major Watershed: Mississippi River - Twin Cities

**Actual:**  
**859 ft.**

[Click here to access Minnesota Pollution Control Agency:](#)

**AB152**  
**SW**  
**1/4-1/2**  
**0.382 mi.**  
**2018 ft.**

**TWIN CITIES SPINE CENTER**  
**913 E 26TH ST 601**  
**MINNEAPOLIS, MN 55404**  
**Site 5 of 6 in cluster AB**

**MANIFEST** **S110443280**  
**WIMN** **N/A**

**Relative:**  
**Higher**

MANIFEST:  
Year: 2011  
Waste activity: Generation, SQG  
Preferred id: MNS000150912  
Region desc: Metro Region  
NAICS code: 62111  
SIC code: 8011  
Mail address: 913 E 26th St 601  
Mail city: Minneapolis, MN 55404  
Contact: Mary Lick  
Phone: (612)775-6206

**Actual:**  
**859 ft.**

Manifest Shipped:  
Year: 2011  
Generator id: MNS000150912  
Waste activity: Generation, SQG  
Waste activity code: G4  
Generator name: Twin Cities Spine Center  
City name: Minneapolis  
County name: Hennepin  
Manifest id: 007284167JJK  
GNRT ship date: 03/23/2011  
GEN copy date: 03/30/2011  
TSD copy date: Not reported  
SIG flag: Not reported  
Row id: Not reported  
Shipping Name: FLAM LIQ TOX (LIDOCAINE, ETHANOL)  
Total qty lbs: 5  
Waste Code: D001, MN01  
Discrepancy Flag: Not reported  
TSD id: TXD000838896  
TSD name: Veolia ES Technical Solutions LLC - TX  
State Code: MN  
Region: Metro Region  
NAICS: 62111  
Data invalid flag: Not reported

Map ID  
Direction  
Distance  
Elevation

MAP FINDINGS

Site

Database(s)

EDR ID Number  
EPA ID Number

**TWIN CITIES SPINE CENTER (Continued)**

**S110443280**

Year: 2011  
Generator id: MNS000150912  
Waste activity: Generation, SQG  
Waste activity code: G4  
Generator name: Twin Cities Spine Center  
City name: Minneapolis  
County name: Hennepin  
Manifest id: 007284188JJK  
GNRT ship date: 03/23/2011  
GEN copy date: 04/19/2011  
TSD copy date: Not reported  
SIG flag: Not reported  
Row id: Not reported  
Shipping Name: ETHYL CHLORIDE  
Total qty lbs: 2  
Waste Code: D001  
Discrepancy Flag: Not reported  
TSD id: IND000646943  
TSD name: Pollution Control Industries Of Indiana  
State Code: MN  
Region: Metro Region  
NAICS: 62111  
Data invalid flag: Not reported

WIMN:

Legislative District: 62A  
Status: Active  
Latitude: 44.95547612  
Longitude: -93.26115604  
Coordinate Collection Method: Address Matching House Number  
Activity: Hazardous Waste, Small to Minimal QG  
MPCA Id: MNS000150912  
Major Watershed: Mississippi River - Twin Cities

[Click here to access Minnesota Pollution Control Agency:](#)

**AC153**  
**WSW**  
**1/4-1/2**  
**0.384 mi.**  
**2026 ft.**

**CHILDRENS HEALTH CARE DBA CHILDRENS HOSPITALS**  
**2525 CHICAGO AVE S**  
**MINNEAPOLIS, MN 55404**  
**Site 1 of 2 in cluster AC**

**LUST** **U001622912**  
**UST** **N/A**  
**AIRS**  
**TIER 2**  
**Financial Assurance**

**Relative:**  
**Higher**

LUST:

**Actual:**  
**862 ft.**

Leak ID: 17168  
MNPCA ID: 54269513  
Site ID: 41077  
Source: CORE  
Interest Type: Leak Site  
Interest Phone: NO CORE PI PH.  
Interest Start Date: 03/18/2008 00:00:00  
Interest End Date: Not reported  
Release Discovered Date: 03/11/2008  
Leak Reported Date: 03/13/2008  
Leak Site: Leak Site - Tank and Petroleum Contamination  
File Archive Box: Not reported  
File Archive Lot: Not reported

Map ID  
Direction  
Distance  
Elevation

MAP FINDINGS

Site

Database(s)

EDR ID Number  
EPA ID Number

CHILDRENS HEALTH CARE DBA CHILDRENS HOSPITALS (Continued)

U001622912

Soil Digout Date: Not reported  
Cubic Yards Excavated: Not reported  
Conditional Closure Date: Not reported  
**Complete Site Closure Date: 12/03/2010 00:00:00**  
Contaminated Soils Remaining: Unknown  
Enforcement Action Begin Date: 03/24/2008  
Lust Trust Eligible: No  
Offsite Contamination: Unknown  
Reimbursement Awarded: No  
Std Letter Response Date: 03/26/2008  
Surface Water Impact: No  
Utility Project Flag: No  
TMSP Added: 03/18/2008 08:23:02  
TMSP Last Update: 12/07/2010 11:20:06  
Staff Id Last Update: AEDDY  
Release From AST: No  
Release From UST: Yes  
Tank Registration Status Code: N  
VPIC Application Date: Not reported  
VPIC Acres: Not reported  
Addr Id: 51107  
Township Name: Not reported  
Active Flag: Yes  
Country Code: USA  
Foreign State: Not reported  
Foreign Zone: Not reported  
State County Code: MN  
Vapor Intrusion Checked Flag: No  
Soil Gas Data Collected Flag: No  
Soil Gas Action Level Flag: Not reported  
Sub Slab Sample Collected Flag: Not reported  
Indoor Air Collected Flag: Not reported  
Vapor Intrusion Action Flag: Not reported  
Vapor Intrusion Comments: vapor barrier installed  
Soil Gas Data Comments: Not reported  
Comments: Not reported

Leak GW Info:  
MN PCA ID: 54269513  
Dw Supply Contam: Not reported  
Free Product Observed: Not reported  
Free Product Thickness: Not reported  
Ground Water Contam: No  
GW Cleanup Goal: Not reported  
Gw Exceeds Cleanup Goal: Not reported  
Cleanup Goal Achieved: Not reported  
Water Supply Exceeds Ral: Not reported  
Well Type Code: Not reported  
Impacted Aquifer Code: Not reported  
TMSP Added: 12/07/2010 11:16:37  
TMSP Last Update: 12/07/2010 11:17:49  
Staff Id Last Update: AEDDY  
Mtbe Present Now: Not reported  
Mtbe Present Historically: Not reported  
Mtbe High Ug Per Liter Char: Not reported  
Mtbe High Ug Per Liter Numb: Not reported  
Mtbe High Level Date: Not reported  
Free Product At Close: No

Map ID  
Direction  
Distance  
Elevation

MAP FINDINGS

Site

Database(s)

EDR ID Number  
EPA ID Number

CHILDRENS HEALTH CARE DBA CHILDRENS HOSPITALS (Continued)

U001622912

Staff Id Ass: 7874  
PWS Well: N  
Prot Flag: No  
Sens Flag: No  
Leak Product Released:  
MN PCA ID: 54269513  
Prod Released Sequence Id: 112708  
Leak Product: Fuel Oil 1 and 2  
Tmsp Added: 03/18/2008 08:23:02  
Tmsp Last\_updt: 03/18/2008 08:23:02  
Staff Id Last Updt: SVANPAT

UST:

Tank:

MPCA Tank Number: 001  
Tank Registration Date: 03/11/1986 00:00:00  
Tank Storage Capacity: 1000  
Tank Dual Use: N  
**Tank Status: Removed**  
Tank Stored Product: Diesel  
Tank Construction Material: Bare/Paint/Asph Coat Steel  
Tank Cathodic Protection: Anode  
Piping Cathodic Protection: None  
Piping Material: Steel/Iron  
Second Contain Tank: Steel/Iron  
Second Contain Pipe: Not reported  
Tank Dispenser: Suction  
Above/ Under Ground: Under Ground  
AST Base Material: Not reported  
Piping Material Description: Not reported  
Unregulated Tank Registration Date: Not reported  
Heating Product Flag: Unknown  
Haz Waste Generator Id: Not reported  
Product Replaced Date: Not reported  
Sludge Disposal Facility: Not reported  
Comments: Not reported  
Date Added: 10/10/1999 10:57:01  
Date Last Updated: 01/07/2013 10:36:46  
Staff Id Who Did The Last Update: RSUCHAN  
In Compliance: Yes  
Serial Number: Not reported

Tank Action:

MPCA Tank Number: 001  
Above Or Underground: Under Ground  
Tank Action ID: 310038  
Contractor Number: Not reported  
Supervisor Number: Not reported  
Tank Action: Install Tank  
Action Date: 08/29/1985 00:00:00  
Action Date Unknown: Not reported  
Corrosion Expert Name: Not reported  
Lab Flag: Not reported  
Date Added: 05/05/2000 08:31:39  
Date Last Updated: 05/04/2002 07:46:21  
Staff Id Who Did The Last Update: TANKS

Map ID  
Direction  
Distance  
Elevation

MAP FINDINGS

Site

Database(s)

EDR ID Number  
EPA ID Number

CHILDRENS HEALTH CARE DBA CHILDRENS HOSPITALS (Continued)

U001622912

MPCA Tank Number: 001  
Above Or Underground: Under Ground  
Tank Action ID: 262957  
Contractor Number: Not reported  
Supervisor Number: Not reported  
Tank Action: Remove Tank  
Action Date: 01/01/1992 00:00:00  
Action Date Unknown: Not reported  
Corrosion Expert Name: Not reported  
Lab Flag: N  
Date Added: 05/05/2000 08:31:39  
Date Last Updated: 05/04/2002 07:46:21  
Staff Id Who Did The Last Update: TANKS

Tank Compartment:

MPCA Tank Number: 001  
Above Or Underground: Under Ground  
Compartment Number: 1  
Tank Stored Product Code: 10  
Tank Stored Product Desc: DIESEL  
Compartment Cap: 1000  
Heating: Unknown  
Other Desc: Not reported  
Date Added: 10/10/1999 10:58:27  
Date Last Updated: 05/04/2002 07:46:21  
Staff Id Who Did The Last Update: TANKS

Tank:

MPCA Tank Number: 002  
Tank Registration Date: 12/18/1996 00:00:00  
Tank Storage Capacity: 6136  
Tank Dual Use: N  
**Tank Status: Removed**  
Tank Stored Product: Diesel  
Tank Construction Material: Fiberglass  
Tank Cathodic Protection: Not Needed  
Piping Cathodic Protection: Not Needed  
Piping Material: Fiberglass  
Second Contain Tank: Fiberglass  
Second Contain Pipe: Not reported  
Tank Dispenser: Suction  
Above/ Under Ground: Under Ground  
AST Base Material: Not reported  
Piping Material Description: Not reported  
Unregulated Tank Registration Date: Not reported  
Heating Product Flag: Yes  
Haz Waste Generator Id: Not reported  
Product Replaced Date: Not reported  
Sludge Disposal Facility: Not reported  
Comments: Not reported  
Date Added: 10/10/1999 10:56:46  
Date Last Updated: 01/07/2013 10:36:45  
Staff Id Who Did The Last Update: RSUCHAN  
In Compliance: Yes  
Serial Number: Not reported

Map ID  
Direction  
Distance  
Elevation

MAP FINDINGS

Site

Database(s)

EDR ID Number  
EPA ID Number

**CHILDRENS HEALTH CARE DBA CHILDRENS HOSPITALS (Continued)**

**U001622912**

Tank Action:

MPCA Tank Number: 002  
Above Or Underground: Under Ground  
Tank Action ID: 296806  
Contractor Number: Not reported  
Supervisor Number: Not reported  
Tank Action: Install Tank  
Action Date: 06/10/1992 00:00:00  
Action Date Unknown: Not reported  
Corrosion Expert Name: Not reported  
Lab Flag: Not reported  
Date Added: 05/05/2000 08:31:39  
Date Last Updated: 05/04/2002 07:46:21  
Staff Id Who Did The Last Update: TANKS

MPCA Tank Number: 002  
Above Or Underground: Under Ground  
Tank Action ID: 354106  
Contractor Number: Not reported  
Supervisor Number: Not reported  
Tank Action: Install Piping  
Action Date: 06/10/1992 00:00:00  
Action Date Unknown: Not reported  
Corrosion Expert Name: Not reported  
Lab Flag: Not reported  
Date Added: 05/05/2000 08:31:39  
Date Last Updated: 05/04/2002 07:46:21  
Staff Id Who Did The Last Update: TANKS

MPCA Tank Number: 002  
Above Or Underground: Under Ground  
Tank Action ID: 944290  
Contractor Number: 37  
Supervisor Number: 7874  
Tank Action: Remove Tank  
Action Date: 05/29/2008 00:00:00  
Action Date Unknown: Not reported  
Corrosion Expert Name: Not reported  
Lab Flag: Not reported  
Date Added: 01/05/2009 12:31:13  
Date Last Updated: 01/05/2009 12:31:13  
Staff Id Who Did The Last Update: JHENRY

Tank Compartment:

MPCA Tank Number: 002  
Above Or Underground: Under Ground  
Compartment Number: 1  
Tank Stored Product Code: 10  
Tank Stored Product Desc: DIESEL  
Compartment Cap: 6136  
Heating: Yes  
Other Desc: Not reported  
Date Added: 10/10/1999 10:58:13  
Date Last Updated: 05/04/2002 07:46:21  
Staff Id Who Did The Last Update: TANKS



Map ID  
Direction  
Distance  
Elevation

MAP FINDINGS

Site

Database(s)

EDR ID Number  
EPA ID Number

CHILDRENS HEALTH CARE DBA CHILDRENS HOSPITALS (Continued)

U001622912

Install Remove:

MPCA Tank Number: 002  
Number of Dispensers: Not reported  
Tank Construction Material Code: 3  
Piping Material: Not reported  
Piping Material Desc: 6  
Total Tank Capacity Quantity: 6000  
Staff Id Who Did The Last Update: HPIERCE  
INSREM Product: Fuel Oil  
INSREM Product Description: Not reported  
INSREM Action ID: 933659  
INSREM Action: Remove Tank  
Action Completed Date: Not reported  
Date Added: 06/20/2008 08:23:40  
Date Last Updated: 06/20/2008 08:23:40

Tank:

MPCA Tank Number: '1  
Tank Registration Date: Not reported  
Tank Storage Capacity: 650  
Tank Dual Use: N  
**Tank Status: Removed**  
Tank Stored Product: Fuel Oil  
Tank Construction Material: Bare/Paint/Asph Coat Steel  
Tank Cathodic Protection: Not reported  
Piping Cathodic Protection: Not reported  
Piping Material: Not reported  
Second Contain Tank: Not reported  
Second Contain Pipe: Not reported  
Tank Dispenser: Not reported  
Above/ Under Ground: Under Ground  
AST Base Material: Not reported  
Piping Material Description: Not reported  
Unregulated Tank Registration Date: 03/03/2008 00:00:00  
Heating Product Flag: Not reported  
Haz Waste Generator Id: MND022888143  
Product Replaced Date: Not reported  
Sludge Disposal Facility: Not reported  
Comments: Not reported  
Date Added: 03/07/2008 10:02:54  
Date Last Updated: 01/07/2013 10:36:45  
Staff Id Who Did The Last Update: RSUCHAN  
In Compliance: Yes  
Serial Number: Not reported

Tank Action:

MPCA Tank Number: '1  
Above Or Underground: Under Ground  
Tank Action ID: 927744  
Contractor Number: Not reported  
Supervisor Number: Not reported  
Tank Action: Install Tank  
Action Date: Not reported  
Action Date Unknown: Yes  
Corrosion Expert Name: Not reported  
Lab Flag: Not reported  
Date Added: 04/08/2008 08:24:27

Map ID  
Direction  
Distance  
Elevation

MAP FINDINGS

Site

Database(s)

EDR ID Number  
EPA ID Number

**CHILDRENS HEALTH CARE DBA CHILDRENS HOSPITALS (Continued)**

**U001622912**

Date Last Updated: 04/08/2008 08:24:27  
Staff Id Who Did The Last Update: JHENRY

MPCA Tank Number: '1  
Above Or Underground: Under Ground  
Tank Action ID: 927745  
Contractor Number: 81  
Supervisor Number: 2607  
Tank Action: Remove Tank  
Action Date: 03/04/2008 00:00:00  
Action Date Unknown: Not reported  
Corrosion Expert Name: Not reported  
Lab Flag: Not reported  
Date Added: 04/08/2008 08:24:49  
Date Last Updated: 04/08/2008 08:26:01  
Staff Id Who Did The Last Update: JHENRY

Tank Compartment:

MPCA Tank Number: '1  
Above Or Underground: Under Ground  
Compartment Number: 1  
Tank Stored Product Code: 13  
Tank Stored Product Desc: ??  
Compartment Cap: 650  
Heating: No  
Other Desc: Not reported  
Date Added: 03/07/2008 10:02:55  
Date Last Updated: 03/07/2008 10:02:55  
Staff Id Who Did The Last Update: JHENRY

Install Remove:

MPCA Tank Number: '1  
Number of Dispensers: Not reported  
Tank Construction Material Code: 1  
Piping Material: Not reported  
Piping Material Desc: Not reported  
Total Tank Capacity Quantity: 650  
Staff Id Who Did The Last Update: MPRECZE  
INSREM Product: Fuel Oil  
INSREM Product Description: Not reported  
INSREM Action ID: 926965  
INSREM Action: Remove Tank And Pipe  
Action Completed Date: Not reported  
Date Added: 03/10/2008 14:27:11  
Date Last Updated: 03/10/2008 14:27:43

Tank:

MPCA Tank Number: '2  
Tank Registration Date: 03/17/2008 00:00:00  
Tank Storage Capacity: 600  
Tank Dual Use: N  
**Tank Status: Removed**  
Tank Stored Product: Fuel Oil  
Tank Construction Material: Bare/Paint/Asph Coat Steel  
Tank Cathodic Protection: Not reported  
Piping Cathodic Protection: Not reported

Map ID  
Direction  
Distance  
Elevation

MAP FINDINGS

Site

Database(s)

EDR ID Number  
EPA ID Number

**CHILDRENS HEALTH CARE DBA CHILDRENS HOSPITALS (Continued)**

**U001622912**

Piping Material: Not reported  
Second Contain Tank: Not reported  
Second Contain Pipe: Not reported  
Tank Dispenser: Not reported  
Above/ Under Ground: Under Ground  
AST Base Material: Not reported  
Piping Material Description: Not reported  
Unregulated Tank Registration Date: Not reported  
Heating Product Flag: Yes  
Haz Waste Generator Id: MND022888143  
Product Replaced Date: Not reported  
Sludge Disposal Facility: DETERMAN BROWNIE  
Comments: Not reported  
Date Added: 04/08/2008 07:53:15  
Date Last Updated: 01/07/2013 10:36:45  
Staff Id Who Did The Last Update: RSUCHAN  
In Compliance: Yes  
Serial Number: Not reported

Tank Action:

MPCA Tank Number: '2  
Above Or Underground: Under Ground  
Tank Action ID: 927742  
Contractor Number: Not reported  
Supervisor Number: Not reported  
Tank Action: Install Tank  
Action Date: Not reported  
Action Date Unknown: Yes  
Corrosion Expert Name: Not reported  
Lab Flag: Not reported  
Date Added: 04/08/2008 07:53:44  
Date Last Updated: 04/08/2008 07:53:44  
Staff Id Who Did The Last Update: JHENRY

MPCA Tank Number: '2  
Above Or Underground: Under Ground  
Tank Action ID: 927743  
Contractor Number: 81  
Supervisor Number: 2607  
Tank Action: Remove Tank  
Action Date: 03/04/2008 00:00:00  
Action Date Unknown: Not reported  
Corrosion Expert Name: Not reported  
Lab Flag: Not reported  
Date Added: 04/08/2008 07:54:13  
Date Last Updated: 04/08/2008 08:26:12  
Staff Id Who Did The Last Update: JHENRY

Tank Compartment:

MPCA Tank Number: '2  
Above Or Underground: Under Ground  
Compartment Number: 1  
Tank Stored Product Code: 13  
Tank Stored Product Desc: Not reported  
Compartment Cap: 600  
Heating: Yes  
Other Desc: Not reported

Map ID  
Direction  
Distance  
Elevation

MAP FINDINGS

Site

Database(s)

EDR ID Number  
EPA ID Number

CHILDRENS HEALTH CARE DBA CHILDRENS HOSPITALS (Continued)

U001622912

Date Added: 04/08/2008 07:53:15  
Date Last Updated: 04/08/2008 07:53:15  
Staff Id Who Did The Last Update: JHENRY

Tank:

MPCA Tank Number: '3  
Tank Registration Date: 11/26/2008 00:00:00  
Tank Storage Capacity: 20000  
Tank Dual Use: N  
**Tank Status: Active**  
Tank Stored Product: Fuel Oil  
Tank Construction Material: Fiberglass  
Tank Cathodic Protection: Not Needed  
Piping Cathodic Protection: Not Needed  
Piping Material: Fiberglass  
Second Contain Tank: Fiberglass  
Second Contain Pipe: Doublewall Pipe  
Tank Dispenser: Suction  
Above/ Under Ground: Under Ground  
AST Base Material: Not reported  
Piping Material Description: Not reported  
Unregulated Tank Registration Date: 07/16/2008 00:00:00  
Heating Product Flag: Doublewall Tank  
Haz Waste Generator Id: Not reported  
Product Replaced Date: Not reported  
Sludge Disposal Facility: Not reported  
Comments: Not reported  
Date Added: 07/18/2008 14:58:26  
Date Last Updated: 09/26/2013 14:25:22  
Staff Id Who Did The Last Update: SSMITH  
In Compliance: Doublewall Tank  
Serial Number: Not reported

Tank Action:

MPCA Tank Number: '3  
Above Or Underground: Under Ground  
Tank Action ID: 943831  
Contractor Number: 18  
Supervisor Number: 1167  
Tank Action: Install Piping  
Action Date: 09/12/2008 00:00:00  
Action Date Unknown: Not reported  
Corrosion Expert Name: Not reported  
Lab Flag: Not reported  
Date Added: 12/12/2008 13:27:47  
Date Last Updated: 12/12/2008 13:27:47  
Staff Id Who Did The Last Update: JHENRY

MPCA Tank Number: '3  
Above Or Underground: Under Ground  
Tank Action ID: 943830  
Contractor Number: 18  
Supervisor Number: 1167  
Tank Action: Install Tank  
Action Date: 08/29/2008 00:00:00  
Action Date Unknown: Not reported

Map ID  
Direction  
Distance  
Elevation

MAP FINDINGS

Site

Database(s)

EDR ID Number  
EPA ID Number

CHILDRENS HEALTH CARE DBA CHILDRENS HOSPITALS (Continued)

U001622912

Corrosion Expert Name: Not reported  
Lab Flag: Not reported  
Date Added: 12/12/2008 13:27:32  
Date Last Updated: 06/22/2009 13:51:08  
Staff Id Who Did The Last Update: JBRANDO

Tank Compartment:  
MPCA Tank Number: '3  
Above Or Underground: Under Ground  
Compartment Number: 1  
Tank Stored Product Code: 13  
Tank Stored Product Desc: Not reported  
Compartment Cap: 20000  
Heating: Yes  
Other Desc: Not reported  
Date Added: 07/18/2008 14:58:26  
Date Last Updated: 07/18/2008 14:58:26  
Staff Id Who Did The Last Update: JHENRY

Install Remove:  
MPCA Tank Number: '3  
Number of Dispensers: Not reported  
Tank Construction Material Code: 3  
Piping Material: Not reported  
Piping Material Desc: 6  
Total Tank Capacity Quantity: 20000  
Staff Id Who Did The Last Update: JHENRY  
INSREM Product: Fuel Oil  
INSREM Product Description: Not reported  
INSREM Action ID: 935870  
INSREM Action: Install Tank And Pipe  
Action Completed Date: Not reported  
Date Added: 07/18/2008 15:00:37  
Date Last Updated: 07/18/2008 15:00:37

Tank:  
MPCA Tank Number: '4  
Tank Registration Date: 11/26/2008 00:00:00  
Tank Storage Capacity: 20000  
Tank Dual Use: N  
**Tank Status: Active**  
Tank Stored Product: Fuel Oil  
Tank Construction Material: Fiberglass  
Tank Cathodic Protection: Not Needed  
Piping Cathodic Protection: Not Needed  
Piping Material: Fiberglass  
Second Contain Tank: Fiberglass  
Second Contain Pipe: Doublewall Pipe  
Tank Dispenser: Suction  
Above/ Under Ground: Under Ground  
AST Base Material: Not reported  
Piping Material Description: Not reported  
Unregulated Tank Registration Date: 07/16/2008 00:00:00  
Heating Product Flag: Doublewall Tank  
Haz Waste Generator Id: Not reported  
Product Replaced Date: Not reported

Map ID  
Direction  
Distance  
Elevation

MAP FINDINGS

Site

Database(s)

EDR ID Number  
EPA ID Number

**CHILDRENS HEALTH CARE DBA CHILDRENS HOSPITALS (Continued)**

**U001622912**

Sludge Disposal Facility: Not reported  
Comments: Not reported  
Date Added: 07/18/2008 14:58:54  
Date Last Updated: 09/26/2013 14:25:45  
Staff Id Who Did The Last Update: SSMITH  
In Compliance: Doublewall Tank  
Serial Number: Not reported

Tank Action:  
MPCA Tank Number: '4  
Above Or Underground: Under Ground  
Tank Action ID: 943833  
Contractor Number: 18  
Supervisor Number: 1167  
Tank Action: Install Piping  
Action Date: 09/12/2088 00:00:00  
Action Date Unknown: Not reported  
Corrosion Expert Name: Not reported  
Lab Flag: Not reported  
Date Added: 12/12/2008 13:29:27  
Date Last Updated: 12/12/2008 13:29:27  
Staff Id Who Did The Last Update: JHENRY

MPCA Tank Number: '4  
Above Or Underground: Under Ground  
Tank Action ID: 943832  
Contractor Number: 18  
Supervisor Number: 1167  
Tank Action: Install Tank  
Action Date: 08/29/2008 00:00:00  
Action Date Unknown: Not reported  
Corrosion Expert Name: Not reported  
Lab Flag: Not reported  
Date Added: 12/12/2008 13:29:04  
Date Last Updated: 12/12/2008 13:29:27  
Staff Id Who Did The Last Update: JHENRY

Tank Compartment:  
MPCA Tank Number: '4  
Above Or Underground: Under Ground  
Compartment Number: 1  
Tank Stored Product Code: 13  
Tank Stored Product Desc: Not reported  
Compartment Cap: 20000  
Heating: Yes  
Other Desc: Not reported  
Date Added: 07/18/2008 14:58:54  
Date Last Updated: 07/18/2008 14:58:58  
Staff Id Who Did The Last Update: JHENRY

Install Remove:  
MPCA Tank Number: '4  
Number of Dispensers: Not reported  
Tank Construction Material Code: 3  
Piping Material: Not reported  
Piping Material Desc: 6  
Total Tank Capacity Quantity: 20000

Map ID  
Direction  
Distance  
Elevation

MAP FINDINGS

Site

Database(s)

EDR ID Number  
EPA ID Number

CHILDRENS HEALTH CARE DBA CHILDRENS HOSPITALS (Continued)

U001622912

Staff Id Who Did The Last Update: JHENRY  
INSREM Product: Fuel Oil  
INSREM Product Description: Not reported  
INSREM Action ID: 935871  
INSREM Action: Install Tank And Pipe  
Action Completed Date: Not reported  
Date Added: 07/18/2008 15:00:52  
Date Last Updated: 07/18/2008 15:00:52

Tank:

MPCA Tank Number: '5  
Tank Registration Date: 12/09/2008 00:00:00  
Tank Storage Capacity: 6000  
Tank Dual Use: N  
**Tank Status: Active**  
Tank Stored Product: Fuel Oil  
Tank Construction Material: Fiberglass  
Tank Cathodic Protection: Not Needed  
Piping Cathodic Protection: Not Needed  
Piping Material: Fiberglass  
Second Contain Tank: Fiberglass  
Second Contain Pipe: Doublewall Pipe  
Tank Dispenser: Suction  
Above/ Under Ground: Under Ground  
AST Base Material: Not reported  
Piping Material Description: Not reported  
Unregulated Tank Registration Date: 10/09/2008 00:00:00  
Heating Product Flag: Doublewall Tank  
Haz Waste Generator Id: Not reported  
Product Replaced Date: Not reported  
Sludge Disposal Facility: Not reported  
Comments: Not reported  
Date Added: 10/15/2008 12:02:24  
Date Last Updated: 09/26/2013 14:25:53  
Staff Id Who Did The Last Update: SSMITH  
In Compliance: Doublewall Tank  
Serial Number: Not reported

Tank Action:

MPCA Tank Number: '5  
Above Or Underground: Under Ground  
Tank Action ID: 944289  
Contractor Number: 37  
Supervisor Number: 7874  
Tank Action: Install Piping  
Action Date: 11/03/2008 00:00:00  
Action Date Unknown: Not reported  
Corrosion Expert Name: Not reported  
Lab Flag: Not reported  
Date Added: 01/05/2009 12:26:46  
Date Last Updated: 01/05/2009 12:26:46  
Staff Id Who Did The Last Update: JHENRY

MPCA Tank Number: '5  
Above Or Underground: Under Ground  
Tank Action ID: 944288  
Contractor Number: 37

Map ID  
Direction  
Distance  
Elevation

MAP FINDINGS

Site

Database(s)

EDR ID Number  
EPA ID Number

**CHILDRENS HEALTH CARE DBA CHILDRENS HOSPITALS (Continued)**

**U001622912**

Supervisor Number: 7874  
Tank Action: Install Tank  
Action Date: 08/22/2008 00:00:00  
Action Date Unknown: Not reported  
Corrosion Expert Name: Not reported  
Lab Flag: Not reported  
Date Added: 01/05/2009 12:23:20  
Date Last Updated: 01/05/2009 12:25:24  
Staff Id Who Did The Last Update: JHENRY

Tank Compartment:

MPCA Tank Number: '5  
Above Or Underground: Under Ground  
Compartment Number: 1  
Tank Stored Product Code: 13  
Tank Stored Product Desc: Not reported  
Compartment Cap: 6000  
Heating: Yes  
Other Desc: Not reported  
Date Added: 10/15/2008 12:02:24  
Date Last Updated: 10/15/2008 12:02:24  
Staff Id Who Did The Last Update: JHENRY

Install Remove:

MPCA Tank Number: '5  
Number of Dispensers: Not reported  
Tank Construction Material Code: 3  
Piping Material: Not reported  
Piping Material Desc: 6  
Total Tank Capacity Quantity: 6000  
Staff Id Who Did The Last Update: MPRECZE  
INSREM Product: Fuel Oil  
INSREM Product Description: Not reported  
INSREM Action ID: 941727  
INSREM Action: Install Tank And Pipe  
Action Completed Date: Not reported  
Date Added: 10/24/2008 15:16:29  
Date Last Updated: 10/24/2008 15:16:29

Tab site:

Program Interest Id: 191402  
Above Or Underground: Under Ground  
Facility Code: 17  
Indian Reservation: No  
UST Registration Date: 03/11/1986 00:00:00  
AST Registration Date: Not reported  
Date Added: 07/23/1992 19:11:05  
Date Last Updated: 05/23/2003 09:21:00  
Staff Id Who Did The Last Update: SYS  
Max Monthly Gallons: Not reported  
Vapor Recovery Installed: Unknown  
Vapor Notify Required: Unknown

Lat Long:

Program Id: 191402



Map ID  
Direction  
Distance  
Elevation

MAP FINDINGS

Site

Database(s)

EDR ID Number  
EPA ID Number

**CHILDRENS HEALTH CARE DBA CHILDRENS HOSPITALS (Continued)**

**U001622912**

Latlong ID: 0  
Latitude Degrees: Not reported  
Latitude Minutes: Not reported  
Latitude Seconds: Not reported  
Longitude Degrees: Not reported  
Longitude Minutes: Not reported  
Longitude Seconds: Not reported  
Collection Date: Not reported  
LatLong Description: Not reported  
TMSP Added: 04/20/2010 11:00:18  
Date Last Updated: 04/20/2010 11:00:18  
Staff Id Last Updated: JMUELLE  
Coord Source Type: Not reported  
Org Name Source: Not reported

Program Id: 191402  
Latlong ID: 43961  
Latitude Degrees: 44  
Latitude Minutes: 57  
Latitude Seconds: 24.79  
Longitude Degrees: -93  
Longitude Minutes: 15  
Longitude Seconds: 44.52  
Collection Date: 03/15/2010 18:15:34  
LatLong Description: Not reported  
TMSP Added: 08/28/2000 10:32:14  
Date Last Updated: 03/15/2010 18:54:30  
Staff Id Last Updated: MAPT\_NC  
Coord Source Type: 2  
Org Name Source: MPCA

**MN AIRS:**

Facility ID: 05301215  
File Number: 2813  
Federal/State: Not reported  
Mail Address: 2525 Chicago Ave S  
Mail City,St,Zip: Minneapolis, MN 55404  
Contact Name: Mr. Paul Benassi  
Contact Phone: (612) 813-6388  
Contact Fax: (612) 813-6334  
Latitude: 44 Deg 57 Min 24.7907 Sec  
Longitude: -93 Deg 15 Min 44.5297 Sec  
SIC Code: 8069  
SIC Code 2: Not reported  
NAICS: 62211  
Carbon Monoxide Tons/Yr: Not reported  
Nitrogen Oxides Tons/Yr: Not reported  
Lead Tons/Yr: Not reported  
Particulate Matter Tons/Yr: Not reported  
PM10 Tons/Yr: Not reported  
Sulfur Dioxide Tons/Yr: Not reported  
Volatile Organic Compounds Amount: Not reported  
Permp Program Type: Not reported  
Action ID: Not reported  
Effective Start: Not reported  
Expiration Date: Not reported  
REG PMT Option: Not reported

Map ID  
Direction  
Distance  
Elevation

MAP FINDINGS

Site

Database(s)

EDR ID Number  
EPA ID Number

**CHILDRENS HEALTH CARE DBA CHILDRENS HOSPITALS (Continued)**

**U001622912**

Emissions Year:	Not reported
Facility ID:	05301215
File Number:	2813
Federal/State:	Not reported
Mail Address:	2525 Chicago Ave S
Mail City,St,Zip:	Minneapolis, MN 55404
Contact Name:	Mr. Paul Benassi
Contact Phone:	(612) 813-6388
Contact Fax:	(612) 813-6334
Latitude:	44 Deg 57 Min 24.7907 Sec
Longitude:	-93 Deg 15 Min 44.5297 Sec
SIC Code:	8069
SIC Code 2:	Not reported
NAICS:	62211
Carbon Monoxide Tons/Yr:	Not reported
Nitrogen Oxides Tons/Yr:	Not reported
Lead Tons/Yr:	Not reported
Particulate Matter Tons/Yr:	Not reported
PM10 Tons/Yr:	Not reported
Sulfur Dioxide Tons/Yr:	Not reported
Volatile Organic Compounds Amount:	Not reported
Permip Program Type:	Not reported
Action ID:	Not reported
Effective Start:	Not reported
Expiration Date:	Not reported
REG PMT Option:	Not reported
Emissions Year:	Not reported
Facility ID:	05301215
File Number:	2813
Federal/State:	Not reported
Mail Address:	2525 Chicago Ave S
Mail City,St,Zip:	Minneapolis, MN 55404
Contact Name:	Mr. Paul Benassi
Contact Phone:	(612) 813-6388
Contact Fax:	(612) 813-6334
Latitude:	44 Deg 57 Min 24.7907 Sec
Longitude:	-93 Deg 15 Min 44.5297 Sec
SIC Code:	8069
SIC Code 2:	Not reported
NAICS:	62211
Carbon Monoxide Tons/Yr:	Not reported
Nitrogen Oxides Tons/Yr:	Not reported
Lead Tons/Yr:	Not reported
Particulate Matter Tons/Yr:	Not reported
PM10 Tons/Yr:	Not reported
Sulfur Dioxide Tons/Yr:	Not reported
Volatile Organic Compounds Amount:	Not reported
Permip Program Type:	Not reported
Action ID:	Not reported
Effective Start:	Not reported
Expiration Date:	Not reported
REG PMT Option:	Not reported
Emissions Year:	Not reported

Map ID  
Direction  
Distance  
Elevation

MAP FINDINGS

Site

Database(s)

EDR ID Number  
EPA ID Number

CHILDRENS HEALTH CARE DBA CHILDRENS HOSPITALS (Continued)

U001622912

TIER 2:

ERC Number: 14039  
Year: 2011  
Facility Status: ACTIVE  
Facility Phone: Not reported  
Facility Email: Not reported  
Facility Web: Not reported  
Facility MNCP: Not reported  
SIC: 4812  
NAICS: 517212  
Dunn Brad Num: Not reported  
Time Created: Not reported  
Signed By: Not reported  
Title: Not reported  
Signed Date: Not reported  
Attach Site Plan: Not reported  
Attach Coord Abbr: Not reported  
Attach Safeguard Info: Not reported  
Attach ERP: Not reported  
Hardcopy Attachments: Not reported  
Extension Site Plan: Not reported  
Extension Coord Abbr: Not reported  
Extension Safeguard Info: Not reported  
Extension ERP: Not reported  
Last Updated ERP: Not reported  
Last Tested ERP: Not reported  
Last Reviewed ERP: Not reported  
VZone Primary: Not reported  
VZone Secondary: Not reported  
Modified Date: Not reported  
FIPS County: Not reported  
Latitude/Longitude: /  
User Name: Not reported  
TRIFID: Not reported  
CMFCL Record ID: Not reported  
SEPC Approved Date ERP: Not reported  
Client System ID: 271350658  
Own Country: Not reported  
Site Plan: Not reported  
Confidential Location: Not reported  
Status 302: UNKNOWN  
Status 312: UNKNOWN  
Emergency Contact Name1: Clifton Casey  
Emergency Contact Name2: Richard A. Craig  
Emergency Contact Name3: Not reported  
Emergency Contact Name4: Not reported  
Emergency Contact 24hr Phone1:8002646620  
Emergency Contact 24hr Phone2:8004887900  
Emergency Contact 24hr Phone3:Not reported  
Emergency Contact 24hr Phone4:Not reported  
  
Facility Id: 14039  
CAS Number: 7664939  
Chemical Id: 34915  
Chemical Name: SULFURIC ACID  
EHS Name: SULFURIC ACID  
Is EHS: Yes

Map ID  
Direction  
Distance  
Elevation

MAP FINDINGS

Site

Database(s)

EDR ID Number  
EPA ID Number

**CHILDRENS HEALTH CARE DBA CHILDRENS HOSPITALS (Continued)**

**U001622912**

Is EHS More than TPQ: No  
Is Containing EHS: No  
How Chemical Is Stored: Not reported  
Max Daily Amt Code: 2  
Avg Daily Amt Code: 2  
Storage Container Type: R  
Storage Pressure Class: 1  
Storage Temperature Class: 4  
Storage Location: IN BATTERIES IN BATTERY ROOM  
Is Storage Confidential Location: No  
Remark: Not reported

Facility Id: 14039  
CAS Number: 7664939  
Chemical Id: 34915  
Chemical Name: SULFURIC ACID  
EHS Name: SULFURIC ACID  
Is EHS: Yes  
Is EHS More than TPQ: No  
Is Containing EHS: No  
How Chemical Is Stored: Not reported  
Max Daily Amt Code: 2  
Avg Daily Amt Code: 2  
Storage Container Type: R  
Storage Pressure Class: 1  
Storage Temperature Class: 4  
Storage Location: Not reported  
Is Storage Confidential Location: No  
Remark: Not reported

MN Financial Assurance 1:  
PROGRAM ID: 191402  
Township Name: Not reported  
Region: 1  
Interest Type: Deleted Tank Site  
ADDR ID: 179245  
Interest Telephone: 6128746202  
Preferred ID: 1889  
Interest Start Date: 07/23/1992  
Interest End Date: Not reported  
Activity Flag: Y  
TMSP Added: 07/23/1992  
TMSP Last Update: 03/24/2006 10:43:52  
Staff ID Last Update: RSUCHAN  
Source: TALES  
Source ID: 0  
Country Code: USA  
FOR State: Not reported  
FOR Zone: None  
FIPS County Code: 053  
Comments: Not reported  
  
PROGRAM ID: 191402  
Township Name: Not reported

Map ID  
Direction  
Distance  
Elevation

MAP FINDINGS

Site

Database(s)

EDR ID Number  
EPA ID Number

**CHILDRENS HEALTH CARE DBA CHILDRENS HOSPITALS (Continued)**

**U001622912**

Region: 1  
Interest Type: Tank site  
ADDR ID: 51107  
Interest Telephone: NO CORE PI PH.  
Preferred ID: 1889  
Interest Start Date: 07/23/1992  
Interest End Date: Not reported  
Activity Flag: Y  
TMSP Added: 03/24/2006  
TMSP Last Update: 05/05/2010 08:38:53  
Staff ID Last Update: BOLSON1  
Source: CORE  
Source ID: 41077  
Country Code: USA  
FOR State: Not reported  
FOR Zone: Not reported  
FIPS County Code: 053  
Comments: Not reported

PROGRAM ID: 54269513  
Township Name: Not reported  
Region: 1  
Interest Type: Leak Site  
ADDR ID: 51107  
Interest Telephone: NO CORE PI PH.  
Preferred ID: 17168  
Interest Start Date: 03/18/2008  
Interest End Date: Not reported  
Activity Flag: Y  
TMSP Added: 03/18/2008  
TMSP Last Update: 05/05/2010 08:39:01  
Staff ID Last Update: BOLSON1  
Source: CORE  
Source ID: 41077  
Country Code: USA  
FOR State: Not reported  
FOR Zone: Not reported  
FIPS County Code: 053  
Comments: Not reported

Latitude Longitude:  
Program Id: 191402  
Lat/Long ID: 0  
Latitude Degrees: Not reported  
Latitude Minutes: Not reported  
Latitude Seconds: Not reported  
Longitude Degrees: Not reported  
Longitude Minutes: Not reported  
Longitude Seconds: Not reported  
Collection Date: Not reported  
Lat/Long Description: Not reported  
TMSP Added: 04/20/2010 11:00:18  
TMSP Last Update: 04/20/2010 11:00:18  
Staff ID Last Update: JMUELLE  
Coord Source Type: Not reported  
Org Name Source: Not reported  
Coord Coll Meth: Not reported

Map ID  
Direction  
Distance  
Elevation

MAP FINDINGS

Site

Database(s)

EDR ID Number  
EPA ID Number

**CHILDRENS HEALTH CARE DBA CHILDRENS HOSPITALS (Continued)**

**U001622912**

Map Scale Code: Not reported  
Source: TALES  
Site ID: 41077  
Spatial ID: 51064834  
  
Program Id: 191402  
Lat/Long ID: 43961  
Latitude Degrees: 44  
Latitude Minutes: 57  
Latitude Seconds: 24.79  
Longitude Degrees: -93  
Longitude Minutes: 15  
Longitude Seconds: 44.52  
Collection Date: 03/15/2010 18:15:34  
Lat/Long Description: Not reported  
TMSP Added: 08/28/2000 10:32:14  
TMSP Last Update: 03/15/2010 18:54:30  
Staff ID Last Update: MAPT\_NC  
Coord Source Type: 2  
Org Name Source: MPCA  
Coord Coll Meth: A1  
Map Scale Code: E  
Source: CORE  
Site ID: 41077  
Spatial ID: 51064834

Tab Site:

Program Id: 191402  
Facility Code: 17  
Above or Under Code: 2  
Indian Reservation: N  
Ust Registration Date: 03/11/1986 00:00:00  
Ast Registration Date: Not reported  
TMSP Added: 07/23/1992 19:11:05  
TMSP Last Update: 05/23/2003 09:21:00  
Staff ID Last Update: SYS  
Max Monthly Gallons: Not reported  
Vapor Recovery Installed: U  
Vapor Notif Required: U

Latitude Longitude:

Program Id: 54269513  
Lat/Long ID: 0  
Latitude Degrees: Not reported  
Latitude Minutes: Not reported  
Latitude Seconds: Not reported  
Longitude Degrees: Not reported  
Longitude Minutes: Not reported  
Longitude Seconds: Not reported  
Collection Date: Not reported  
Lat/Long Description: Site Center  
TMSP Added: 04/16/2010 13:31:32  
TMSP Last Update: 12/07/2010 11:19:09  
Staff ID Last Update: AEDDY  
Coord Source Type: Not reported

Map ID  
 Direction  
 Distance  
 Elevation

MAP FINDINGS

Site

Database(s)

EDR ID Number  
 EPA ID Number

**CHILDRENS HEALTH CARE DBA CHILDRENS HOSPITALS (Continued)**

**U001622912**

Org Name Source: Not reported  
 Coord Coll Meth: Not reported  
 Map Scale Code: Not reported  
 Source: TALES  
 Site ID: 41077  
 Spatial ID: 54269514

Program Id: 54269513  
 Lat/Long ID: 43961  
 Latitude Degrees: 44  
 Latitude Minutes: 57  
 Latitude Seconds: 24.79  
 Longitude Degrees: -93  
 Longitude Minutes: 15  
 Longitude Seconds: 44.52  
 Collection Date: 03/15/2010 18:15:34  
 Lat/Long Description: Not reported  
 TMSP Added: 08/28/2000 10:32:14  
 TMSP Last Update: 03/15/2010 18:54:30  
 Staff ID Last Update: MAPT\_NC  
 Coord Source Type: 2  
 Org Name Source: MPCA  
 Coord Coll Meth: A1  
 Map Scale Code: E  
 Source: CORE  
 Site ID: 41077  
 Spatial ID: 54269514

Staff Name:  
 Program Id: 54269513  
 Staff Sequence ID: 112709  
 Staff Type: Not reported  
 Staff Name: Not reported  
 TMSP Added: 03/18/2008 08:23:02  
 TMSP Last Update: 01/20/2012 10:39:37  
 Staff ID Last Update: RSUCHAN  
 Last Name: Not reported  
 First Name: Not reported  
 Middle Initial: Not reported  
 Functional Area Code: LPM  
 Staff ID Number: 7874

**AC154**  
**WSW**  
**1/4-1/2**  
**0.384 mi.**  
**2026 ft.**

**CHILDREN'S HEALTH CARE HOSPITAL/CLINICS**  
**2525 CHICAGO AVE S**  
**MINNEAPOLIS, MN 55404**  
**Site 2 of 2 in cluster AC**

**MANIFEST** **S107971249**  
**WIMN** **N/A**

**Relative:**  
**Higher**

MANIFEST:  
 Year: 2012  
 Waste activity: Generation, SQG  
 Preferred id: MND078689619  
 Region desc: Metro Region  
 NAICS code: 621111  
 SIC code: 8011  
 Mail address: 2525 Chicago Ave S

**Actual:**  
**862 ft.**

Map ID  
Direction  
Distance  
Elevation

MAP FINDINGS

Site

Database(s)

EDR ID Number  
EPA ID Number

**CHILDREN'S HEALTH CARE HOSPITAL/CLINICS (Continued)**

**S107971249**

Mail city: Minneapolis, MN 55404  
Contact: James Leste  
Phone: (612)813-5975

**Manifest Shipped:**

Year: 2012  
Generator id: MND078689619  
Waste activity: Generation, SQG  
Waste activity code: G4  
Generator name: Children's Healthcare - Minneapolis  
City name: Minneapolis  
County name: Hennepin  
Manifest id: 004419211FLE  
GNRT ship date: 04/25/2012  
GEN copy date: 04/26/2012  
TSD copy date: 05/14/2012  
SIG flag: Not reported  
Row id: Not reported  
Shipping Name: Waste Corrosive Liquid (sodium hydroxide, sodium hypochlorite)  
Total qty lbs: 27  
Waste Code: D002, MN02  
Discrepancy Flag: Not reported  
TSD id: NED981723513  
TSD name: Clean Harbors Environmental Services-NE  
State Code: MN  
Region: Metro Region  
NAICS: 621111  
Data invalid flag: Not reported

Year: 2012  
Generator id: MND078689619  
Waste activity: Generation, SQG  
Waste activity code: G4  
Generator name: Children's Healthcare - Minneapolis  
City name: Minneapolis  
County name: Hennepin  
Manifest id: 004419211FLE  
GNRT ship date: 04/25/2012  
GEN copy date: 04/26/2012  
TSD copy date: 05/14/2012  
SIG flag: Not reported  
Row id: Not reported  
Shipping Name: Waste Hazardous Substances (mercury)  
Total qty lbs: 13  
Waste Code: D009, MN01  
Discrepancy Flag: Not reported  
TSD id: NED981723513  
TSD name: Clean Harbors Environmental Services-NE  
State Code: MN  
Region: Metro Region  
NAICS: 621111  
Data invalid flag: Not reported

Year: 2012  
Generator id: MND078689619  
Waste activity: Generation, SQG  
Waste activity code: G4  
Generator name: Children's Healthcare - Minneapolis



Map ID  
Direction  
Distance  
Elevation

MAP FINDINGS

Site

Database(s)

EDR ID Number  
EPA ID Number

**CHILDREN'S HEALTH CARE HOSPITAL/CLINICS (Continued)**

**S107971249**

City name: Minneapolis  
County name: Hennepin  
Manifest id: 004419314FLE  
GNRT ship date: 05/07/2012  
GEN copy date: 05/07/2012  
TSD copy date: 06/04/2012  
SIG flag: Not reported  
Row id: Not reported  
Shipping Name: Waste Regulated Medical Waste (mercury, ethanol)  
Total qty lbs: 83  
Waste Code: D001, D005, D007, D009, D010, MN01  
Discrepancy Flag: Not reported  
TSD id: UTD981552177  
TSD name: Safety-Kleen Inc - Aragonite  
State Code: MN  
Region: Metro Region  
NAICS: 621111  
Data invalid flag: Not reported

Year: 2012  
Generator id: MND078689619  
Waste activity: Generation, SQG  
Waste activity code: G4  
Generator name: Children's Healthcare - Minneapolis  
City name: Minneapolis  
County name: Hennepin  
Manifest id: 004419315FLE  
GNRT ship date: 05/07/2012  
GEN copy date: 05/07/2012  
TSD copy date: 05/21/2012  
SIG flag: Not reported  
Row id: Not reported  
Shipping Name: FLAM LIQ TOX (ETNL, ISOPRNL)  
Total qty lbs: 318  
Waste Code: D001, D005, D007, D009, D010, MN01  
Discrepancy Flag: Not reported  
TSD id: NED981723513  
TSD name: Clean Harbors Environmental Services-NE  
State Code: MN  
Region: Metro Region  
NAICS: 621111  
Data invalid flag: Not reported

Year: 2012  
Generator id: MND078689619  
Waste activity: Generation, SQG  
Waste activity code: G4  
Generator name: Children's Healthcare - Minneapolis  
City name: Minneapolis  
County name: Hennepin  
Manifest id: 004419322FLE  
GNRT ship date: 05/21/2012  
GEN copy date: Not reported  
TSD copy date: 06/05/2012  
SIG flag: Not reported  
Row id: Not reported  
Shipping Name: Waste Corrosive Liquids (sodium hydroxide, potassium hydroxide)

Map ID  
Direction  
Distance  
Elevation

MAP FINDINGS

Site

Database(s)

EDR ID Number  
EPA ID Number

**CHILDREN'S HEALTH CARE HOSPITAL/CLINICS (Continued)**

**S107971249**

Total qty lbs: 7  
Waste Code: D002, MN01  
Discrepancy Flag: Not reported  
TSD id: NED981723513  
TSD name: Clean Harbors Environmental Services-NE  
State Code: MN  
Region: Metro Region  
NAICS: 621111  
Data invalid flag: Not reported

[Click this hyperlink](#) while viewing on your computer to access  
164 additional MN MANIFEST: record(s) in the EDR Site Report.

Year: 2011  
Waste activity: Generation, SQG  
Preferred id: MND078689619  
Region desc: Metro Region  
NAICS code: 621111  
SIC code: 8011  
Mail address: 2525 Chicago Ave S  
Mail city: Minneapolis, MN 55404  
Contact: James Leste  
Phone: (612)813-5975

**Manifest Shipped:**

Year: 2011  
Generator id: MND078689619  
Waste activity: Generation, SQG  
Waste activity code: G4  
Generator name: Children's Healthcare - Minneapolis  
City name: Minneapolis  
County name: Hennepin  
Manifest id: 004854534FLE  
GNRT ship date: 12/05/2011  
GEN copy date: 12/06/2011  
TSD copy date: 12/22/2011  
SIG flag: Not reported  
Row id: Not reported  
Shipping Name: Waste Aerosols  
Total qty lbs: 72  
Waste Code: D001, MN01  
Discrepancy Flag: Not reported  
TSD id: NED981723513  
TSD name: Clean Harbors Environmental Services-NE  
State Code: MN  
Region: Metro Region  
NAICS: 621111  
Data invalid flag: Not reported

Year: 2011  
Generator id: MND078689619  
Waste activity: Generation, SQG  
Waste activity code: G4  
Generator name: Children's Healthcare - Minneapolis  
City name: Minneapolis  
County name: Hennepin  
Manifest id: 004854534FLE

Map ID  
Direction  
Distance  
Elevation

MAP FINDINGS

Site

Database(s)

EDR ID Number  
EPA ID Number

**CHILDREN'S HEALTH CARE HOSPITAL/CLINICS (Continued)**

**S107971249**

GNRT ship date: 12/05/2011  
GEN copy date: 12/06/2011  
TSD copy date: 12/22/2011  
SIG flag: Not reported  
Row id: Not reported  
Shipping Name: Waste Flammable Liquids (ethanol, isopropanol)  
Total qty lbs: 243  
Waste Code: D001, D005, D007, D009, D010, MN01  
Discrepancy Flag: Not reported  
TSD id: NED981723513  
TSD name: Clean Harbors Environmental Services-NE  
State Code: MN  
Region: Metro Region  
NAICS: 621111  
Data invalid flag: Not reported

Year: 2011  
Generator id: MND078689619  
Waste activity: Generation, SQG  
Waste activity code: G4  
Generator name: Children's Healthcare - Minneapolis  
City name: Minneapolis  
County name: Hennepin  
Manifest id: 004860560FLE  
GNRT ship date: 11/07/2011  
GEN copy date: 11/08/2011  
TSD copy date: 11/23/2011  
SIG flag: Not reported  
Row id: Not reported  
Shipping Name: Waste aerosols  
Total qty lbs: 74  
Waste Code: D001, MN01  
Discrepancy Flag: Not reported  
TSD id: NED981723513  
TSD name: Clean Harbors Environmental Services-NE  
State Code: MN  
Region: Metro Region  
NAICS: 621111  
Data invalid flag: Not reported

Year: 2011  
Generator id: MND078689619  
Waste activity: Generation, SQG  
Waste activity code: G4  
Generator name: Children's Healthcare - Minneapolis  
City name: Minneapolis  
County name: Hennepin  
Manifest id: 004860597FLE  
GNRT ship date: 09/28/2011  
GEN copy date: 09/28/2011  
TSD copy date: 10/18/2011  
SIG flag: Not reported  
Row id: Not reported  
Shipping Name: Waste Flammable Liquids (acetone, methanol)  
Total qty lbs: 246  
Waste Code: D001, D007, D011, F003, MN01  
Discrepancy Flag: Not reported

Map ID  
Direction  
Distance  
Elevation

MAP FINDINGS

Site

Database(s)

EDR ID Number  
EPA ID Number

**CHILDREN'S HEALTH CARE HOSPITAL/CLINICS (Continued)**

**S107971249**

TSD id: NED981723513  
TSD name: Clean Harbors Environmental Services-NE  
State Code: MN  
Region: Metro Region  
NAICS: 621111  
Data invalid flag: Not reported

Year: 2011  
Generator id: MND078689619  
Waste activity: Generation, SQG  
Waste activity code: G4  
Generator name: Children's Healthcare - Minneapolis  
City name: Minneapolis  
County name: Hennepin  
Manifest id: 004860678FLE  
GNRT ship date: 10/10/2011  
GEN copy date: 10/12/2011  
TSD copy date: 10/25/2011  
SIG flag: Not reported  
Row id: Not reported  
Shipping Name: Waste Corrosive Liquids  
Total qty lbs: 12  
Waste Code: D002, D005, D022, MN01  
Discrepancy Flag: Not reported  
TSD id: NED981723513  
TSD name: Clean Harbors Environmental Services-NE  
State Code: MN  
Region: Metro Region  
NAICS: 621111  
Data invalid flag: Not reported

[Click this hyperlink](#) while viewing on your computer to access 150 additional MN MANIFEST: record(s) in the EDR Site Report.

Year: 2010  
Waste activity: Generation, SQG  
Preferred id: MND078689619  
Region desc: Metro Region  
NAICS code: 621111  
SIC code: 8011  
Mail address: 2525 Chicago Ave S  
Mail city: Minneapolis, MN 55404  
Contact: James Leste  
Phone: (612)813-5975

Manifest Shipped:  
Year: 2010  
Generator id: MND078689619  
Waste activity: Generation, SQG  
Waste activity code: G4  
Generator name: Children's Healthcare - Minneapolis  
City name: Minneapolis  
County name: Hennepin  
Manifest id: 002989512FLE  
GNRT ship date: 01/18/2010  
GEN copy date: 01/25/2010  
TSD copy date: 01/29/2010

Map ID  
Direction  
Distance  
Elevation

MAP FINDINGS

Site

Database(s)

EDR ID Number  
EPA ID Number

**CHILDREN'S HEALTH CARE HOSPITAL/CLINICS (Continued)**

**S107971249**

SIG flag: Not reported  
Row id: Not reported  
Shipping Name: HYDROCHLORIC ACID, NITRIC ACID  
Total qty lbs: 6  
Waste Code: D002, D005, D023, MN01  
Discrepancy Flag: Not reported  
TSD id: NED981723513  
TSD name: Clean Harbors Environmental Services-NE  
State Code: MN  
Region: Metro Region  
NAICS: 621111  
Data invalid flag: Not reported

Year: 2010  
Generator id: MND078689619  
Waste activity: Generation, SQG  
Waste activity code: G4  
Generator name: Children's Healthcare - Minneapolis  
City name: Minneapolis  
County name: Hennepin  
Manifest id: 002989512FLE  
GNRT ship date: 01/18/2010  
GEN copy date: 01/25/2010  
TSD copy date: 01/29/2010  
SIG flag: Not reported  
Row id: Not reported  
Shipping Name: SULFAMIC ACID  
Total qty lbs: 7  
Waste Code: MN01, MN02  
Discrepancy Flag: Not reported  
TSD id: NED981723513  
TSD name: Clean Harbors Environmental Services-NE  
State Code: MN  
Region: Metro Region  
NAICS: 621111  
Data invalid flag: Not reported

Year: 2010  
Generator id: MND078689619  
Waste activity: Generation, SQG  
Waste activity code: G4  
Generator name: Children's Healthcare - Minneapolis  
City name: Minneapolis  
County name: Hennepin  
Manifest id: 003106840FLE  
GNRT ship date: 05/24/2010  
GEN copy date: 05/25/2010  
TSD copy date: 06/07/2010  
SIG flag: Not reported  
Row id: Not reported  
Shipping Name: Waste Corrosive Liquids (Acetic acid, silver)  
Total qty lbs: 18  
Waste Code: D002, D011, MN01, MN02  
Discrepancy Flag: Not reported  
TSD id: NED981723513  
TSD name: Clean Harbors Environmental Services-NE  
State Code: MN

Map ID  
Direction  
Distance  
Elevation

MAP FINDINGS

Site

Database(s)

EDR ID Number  
EPA ID Number

**CHILDREN'S HEALTH CARE HOSPITAL/CLINICS (Continued)**

**S107971249**

Region: Metro Region  
NAICS: 621111  
Data invalid flag: Not reported

Year: 2010  
Generator id: MND078689619  
Waste activity: Generation, SQG  
Waste activity code: G4  
Generator name: Children's Healthcare - Minneapolis  
City name: Minneapolis  
County name: Hennepin  
Manifest id: 003106840FLE  
GNRT ship date: 05/24/2010  
GEN copy date: 05/25/2010  
TSD copy date: 06/07/2010  
SIG flag: Not reported  
Row id: Not reported  
Shipping Name: Waste Corrosive Liquids (hydrochloric acid, nitric acid)  
Total qty lbs: 8  
Waste Code: D002, D005, D023, MN01  
Discrepancy Flag: Not reported  
TSD id: NED981723513  
TSD name: Clean Harbors Environmental Services-NE  
State Code: MN  
Region: Metro Region  
NAICS: 621111  
Data invalid flag: Not reported

Year: 2010  
Generator id: MND078689619  
Waste activity: Generation, SQG  
Waste activity code: G4  
Generator name: Children's Healthcare - Minneapolis  
City name: Minneapolis  
County name: Hennepin  
Manifest id: 003106840FLE  
GNRT ship date: 05/24/2010  
GEN copy date: 05/25/2010  
TSD copy date: 06/07/2010  
SIG flag: Not reported  
Row id: Not reported  
Shipping Name: Waste Flammable Liquids (acetone, methanol)  
Total qty lbs: 262  
Waste Code: D001, D007, D011, F003, MN01  
Discrepancy Flag: Not reported  
TSD id: NED981723513  
TSD name: Clean Harbors Environmental Services-NE  
State Code: MN  
Region: Metro Region  
NAICS: 621111  
Data invalid flag: Not reported

[Click this hyperlink](#) while viewing on your computer to access 206 additional MN MANIFEST: record(s) in the EDR Site Report.

Year: 2009

Map ID  
Direction  
Distance  
Elevation

MAP FINDINGS

Site

Database(s)

EDR ID Number  
EPA ID Number

**CHILDREN'S HEALTH CARE HOSPITAL/CLINICS (Continued)**

**S107971249**

Waste activity: Generation, SQG  
Preferred id: MND078689619  
Region desc: Metro Region  
NAICS code: 621111  
SIC code: 8011  
Mail address: 2525 Chicago Ave S  
Mail city: Minneapolis, MN 55404  
Contact: James Leste  
Phone: (612)813-5975

**Manifest Shipped:**

Year: 2009  
Generator id: MND078689619  
Waste activity: Generation, SQG  
Waste activity code: G4  
Generator name: Children's Healthcare - Minneapolis  
City name: Minneapolis  
County name: Hennepin  
Manifest id: 002600362FLE  
GNRT ship date: 07/20/2009  
GEN copy date: 07/24/2009  
TSD copy date: 08/03/2009  
SIG flag: Not reported  
Row id: Not reported  
Shipping Name: ETHANOL, CRESOL  
Total qty lbs: 183  
Waste Code: D001, D005, D007, D009, D010, MN01  
Discrepancy Flag: Not reported  
TSD id: NED981723513  
TSD name: Clean Harbors Environmental Services-NE  
State Code: MN  
Region: Metro Region  
NAICS: 621111  
Data invalid flag: Not reported

Year: 2009  
Generator id: MND078689619  
Waste activity: Generation, SQG  
Waste activity code: G4  
Generator name: Children's Healthcare - Minneapolis  
City name: Minneapolis  
County name: Hennepin  
Manifest id: 002591659FLE  
GNRT ship date: 02/16/2009  
GEN copy date: 02/23/2009  
TSD copy date: 03/02/2009  
SIG flag: Not reported  
Row id: Not reported  
Shipping Name: FLAM LIQ TOX (ETHANOL, CRESOL)  
Total qty lbs: 249  
Waste Code: D001, D005, D007, D009, D010, MN01  
Discrepancy Flag: Not reported  
TSD id: NED981723513  
TSD name: Clean Harbors Environmental Services-NE  
State Code: MN  
Region: Metro Region  
NAICS: 621111  
Data invalid flag: Not reported

Map ID  
Direction  
Distance  
Elevation

MAP FINDINGS

Site

Database(s)

EDR ID Number  
EPA ID Number

**CHILDREN'S HEALTH CARE HOSPITAL/CLINICS (Continued)**

**S107971249**

Year: 2009  
Generator id: MND078689619  
Waste activity: Generation, SQG  
Waste activity code: G4  
Generator name: Children's Healthcare - Minneapolis  
City name: Minneapolis  
County name: Hennepin  
Manifest id: 002591669FLE  
GNRT ship date: 03/02/2009  
GEN copy date: 03/09/2009  
TSD copy date: 03/16/2009  
SIG flag: Not reported  
Row id: Not reported  
Shipping Name: FLAM LIQ TOX (ETHANOL, CRESOL)  
Total qty lbs: 144  
Waste Code: D001, D005, D007, D009, D010, MN01  
Discrepancy Flag: Not reported  
TSD id: NED981723513  
TSD name: Clean Harbors Environmental Services-NE  
State Code: MN  
Region: Metro Region  
NAICS: 621111  
Data invalid flag: Not reported

Year: 2009  
Generator id: MND078689619  
Waste activity: Generation, SQG  
Waste activity code: G4  
Generator name: Children's Healthcare - Minneapolis  
City name: Minneapolis  
County name: Hennepin  
Manifest id: 002987629FLE  
GNRT ship date: 11/23/2009  
GEN copy date: 11/30/2009  
TSD copy date: 12/14/2009  
SIG flag: Not reported  
Row id: Not reported  
Shipping Name: CRSV LIQ TOX  
Total qty lbs: 6  
Waste Code: D002, MN01  
Discrepancy Flag: Not reported  
TSD id: NED981723513  
TSD name: Clean Harbors Environmental Services-NE  
State Code: MN  
Region: Metro Region  
NAICS: 621111  
Data invalid flag: Not reported

Year: 2009  
Generator id: MND078689619  
Waste activity: Generation, SQG  
Waste activity code: G4  
Generator name: Children's Healthcare - Minneapolis  
City name: Minneapolis  
County name: Hennepin  
Manifest id: 003024027FLE  
GNRT ship date: 09/14/2009



Map ID  
Direction  
Distance  
Elevation

MAP FINDINGS

Site

Database(s)

EDR ID Number  
EPA ID Number

**CHILDREN'S HEALTH CARE HOSPITAL/CLINICS (Continued)**

**S107971249**

GEN copy date: 09/18/2009  
TSD copy date: 09/28/2009  
SIG flag: Not reported  
Row id: Not reported  
Shipping Name: AEROSOLS  
Total qty lbs: 66  
Waste Code: D001, MN01  
Discrepancy Flag: Not reported  
TSD id: UTD981552177  
TSD name: Safety-Kleen Inc - Aragonite  
State Code: MN  
Region: Metro Region  
NAICS: 621111  
Data invalid flag: Not reported

[Click this hyperlink](#) while viewing on your computer to access  
185 additional MN MANIFEST: record(s) in the EDR Site Report.

Year: 2008  
Waste activity: Generation, SQG  
Preferred id: MND078689619  
Region desc: Metro Region  
NAICS code: Not reported  
SIC code: 8011  
Mail address: 2525 Chicago Ave S  
Mail city: Minneapolis, MN 55404  
Contact: James Leste  
Phone: (612)813-5975

Manifest Shipped:  
Year: 2008  
Generator id: MND078689619  
Waste activity: Generation, LQG  
Waste activity code: G1  
Generator name: Children's Healthcare - Minneapolis  
City name: Minneapolis  
County name: Hennepin  
Manifest id: 001741996FLE  
GNRT ship date: 03/17/2008  
GEN copy date: 03/20/2008  
TSD copy date: 03/31/2008  
SIG flag: Not reported  
Row id: Not reported  
Shipping Name: ACETONE, METHANOL  
Total qty lbs: 300  
Waste Code: D001, D007, D011, F003, MN01  
Discrepancy Flag: Not reported  
TSD id: NED981723513  
TSD name: Clean Harbors Environmental Services-NE  
State Code: MN  
Region: Metro Region  
NAICS: 621111  
Data invalid flag: Not reported

Year: 2008  
Generator id: MND078689619  
Waste activity: Generation, LQG

Map ID  
Direction  
Distance  
Elevation

MAP FINDINGS

Site

Database(s)

EDR ID Number  
EPA ID Number

**CHILDREN'S HEALTH CARE HOSPITAL/CLINICS (Continued)**

**S107971249**

Waste activity code: G1  
Generator name: Children's Healthcare - Minneapolis  
City name: Minneapolis  
County name: Hennepin  
Manifest id: 001743138FLE  
GNRT ship date: 05/27/2008  
GEN copy date: 06/02/2008  
TSD copy date: 06/06/2008  
SIG flag: Not reported  
Row id: Not reported  
Shipping Name: CHROMIC ACID SOLUTION  
Total qty lbs: 7  
Waste Code: D002, D007, MN01, MN02  
Discrepancy Flag: Not reported  
TSD id: NED981723513  
TSD name: Clean Harbors Environmental Services-NE  
State Code: MN  
Region: Metro Region  
NAICS: 621111  
Data invalid flag: Not reported

Year: 2008  
Generator id: MND078689619  
Waste activity: Generation, LQG  
Waste activity code: G1  
Generator name: Children's Healthcare - Minneapolis  
City name: Minneapolis  
County name: Hennepin  
Manifest id: 001743138FLE  
GNRT ship date: 05/27/2008  
GEN copy date: 06/02/2008  
TSD copy date: 06/06/2008  
SIG flag: Not reported  
Row id: Not reported  
Shipping Name: MERCURY  
Total qty lbs: 37  
Waste Code: D009, MN01  
Discrepancy Flag: Not reported  
TSD id: NED981723513  
TSD name: Clean Harbors Environmental Services-NE  
State Code: MN  
Region: Metro Region  
NAICS: 621111  
Data invalid flag: Not reported

Year: 2008  
Generator id: MND078689619  
Waste activity: Generation, LQG  
Waste activity code: G1  
Generator name: Children's Healthcare - Minneapolis  
City name: Minneapolis  
County name: Hennepin  
Manifest id: 001743138FLE  
GNRT ship date: 05/27/2008  
GEN copy date: 06/02/2008  
TSD copy date: 06/06/2008  
SIG flag: Not reported

Map ID  
Direction  
Distance  
Elevation

MAP FINDINGS

Site

Database(s)

EDR ID Number  
EPA ID Number

**CHILDREN'S HEALTH CARE HOSPITAL/CLINICS (Continued)**

**S107971249**

Row id: Not reported  
Shipping Name: MITOMYCIN, CYCLOPHOSPHAMIDE  
Total qty lbs: 75  
Waste Code: D001, D007, D010, D011, D024, MN01  
Discrepancy Flag: Not reported  
TSD id: NED981723513  
TSD name: Clean Harbors Environmental Services-NE  
State Code: MN  
Region: Metro Region  
NAICS: 621111  
Data invalid flag: Not reported

Year: 2008  
Generator id: MND078689619  
Waste activity: Generation, LQG  
Waste activity code: G1  
Generator name: Children's Healthcare - Minneapolis  
City name: Minneapolis  
County name: Hennepin  
Manifest id: 001743403FLE  
GNRT ship date: 09/29/2008  
GEN copy date: 10/03/2008  
TSD copy date: 10/27/2008  
SIG flag: Not reported  
Row id: Not reported  
Shipping Name: CRSV LIQ TOX  
Total qty lbs: 8  
Waste Code: D002, MN01  
Discrepancy Flag: Not reported  
TSD id: UTD981552177  
TSD name: Safety-Kleen Inc - Aragonite  
State Code: MN  
Region: Metro Region  
NAICS: 621111  
Data invalid flag: Not reported

[Click this hyperlink](#) while viewing on your computer to access 177 additional MN MANIFEST: record(s) in the EDR Site Report.

WIMN:  
Legislative District: 62A  
Status: Active  
Latitude: 44.95672377  
Longitude: -93.26254142  
Coordinate Collection Method: Address Matching House Number  
Activity: Multiple Activities  
MPCA Id: Multiple Activities  
Major Watershed: Mississippi River - Twin Cities

[Click here to access Minnesota Pollution Control Agency:](#)

Map ID  
Direction  
Distance  
Elevation

MAP FINDINGS

Site

Database(s)

EDR ID Number  
EPA ID Number

AB155  
SW  
1/4-1/2  
0.384 mi.  
2027 ft.

**ABBOTT NORTHWESTERN MEDICAL PIPER PHARMACY**  
**913 26TH ST E STE 101**  
**MINNEAPOLIS, MN 55404**  
**Site 6 of 6 in cluster AB**

**WIMN S110817332**  
**N/A**

**Relative:**  
**Higher**

WIMN:  
Legislative District: 62A  
Status: Active  
Latitude: 44.95547612  
Longitude: -93.26115604  
Coordinate Collection Method: Address Matching House Number  
Activity: Hazardous Waste, Small to Minimal QG  
MPCA Id: MNS000153858  
Major Watershed: Mississippi River - Twin Cities

**Actual:**  
**859 ft.**

[Click here to access Minnesota Pollution Control Agency:](#)

AD156  
SW  
1/4-1/2  
0.385 mi.  
2032 ft.

**SURGICAL SPECIALISTS OF MINNESOTA**  
**2545 CHICAGO AVE S STE 601**  
**MINNEAPOLIS, MN 55404**  
**Site 1 of 5 in cluster AD**

**WIMN S110442414**  
**N/A**

**Relative:**  
**Higher**

WIMN:  
Legislative District: 62A  
Status: Active  
Latitude: 44.95624027  
Longitude: -93.26253554  
Coordinate Collection Method: Address Matching House Number  
Activity: Hazardous Waste, Small to Minimal QG  
MPCA Id: MNS000153197  
Major Watershed: Mississippi River - Twin Cities

**Actual:**  
**860 ft.**

[Click here to access Minnesota Pollution Control Agency:](#)

AD157  
SW  
1/4-1/2  
0.385 mi.  
2032 ft.

**CHILDRENS HEART CLINIC**  
**2545 CHICAGO AVE S STE 106**  
**MINNEAPOLIS, MN**  
**Site 2 of 5 in cluster AD**

**RCRA NonGen / NLR 1001026800**  
**FINDS MNR000008011**  
**WIMN**

**Relative:**  
**Higher**

RCRA NonGen / NLR:  
Date form received by agency: 02/24/2006  
Facility name: CHILDRENS HEART CLINIC  
Facility address: 2545 CHICAGO AVE S STE 106  
MINNEAPOLIS, MN 55404  
EPA ID: MNR000008011  
Contact: DENISE L ZANG  
Contact address: 2545 CHICAGO AVE S STE 106  
MINNEAPOLIS, MN 55404  
Contact country: US  
Contact telephone: (612) 813-8800  
Contact email: Not reported  
EPA Region: 05  
Classification: Non-Generator  
Description: Handler: Non-Generators do not presently generate hazardous waste

**Actual:**  
**860 ft.**

Map ID  
Direction  
Distance  
Elevation

MAP FINDINGS

Site

Database(s)

EDR ID Number  
EPA ID Number

**CHILDRENS HEART CLINIC (Continued)**

**1001026800**

Owner/Operator Summary:

Owner/operator name: CHILDRENS HEART CLINIC  
Owner/operator address: 2545 CHICAGO AVE S STE 106  
MINNEAPOLIS, MN 55404  
Owner/operator country: US  
Owner/operator telephone: (612) 813-8800  
Legal status: Private  
Owner/Operator Type: Operator  
Owner/Op start date: 07/26/1999  
Owner/Op end date: Not reported

Handler Activities Summary:

U.S. importer of hazardous waste: No  
Mixed waste (haz. and radioactive): No  
Recycler of hazardous waste: No  
Transporter of hazardous waste: No  
Treater, storer or disposer of HW: No  
Underground injection activity: No  
On-site burner exemption: No  
Furnace exemption: No  
Used oil fuel burner: No  
Used oil processor: No  
User oil refiner: No  
Used oil fuel marketer to burner: No  
Used oil Specification marketer: No  
Used oil transfer facility: No  
Used oil transporter: No

Historical Generators:

Date form received by agency: 07/17/1995  
Site name: CHILDRENS HEART CLINIC  
Classification: Not a generator, verified

Violation Status: No violations found

FINDS:

Registry ID: 110003892324

Environmental Interest/Information System

RCRAInfo is a national information system that supports the Resource Conservation and Recovery Act (RCRA) program through the tracking of events and activities related to facilities that generate, transport, and treat, store, or dispose of hazardous waste. RCRAInfo allows RCRA program staff to track the notification, permit, compliance, and corrective action activities required under RCRA.

MN-DELTA (Minnesota - Permitting, Compliance, And Enforcement Information Management System) facilitates the issuance of permits and manages compliance.

WIMN:

Legislative District: 62A  
Status: Active  
Latitude: 44.95624027

Map ID  
Direction  
Distance  
Elevation

MAP FINDINGS

Site

Database(s)

EDR ID Number  
EPA ID Number

**CHILDRENS HEART CLINIC (Continued)**

1001026800

Longitude: -93.26253554  
Coordinate Collection Method: Address Matching House Number  
Activity: Hazardous Waste, Small to Minimal QG  
MPCA Id: MNR000008011  
Major Watershed: Mississippi River - Twin Cities

[Click here to access Minnesota Pollution Control Agency:](#)

AD158  
SW  
1/4-1/2  
0.385 mi.  
2032 ft.

**PEDIATRIC & ADOLESCENT SERVICES**  
**2545 CHICAGO AVE S STE 405**  
**MINNEAPOLIS, MN 55404**

WIMN S110438435  
N/A

Site 3 of 5 in cluster AD

Relative:  
Higher

WIMN:  
Legislative District: 62A  
Status: Active  
Latitude: 44.95624027  
Longitude: -93.26253554  
Coordinate Collection Method: Address Matching House Number  
Activity: Hazardous Waste, Small to Minimal QG  
MPCA Id: MNS000147900  
Major Watershed: Mississippi River - Twin Cities

Actual:  
860 ft.

[Click here to access Minnesota Pollution Control Agency:](#)

AD159  
SW  
1/4-1/2  
0.385 mi.  
2032 ft.

**PEDIATRIC SURGICAL ASSOCIATES - 2545 CHICAGO**  
**2545 CHICAGO AVE S STE 104**  
**MINNEAPOLIS, MN 55404**

WIMN S110438440  
N/A

Site 4 of 5 in cluster AD

Relative:  
Higher

WIMN:  
Legislative District: 62A  
Status: Inactive  
Latitude: 44.95624027  
Longitude: -93.26253554  
Coordinate Collection Method: Address Matching House Number  
Activity: Hazardous Waste, Small to Minimal QG  
MPCA Id: MNS000148957  
Major Watershed: Mississippi River - Twin Cities

Actual:  
860 ft.

[Click here to access Minnesota Pollution Control Agency:](#)

AD160  
SW  
1/4-1/2  
0.385 mi.  
2032 ft.

**ABBOTT NORTHWESTERN MEDICAL PHARMACY**  
**2545 CHICAGO AVE S STE 120**  
**MINNEAPOLIS, MN 55404**

WIMN S110817331  
N/A

Site 5 of 5 in cluster AD

Relative:  
Higher

WIMN:  
Legislative District: 62A  
Status: Active  
Latitude: 44.95624027  
Longitude: -93.26253554

Actual:  
860 ft.

Map ID  
Direction  
Distance  
Elevation

MAP FINDINGS

Site

Database(s)

EDR ID Number  
EPA ID Number

**ABBOTT NORTHWESTERN MEDICAL PHARMACY (Continued)**

**S110817331**

Coordinate Collection Method: Address Matching House Number  
Activity: Hazardous Waste, Small to Minimal QG  
MPCA Id: MNS000153841  
Major Watershed: Mississippi River - Twin Cities

[Click here to access Minnesota Pollution Control Agency:](#)

**AE161  
NW  
1/4-1/2  
0.386 mi.  
2036 ft.**

**PPL INDUSTRIES  
806 E FRANKLIN  
MINNEAPOLIS, MN 55404**

**LUST  
Financial Assurance  
WIMN**

**S106547175  
N/A**

**Site 1 of 3 in cluster AE**

**Relative:  
Higher**

**LUST:**

**Actual:  
855 ft.**

Leak ID: 1887  
MNPICA ID: 214722  
Site ID: 240909  
Source: CORE  
Interest Type: Leak Site  
Interest Phone: NO CORE PI PH.  
Interest Start Date: 02/14/1992 15:14:25  
Interest End Date: Not reported  
Release Discovered Date: Not reported  
Leak Reported Date: 10/25/1989  
Leak Site: Leak Site - Tank and Petroleum Contamination  
File Archive Box: 10  
File Archive Lot: 94/372  
Soil Digout Date: 10/25/1989  
Cubic Yards Excavated: 75  
Conditional Closure Date: Not reported  
**Complete Site Closure Date: 02/20/1990 00:00:00**  
Contaminated Soils Remaining: No  
Enforcement Action Begin Date: 12/04/1989  
Lust Trust Eligible: No  
Offsite Contamination: Unknown  
Reimbursement Awarded: No  
Std Letter Response Date: Not reported  
Surface Water Impact: Unknown  
Utility Project Flag: No  
TMSP Added: 12/04/1999 14:03:44  
TMSP Last Update: 05/04/2002 09:05:42  
Staff Id Last Update: TANKS  
Release From AST: No  
Release From UST: No  
Tank Registration Status Code: U  
VPIC Application Date: Not reported  
VPIC Acres: Not reported  
Addr Id: 261800  
Township Name: Fort Snelling  
Active Flag: No  
Country Code: USA  
Foreign State: Not reported  
Foreign Zone: Not reported  
State County Code: MN  
Vapor Intrusion Checked Flag: Not reported  
Soil Gas Data Collected Flag: Not reported  
Soil Gas Action Level Flag: Not reported  
Sub Slab Sample Collected Flag: Not reported

Map ID  
Direction  
Distance  
Elevation

MAP FINDINGS

Site

Database(s)

EDR ID Number  
EPA ID Number

**PPL INDUSTRIES (Continued)**

**S106547175**

Indoor Air Collected Flag: Not reported  
Vapor Intrusion Action Flag: Not reported  
Vapor Intrusion Comments: Not reported  
Soil Gas Data Comments: Not reported  
Comments: Not reported

Leak GW Info:  
MN PCA ID: 214722  
Dw Supply Contam: Not reported  
Free Product Observed: Not reported  
Free Product Thickness: Not reported  
Ground Water Contam: No  
GW Cleanup Goal: 0  
Gw Exceeds Cleanup Goal: Not reported  
Cleanup Goal Achieved: Not reported  
Water Supply Exceeds Ral: Not reported  
Well Type Code: Not reported  
Impacted Aquifer Code: Not reported  
TMSP Added: 12/04/1999 14:07:28  
TMSP Last Update: 11/04/2003 12:57:06  
Staff Id Last Update: RSUCHAN  
Mtbe Present Now: Not reported  
Mtbe Present Historically: Not reported  
Mtbe High Ug Per Liter Char: Not reported  
Mtbe High Ug Per Liter Numb: Not reported  
Mtbe High Level Date: Not reported  
Free Product At Close: Not reported  
Staff Id Ass: Not reported  
PWS Well: Not reported  
Prot Flag: Not reported  
Sens Flag: Not reported

Leak Product Released:  
MN PCA ID: 214722  
Prod Released Sequence Id: 326024  
Leak Product: Fuel Oil 1 and 2  
Tmsp Added: 12/04/1999 14:04:40  
Tmsp Last\_updt: 05/04/2002 09:05:42  
Staff Id Last Updt: TANKS

MN Financial Assurance 1:  
PROGRAM ID: 214722  
Township Name: Fort Snelling  
Region: 1  
Interest Type: Leak Site  
ADDR ID: 261800  
Interest Telephone: NO CORE PI PH.  
Preferred ID: 1887  
Interest Start Date: 02/14/1992  
Interest End Date: Not reported  
Activity Flag: N  
TMSP Added: 11/09/2006  
TMSP Last Update: 11/09/2006 14:39:36  
Staff ID Last Update: RSUCHAN  
Source: CORE  
Source ID: 240909  
Country Code: USA  
FOR State: Not reported



Map ID  
Direction  
Distance  
Elevation

MAP FINDINGS

Site

Database(s)

EDR ID Number  
EPA ID Number

**PPL INDUSTRIES (Continued)**

**S106547175**

FOR Zone: Not reported  
FIPS County Code: 053  
Comments: Not reported  
  
PROGRAM ID: 214722  
Township Name: Not reported  
Region: 1  
Interest Type: Deleted Leak Site  
ADDR ID: 261800  
Interest Telephone: Not reported  
Preferred ID: 1887  
Interest Start Date: 02/14/1992  
Interest End Date: Not reported  
Activity Flag: Not reported  
TMSP Added: 12/04/1999  
TMSP Last Update: 11/09/2006 14:39:36  
Staff ID Last Update: RSUCHAN  
Source: TALES  
Source ID: 0  
Country Code: USA  
FOR State: Not reported  
FOR Zone: Not reported  
FIPS County Code: 053  
Comments: Not reported

Latitude Longitude:  
Program Id: 214722  
Lat/Long ID: 1570  
Latitude Degrees: 44  
Latitude Minutes: 57  
Latitude Seconds: 46.0937  
Longitude Degrees: -93  
Longitude Minutes: 15  
Longitude Seconds: 44.4759  
Collection Date: Not reported  
Lat/Long Description: Site Center  
TMSP Added: 08/03/2004 12:34:04  
TMSP Last Update: 05/27/2008 15:41:52  
Staff ID Last Update: SCHILD  
Coord Source Type: Not reported  
Org Name Source: Not reported  
Coord Coll Meth: A1  
Map Scale Code: Not reported  
Source: TALES  
Site ID: 240909  
Spatial ID: 51650427

Program Id: 214722  
Lat/Long ID: 129556  
Latitude Degrees: 44  
Latitude Minutes: 57  
Latitude Seconds: 46.35  
Longitude Degrees: -93  
Longitude Minutes: 15  
Longitude Seconds: 43.07  
Collection Date: 05/27/2008 15:41:32  
Lat/Long Description: Not reported

Map ID  
Direction  
Distance  
Elevation

MAP FINDINGS

Site

Database(s)

EDR ID Number  
EPA ID Number

**PPL INDUSTRIES (Continued)**

**S106547175**

TMSP Added: 11/09/2006 14:39:45  
TMSP Last Update: 05/27/2008 15:41:32  
Staff ID Last Update: MAPTOOL  
Coord Source Type: Not reported  
Org Name Source: Not reported  
Coord Coll Meth: DM  
Map Scale Code: Not reported  
Source: CORE  
Site ID: 240909  
Spatial ID: 51650427

Staff Name:

Program Id: 214722  
Staff Sequence ID: 10545  
Staff Type: Not reported  
Staff Name: Not reported  
TMSP Added: 12/04/1999 14:04:07  
TMSP Last Update: 01/20/2012 10:39:35  
Staff ID Last Update: RSUCHAN  
Last Name: Not reported  
First Name: Not reported  
Middle Initial: Not reported  
Functional Area Code: SPS  
Staff ID Number: 3236

Program Id: 214722  
Staff Sequence ID: 14309  
Staff Type: Not reported  
Staff Name: Not reported  
TMSP Added: 12/04/1999 14:04:11  
TMSP Last Update: 01/20/2012 10:39:37  
Staff ID Last Update: RSUCHAN  
Last Name: Not reported  
First Name: Not reported  
Middle Initial: Not reported  
Functional Area Code: LPM  
Staff ID Number: 2832

WIMN:

Legislative District: 62A  
Status: Inactive  
Latitude: 44.96287540  
Longitude: -93.26196462  
Coordinate Collection Method: Digitized - Map Tool  
Activity: Leak Site  
MPCA Id: 1887  
Major Watershed: Mississippi River - Twin Cities

[Click here to access Minnesota Pollution Control Agency:](#)

Map ID  
 Direction  
 Distance  
 Elevation

MAP FINDINGS

Site

Database(s)

EDR ID Number  
 EPA ID Number

**AE162**      **CHEF CAFE**  
**NW**        **806 FRANKLIN AVE E**  
**1/4-1/2**    **MINNEAPOLIS, MN 55404**  
**0.386 mi.**  
**2038 ft.**    **Site 2 of 3 in cluster AE**

**UST**      **U000883161**  
**WIMN**     **N/A**  
**Financial Assurance**

**Relative:**  
**Higher**

UST:

Tank:

**Actual:**  
**856 ft.**

MPCA Tank Number:            001  
 Tank Registration Date:        10/30/1989 00:00:00  
 Tank Storage Capacity:        1300  
 Tank Dual Use:                    N  
**Tank Status:                    Removed**  
 Tank Stored Product:            Fuel Oil  
 Tank Construction Material:    Bare/Paint/Asph Coat Steel  
 Tank Cathodic Protection:      None  
 Piping Cathodic Protection:    None  
 Piping Material:                 Steel/Iron  
 Second Contain Tank:            Steel/Iron  
 Second Contain Pipe:            Not reported  
 Tank Dispenser:                  Submersible  
 Above/ Under Ground:          Under Ground  
 AST Base Material:               Not reported  
 Piping Material Description:    Not reported  
 Unregulated Tank Registration Date: Not reported  
 Heating Product Flag:            Yes  
 Haz Waste Generator Id:        Not reported  
 Product Replaced Date:         Not reported  
 Sludge Disposal Facility:        Not reported  
 Comments:                        Not reported  
 Date Added:                        10/10/1999 10:57:12  
 Date Last Updated:               09/24/2008 14:04:59  
 Staff Id Who Did The Last Update: RSUCHAN  
 In Compliance:                    Yes  
 Serial Number:                    Not reported

Tank Action:

MPCA Tank Number:            001  
 Above Or Underground:         Under Ground  
 Tank Action ID:                  269136  
 Contractor Number:              54  
 Supervisor Number:              Not reported  
 Tank Action:                      Remove Tank  
 Action Date:                      10/25/1989 00:00:00  
 Action Date Unknown:          Not reported  
 Corrosion Expert Name:         Not reported  
 Lab Flag:                          N  
 Date Added:                        05/05/2000 08:30:13  
 Date Last Updated:               05/04/2002 08:22:50  
 Staff Id Who Did The Last Update: TANKS

MPCA Tank Number:            001  
 Above Or Underground:         Under Ground  
 Tank Action ID:                  320625  
 Contractor Number:              Not reported  
 Supervisor Number:              Not reported  
 Tank Action:                      Install Tank  
 Action Date:                       01/01/1911 00:00:00  
 Action Date Unknown:          Not reported

Map ID  
Direction  
Distance  
Elevation

MAP FINDINGS

Site

Database(s)

EDR ID Number  
EPA ID Number

**CHEF CAFE (Continued)**

**U000883161**

Corrosion Expert Name: Not reported  
Lab Flag: Not reported  
Date Added: 05/05/2000 08:30:13  
Date Last Updated: 05/04/2002 08:22:50  
Staff Id Who Did The Last Update: TANKS

Tank Compartment:

MPCA Tank Number: 001  
Above Or Underground: Under Ground  
Compartment Number: 1  
Tank Stored Product Code: 13  
Tank Stored Product Desc: FUEL OIL  
Compartment Cap: 1300  
Heating: Unknown  
Other Desc: Not reported  
Date Added: 10/10/1999 10:58:38  
Date Last Updated: 05/04/2002 08:22:51  
Staff Id Who Did The Last Update: TANKS

Tab site:

Program Interest Id: 202036  
Above Or Underground: Under Ground  
Facility Code: 11  
Indian Reservation: No  
UST Registration Date: 10/30/1989 00:00:00  
AST Registration Date: Not reported  
Date Added: 07/23/1992 19:11:05  
Date Last Updated: 05/23/2003 09:21:02  
Staff Id Who Did The Last Update: SYS  
Max Monthly Gallons: Not reported  
Vapor Recovery Installed: Unknown  
Vapor Notify Required: Unknown

Lat Long:

Program Id: 202036  
Latlong ID: 162369  
Latitude Degrees: 44  
Latitude Minutes: 57  
Latitude Seconds: 45.92  
Longitude Degrees: -93  
Longitude Minutes: 15  
Longitude Seconds: 44.69  
Collection Date: 03/29/2010 17:52:35  
LatLong Description: Not reported  
TMSP Added: 03/29/2010 18:42:40  
Date Last Updated: 03/29/2010 18:42:40  
Staff Id Last Updated: MAPT\_NC  
Coord Source Type: Not reported  
Org Name Source: Not reported

WIMN:

Legislative District: 62A  
Status: Inactive  
Latitude: 44.96275561

Map ID  
Direction  
Distance  
Elevation

MAP FINDINGS

Site

Database(s)

EDR ID Number  
EPA ID Number

**CHEF CAFE (Continued)**

**U000883161**

Longitude: -93.26241516  
Coordinate Collection Method: Address Matching House Number  
Activity: Tank Site  
MPCA Id: 13250  
Major Watershed: Mississippi River - Twin Cities

[Click here to access Minnesota Pollution Control Agency:](#)

MN Financial Assurance 1:

PROGRAM ID: 202036  
Township Name: Not reported  
Region: 1  
Interest Type: Deleted Tank Site  
ADDR ID: 200682  
Interest Telephone: 6128724519  
Preferred ID: 13250  
Interest Start Date: 07/23/1992  
Interest End Date: Not reported  
Activity Flag: Not reported  
TMSP Added: 07/23/1992  
TMSP Last Update: 09/12/2006 10:29:11  
Staff ID Last Update: RSUCHAN  
Source: TALES  
Source ID: 0  
Country Code: USA  
FOR State: Not reported  
FOR Zone: Not reported  
FIPS County Code: 053  
Comments: Not reported

PROGRAM ID: 202036  
Township Name: Fort Snelling  
Region: 1  
Interest Type: Tank site  
ADDR ID: 200682  
Interest Telephone: NO CORE PI PH.  
Preferred ID: 13250  
Interest Start Date: 07/23/1992  
Interest End Date: Not reported  
Activity Flag: N  
TMSP Added: 09/12/2006  
TMSP Last Update: 09/12/2006 10:29:11  
Staff ID Last Update: RSUCHAN  
Source: CORE  
Source ID: 223375  
Country Code: USA  
FOR State: Not reported  
FOR Zone: Not reported  
FIPS County Code: 053  
Comments: Not reported

Latitude Longitude:

Program Id: 202036  
Lat/Long ID: 162369  
Latitude Degrees: 44  
Latitude Minutes: 57

Map ID  
Direction  
Distance  
Elevation

MAP FINDINGS

Site

Database(s)

EDR ID Number  
EPA ID Number

**CHEF CAFE (Continued)**

**U000883161**

Latitude Seconds: 45.92  
Longitude Degrees: -93  
Longitude Minutes: 15  
Longitude Seconds: 44.69  
Collection Date: 03/29/2010 17:52:35  
Lat/Long Description: Not reported  
TMSP Added: 03/29/2010 18:42:40  
TMSP Last Update: 03/29/2010 18:42:40  
Staff ID Last Update: MAPT\_NC  
Coord Source Type: Not reported  
Org Name Source: Not reported  
Coord Coll Meth: A1  
Map Scale Code: Not reported  
Source: CORE  
Site ID: 223375  
Spatial ID: 51418980

Tab Site:

Program Id: 202036  
Facility Code: 11  
Above or Under Code: 2  
Indian Reservation: N  
Ust Registration Date: 10/30/1989 00:00:00  
Ast Registration Date: Not reported  
TMSP Added: 07/23/1992 19:11:05  
TMSP Last Update: 05/23/2003 09:21:02  
Staff ID Last Update: SYS  
Max Monthly Gallons: Not reported  
Vapor Recovery Installed: U  
Vapor Notif Required: U

**AE163**  
**WNW**  
**1/4-1/2**  
**0.389 mi.**  
**2052 ft.**

**CARLSON PRINTING CO**  
**2001 CHICAGO AVE**  
**MINNEAPOLIS, MN**  
**Site 3 of 3 in cluster AE**

**RCRA-CESQG** **1004536837**  
**PADS** **MND985682236**  
**FINDS**  
**WIMN**

**Relative:**  
**Higher**

RCRA-CESQG:

Date form received by agency: 05/21/1990  
Facility name: CARLSON PRINTING CO  
Facility address: 2001 CHICAGO AVE  
MINNEAPOLIS, MN 554042885  
EPA ID: MND985682236  
Contact: DONALD FEDORCHAK  
Contact address: 2001 CHICAGO AVE  
MINNEAPOLIS, MN 554042885  
Contact country: US  
Contact telephone: (612) 874-8829  
Contact email: Not reported  
EPA Region: 05  
Classification: Conditionally Exempt Small Quantity Generator  
Description: Handler: generates 100 kg or less of hazardous waste per calendar month, and accumulates 1000 kg or less of hazardous waste at any time; or generates 1 kg or less of acutely hazardous waste per calendar month, and accumulates at any time: 1 kg or less of acutely hazardous waste; or 100 kg or less of any residue or contaminated soil, waste or

**Actual:**  
**856 ft.**

Map ID  
Direction  
Distance  
Elevation

MAP FINDINGS

Site

Database(s)

EDR ID Number  
EPA ID Number

**CARLSON PRINTING CO (Continued)**

**1004536837**

other debris resulting from the cleanup of a spill, into or on any land or water, of acutely hazardous waste; or generates 100 kg or less of any residue or contaminated soil, waste or other debris resulting from the cleanup of a spill, into or on any land or water, of acutely hazardous waste during any calendar month, and accumulates at any time: 1 kg or less of acutely hazardous waste; or 100 kg or less of any residue or contaminated soil, waste or other debris resulting from the cleanup of a spill, into or on any land or water, of acutely hazardous waste

Owner/Operator Summary:

Owner/operator name: CARLSON PRINTING CO  
Owner/operator address: 2001 CHICAGO AVE  
MINNEAPOLIS, MN 55404  
Owner/operator country: US  
Owner/operator telephone: (612) 874-8829  
Legal status: Private  
Owner/Operator Type: Owner  
Owner/Op start date: 07/26/1999  
Owner/Op end date: Not reported

Handler Activities Summary:

U.S. importer of hazardous waste: No  
Mixed waste (haz. and radioactive): No  
Recycler of hazardous waste: No  
Transporter of hazardous waste: No  
Treater, storer or disposer of HW: No  
Underground injection activity: No  
On-site burner exemption: No  
Furnace exemption: No  
Used oil fuel burner: No  
Used oil processor: No  
User oil refiner: No  
Used oil fuel marketer to burner: No  
Used oil Specification marketer: No  
Used oil transfer facility: No  
Used oil transporter: No

Hazardous Waste Summary:

Waste code: D001  
Waste name: IGNITABLE HAZARDOUS WASTES ARE THOSE WASTES WHICH HAVE A FLASHPOINT OF LESS THAN 140 DEGREES FAHRENHEIT AS DETERMINED BY A PENSKEY-MARTENS CLOSED CUP FLASH POINT TESTER. ANOTHER METHOD OF DETERMINING THE FLASH POINT OF A WASTE IS TO REVIEW THE MATERIAL SAFETY DATA SHEET, WHICH CAN BE OBTAINED FROM THE MANUFACTURER OR DISTRIBUTOR OF THE MATERIAL. LACQUER THINNER IS AN EXAMPLE OF A COMMONLY USED SOLVENT WHICH WOULD BE CONSIDERED AS IGNITABLE HAZARDOUS WASTE.

Waste code: F003  
Waste name: THE FOLLOWING SPENT NON-HALOGENATED SOLVENTS: XYLENE, ACETONE, ETHYL ACETATE, ETHYL BENZENE, ETHYL ETHER, METHYL ISOBUTYL KETONE, N-BUTYL ALCOHOL, CYCLOHEXANONE, AND METHANOL; ALL SPENT SOLVENT MIXTURES/BLENDS CONTAINING, BEFORE USE, ONLY THE ABOVE SPENT NON-HALOGENATED SOLVENTS; AND ALL SPENT SOLVENT MIXTURES/BLENDS CONTAINING, BEFORE USE, ONE OR MORE OF THE ABOVE NON-HALOGENATED SOLVENTS, AND, A TOTAL OF TEN PERCENT OR MORE (BY VOLUME) OF ONE OR

Map ID  
Direction  
Distance  
Elevation

MAP FINDINGS

Site

Database(s)

EDR ID Number  
EPA ID Number

**CARLSON PRINTING CO (Continued)**

**1004536837**

MORE OF THOSE SOLVENTS LISTED IN F001, F002, F004, AND F005, AND STILL BOTTOMS FROM THE RECOVERY OF THESE SPENT SOLVENTS AND SPENT SOLVENT MIXTURES.

Waste code: F004

Waste name: THE FOLLOWING SPENT NON-HALOGENATED SOLVENTS: CRESOLS AND CRESYLIC ACID, AND NITROBENZENE; ALL SPENT SOLVENT MIXTURES/BLENDS CONTAINING, BEFORE USE, A TOTAL OF TEN PERCENT OR MORE (BY VOLUME) OF ONE OR MORE OF THE ABOVE NON-HALOGENATED SOLVENTS OR THOSE SOLVENTS LISTED IN F001, F002, AND F005; AND STILL BOTTOMS FROM THE RECOVERY OF THESE SPENT SOLVENTS AND SPENT SOLVENT MIXTURES.

Waste code: F005

Waste name: THE FOLLOWING SPENT NON-HALOGENATED SOLVENTS: TOLUENE, METHYL ETHYL KETONE, CARBON DISULFIDE, ISOBUTANOL, PYRIDINE, BENZENE, 2-ETHOXYETHANOL, AND 2-NITROPROPANE; ALL SPENT SOLVENT MIXTURES/BLENDS CONTAINING, BEFORE USE, A TOTAL OF TEN PERCENT OR MORE (BY VOLUME) OF ONE OR MORE OF THE ABOVE NON-HALOGENATED SOLVENTS OR THOSE SOLVENTS LISTED IN F001, F002, OR F004; AND STILL BOTTOMS FROM THE RECOVERY OF THESE SPENT SOLVENTS AND SPENT SOLVENT MIXTURES.

Violation Status: No violations found

**PADS:**

EPAID: MND985682236  
Facility name: CARLSON PRINTING COMPANY  
Facility Address: 2001 CHICAGO AVENUE SOUTH  
MINNEAPOLIS, MN 55404

Facility country: US  
Generator: Yes  
Storer: No  
Transporter: No  
Disposer: No  
Research facility: No  
Smelter: No

Facility owner name: STANLEY W. CARLSON  
Contact title: Not reported  
Contact name: CARLSON, TODD S.  
Contact tel: (612)874-8829  
Contact extension: Not reported  
Mailing address: 2001 CHICAGO AVENUE SOUTH  
MINNEAPOLIS, MN 55404

Mailing country: US  
Cert. title: Not reported  
Cert. name: Not reported  
Cert. date: 03/31/1993  
Date received: 09/23/1993

**FINDS:**

Registry ID: 110003839696

**Environmental Interest/Information System**

RCRAInfo is a national information system that supports the Resource Conservation and Recovery Act (RCRA) program through the tracking of events and activities related to facilities that generate, transport, and treat, store, or dispose of hazardous waste. RCRAInfo allows RCRA



Map ID  
Direction  
Distance  
Elevation

MAP FINDINGS

Site

Database(s)

EDR ID Number  
EPA ID Number

**CARLSON PRINTING CO (Continued)**

**1004536837**

program staff to track the notification, permit, compliance, and corrective action activities required under RCRA.

MN-DELTA (Minnesota - Permitting, Compliance, And Enforcement Information Management System) facilitates the issuance of permits and manages compliance.

WIMN:

Legislative District: 62A  
Status: Active  
Latitude: 44.96267398  
Longitude: -93.26246709  
Coordinate Collection Method: Address Matching House Number  
Activity: Hazardous Waste, Small to Minimal QG  
MPCA Id: MND985682236  
Major Watershed: Mississippi River - Twin Cities

[Click here to access Minnesota Pollution Control Agency:](#)

**AF164  
SW  
1/4-1/2  
0.400 mi.  
2114 ft.**

**PEDIATRIC ENT ASSOCIATES  
2530 CHICAGO AVE S STE 450  
MINNEAPOLIS, MN 55404**

**Site 1 of 3 in cluster AF**

**WIMN S110595665  
N/A**

**Relative:  
Higher**

WIMN:

Legislative District: 62A  
Status: Active  
Latitude: 44.95630085  
Longitude: -93.26269086  
Coordinate Collection Method: Address Matching House Number  
Activity: Hazardous Waste, Small to Minimal QG  
MPCA Id: MNS000161208  
Major Watershed: Mississippi River - Twin Cities

**Actual:  
861 ft.**

[Click here to access Minnesota Pollution Control Agency:](#)

**AF165  
SW  
1/4-1/2  
0.400 mi.  
2114 ft.**

**PEDIATRIC SURGICAL ASSOCIATES  
2530 CHICAGO AVE S  
MINNEAPOLIS, MN 55404**

**Site 2 of 3 in cluster AF**

**WIMN S110438439  
N/A**

**Relative:  
Higher**

WIMN:

Legislative District: 62A  
Status: Active  
Latitude: 44.95630085  
Longitude: -93.26269086  
Coordinate Collection Method: Address Matching House Number  
Activity: Hazardous Waste, Small to Minimal QG  
MPCA Id: MNS000155655  
Major Watershed: Mississippi River - Twin Cities

**Actual:  
861 ft.**

[Click here to access Minnesota Pollution Control Agency:](#)

Map ID  
Direction  
Distance  
Elevation

MAP FINDINGS

Site

Database(s)

EDR ID Number  
EPA ID Number

AF166  
SW  
1/4-1/2  
0.400 mi.  
2114 ft.

**CHILDREN'S RESPIRATORY & CRITICAL CARE SPECIALISTS**  
**2530 CHICAGO AVE S STE 400**  
**MINNEAPOLIS, MN 55404**

**WIMN S110594449**  
**N/A**

**Site 3 of 3 in cluster AF**

**Relative:**  
**Higher**

WIMN:

Legislative District: 62A  
Status: Active  
Latitude: 44.95630085  
Longitude: -93.26269086  
Coordinate Collection Method: Address Matching House Number  
Activity: Hazardous Waste, Small to Minimal QG  
MPCA Id: MNS000158691  
Major Watershed: Mississippi River - Twin Cities

**Actual:**  
**861 ft.**

[Click here to access Minnesota Pollution Control Agency:](#)

AG167  
SW  
1/4-1/2  
0.418 mi.  
2207 ft.

**FORMER AMOCO STATION 5112**  
**2550 CHICAGO AVE**  
**MINNEAPOLIS, MN**

**BROWNFIELDS S108235214**  
**N/A**

**Site 1 of 2 in cluster AG**

**Relative:**  
**Higher**

BROWNFIELD:

Leak Num: 16641  
Owner Name: BP Products of North America  
Leak Source: Tank  
Response Action Date: 10/31/2007  
Site Acreage: 0.40000000

**Actual:**  
**860 ft.**

Leak Num: 16641  
Owner Name: BP Products of North America  
Leak Source: Tank  
Response Action Date: 10/31/2007  
Site Acreage: 0.40000000

AG168  
SW  
1/4-1/2  
0.418 mi.  
2207 ft.

**AMOCO SS #5112**  
**2550 CHICAGO AVE**  
**MINNEAPOLIS, MN 55404**

**LUST U000885601**  
**UST N/A**  
**WIMN**  
**Financial Assurance**

**Site 2 of 2 in cluster AG**

**Relative:**  
**Higher**

LUST:

Leak ID: 16641  
MNPCA ID: 406601  
Site ID: 38084  
Source: CORE  
Interest Type: Leak Site  
Interest Phone: NO CORE PI PH.  
Interest Start Date: 11/09/2006 00:00:00  
Interest End Date: Not reported  
Release Discovered Date: 11/08/2006  
Leak Reported Date: 11/08/2006  
Leak Site: Both Leak and Property Transfer Site  
File Archive Box: Not reported  
File Archive Lot: Not reported  
Soil Digout Date: Not reported

**Actual:**  
**860 ft.**

Map ID  
Direction  
Distance  
Elevation

MAP FINDINGS

Site

Database(s)

EDR ID Number  
EPA ID Number

AMOCO SS #5112 (Continued)

U000885601

Cubic Yards Excavated: Not reported  
Conditional Closure Date: Not reported  
**Complete Site Closure Date: 04/27/2007 00:00:00**  
Contaminated Soils Remaining: Unknown  
Enforcement Action Begin Date: 11/15/2006  
Lust Trust Eligible: No  
Offsite Contamination: Unknown  
Reimbursement Awarded: No  
Std Letter Response Date: 12/15/2006  
Surface Water Impact: Unknown  
Utility Project Flag: No  
TMSP Added: 11/13/2006 10:36:51  
TMSP Last Update: 03/05/2014 09:51:26  
Staff Id Last Update: RTUSA  
Release From AST: No  
Release From UST: Yes  
Tank Registration Status Code: F  
VPIC Application Date: Not reported  
VPIC Acres: .4  
Addr Id: 48114  
Township Name: Not reported  
Active Flag: Yes  
Country Code: USA  
Foreign State: Not reported  
Foreign Zone: Not reported  
State County Code: MN  
Vapor Intrusion Checked Flag: No  
Soil Gas Data Collected Flag: No  
Soil Gas Action Level Flag: Not reported  
Sub Slab Sample Collected Flag: Not reported  
Indoor Air Collected Flag: Not reported  
Vapor Intrusion Action Flag: Not reported  
Vapor Intrusion Comments: excavation only  
Soil Gas Data Comments: NA  
Comments: Not reported

Leak GW Info:  
MN PCA ID: 406601  
Dw Supply Contam: Not reported  
Free Product Observed: Not reported  
Free Product Thickness: Not reported  
Ground Water Contam: Yes  
GW Cleanup Goal: Not reported  
Gw Exceeds Cleanup Goal: Not reported  
Cleanup Goal Achieved: Not reported  
Water Supply Exceeds Ral: Not reported  
Well Type Code: Not reported  
Impacted Aquifer Code: Not reported  
TMSP Added: 04/27/2007 15:12:27  
TMSP Last Update: 04/27/2007 15:12:27  
Staff Id Last Update: AEDDY  
Mtbe Present Now: Not reported  
Mtbe Present Historically: Not reported  
Mtbe High Ug Per Liter Char: Not reported  
Mtbe High Ug Per Liter Numb: Not reported  
Mtbe High Level Date: Not reported  
Free Product At Close: No  
Staff Id Ass: 7874

Map ID  
Direction  
Distance  
Elevation

MAP FINDINGS

Site

Database(s)

EDR ID Number  
EPA ID Number

**AMOCO SS #5112 (Continued)**

**U000885601**

PWS Well: N  
Prot Flag: No  
Sens Flag: Yes

Leak Product Released:  
MN PCA ID: 406601  
Prod Released Sequence Id: 107315  
Leak Product: Gasoline, Type Unknown  
Tmsp Added: 04/27/2007 15:18:02  
Tmsp Last\_updt: 04/27/2007 15:18:02  
Staff Id Last Updt: AEDDY

Leak ID: 8904  
MNPICA ID: 221459  
Site ID: 38084  
Source: CORE  
Interest Type: Leak Site  
Interest Phone: NO CORE PI PH.  
Interest Start Date: 02/21/1997 00:00:00  
Interest End Date: Not reported  
Release Discovered Date: 10/30/1995  
Leak Reported Date: 10/31/1995  
Leak Site: Both Leak and Property Transfer Site  
File Archive Box: 11  
File Archive Lot: 99/85  
Soil Digout Date: Not reported  
Cubic Yards Excavated: Not reported  
Conditional Closure Date: Not reported  
**Complete Site Closure Date: 05/11/2005 00:00:00**  
Contaminated Soils Remaining: Yes  
Enforcement Action Begin Date: 11/02/1995  
Lust Trust Eligible: Yes  
Offsite Contamination: No  
Reimbursement Awarded: No  
Std Letter Response Date: 11/03/1995  
Surface Water Impact: No  
Utility Project Flag: No  
TMSP Added: 12/04/1999 14:03:49  
TMSP Last Update: 01/03/2011 14:14:56  
Staff Id Last Update: MKOPLIT  
Release From AST: No  
Release From UST: Yes  
Tank Registration Status Code: F  
VPIC Application Date: Not reported  
VPIC Acres: Not reported  
Addr Id: 48114  
Township Name: Not reported  
Active Flag: Yes  
Country Code: USA  
Foreign State: Not reported  
Foreign Zone: Not reported  
State County Code: MN  
Vapor Intrusion Checked Flag: Not reported  
Soil Gas Data Collected Flag: Not reported  
Soil Gas Action Level Flag: Not reported  
Sub Slab Sample Collected Flag: Not reported  
Indoor Air Collected Flag: Not reported  
Vapor Intrusion Action Flag: Not reported

Map ID  
Direction  
Distance  
Elevation

MAP FINDINGS

Site

Database(s)

EDR ID Number  
EPA ID Number

**AMOCO SS #5112 (Continued)**

**U000885601**

Vapor Intrusion Comments: Not reported  
Soil Gas Data Comments: Not reported  
Comments: Not reported

Leak GW Info:  
MN PCA ID: 221459  
Dw Supply Contam: Not reported  
Free Product Observed: Not reported  
Free Product Thickness: Not reported  
Ground Water Contam: No  
GW Cleanup Goal: 0  
Gw Exceeds Cleanup Goal: Not reported  
Cleanup Goal Achieved: Not reported  
Water Supply Exceeds Ral: Not reported  
Well Type Code: Not reported  
Impacted Aquifer Code: Not reported  
TMSP Added: 12/04/1999 14:07:33  
TMSP Last Update: 04/22/2005 08:46:38  
Staff Id Last Update: THIGGIN  
Mtbe Present Now: Not reported  
Mtbe Present Historically: Not reported  
Mtbe High Ug Per Liter Char: Not reported  
Mtbe High Ug Per Liter Numb: Not reported  
Mtbe High Level Date: Not reported  
Free Product At Close: Not reported  
Staff Id Ass: 5173  
PWS Well: Not reported  
Prot Flag: Not reported  
Sens Flag: Not reported

Leak Product Released:  
MN PCA ID: 221459  
Prod Released Sequence Id: 95117  
Leak Product: Hydraulic Fluid  
Tmsp Added: 05/09/2005 11:44:30  
Tmsp Last\_updt: 05/09/2005 11:44:30  
Staff Id Last Updt: SVANPAT  
MN PCA ID: 221459  
Prod Released Sequence Id: 34172  
Leak Product: Gasoline, Type Unknown  
Tmsp Added: 03/11/2003 13:11:01  
Tmsp Last\_updt: 05/09/2005 11:44:30  
Staff Id Last Updt: SVANPAT

UST:  
Tank:  
MPCA Tank Number: 001  
Tank Registration Date: 05/27/1986 00:00:00  
Tank Storage Capacity: 500  
Tank Dual Use: N  
**Tank Status: Removed**  
Tank Stored Product: Used Or Waste Oil  
Tank Construction Material: Bare/Paint/Asph Coat Steel  
Tank Cathodic Protection: Anode  
Piping Cathodic Protection: None  
Piping Material: Galvanized steel  
Second Contain Tank: Galvanized steel

Map ID  
Direction  
Distance  
Elevation

MAP FINDINGS

Site

Database(s)

EDR ID Number  
EPA ID Number

**AMOCO SS #5112 (Continued)**

**U000885601**

Second Contain Pipe: Not reported  
Tank Dispenser: Suction  
Above/ Under Ground: Under Ground  
AST Base Material: Not reported  
Piping Material Description: Not reported  
Unregulated Tank Registration Date: Not reported  
Heating Product Flag: Unknown  
Haz Waste Generator Id: MND022888143  
Product Replaced Date: Not reported  
Sludge Disposal Facility: DETERMAN TANK & WELDING  
Comments: Not reported  
Date Added: 10/10/1999 10:56:54  
Date Last Updated: 01/07/2013 10:38:13  
Staff Id Who Did The Last Update: RSUCHAN  
In Compliance: Yes  
Serial Number: Not reported

Tank Action:

MPCA Tank Number: 001  
Above Or Underground: Under Ground  
Tank Action ID: 259324  
Contractor Number: 45  
Supervisor Number: 2814  
Tank Action: Remove Tank  
Action Date: 10/30/1995 00:00:00  
Action Date Unknown: Not reported  
Corrosion Expert Name: Not reported  
Lab Flag: N  
Date Added: 05/05/2000 08:31:21  
Date Last Updated: 05/04/2002 07:49:44  
Staff Id Who Did The Last Update: TANKS

MPCA Tank Number: 001  
Above Or Underground: Under Ground  
Tank Action ID: 303931  
Contractor Number: Not reported  
Supervisor Number: Not reported  
Tank Action: Install Tank  
Action Date: 01/01/1970 00:00:00  
Action Date Unknown: Not reported  
Corrosion Expert Name: Not reported  
Lab Flag: Not reported  
Date Added: 05/05/2000 08:31:21  
Date Last Updated: 05/04/2002 07:49:44  
Staff Id Who Did The Last Update: TANKS

Tank Compartment:

MPCA Tank Number: 001  
Above Or Underground: Under Ground  
Compartment Number: 1  
Tank Stored Product Code: 24  
Tank Stored Product Desc: WASTE OIL  
Compartment Cap: 500  
Heating: Unknown  
Other Desc: Not reported  
Date Added: 10/10/1999 10:58:21  
Date Last Updated: 05/04/2002 07:49:44

Map ID  
Direction  
Distance  
Elevation

MAP FINDINGS

Site

Database(s)

EDR ID Number  
EPA ID Number

AMOCO SS #5112 (Continued)

U000885601

Staff Id Who Did The Last Update: TANKS

Install Remove:

MPCA Tank Number: 001  
Number of Dispensers: Not reported  
Tank Construction Material Code: 1  
Piping Material: 2  
Piping Material Desc: GALVANIZED STEEL  
Total Tank Capacity Quantity: 500  
Staff Id Who Did The Last Update: TANKS  
INSREM Product: Used Or Waste Oil  
INSREM Product Description: WASTE OIL  
INSREM Action ID: 369819  
INSREM Action: Remove Tank And Pipe  
Action Completed Date: Not reported  
Date Added: 10/10/1999 11:02:40  
Date Last Updated: 05/04/2002 07:49:44

Tank:

MPCA Tank Number: 002  
Tank Registration Date: 05/27/1986 00:00:00  
Tank Storage Capacity: 6000  
Tank Dual Use: N  
**Tank Status: Removed**  
Tank Stored Product: Gasoline  
Tank Construction Material: Bare/Paint/Asph Coat Steel  
Tank Cathodic Protection: Anode  
Piping Cathodic Protection: None  
Piping Material: Galvanized steel  
Second Contain Tank: Galvanized steel  
Second Contain Pipe: Not reported  
Tank Dispenser: Submersible  
Above/ Under Ground: Under Ground  
AST Base Material: Not reported  
Piping Material Description: Not reported  
Unregulated Tank Registration Date: Not reported  
Heating Product Flag: Unknown  
Haz Waste Generator Id: MND022888143  
Product Replaced Date: Not reported  
Sludge Disposal Facility: DETERMAN TANK & WELDING  
Comments: Not reported  
Date Added: 10/10/1999 10:56:46  
Date Last Updated: 01/07/2013 10:38:13  
Staff Id Who Did The Last Update: RSUCHAN  
In Compliance: Yes  
Serial Number: Not reported

Tank Action:

MPCA Tank Number: 002  
Above Or Underground: Under Ground  
Tank Action ID: 255392  
Contractor Number: 45  
Supervisor Number: 2814  
Tank Action: Remove Tank  
Action Date: 10/30/1995 00:00:00  
Action Date Unknown: Not reported  
Corrosion Expert Name: Not reported

Map ID  
Direction  
Distance  
Elevation

MAP FINDINGS

Site

Database(s)

EDR ID Number  
EPA ID Number

**AMOCO SS #5112 (Continued)**

**U000885601**

Lab Flag: N  
Date Added: 05/05/2000 08:31:21  
Date Last Updated: 05/04/2002 07:49:44  
Staff Id Who Did The Last Update: TANKS

MPCA Tank Number: 002  
Above Or Underground: Under Ground  
Tank Action ID: 297235  
Contractor Number: Not reported  
Supervisor Number: Not reported  
Tank Action: Install Tank  
Action Date: 01/01/1970 00:00:00  
Action Date Unknown: Not reported  
Corrosion Expert Name: Not reported  
Lab Flag: Not reported  
Date Added: 05/05/2000 08:31:21  
Date Last Updated: 05/04/2002 07:49:44  
Staff Id Who Did The Last Update: TANKS

Tank Compartment:

MPCA Tank Number: 002  
Above Or Underground: Under Ground  
Compartment Number: 1  
Tank Stored Product Code: 14  
Tank Stored Product Desc: GASOLINE  
Compartment Cap: 6000  
Heating: Unknown  
Other Desc: Not reported  
Date Added: 10/10/1999 10:58:14  
Date Last Updated: 05/04/2002 07:49:44  
Staff Id Who Did The Last Update: TANKS

Install Remove:

MPCA Tank Number: 002  
Number of Dispensers: Not reported  
Tank Construction Material Code: 1  
Piping Material: 2  
Piping Material Desc: GALVANIZED STEEL  
Total Tank Capacity Quantity: 6000  
Staff Id Who Did The Last Update: TANKS  
INSREM Product: Gasoline  
INSREM Product Description: GASOLINE  
INSREM Action ID: 369817  
INSREM Action: Remove Tank And Pipe  
Action Completed Date: Not reported  
Date Added: 10/10/1999 11:02:40  
Date Last Updated: 05/04/2002 07:49:44

Tank:

MPCA Tank Number: 003  
Tank Registration Date: 05/27/1986 00:00:00  
Tank Storage Capacity: 6000  
Tank Dual Use: N  
**Tank Status: Removed**  
Tank Stored Product: Gasoline  
Tank Construction Material: Bare/Paint/Asph Coat Steel



Map ID  
Direction  
Distance  
Elevation

MAP FINDINGS

Site

Database(s)

EDR ID Number  
EPA ID Number

**AMOCO SS #5112 (Continued)**

**U000885601**

Tank Cathodic Protection: Anode  
Piping Cathodic Protection: None  
Piping Material: Galvanized steel  
Second Contain Tank: Galvanized steel  
Second Contain Pipe: Not reported  
Tank Dispenser: Submersible  
Above/ Under Ground: Under Ground  
AST Base Material: Not reported  
Piping Material Description: Not reported  
Unregulated Tank Registration Date: Not reported  
Heating Product Flag: Unknown  
Haz Waste Generator Id: MND022888143  
Product Replaced Date: Not reported  
Sludge Disposal Facility: DETERMAN TANK & WELDING  
Comments: Not reported  
Date Added: 10/10/1999 10:57:06  
Date Last Updated: 01/07/2013 10:38:13  
Staff Id Who Did The Last Update: RSUCHAN  
In Compliance: Yes  
Serial Number: Not reported

Tank Action:

MPCA Tank Number: 003  
Above Or Underground: Under Ground  
Tank Action ID: 263515  
Contractor Number: 45  
Supervisor Number: 2814  
Tank Action: Remove Tank  
Action Date: 10/30/1995 00:00:00  
Action Date Unknown: Not reported  
Corrosion Expert Name: Not reported  
Lab Flag: N  
Date Added: 05/05/2000 08:31:21  
Date Last Updated: 05/04/2002 07:49:44  
Staff Id Who Did The Last Update: TANKS

MPCA Tank Number: 003  
Above Or Underground: Under Ground  
Tank Action ID: 311469  
Contractor Number: Not reported  
Supervisor Number: Not reported  
Tank Action: Install Tank  
Action Date: 01/01/1970 00:00:00  
Action Date Unknown: Not reported  
Corrosion Expert Name: Not reported  
Lab Flag: Not reported  
Date Added: 05/05/2000 08:31:21  
Date Last Updated: 05/04/2002 07:49:44  
Staff Id Who Did The Last Update: TANKS

Tank Compartment:

MPCA Tank Number: 003  
Above Or Underground: Under Ground  
Compartment Number: 1  
Tank Stored Product Code: 14  
Tank Stored Product Desc: GASOLINE  
Compartment Cap: 6000

Map ID  
Direction  
Distance  
Elevation

MAP FINDINGS

Site

Database(s)

EDR ID Number  
EPA ID Number

AMOCO SS #5112 (Continued)

U000885601

Heating: Unknown  
Other Desc: Not reported  
Date Added: 10/10/1999 10:58:33  
Date Last Updated: 05/04/2002 07:49:44  
Staff Id Who Did The Last Update: TANKS

Install Remove:

MPCA Tank Number: 003  
Number of Dispensers: Not reported  
Tank Construction Material Code: 1  
Piping Material: 2  
Piping Material Desc: GALVANIZED STEEL  
Total Tank Capacity Quantity: 6000  
Staff Id Who Did The Last Update: TANKS  
INSREM Product: Gasoline  
INSREM Product Description: GASOLINE  
INSREM Action ID: 369818  
INSREM Action: Remove Tank And Pipe  
Action Completed Date: Not reported  
Date Added: 10/10/1999 11:02:40  
Date Last Updated: 05/04/2002 07:49:44

Tank:

MPCA Tank Number: 004  
Tank Registration Date: 05/27/1986 00:00:00  
Tank Storage Capacity: 6000  
Tank Dual Use: N  
**Tank Status: Removed**  
Tank Stored Product: Gasoline  
Tank Construction Material: Bare/Paint/Asph Coat Steel  
Tank Cathodic Protection: Anode  
Piping Cathodic Protection: None  
Piping Material: Galvanized steel  
Second Contain Tank: Galvanized steel  
Second Contain Pipe: Not reported  
Tank Dispenser: Submersible  
Above/ Under Ground: Under Ground  
AST Base Material: Not reported  
Piping Material Description: Not reported  
Unregulated Tank Registration Date: Not reported  
Heating Product Flag: Unknown  
Haz Waste Generator Id: MND022888143  
Product Replaced Date: Not reported  
Sludge Disposal Facility: DETERMAN TANK & WELDING  
Comments: Not reported  
Date Added: 10/10/1999 10:56:39  
Date Last Updated: 01/07/2013 10:38:12  
Staff Id Who Did The Last Update: RSUCHAN  
In Compliance: Yes  
Serial Number: Not reported

Tank Action:

MPCA Tank Number: 004  
Above Or Underground: Under Ground  
Tank Action ID: 251384  
Contractor Number: 45  
Supervisor Number: 2814

Map ID  
Direction  
Distance  
Elevation

MAP FINDINGS

Site

Database(s)

EDR ID Number  
EPA ID Number

**AMOCO SS #5112 (Continued)**

**U000885601**

Tank Action: Remove Tank  
Action Date: 10/30/1995 00:00:00  
Action Date Unknown: Not reported  
Corrosion Expert Name: Not reported  
Lab Flag: N  
Date Added: 05/05/2000 08:31:21  
Date Last Updated: 05/04/2002 07:49:44  
Staff Id Who Did The Last Update: TANKS

MPCA Tank Number: 004  
Above Or Underground: Under Ground  
Tank Action ID: 290602  
Contractor Number: Not reported  
Supervisor Number: Not reported  
Tank Action: Install Tank  
Action Date: 01/01/1970 00:00:00  
Action Date Unknown: Not reported  
Corrosion Expert Name: Not reported  
Lab Flag: Not reported  
Date Added: 05/05/2000 08:31:21  
Date Last Updated: 05/04/2002 07:49:44  
Staff Id Who Did The Last Update: TANKS

Tank Compartment:  
MPCA Tank Number: 004  
Above Or Underground: Under Ground  
Compartment Number: 1  
Tank Stored Product Code: 14  
Tank Stored Product Desc: GASOLINE  
Compartment Cap: 6000  
Heating: Unknown  
Other Desc: Not reported  
Date Added: 10/10/1999 10:58:07  
Date Last Updated: 05/04/2002 07:49:44  
Staff Id Who Did The Last Update: TANKS

Install Remove:  
MPCA Tank Number: 004  
Number of Dispensers: Not reported  
Tank Construction Material Code: 1  
Piping Material: 2  
Piping Material Desc: GALVANIZED STEEL  
Total Tank Capacity Quantity: 6000  
Staff Id Who Did The Last Update: TANKS  
INSREM Product: Gasoline  
INSREM Product Description: GASOLINE  
INSREM Action ID: 369816  
INSREM Action: Remove Tank And Pipe  
Action Completed Date: Not reported  
Date Added: 10/10/1999 11:02:40  
Date Last Updated: 05/04/2002 07:49:44

Tank:  
MPCA Tank Number: 005  
Tank Registration Date: 05/27/1986 00:00:00  
Tank Storage Capacity: 6000

Map ID  
Direction  
Distance  
Elevation

MAP FINDINGS

Site

Database(s)

EDR ID Number  
EPA ID Number

AMOCO SS #5112 (Continued)

U000885601

Tank Dual Use: N  
**Tank Status:** **Removed**  
Tank Stored Product: Gasoline  
Tank Construction Material: Bare/Paint/Asph Coat Steel  
Tank Cathodic Protection: Anode  
Piping Cathodic Protection: None  
Piping Material: Galvanized steel  
Second Contain Tank: Galvanized steel  
Second Contain Pipe: Not reported  
Tank Dispenser: Submersible  
Above/ Under Ground: Under Ground  
AST Base Material: Not reported  
Piping Material Description: Not reported  
Unregulated Tank Registration Date: Not reported  
Heating Product Flag: Unknown  
Haz Waste Generator Id: MND022888143  
Product Replaced Date: Not reported  
Sludge Disposal Facility: DETERMAN TANK & WELDING  
Comments: Not reported  
Date Added: 10/10/1999 10:57:16  
Date Last Updated: 01/07/2013 10:38:13  
Staff Id Who Did The Last Update: RSUCHAN  
In Compliance: Yes  
Serial Number: Not reported

Tank Action:

MPCA Tank Number: 005  
Above Or Underground: Under Ground  
Tank Action ID: 270919  
Contractor Number: 45  
Supervisor Number: 2814  
Tank Action: Remove Tank  
Action Date: 11/30/1995 00:00:00  
Action Date Unknown: Not reported  
Corrosion Expert Name: Not reported  
Lab Flag: N  
Date Added: 05/05/2000 08:31:21  
Date Last Updated: 05/04/2002 07:49:44  
Staff Id Who Did The Last Update: TANKS

MPCA Tank Number: 005  
Above Or Underground: Under Ground  
Tank Action ID: 323537  
Contractor Number: Not reported  
Supervisor Number: Not reported  
Tank Action: Install Tank  
Action Date: 01/01/1971 00:00:00  
Action Date Unknown: Not reported  
Corrosion Expert Name: Not reported  
Lab Flag: Not reported  
Date Added: 05/05/2000 08:31:21  
Date Last Updated: 05/04/2002 07:49:44  
Staff Id Who Did The Last Update: TANKS

Tank Compartment:

MPCA Tank Number: 005  
Above Or Underground: Under Ground

Map ID  
Direction  
Distance  
Elevation

MAP FINDINGS

Site

Database(s)

EDR ID Number  
EPA ID Number

**AMOCO SS #5112 (Continued)**

**U000885601**

Compartment Number: 1  
Tank Stored Product Code: 14  
Tank Stored Product Desc: GASOLINE  
Compartment Cap: 6000  
Heating: Unknown  
Other Desc: Not reported  
Date Added: 10/10/1999 10:58:41  
Date Last Updated: 05/04/2002 07:49:44  
Staff Id Who Did The Last Update: TANKS

Install Remove:

MPCA Tank Number: 005  
Number of Dispensers: Not reported  
Tank Construction Material Code: 1  
Piping Material: 2  
Piping Material Desc: GALVANIZED STEEL  
Total Tank Capacity Quantity: 6000  
Staff Id Who Did The Last Update: TANKS  
INSREM Product: Gasoline  
INSREM Product Description: GASOLINE  
INSREM Action ID: 369815  
INSREM Action: Remove Tank And Pipe  
Action Completed Date: Not reported  
Date Added: 10/10/1999 11:02:40  
Date Last Updated: 05/04/2002 07:49:44

Tank:

MPCA Tank Number: 006  
Tank Registration Date: 01/08/1996 00:00:00  
Tank Storage Capacity: 600  
Tank Dual Use: N  
**Tank Status: Removed**  
Tank Stored Product: Used Or Waste Oil  
Tank Construction Material: Fiberglass  
Tank Cathodic Protection: Not Needed  
Piping Cathodic Protection: Not Needed  
Piping Material: Fiberglass  
Second Contain Tank: Fiberglass  
Second Contain Pipe: Not reported  
Tank Dispenser: Gravity  
Above/ Under Ground: Under Ground  
AST Base Material: Not reported  
Piping Material Description: Not reported  
Unregulated Tank Registration Date: Not reported  
Heating Product Flag: No  
Haz Waste Generator Id: Not reported  
Product Replaced Date: Not reported  
Sludge Disposal Facility: Not reported  
Comments: Not reported  
Date Added: 10/10/1999 10:56:46  
Date Last Updated: 01/07/2013 10:38:13  
Staff Id Who Did The Last Update: RSUCHAN  
In Compliance: Yes  
Serial Number: Not reported

Tank Action:

MPCA Tank Number: 006

Map ID  
Direction  
Distance  
Elevation

MAP FINDINGS

Site

Database(s)

EDR ID Number  
EPA ID Number

**AMOCO SS #5112 (Continued)**

**U000885601**

Above Or Underground: Under Ground  
Tank Action ID: 297234  
Contractor Number: 45  
Supervisor Number: 2814  
Tank Action: Install Tank  
Action Date: 11/30/1995 00:00:00  
Action Date Unknown: Not reported  
Corrosion Expert Name: Not reported  
Lab Flag: Not reported  
Date Added: 05/05/2000 08:31:21  
Date Last Updated: 05/04/2002 07:49:44  
Staff Id Who Did The Last Update: TANKS

MPCA Tank Number: 006  
Above Or Underground: Under Ground  
Tank Action ID: 354136  
Contractor Number: 45  
Supervisor Number: 2814  
Tank Action: Install Piping  
Action Date: 11/30/1995 00:00:00  
Action Date Unknown: Not reported  
Corrosion Expert Name: Not reported  
Lab Flag: Not reported  
Date Added: 05/05/2000 08:31:21  
Date Last Updated: 05/04/2002 07:49:44  
Staff Id Who Did The Last Update: TANKS

Tank Compartment:  
MPCA Tank Number: 006  
Above Or Underground: Under Ground  
Compartment Number: 1  
Tank Stored Product Code: 24  
Tank Stored Product Desc: WASTE OIL  
Compartment Cap: 600  
Heating: No  
Other Desc: Not reported  
Date Added: 10/10/1999 10:58:14  
Date Last Updated: 05/04/2002 07:49:44  
Staff Id Who Did The Last Update: TANKS

Install Remove:  
MPCA Tank Number: 006  
Number of Dispensers: Not reported  
Tank Construction Material Code: 3  
Piping Material: 9  
Piping Material Desc: ENVIROFLEX DW  
Total Tank Capacity Quantity: 10000  
Staff Id Who Did The Last Update: TANKS  
INSREM Product: Gasoline  
INSREM Product Description: GASOLINE  
INSREM Action ID: 369823  
INSREM Action: Install Tank And Pipe  
Action Completed Date: Not reported  
Date Added: 10/10/1999 11:02:40  
Date Last Updated: 05/04/2002 07:49:44  
MPCA Tank Number: 006

Map ID  
Direction  
Distance  
Elevation

MAP FINDINGS

Site

Database(s)

EDR ID Number  
EPA ID Number

**AMOCO SS #5112 (Continued)**

**U000885601**

Number of Dispensers: Not reported  
Tank Construction Material Code: Not reported  
Piping Material: Not reported  
Piping Material Desc: Not reported  
Total Tank Capacity Quantity: 1000  
Staff Id Who Did The Last Update: JHENRY  
INSREM Product: Used Or Waste Oil  
INSREM Product Description: Not reported  
INSREM Action ID: 884599  
INSREM Action: Remove Tank  
Action Completed Date: Not reported  
Date Added: 11/21/2003 11:13:25  
Date Last Updated: 11/21/2003 11:13:25

**Tank:**

MPCA Tank Number: 007  
Tank Registration Date: 01/08/1996 00:00:00  
Tank Storage Capacity: 8000  
Tank Dual Use: N  
**Tank Status: Removed**  
Tank Stored Product: Gasoline  
Tank Construction Material: Fiberglass  
Tank Cathodic Protection: Not Needed  
Piping Cathodic Protection: Not Needed  
Piping Material: Fiberglass  
Second Contain Tank: Fiberglass  
Second Contain Pipe: Not reported  
Tank Dispenser: Submersible  
Above/ Under Ground: Under Ground  
AST Base Material: Not reported  
Piping Material Description: Not reported  
Unregulated Tank Registration Date: Not reported  
Heating Product Flag: No  
Haz Waste Generator Id: Not reported  
Product Replaced Date: Not reported  
Sludge Disposal Facility: Not reported  
Comments: Not reported  
Date Added: 10/10/1999 10:57:06  
Date Last Updated: 01/07/2013 10:38:13  
Staff Id Who Did The Last Update: RSUCHAN  
In Compliance: Yes  
Serial Number: Not reported

**Tank Action:**

MPCA Tank Number: 007  
Above Or Underground: Under Ground  
Tank Action ID: 356071  
Contractor Number: 45  
Supervisor Number: 2814  
Tank Action: Install Piping  
Action Date: 11/30/1995 00:00:00  
Action Date Unknown: Not reported  
Corrosion Expert Name: Not reported  
Lab Flag: Not reported  
Date Added: 05/05/2000 08:31:21  
Date Last Updated: 05/04/2002 07:49:44  
Staff Id Who Did The Last Update: TANKS

Map ID  
Direction  
Distance  
Elevation

MAP FINDINGS

Site

Database(s)

EDR ID Number  
EPA ID Number

**AMOCO SS #5112 (Continued)**

**U000885601**

MPCA Tank Number: 007  
Above Or Underground: Under Ground  
Tank Action ID: 311479  
Contractor Number: 45  
Supervisor Number: 2814  
Tank Action: Install Tank  
Action Date: 11/30/1995 00:00:00  
Action Date Unknown: Not reported  
Corrosion Expert Name: Not reported  
Lab Flag: Not reported  
Date Added: 05/05/2000 08:31:21  
Date Last Updated: 05/04/2002 07:49:44  
Staff Id Who Did The Last Update: TANKS

Tank Compartment:

MPCA Tank Number: 007  
Above Or Underground: Under Ground  
Compartment Number: 1  
Tank Stored Product Code: 14  
Tank Stored Product Desc: GASOLINE  
Compartment Cap: 8000  
Heating: No  
Other Desc: Not reported  
Date Added: 10/10/1999 10:58:33  
Date Last Updated: 05/04/2002 07:49:44  
Staff Id Who Did The Last Update: TANKS

Install Remove:

MPCA Tank Number: 007  
Number of Dispensers: Not reported  
Tank Construction Material Code: 3  
Piping Material: 9  
Piping Material Desc: ENVIROFLEX DW  
Total Tank Capacity Quantity: 8000  
Staff Id Who Did The Last Update: TANKS  
INSREM Product: Gasoline  
INSREM Product Description: GASOLINE  
INSREM Action ID: 369822  
INSREM Action: Install Tank And Pipe  
Action Completed Date: Not reported  
Date Added: 10/10/1999 11:02:40  
Date Last Updated: 05/04/2002 07:49:44  
MPCA Tank Number: 007  
Number of Dispensers: Not reported  
Tank Construction Material Code: Not reported  
Piping Material: Not reported  
Piping Material Desc: Not reported  
Total Tank Capacity Quantity: 8000  
Staff Id Who Did The Last Update: JHENRY  
INSREM Product: Not reported  
INSREM Product Description: Not reported  
INSREM Action ID: 909717  
INSREM Action: Remove Tank  
Action Completed Date: Not reported  
Date Added: 11/09/2006 15:41:40  
Date Last Updated: 11/09/2006 15:41:40



Map ID  
Direction  
Distance  
Elevation

MAP FINDINGS

Site

Database(s)

EDR ID Number  
EPA ID Number

AMOCO SS #5112 (Continued)

U000885601

Tank:

MPCA Tank Number: 008  
Tank Registration Date: 01/08/1996 00:00:00  
Tank Storage Capacity: 8000  
Tank Dual Use: N  
**Tank Status: Removed**  
Tank Stored Product: Gasoline  
Tank Construction Material: Fiberglass  
Tank Cathodic Protection: Not Needed  
Piping Cathodic Protection: Not Needed  
Piping Material: Fiberglass  
Second Contain Tank: Fiberglass  
Second Contain Pipe: Doublewall Pipe  
Tank Dispenser: Submersible  
Above/ Under Ground: Under Ground  
AST Base Material: Not reported  
Piping Material Description: Not reported  
Unregulated Tank Registration Date: Not reported  
Heating Product Flag: Doublewall Tank  
Haz Waste Generator Id: Not reported  
Product Replaced Date: Not reported  
Sludge Disposal Facility: Not reported  
Comments: Not reported  
Date Added: 09/17/2003 07:36:49  
Date Last Updated: 01/07/2013 10:38:12  
Staff Id Who Did The Last Update: RSUCHAN  
In Compliance: Doublewall Tank  
Serial Number: Not reported

Tank Action:

MPCA Tank Number: 008  
Above Or Underground: Under Ground  
Tank Action ID: 882318  
Contractor Number: 45  
Supervisor Number: 2814  
Tank Action: Install Tank  
Action Date: 11/30/1995 00:00:00  
Action Date Unknown: Not reported  
Corrosion Expert Name: Not reported  
Lab Flag: Not reported  
Date Added: 09/17/2003 07:37:35  
Date Last Updated: 09/17/2003 07:37:35  
Staff Id Who Did The Last Update: JHENRY

Tank Compartment:

MPCA Tank Number: 008  
Above Or Underground: Under Ground  
Compartment Number: 1  
Tank Stored Product Code: 14  
Tank Stored Product Desc: Not reported  
Compartment Cap: 8000  
Heating: No  
Other Desc: Not reported  
Date Added: 09/17/2003 07:36:49  
Date Last Updated: 09/17/2003 07:36:49  
Staff Id Who Did The Last Update: JHENRY

Map ID  
Direction  
Distance  
Elevation

MAP FINDINGS

Site

Database(s)

EDR ID Number  
EPA ID Number

AMOCO SS #5112 (Continued)

U000885601

Install Remove:

MPCA Tank Number: 008  
Number of Dispensers: Not reported  
Tank Construction Material Code: 3  
Piping Material: 9  
Piping Material Desc: FIBERGLASS DW  
Total Tank Capacity Quantity: 8000  
Staff Id Who Did The Last Update: TANKS  
INSREM Product: Gasoline  
INSREM Product Description: GASOLINE  
INSREM Action ID: 369821  
INSREM Action: Install Tank And Pipe  
Action Completed Date: Not reported  
Date Added: 10/10/1999 11:02:40  
Date Last Updated: 05/04/2002 07:49:44  
MPCA Tank Number: 008  
Number of Dispensers: Not reported  
Tank Construction Material Code: Not reported  
Piping Material: Not reported  
Piping Material Desc: Not reported  
Total Tank Capacity Quantity: 8000  
Staff Id Who Did The Last Update: JHENRY  
INSREM Product: Not reported  
INSREM Product Description: Not reported  
INSREM Action ID: 909718  
INSREM Action: Remove Tank  
Action Completed Date: Not reported  
Date Added: 11/09/2006 15:41:51  
Date Last Updated: 11/09/2006 15:41:51

Tank:

MPCA Tank Number: 009  
Tank Registration Date: 01/08/1996 00:00:00  
Tank Storage Capacity: 10000  
Tank Dual Use: N  
**Tank Status: Removed**  
Tank Stored Product: Gasoline  
Tank Construction Material: Fiberglass  
Tank Cathodic Protection: Not Needed  
Piping Cathodic Protection: Not Needed  
Piping Material: Fiberglass  
Second Contain Tank: Fiberglass  
Second Contain Pipe: Not reported  
Tank Dispenser: Submersible  
Above/ Under Ground: Under Ground  
AST Base Material: Not reported  
Piping Material Description: Not reported  
Unregulated Tank Registration Date: Not reported  
Heating Product Flag: No  
Haz Waste Generator Id: Not reported  
Product Replaced Date: Not reported  
Sludge Disposal Facility: Not reported  
Comments: Not reported  
Date Added: 10/10/1999 10:57:09  
Date Last Updated: 01/07/2013 10:38:13  
Staff Id Who Did The Last Update: RSUCHAN

Map ID  
Direction  
Distance  
Elevation

MAP FINDINGS

Site

Database(s)

EDR ID Number  
EPA ID Number

**AMOCO SS #5112 (Continued)**

**U000885601**

In Compliance: Yes  
Serial Number: Not reported

Tank Action:  
MPCA Tank Number: 009  
Above Or Underground: Under Ground  
Tank Action ID: 356196  
Contractor Number: 45  
Supervisor Number: 2814  
Tank Action: Install Piping  
Action Date: 11/30/1995 00:00:00  
Action Date Unknown: Not reported  
Corrosion Expert Name: Not reported  
Lab Flag: Not reported  
Date Added: 05/05/2000 08:31:21  
Date Last Updated: 05/04/2002 07:49:44  
Staff Id Who Did The Last Update: TANKS

MPCA Tank Number: 009  
Above Or Underground: Under Ground  
Tank Action ID: 317040  
Contractor Number: 45  
Supervisor Number: 2814  
Tank Action: Install Tank  
Action Date: 11/30/1995 00:00:00  
Action Date Unknown: Not reported  
Corrosion Expert Name: Not reported  
Lab Flag: Not reported  
Date Added: 05/05/2000 08:31:21  
Date Last Updated: 05/04/2002 07:49:44  
Staff Id Who Did The Last Update: TANKS

Tank Compartment:  
MPCA Tank Number: 009  
Above Or Underground: Under Ground  
Compartment Number: 1  
Tank Stored Product Code: 14  
Tank Stored Product Desc: GASOLINE  
Compartment Cap: 10000  
Heating: No  
Other Desc: Not reported  
Date Added: 10/10/1999 10:58:34  
Date Last Updated: 05/04/2002 07:49:44  
Staff Id Who Did The Last Update: TANKS

Install Remove:  
MPCA Tank Number: 009  
Number of Dispensers: Not reported  
Tank Construction Material Code: 3  
Piping Material: 9  
Piping Material Desc: FIBERGLASS DW  
Total Tank Capacity Quantity: 550  
Staff Id Who Did The Last Update: TANKS  
INSREM Product: Used Or Waste Oil  
INSREM Product Description: WASTE OIL  
INSREM Action ID: 369820  
INSREM Action: Install Tank And Pipe

Map ID  
Direction  
Distance  
Elevation

MAP FINDINGS

Site

Database(s)

EDR ID Number  
EPA ID Number

**AMOCO SS #5112 (Continued)**

**U000885601**

Action Completed Date: Not reported  
Date Added: 10/10/1999 11:02:40  
Date Last Updated: 05/04/2002 07:49:44  
MPCA Tank Number: 009  
Number of Dispensers: Not reported  
Tank Construction Material Code: Not reported  
Piping Material: Not reported  
Piping Material Desc: Not reported  
Total Tank Capacity Quantity: 10000  
Staff Id Who Did The Last Update: JHENRY  
INSREM Product: Not reported  
INSREM Product Description: Not reported  
INSREM Action ID: 909719  
INSREM Action: Remove Tank  
Action Completed Date: Not reported  
Date Added: 11/09/2006 15:42:00  
Date Last Updated: 11/09/2006 15:42:00

**TabSite:**

Program Interest Id: 192382  
Above Or Underground: Under Ground  
Facility Code: 34  
Indian Reservation: No  
UST Registration Date: 05/27/1986 00:00:00  
AST Registration Date: Not reported  
Date Added: 07/23/1992 19:11:05  
Date Last Updated: 01/02/2004 15:07:56  
Staff Id Who Did The Last Update: SSMITH  
Max Monthly Gallons: 81000  
Vapor Recovery Installed: Yes  
Vapor Notify Required: Unknown

**Lat Long:**

Program Id: 192382  
Latlong ID: 42786  
Latitude Degrees: 44  
Latitude Minutes: 57  
Latitude Seconds: 23.17  
Longitude Degrees: -93  
Longitude Minutes: 15  
Longitude Seconds: 45.9  
Collection Date: 03/15/2010 18:15:24  
LatLong Description: Not reported  
TMSP Added: 08/28/2000 10:32:06  
Date Last Updated: 03/15/2010 18:54:05  
Staff Id Last Updated: MAPT\_NC  
Coord Source Type: 2  
Org Name Source: MPCA

**WIMN:**

Legislative District: 62A  
Status: Active  
Latitude: 44.95585977  
Longitude: -93.26268462  
Coordinate Collection Method: Address Matching House Number  
Activity: Multiple Activities

Map ID  
Direction  
Distance  
Elevation

MAP FINDINGS

Site

Database(s)

EDR ID Number  
EPA ID Number

**AMOCO SS #5112 (Continued)**

**U000885601**

MPCA Id: Multiple Activities  
Major Watershed: Mississippi River - Twin Cities

[Click here to access Minnesota Pollution Control Agency:](#)

MN Financial Assurance 1:

PROGRAM ID: 192382  
Township Name: Not reported  
Region: 1  
Interest Type: Deleted Tank Site  
ADDR ID: 268470  
Interest Telephone: 6128710889  
Preferred ID: 2907  
Interest Start Date: 07/23/1992  
Interest End Date: Not reported  
Activity Flag: Y  
TMSP Added: 07/23/1992  
TMSP Last Update: 03/24/2006 10:43:58  
Staff ID Last Update: RSUCHAN  
Source: TALES  
Source ID: 0  
Country Code: USA  
FOR State: Not reported  
FOR Zone: None  
FIPS County Code: 053  
Comments: Not reported

PROGRAM ID: 192382  
Township Name: Not reported  
Region: 1  
Interest Type: Tank site  
ADDR ID: 48114  
Interest Telephone: NO CORE PI PH.  
Preferred ID: 2907  
Interest Start Date: 07/23/1992  
Interest End Date: Not reported  
Activity Flag: Y  
TMSP Added: 03/24/2006  
TMSP Last Update: 03/24/2006 10:43:58  
Staff ID Last Update: TALES  
Source: CORE  
Source ID: 38084  
Country Code: USA  
FOR State: Not reported  
FOR Zone: Not reported  
FIPS County Code: 053  
Comments: Not reported

PROGRAM ID: 221459  
Township Name: Not reported  
Region: 1  
Interest Type: Leak Site  
ADDR ID: 48114  
Interest Telephone: NO CORE PI PH.  
Preferred ID: 8904  
Interest Start Date: 02/21/1997  
Interest End Date: Not reported

Map ID  
Direction  
Distance  
Elevation

MAP FINDINGS

Site

Database(s)

EDR ID Number  
EPA ID Number

**AMOCO SS #5112 (Continued)**

**U000885601**

Activity Flag: N  
TMSP Added: 03/24/2006  
TMSP Last Update: 03/24/2006 13:05:53  
Staff ID Last Update: TALES  
Source: CORE  
Source ID: 38084  
Country Code: USA  
FOR State: Not reported  
FOR Zone: Not reported  
FIPS County Code: 053  
Comments: Not reported

PROGRAM ID: 221459  
Township Name: Not reported  
Region: 1  
Interest Type: Deleted Leak Site  
ADDR ID: 268470  
Interest Telephone: 6128710889  
Preferred ID: 8904  
Interest Start Date: 02/21/1997  
Interest End Date: Not reported  
Activity Flag: Not reported  
TMSP Added: 12/04/1999  
TMSP Last Update: 03/24/2006 13:05:53  
Staff ID Last Update: RSUCHAN  
Source: TALES  
Source ID: 0  
Country Code: USA  
FOR State: Not reported  
FOR Zone: None  
FIPS County Code: 053  
Comments: Not reported

PROGRAM ID: 406601  
Township Name: Not reported  
Region: 1  
Interest Type: Leak Site  
ADDR ID: 48114  
Interest Telephone: NO CORE PI PH.  
Preferred ID: 16641  
Interest Start Date: 11/09/2006  
Interest End Date: Not reported  
Activity Flag: N  
TMSP Added: 11/09/2006  
TMSP Last Update: 03/05/2014 09:51:17  
Staff ID Last Update: RTUSA  
Source: CORE  
Source ID: 38084  
Country Code: USA  
FOR State: Not reported  
FOR Zone: Not reported  
FIPS County Code: 053  
Comments: Not reported

Latitude Longitude:  
Program Id: 406601  
Lat/Long ID: 0

Map ID  
Direction  
Distance  
Elevation

MAP FINDINGS

Site

Database(s)

EDR ID Number  
EPA ID Number

**AMOCO SS #5112 (Continued)**

**U000885601**

Latitude Degrees: Not reported  
Latitude Minutes: Not reported  
Latitude Seconds: Not reported  
Longitude Degrees: Not reported  
Longitude Minutes: Not reported  
Longitude Seconds: Not reported  
Collection Date: Not reported  
Lat/Long Description: Not reported  
TMSP Added: 02/07/2008 14:53:43  
TMSP Last Update: 02/07/2008 14:53:43  
Staff ID Last Update: MKOPLIT  
Coord Source Type: Not reported  
Org Name Source: Not reported  
Coord Coll Meth: Not reported  
Map Scale Code: Not reported  
Source: TALES  
Site ID: 38084  
Spatial ID: 51651271

Program Id: 406601  
Lat/Long ID: 42786  
Latitude Degrees: 44  
Latitude Minutes: 57  
Latitude Seconds: 23.17  
Longitude Degrees: -93  
Longitude Minutes: 15  
Longitude Seconds: 45.9  
Collection Date: 03/15/2010 18:15:24  
Lat/Long Description: Not reported  
TMSP Added: 08/28/2000 10:32:06  
TMSP Last Update: 03/15/2010 18:54:05  
Staff ID Last Update: MAPT\_NC  
Coord Source Type: 2  
Org Name Source: MPCA  
Coord Coll Meth: A1  
Map Scale Code: E  
Source: CORE  
Site ID: 38084  
Spatial ID: 51651271

Staff Name:  
Program Id: 406601  
Staff Sequence ID: 103992  
Staff Type: Not reported  
Staff Name: Not reported  
TMSP Added: 11/13/2006 10:36:51  
TMSP Last Update: 01/20/2012 10:39:38  
Staff ID Last Update: RSUCHAN  
Last Name: Not reported  
First Name: Not reported  
Middle Initial: Not reported  
Functional Area Code: LPM  
Staff ID Number: 7874

Latitude Longitude:

Map ID  
Direction  
Distance  
Elevation

MAP FINDINGS

Site

Database(s)

EDR ID Number  
EPA ID Number

**AMOCO SS #5112 (Continued)**

**U000885601**

Program Id: 192382  
Lat/Long ID: 42786  
Latitude Degrees: 44  
Latitude Minutes: 57  
Latitude Seconds: 23.17  
Longitude Degrees: -93  
Longitude Minutes: 15  
Longitude Seconds: 45.9  
Collection Date: 03/15/2010 18:15:24  
Lat/Long Description: Not reported  
TMSP Added: 08/28/2000 10:32:06  
TMSP Last Update: 03/15/2010 18:54:05  
Staff ID Last Update: MAPT\_NC  
Coord Source Type: 2  
Org Name Source: MPCA  
Coord Coll Meth: A1  
Map Scale Code: E  
Source: CORE  
Site ID: 38084  
Spatial ID: 51064986

Tab Site:

Program Id: 192382  
Facility Code: 34  
Above or Under Code: 2  
Indian Reservation: N  
Ust Registration Date: 05/27/1986 00:00:00  
Ast Registration Date: Not reported  
TMSP Added: 07/23/1992 19:11:05  
TMSP Last Update: 01/02/2004 15:07:56  
Staff ID Last Update: SSMITH  
Max Monthly Gallons: 81000  
Vapor Recovery Installed: Y  
Vapor Notif Required: U

Latitude Longitude:

Program Id: 221459  
Lat/Long ID: 7455  
Latitude Degrees: 44  
Latitude Minutes: 57  
Latitude Seconds: 23.1796  
Longitude Degrees: -93  
Longitude Minutes: 15  
Longitude Seconds: 45.5663  
Collection Date: Not reported  
Lat/Long Description: Not reported  
TMSP Added: 08/03/2004 12:34:10  
TMSP Last Update: 08/03/2004 12:34:10  
Staff ID Last Update: RSUCHAN  
Coord Source Type: Not reported  
Org Name Source: Not reported  
Coord Coll Meth: A1  
Map Scale Code: Not reported  
Source: TALES  
Site ID: 38084



Map ID  
Direction  
Distance  
Elevation

MAP FINDINGS

Site

Database(s)

EDR ID Number  
EPA ID Number

**AMOCO SS #5112 (Continued)**

**U000885601**

Spatial ID: 51070586  
  
Program Id: 221459  
Lat/Long ID: 42786  
Latitude Degrees: 44  
Latitude Minutes: 57  
Latitude Seconds: 23.17  
Longitude Degrees: -93  
Longitude Minutes: 15  
Longitude Seconds: 45.9  
Collection Date: 03/15/2010 18:15:24  
Lat/Long Description: Not reported  
TMSP Added: 08/28/2000 10:32:06  
TMSP Last Update: 03/15/2010 18:54:05  
Staff ID Last Update: MAPT\_NC  
Coord Source Type: 2  
Org Name Source: MPCA  
Coord Coll Meth: A1  
Map Scale Code: E  
Source: CORE  
Site ID: 38084  
Spatial ID: 51070586

Staff Name:  
Program Id: 221459  
Staff Sequence ID: 5432  
Staff Type: Not reported  
Staff Name: Not reported  
TMSP Added: 12/04/1999 14:04:02  
TMSP Last Update: 01/20/2012 10:39:35  
Staff ID Last Update: RSUCHAN  
Last Name: Not reported  
First Name: Not reported  
Middle Initial: Not reported  
Functional Area Code: RRS  
Staff ID Number: 3176

Program Id: 221459  
Staff Sequence ID: 29178  
Staff Type: Not reported  
Staff Name: Not reported  
TMSP Added: 12/04/1999 14:04:26  
TMSP Last Update: 01/20/2012 10:39:36  
Staff ID Last Update: RSUCHAN  
Last Name: Not reported  
First Name: Not reported  
Middle Initial: Not reported  
Functional Area Code: HYD  
Staff ID Number: 5173

Program Id: 221459  
Staff Sequence ID: 20674  
Staff Type: Not reported  
Staff Name: Not reported  
TMSP Added: 12/04/1999 14:04:17  
TMSP Last Update: 01/20/2012 10:39:36  
Staff ID Last Update: RSUCHAN

Map ID  
Direction  
Distance  
Elevation

MAP FINDINGS

Site

Database(s)

EDR ID Number  
EPA ID Number

**AMOCO SS #5112 (Continued)**

**U000885601**

Last Name: Not reported  
First Name: Not reported  
Middle Initial: Not reported  
Functional Area Code: LPM  
Staff ID Number: 3433

**169  
SSE  
1/4-1/2  
0.423 mi.  
2233 ft.**

**PHILLIPS NEIGHBORHOOD CLINIC  
2647 BLOOMINGTON AVE S  
MINNEAPOLIS, MN 55407**

**WIMN S110438599  
N/A**

**Relative:  
Higher**

WIMN:  
Legislative District: 62A  
Status: Active  
Latitude: 44.95416536  
Longitude: -93.25192366  
Coordinate Collection Method: Digitized - Map Tool  
Activity: Hazardous Waste, Small to Minimal QG  
MPCA Id: MNS000152793  
Major Watershed: Mississippi River - Twin Cities

**Actual:  
870 ft.**

[Click here to access Minnesota Pollution Control Agency:](#)

**AH170  
NE  
1/4-1/2  
0.423 mi.  
2236 ft.**

**BEITHLING MANUFACTURING CO  
837 17TH AVE S  
MINNEAPOLIS, MN**

**RCRA NonGen / NLR 1004731107  
FINDS MND985685320  
WIMN**

**Site 1 of 3 in cluster AH**

**Relative:  
Lower**

RCRA NonGen / NLR:  
Date form received by agency: 07/17/1990  
Facility name: BEITHLING MANUFACTURING CO  
Facility address: 837 17TH AVE S  
MINNEAPOLIS, MN 554042125  
EPA ID: MND985685320  
Contact: Not reported  
Contact address: Not reported  
Contact country: Not reported  
Contact telephone: Not reported  
Contact email: Not reported  
EPA Region: 05  
Classification: Non-Generator  
Description: Handler: Non-Generators do not presently generate hazardous waste

**Actual:  
844 ft.**

Owner/Operator Summary:

Owner/operator name: BEITHLING MANUFACTURING CO  
Owner/operator address: 837 17TH AVE S  
MINNEAPOLIS, MN 55404  
Owner/operator country: US  
Owner/operator telephone: NONE  
Legal status: Private  
Owner/Operator Type: Owner  
Owner/Op start date: 07/26/1999

Map ID  
Direction  
Distance  
Elevation

MAP FINDINGS

Site

Database(s)

EDR ID Number  
EPA ID Number

**BEITHLING MANUFACTURING CO (Continued)**

**1004731107**

Owner/Op end date: 07/27/1999

Handler Activities Summary:

U.S. importer of hazardous waste: No  
Mixed waste (haz. and radioactive): No  
Recycler of hazardous waste: No  
Transporter of hazardous waste: No  
Treater, storer or disposer of HW: No  
Underground injection activity: No  
On-site burner exemption: No  
Furnace exemption: No  
Used oil fuel burner: No  
Used oil processor: No  
User oil refiner: No  
Used oil fuel marketer to burner: No  
Used oil Specification marketer: No  
Used oil transfer facility: No  
Used oil transporter: No

Hazardous Waste Summary:

Waste code: D001  
Waste name: IGNITABLE HAZARDOUS WASTES ARE THOSE WASTES WHICH HAVE A FLASHPOINT OF LESS THAN 140 DEGREES FAHRENHEIT AS DETERMINED BY A PENSKEY-MARTENS CLOSED CUP FLASH POINT TESTER. ANOTHER METHOD OF DETERMINING THE FLASH POINT OF A WASTE IS TO REVIEW THE MATERIAL SAFETY DATA SHEET, WHICH CAN BE OBTAINED FROM THE MANUFACTURER OR DISTRIBUTOR OF THE MATERIAL. LACQUER THINNER IS AN EXAMPLE OF A COMMONLY USED SOLVENT WHICH WOULD BE CONSIDERED AS IGNITABLE HAZARDOUS WASTE.

Waste code: F003  
Waste name: THE FOLLOWING SPENT NON-HALOGENATED SOLVENTS: XYLENE, ACETONE, ETHYL ACETATE, ETHYL BENZENE, ETHYL ETHER, METHYL ISOBUTYL KETONE, N-BUTYL ALCOHOL, CYCLOHEXANONE, AND METHANOL; ALL SPENT SOLVENT MIXTURES/BLENDS CONTAINING, BEFORE USE, ONLY THE ABOVE SPENT NON-HALOGENATED SOLVENTS; AND ALL SPENT SOLVENT MIXTURES/BLENDS CONTAINING, BEFORE USE, ONE OR MORE OF THE ABOVE NON-HALOGENATED SOLVENTS, AND, A TOTAL OF TEN PERCENT OR MORE (BY VOLUME) OF ONE OR MORE OF THOSE SOLVENTS LISTED IN F001, F002, F004, AND F005, AND STILL BOTTOMS FROM THE RECOVERY OF THESE SPENT SOLVENTS AND SPENT SOLVENT MIXTURES.

Waste code: F005  
Waste name: THE FOLLOWING SPENT NON-HALOGENATED SOLVENTS: TOLUENE, METHYL ETHYL KETONE, CARBON DISULFIDE, ISOBUTANOL, PYRIDINE, BENZENE, 2-ETHOXYETHANOL, AND 2-NITROPROPANE; ALL SPENT SOLVENT MIXTURES/BLENDS CONTAINING, BEFORE USE, A TOTAL OF TEN PERCENT OR MORE (BY VOLUME) OF ONE OR MORE OF THE ABOVE NON-HALOGENATED SOLVENTS OR THOSE SOLVENTS LISTED IN F001, F002, OR F004; AND STILL BOTTOMS FROM THE RECOVERY OF THESE SPENT SOLVENTS AND SPENT SOLVENT MIXTURES.

Violation Status: No violations found

FINDS:

Registry ID: 110003841843

Environmental Interest/Information System

Map ID  
Direction  
Distance  
Elevation

MAP FINDINGS

Site

Database(s)

EDR ID Number  
EPA ID Number

**BEITHLING MANUFACTURING CO (Continued)**

**1004731107**

RCRAInfo is a national information system that supports the Resource Conservation and Recovery Act (RCRA) program through the tracking of events and activities related to facilities that generate, transport, and treat, store, or dispose of hazardous waste. RCRAInfo allows RCRA program staff to track the notification, permit, compliance, and corrective action activities required under RCRA.

MN-DELTA (Minnesota - Permitting, Compliance, And Enforcement Information Management System) facilitates the issuance of permits and manages compliance.

WIMN:

Legislative District: 62A  
Status: Inactive  
Latitude: 44.96383577  
Longitude: -93.24959133  
Coordinate Collection Method: Address Matching House Number  
Activity: Hazardous Waste, Small to Minimal QG  
MPCA Id: MND985685320  
Major Watershed: Mississippi River - Twin Cities

[Click here to access Minnesota Pollution Control Agency:](#)

AH171  
NE  
1/4-1/2  
0.424 mi.  
2240 ft.

**HENNEPIN COUNTY REGIONAL RR AUTHORITY**  
**823 17TH AVE S**  
**MINNEAPOLIS, MN**  
**Site 2 of 3 in cluster AH**

**RCRA-CESQG 1004736402**  
**FINDS MNR000020578**  
**WIMN**

Relative:  
Lower

RCRA-CESQG:

Date form received by agency: 04/04/1996  
Facility name: HENNEPIN COUNTY REGIONAL RR AUTHORITY  
Facility address: 823 17TH AVE S  
MINNEAPOLIS, MN 55404  
EPA ID: MNR000020578  
Mailing address: 417 N 5TH ST STE 320  
MINNEAPOLIS, MN 554011362  
Contact: JOHN TRIPP  
Contact address: 417 N 5TH ST STE 320  
MINNEAPOLIS, MN 554011362  
Contact country: US  
Contact telephone: (612) 348-9265  
Contact email: Not reported  
EPA Region: 05  
Classification: Conditionally Exempt Small Quantity Generator  
Description: Handler: generates 100 kg or less of hazardous waste per calendar month, and accumulates 1000 kg or less of hazardous waste at any time; or generates 1 kg or less of acutely hazardous waste per calendar month, and accumulates at any time: 1 kg or less of acutely hazardous waste; or 100 kg or less of any residue or contaminated soil, waste or other debris resulting from the cleanup of a spill, into or on any land or water, of acutely hazardous waste; or generates 100 kg or less of any residue or contaminated soil, waste or other debris resulting from the cleanup of a spill, into or on any land or water, of acutely hazardous waste during any calendar month, and accumulates at any time: 1 kg or less of acutely hazardous waste; or 100 kg or less of

Actual:  
844 ft.

Map ID  
Direction  
Distance  
Elevation

MAP FINDINGS

Site

Database(s)

EDR ID Number  
EPA ID Number

**HENNEPIN COUNTY REGIONAL RR AUTHORITY (Continued)**

**1004736402**

any residue or contaminated soil, waste or other debris resulting from the cleanup of a spill, into or on any land or water, of acutely hazardous waste

Owner/Operator Summary:

Owner/operator name: HENNEPIN COUNTY  
Owner/operator address: 417 N 5TH ST  
MINNEAPOLIS, MN 55401  
Owner/operator country: US  
Owner/operator telephone: (612) 348-9265  
Legal status: Municipal  
Owner/Operator Type: Owner  
Owner/Op start date: 07/26/1999  
Owner/Op end date: Not reported

Handler Activities Summary:

U.S. importer of hazardous waste: No  
Mixed waste (haz. and radioactive): No  
Recycler of hazardous waste: No  
Transporter of hazardous waste: No  
Treater, storer or disposer of HW: No  
Underground injection activity: No  
On-site burner exemption: No  
Furnace exemption: No  
Used oil fuel burner: No  
Used oil processor: No  
User oil refiner: No  
Used oil fuel marketer to burner: No  
Used oil Specification marketer: No  
Used oil transfer facility: No  
Used oil transporter: No

Hazardous Waste Summary:

Waste code: D001  
Waste name: IGNITABLE HAZARDOUS WASTES ARE THOSE WASTES WHICH HAVE A FLASHPOINT OF LESS THAN 140 DEGREES FAHRENHEIT AS DETERMINED BY A PENSKEY-MARTENS CLOSED CUP FLASH POINT TESTER. ANOTHER METHOD OF DETERMINING THE FLASH POINT OF A WASTE IS TO REVIEW THE MATERIAL SAFETY DATA SHEET, WHICH CAN BE OBTAINED FROM THE MANUFACTURER OR DISTRIBUTOR OF THE MATERIAL. LACQUER THINNER IS AN EXAMPLE OF A COMMONLY USED SOLVENT WHICH WOULD BE CONSIDERED AS IGNITABLE HAZARDOUS WASTE.

Waste code: D002  
Waste name: A WASTE WHICH HAS A PH OF LESS THAN 2 OR GREATER THAN 12.5 IS CONSIDERED TO BE A CORROSIVE HAZARDOUS WASTE. SODIUM HYDROXIDE, A CAUSTIC SOLUTION WITH A HIGH PH, IS OFTEN USED BY INDUSTRIES TO CLEAN OR DEGREASE PARTS. HYDROCHLORIC ACID, A SOLUTION WITH A LOW PH, IS USED BY MANY INDUSTRIES TO CLEAN METAL PARTS PRIOR TO PAINTING. WHEN THESE CAUSTIC OR ACID SOLUTIONS BECOME CONTAMINATED AND MUST BE DISPOSED, THE WASTE WOULD BE A CORROSIVE HAZARDOUS WASTE.

Violation Status: No violations found

FINDS:

Registry ID: 110008670606

Map ID  
 Direction  
 Distance  
 Elevation

MAP FINDINGS

Site

Database(s)

EDR ID Number  
 EPA ID Number

**HENNEPIN COUNTY REGIONAL RR AUTHORITY (Continued)**

**1004736402**

Environmental Interest/Information System

RCRAInfo is a national information system that supports the Resource Conservation and Recovery Act (RCRA) program through the tracking of events and activities related to facilities that generate, transport, and treat, store, or dispose of hazardous waste. RCRAInfo allows RCRA program staff to track the notification, permit, compliance, and corrective action activities required under RCRA.

MN-DELTA (Minnesota - Permitting, Compliance, And Enforcement Information Management System) facilitates the issuance of permits and manages compliance.

WIMN:

Legislative District: 62A  
 Status: Active  
 Latitude: 44.96384987  
 Longitude: -93.24959277  
 Coordinate Collection Method: Address Matching House Number  
 Activity: Hazardous Waste, Small to Minimal QG  
 MPCA Id: MNR000020578  
 Major Watershed: Mississippi River - Twin Cities

[Click here to access Minnesota Pollution Control Agency:](#)

**AH172  
 NE  
 1/4-1/2  
 0.424 mi.  
 2241 ft.**

**FOUR STAR LINES  
 817 17TH AVE S  
 MINNEAPOLIS, MN 55404  
 Site 3 of 3 in cluster AH**

**RCRA NonGen / NLR 1004732233  
 FINDS MND985712959  
 WIMN**

**Relative:  
 Lower**

RCRA NonGen / NLR:

Date form received by agency: 08/20/1991  
 Facility name: FOUR STAR LINES  
 Facility address: 817 17TH AVE S  
 MINNEAPOLIS, MN 554042125  
 EPA ID: MND985712959  
 Contact: Not reported  
 Contact address: Not reported  
 Contact country: Not reported  
 Contact telephone: Not reported  
 Contact email: Not reported  
 EPA Region: 05  
 Classification: Non-Generator  
 Description: Handler: Non-Generators do not presently generate hazardous waste

**Actual:  
 844 ft.**

Owner/Operator Summary:

Owner/operator name: FOUR STARS LINES  
 Owner/operator address: 817 17TH AVE S  
 MINNEAPOLIS, MN 55404  
 Owner/operator country: Not reported  
 Owner/operator telephone: (612) 340-1909  
 Legal status: Private  
 Owner/Operator Type: Owner  
 Owner/Op start date: Not reported  
 Owner/Op end date: Not reported

Map ID  
Direction  
Distance  
Elevation

MAP FINDINGS

Site

Database(s)

EDR ID Number  
EPA ID Number

**FOUR STAR LINES (Continued)**

**1004732233**

Owner/operator name: FOUR STAR LINES  
Owner/operator address: 817 17TH AVE S  
MINNEAPOLIS, MN 55404  
Owner/operator country: US  
Owner/operator telephone: NONE  
Legal status: Private  
Owner/Operator Type: Owner  
Owner/Op start date: 07/26/1999  
Owner/Op end date: 07/27/1999

Handler Activities Summary:

U.S. importer of hazardous waste: No  
Mixed waste (haz. and radioactive): No  
Recycler of hazardous waste: No  
Transporter of hazardous waste: No  
Treater, storer or disposer of HW: No  
Underground injection activity: No  
On-site burner exemption: No  
Furnace exemption: No  
Used oil fuel burner: No  
Used oil processor: No  
User oil refiner: No  
Used oil fuel marketer to burner: No  
Used oil Specification marketer: No  
Used oil transfer facility: No  
Used oil transporter: No

Hazardous Waste Summary:

Waste code: D001  
Waste name: IGNITABLE HAZARDOUS WASTES ARE THOSE WASTES WHICH HAVE A FLASHPOINT OF LESS THAN 140 DEGREES FAHRENHEIT AS DETERMINED BY A PENSKEY-MARTENS CLOSED CUP FLASH POINT TESTER. ANOTHER METHOD OF DETERMINING THE FLASH POINT OF A WASTE IS TO REVIEW THE MATERIAL SAFETY DATA SHEET, WHICH CAN BE OBTAINED FROM THE MANUFACTURER OR DISTRIBUTOR OF THE MATERIAL. LACQUER THINNER IS AN EXAMPLE OF A COMMONLY USED SOLVENT WHICH WOULD BE CONSIDERED AS IGNITABLE HAZARDOUS WASTE.

Waste code: D002  
Waste name: A WASTE WHICH HAS A PH OF LESS THAN 2 OR GREATER THAN 12.5 IS CONSIDERED TO BE A CORROSIVE HAZARDOUS WASTE. SODIUM HYDROXIDE, A CAUSTIC SOLUTION WITH A HIGH PH, IS OFTEN USED BY INDUSTRIES TO CLEAN OR DEGREASE PARTS. HYDROCHLORIC ACID, A SOLUTION WITH A LOW PH, IS USED BY MANY INDUSTRIES TO CLEAN METAL PARTS PRIOR TO PAINTING. WHEN THESE CAUSTIC OR ACID SOLUTIONS BECOME CONTAMINATED AND MUST BE DISPOSED, THE WASTE WOULD BE A CORROSIVE HAZARDOUS WASTE.

Waste code: D006  
Waste name: CADMIUM

Violation Status: No violations found

FINDS:

Registry ID: 110003856355

Environmental Interest/Information System  
RCRAInfo is a national information system that supports the Resource

Map ID  
Direction  
Distance  
Elevation

MAP FINDINGS

Site

Database(s)

EDR ID Number  
EPA ID Number

**FOUR STAR LINES (Continued)**

**1004732233**

Conservation and Recovery Act (RCRA) program through the tracking of events and activities related to facilities that generate, transport, and treat, store, or dispose of hazardous waste. RCRAInfo allows RCRA program staff to track the notification, permit, compliance, and corrective action activities required under RCRA.

MN-DELTA (Minnesota - Permitting, Compliance, And Enforcement Information Management System) facilitates the issuance of permits and manages compliance.

WIMN:

Legislative District: 62A  
Status: Inactive  
Latitude: 44.96385593  
Longitude: -93.24959339  
Coordinate Collection Method: Address Matching House Number  
Activity: Hazardous Waste, Small to Minimal QG  
MPCA Id: MND985712959  
Major Watershed: Mississippi River - Twin Cities

[Click here to access Minnesota Pollution Control Agency:](#)

AI173  
NW  
1/4-1/2  
0.428 mi.  
2261 ft.

**PLANNED PARENTHOOD MN ND SD - CHICAGO AVE**  
**1921 CHICAGO AVE S**  
**MINNEAPOLIS, MN 55404**  
**Site 1 of 4 in cluster AI**

WIMN S110438772  
N/A

Relative:  
Higher

WIMN:

Legislative District: 62A  
Status: Active  
Latitude: 44.96364151  
Longitude: -93.26245969  
Coordinate Collection Method: Address Matching House Number  
Activity: Hazardous Waste, Small to Minimal QG  
MPCA Id: MNS000150409  
Major Watershed: Mississippi River - Twin Cities

Actual:  
853 ft.

[Click here to access Minnesota Pollution Control Agency:](#)

174  
ENE  
1/4-1/2  
0.429 mi.  
2267 ft.

**METRO TRANSIT - LIGHT RAIL O&M FACILITY**  
**1810 E FRANKLIN AVE**  
**MINNEAPOLIS, MN 55404**

AIRS S109276335  
WIMN N/A

Relative:  
Lower

MN AIRS:

Facility ID: 05301207  
File Number: 4415  
Federal/State: State  
Mail Address: 560 6th Ave N  
Mail City, St, Zip: Minneapolis, MN 55411  
Contact Name: Mr. Ed Birkholz  
Contact Phone: (612) 349-7680  
Contact Fax: (612) 348-7600

Actual:  
840 ft.



Map ID  
Direction  
Distance  
Elevation

MAP FINDINGS

Site

Database(s)

EDR ID Number  
EPA ID Number

**METRO TRANSIT - LIGHT RAIL O&M FACILITY (Continued)**

**S109276335**

Latitude: 44 Deg 57 Min 53.0737 Sec  
Longitude: -93 Deg 14 Min 57.1663 Sec  
SIC Code: 4111  
SIC Code 2: Not reported  
NAICS: 485111  
Carbon Monoxide Tons/Yr: 0  
Nitrogen Oxides Tons/Yr: 0  
Lead Tons/Yr: 0  
Particulate Matter Tons/Yr: Not reported  
PM10 Tons/Yr: Not reported  
Sulfur Dioxide Tons/Yr: 0  
Volatile Organic Compounds Amount: 2  
Permip Program Type: Limits to Avoid Pt 70/Limits to Avoid NSR  
Action ID: 2  
Effective Start: 08/25/2011  
Expiration Date: Not reported  
REG PMT Option: Not reported  
Emissions Year: 2011

Facility ID: 05301207  
File Number: 4415  
Federal/State: State  
Mail Address: 560 6th Ave N  
Mail City,St,Zip: Minneapolis, MN 55411  
Contact Name: Mr. Ed Birkholz  
Contact Phone: (612) 349-7680  
Contact Fax: (612) 348-7600  
Latitude: 44 Deg 57 Min 53.0737 Sec  
Longitude: -93 Deg 14 Min 57.1663 Sec  
SIC Code: 4111  
SIC Code 2: Not reported  
NAICS: 485111  
Carbon Monoxide Tons/Yr: 0  
Nitrogen Oxides Tons/Yr: 1  
Lead Tons/Yr: 0  
Particulate Matter Tons/Yr: Not reported  
PM10 Tons/Yr: 0  
Sulfur Dioxide Tons/Yr: Not reported  
Volatile Organic Compounds Amount: 0  
Permip Program Type: Limits to Avoid Pt 70/Limits to Avoid NSR  
Action ID: 2  
Effective Start: 08/25/2011  
Expiration Date: Not reported  
REG PMT Option: Not reported  
Emissions Year: 2012

Facility ID: 05301207  
File Number: 4415  
Federal/State: S  
Mail Address: 560 6th Ave N  
Mail City,St,Zip: Minneapolis, MN 55411  
Contact Name: Mr. Ed Birkholz  
Contact Phone: (612) 349-7680  
Contact Fax: (612) 348-7600  
Latitude: 44 Deg 57 Min 53.0737 Sec  
Longitude: -93 Deg 14 Min 57.1663 Sec  
SIC Code: 4111

Map ID  
Direction  
Distance  
Elevation

MAP FINDINGS

Site

Database(s)

EDR ID Number  
EPA ID Number

**METRO TRANSIT - LIGHT RAIL O&M FACILITY (Continued)**

**S109276335**

SIC Code 2: Not reported  
NAICS: 485111  
Carbon Monoxide Tons/Yr: Not reported  
Nitrogen Oxides Tons/Yr: Not reported  
Lead Tons/Yr: Not reported  
Particulate Matter Tons/Yr: Not reported  
PM10 Tons/Yr: Not reported  
Sulfur Dioxide Tons/Yr: Not reported  
Volatile Organic Compounds Amount: Not reported  
Permip Program Type: Limits to Avoid Pt 70/Limits to Avoid NSR  
Action ID: 2  
Effective Start: 08/25/2011  
Expiration Date: Not reported  
REG PMT Option: Not reported  
Emissions Year: Not reported

WIMN:

Legislative District: 61A  
Status: Active  
Latitude: 44.96474269  
Longitude: -93.24921286  
Coordinate Collection Method: Digitized - Map Tool  
Activity: Multiple Activities  
MPCA Id: Multiple Activities  
Major Watershed: Mississippi River - Twin Cities

[Click here to access Minnesota Pollution Control Agency:](#)

**AI175**      **FAIRVIEW CENTRO DE SALVO**  
**NW**        **1915 CHICAGO AVE**  
**1/4-1/2**    **MINNEAPOLIS, MN 55404**  
**0.431 mi.**  
**2278 ft.**    **Site 2 of 4 in cluster AI**

**WIMN**    **S110431032**  
**N/A**

**Relative:**  
**Higher**

WIMN:

Legislative District: 62A  
Status: Inactive  
Latitude: 44.96352834  
Longitude: -93.26195620  
Coordinate Collection Method: Digitized - Map Tool  
Activity: Hazardous Waste, Small to Minimal QG  
MPCA Id: MNS000145284  
Major Watershed: Mississippi River - Twin Cities

**Actual:**  
**853 ft.**

[Click here to access Minnesota Pollution Control Agency:](#)

MAP FINDINGS

Map ID  
Direction  
Distance  
Elevation

Site

Database(s)

EDR ID Number  
EPA ID Number

**AJ176**  
West  
1/4-1/2  
0.438 mi.  
2315 ft.

**MINNESOTA EYE CONSULTANTS MINNEAPOLIS**  
**710 E 24TH ST STE 106**  
**MINNEAPOLIS, MN 55404**  
**Site 1 of 7 in cluster AJ**

**WIMN S110436727**  
**N/A**

**Relative:**  
**Higher**

WIMN:  
Legislative District: 62A  
Status: Active  
Latitude: 44.95948503  
Longitude: -93.26411797  
Coordinate Collection Method: Digitized - Map Tool  
Activity: Hazardous Waste, Small to Minimal QG  
MPCA Id: MNS000127001  
Major Watershed: Mississippi River - Twin Cities

**Actual:**  
**864 ft.**

[Click here to access Minnesota Pollution Control Agency:](#)

**AJ177**  
West  
1/4-1/2  
0.438 mi.  
2315 ft.

**RETINA CENTER PA**  
**710 E 24TH ST STE 304**  
**MINNEAPOLIS, MN 55404**  
**Site 2 of 7 in cluster AJ**

**WIMN S110439460**  
**N/A**

**Relative:**  
**Higher**

WIMN:  
Legislative District: 62A  
Status: Active  
Latitude: 44.95947982  
Longitude: -93.26413248  
Coordinate Collection Method: Digitized - Map Tool  
Activity: Hazardous Waste, Small to Minimal QG  
MPCA Id: MNS000148262  
Major Watershed: Mississippi River - Twin Cities

**Actual:**  
**864 ft.**

[Click here to access Minnesota Pollution Control Agency:](#)

**AJ178**  
West  
1/4-1/2  
0.438 mi.  
2315 ft.

**CONSULTING RADIOLOGISTS LTD**  
**710 E 24TH ST STE 700**  
**MINNEAPOLIS, MN 55404**  
**Site 3 of 7 in cluster AJ**

**RCRA NonGen / NLR 1004735640**  
**FINDS MNR000009332**  
**WIMN**

**Relative:**  
**Higher**

RCRA NonGen / NLR:  
Date form received by agency: 08/11/1995  
Facility name: CONSULTING RADIOLOGISTS LTD  
Facility address: 710 E 24TH ST STE 700  
MINNEAPOLIS, MN 554043840  
EPA ID: MNR000009332  
Contact: Not reported  
Contact address: Not reported  
Contact country: Not reported  
Contact telephone: Not reported  
Contact email: Not reported  
EPA Region: 05  
Classification: Non-Generator  
Description: Handler: Non-Generators do not presently generate hazardous waste

**Actual:**  
**864 ft.**

Map ID  
Direction  
Distance  
Elevation

MAP FINDINGS

Site

Database(s)

EDR ID Number  
EPA ID Number

**CONSULTING RADIOLOGISTS LTD (Continued)**

**1004735640**

Owner/Operator Summary:

Owner/operator name: CONSULTING RADIOLOGISTS LTD  
Owner/operator address: 710 E 24TH ST STE 700  
MINNEAPOLIS, MN 55404  
Owner/operator country: US  
Owner/operator telephone: NONE  
Legal status: Private  
Owner/Operator Type: Owner  
Owner/Op start date: 07/26/1999  
Owner/Op end date: 07/27/1999

Handler Activities Summary:

U.S. importer of hazardous waste: No  
Mixed waste (haz. and radioactive): No  
Recycler of hazardous waste: No  
Transporter of hazardous waste: No  
Treater, storer or disposer of HW: No  
Underground injection activity: No  
On-site burner exemption: No  
Furnace exemption: No  
Used oil fuel burner: No  
Used oil processor: No  
User oil refiner: No  
Used oil fuel marketer to burner: No  
Used oil Specification marketer: No  
Used oil transfer facility: No  
Used oil transporter: No

Hazardous Waste Summary:

Waste code: D011  
Waste name: SILVER

Violation Status: No violations found

FINDS:

Registry ID: 110009409229

Environmental Interest/Information System

RCRAInfo is a national information system that supports the Resource Conservation and Recovery Act (RCRA) program through the tracking of events and activities related to facilities that generate, transport, and treat, store, or dispose of hazardous waste. RCRAInfo allows RCRA program staff to track the notification, permit, compliance, and corrective action activities required under RCRA.

MN-DELTA (Minnesota - Permitting, Compliance, And Enforcement Information Management System) facilitates the issuance of permits and manages compliance.

WIMN:

Legislative District: 62A  
Status: Inactive  
Latitude: 44.95949018  
Longitude: -93.26411799

Map ID  
Direction  
Distance  
Elevation

MAP FINDINGS

Site

Database(s)

EDR ID Number  
EPA ID Number

**CONSULTING RADIOLOGISTS LTD (Continued)**

**1004735640**

Coordinate Collection Method: Digitized - Map Tool  
Activity: Hazardous Waste, Small to Minimal QG  
MPCA Id: MNR000009332  
Major Watershed: Mississippi River - Twin Cities

[Click here to access Minnesota Pollution Control Agency:](#)

**AJ179**  
**West**  
**1/4-1/2**  
**0.438 mi.**  
**2315 ft.**

**EYE CARE ASSOCIATES PA - 24TH ST**  
**710 E 24TH ST STE 201**  
**MINNEAPOLIS, MN 55404**

**WIMN S110431000**  
**N/A**

**Site 4 of 7 in cluster AJ**

**Relative:**  
**Higher**

WIMN:  
Legislative District: 62A  
Status: Active  
Latitude: 44.95949018  
Longitude: -93.26411799  
Coordinate Collection Method: Digitized - Map Tool  
Activity: Hazardous Waste, Small to Minimal QG  
MPCA Id: MNS000150565  
Major Watershed: Mississippi River - Twin Cities

**Actual:**  
**864 ft.**

[Click here to access Minnesota Pollution Control Agency:](#)

**AJ180**  
**West**  
**1/4-1/2**  
**0.438 mi.**  
**2315 ft.**

**U OF M CARDIAC CLINIC**  
**710 E 24TH ST STE 202**  
**MINNEAPOLIS, MN 55404**

**RCRA NonGen / NLR 1004735438**  
**FINDS MNR000006585**  
**WIMN**

**Site 5 of 7 in cluster AJ**

**Relative:**  
**Higher**

RCRA NonGen / NLR:  
Date form received by agency: 12/03/2001  
Facility name: U OF M CARDIAC CLINIC  
Facility address: 710 E 24TH ST STE 202  
MINNEAPOLIS, MN 554043810  
EPA ID: MNR000006585  
Mailing address: 501 23RD AVE SE  
MINNEAPOLIS, MN 55455  
Contact: Not reported  
Contact address: Not reported  
Contact country: Not reported  
Contact telephone: Not reported  
Contact email: Not reported  
EPA Region: 05  
Classification: Non-Generator  
Description: Handler: Non-Generators do not presently generate hazardous waste

**Actual:**  
**864 ft.**

Owner/Operator Summary:

Owner/operator name: U OF M CARDIAC CLINIC  
Owner/operator address: 710 E 24TH ST STE 202  
MINNEAPOLIS, MN 55404  
Owner/operator country: US  
Owner/operator telephone: NONE  
Legal status: Private

Map ID  
Direction  
Distance  
Elevation

MAP FINDINGS

Site

Database(s)

EDR ID Number  
EPA ID Number

**U OF M CARDIAC CLINIC (Continued)**

**1004735438**

Owner/Operator Type: Owner  
Owner/Op start date: 07/26/1999  
Owner/Op end date: 01/10/2002

Handler Activities Summary:

U.S. importer of hazardous waste: No  
Mixed waste (haz. and radioactive): No  
Recycler of hazardous waste: No  
Transporter of hazardous waste: No  
Treater, storer or disposer of HW: No  
Underground injection activity: No  
On-site burner exemption: No  
Furnace exemption: No  
Used oil fuel burner: No  
Used oil processor: No  
User oil refiner: No  
Used oil fuel marketer to burner: No  
Used oil Specification marketer: No  
Used oil transfer facility: No  
Used oil transporter: No

Historical Generators:

Date form received by agency: 12/03/2001  
Site name: U OF M CARDIAC CLINIC  
Classification: Not a generator, verified

Hazardous Waste Summary:

Waste code: D000  
Waste name: Not Defined

Waste code: D001  
Waste name: IGNITABLE HAZARDOUS WASTES ARE THOSE WASTES WHICH HAVE A FLASHPOINT OF LESS THAN 140 DEGREES FAHRENHEIT AS DETERMINED BY A PENSKY-MARTENS CLOSED CUP FLASH POINT TESTER. ANOTHER METHOD OF DETERMINING THE FLASH POINT OF A WASTE IS TO REVIEW THE MATERIAL SAFETY DATA SHEET, WHICH CAN BE OBTAINED FROM THE MANUFACTURER OR DISTRIBUTOR OF THE MATERIAL. LACQUER THINNER IS AN EXAMPLE OF A COMMONLY USED SOLVENT WHICH WOULD BE CONSIDERED AS IGNITABLE HAZARDOUS WASTE.

Waste code: D002  
Waste name: A WASTE WHICH HAS A PH OF LESS THAN 2 OR GREATER THAN 12.5 IS CONSIDERED TO BE A CORROSIVE HAZARDOUS WASTE. SODIUM HYDROXIDE, A CAUSTIC SOLUTION WITH A HIGH PH, IS OFTEN USED BY INDUSTRIES TO CLEAN OR DEGREASE PARTS. HYDROCHLORIC ACID, A SOLUTION WITH A LOW PH, IS USED BY MANY INDUSTRIES TO CLEAN METAL PARTS PRIOR TO PAINTING. WHEN THESE CAUSTIC OR ACID SOLUTIONS BECOME CONTAMINATED AND MUST BE DISPOSED, THE WASTE WOULD BE A CORROSIVE HAZARDOUS WASTE.

Waste code: D009  
Waste name: MERCURY

Waste code: D011  
Waste name: SILVER

Violation Status: No violations found

Map ID  
Direction  
Distance  
Elevation

MAP FINDINGS

Site

Database(s)

EDR ID Number  
EPA ID Number

**U OF M CARDIAC CLINIC (Continued)**

**1004735438**

FINDS:

Registry ID: 110003891281

Environmental Interest/Information System

RCRAInfo is a national information system that supports the Resource Conservation and Recovery Act (RCRA) program through the tracking of events and activities related to facilities that generate, transport, and treat, store, or dispose of hazardous waste. RCRAInfo allows RCRA program staff to track the notification, permit, compliance, and corrective action activities required under RCRA.

MN-DELTA (Minnesota - Permitting, Compliance, And Enforcement Information Management System) facilitates the issuance of permits and manages compliance.

WIMN:

Legislative District: 62A  
Status: Inactive  
Latitude: 44.95948501  
Longitude: -93.26412523  
Coordinate Collection Method: Digitized - Map Tool  
Activity: Hazardous Waste, Small to Minimal QG  
MPCA Id: MNR000006585  
Major Watershed: Mississippi River - Twin Cities

[Click here to access Minnesota Pollution Control Agency:](#)

**AJ181**  
**West**  
**1/4-1/2**  
**0.438 mi.**  
**2315 ft.**

**VITREORETINAL SURGERY - MINNEAPOLIS**  
**710 E 24TH ST STE 103**  
**MINNEAPOLIS, MN 55404**

**WIMN S110443774**  
**N/A**

**Site 6 of 7 in cluster AJ**

**Relative:**  
**Higher**

WIMN:

Legislative District: 62A  
Status: Active  
Latitude: 44.95948501  
Longitude: -93.26412523  
Coordinate Collection Method: Digitized - Map Tool  
Activity: Hazardous Waste, Small to Minimal QG  
MPCA Id: MNS000148577  
Major Watershed: Mississippi River - Twin Cities

**Actual:**  
**864 ft.**

[Click here to access Minnesota Pollution Control Agency:](#)

Map ID  
Direction  
Distance  
Elevation

MAP FINDINGS

Site

Database(s)

EDR ID Number  
EPA ID Number

AJ182  
West  
1/4-1/2  
0.438 mi.  
2315 ft.

MILDRED S HANSON MD PA  
710 E 24TH ST STE 403  
MINNEAPOLIS, MN 55404

Site 7 of 7 in cluster AJ

WIMN S110436614  
N/A

Relative:  
Higher

WIMN:

Legislative District: 62A  
Status: Active  
Latitude: 44.95949018  
Longitude: -93.26411799  
Coordinate Collection Method: Digitized - Map Tool  
Activity: Hazardous Waste, Small to Minimal QG  
MPCA Id: MNS000159608  
Major Watershed: Mississippi River - Twin Cities

[Click here to access Minnesota Pollution Control Agency:](#)

Legislative District: 62A  
Status: Active  
Latitude: 44.95948501  
Longitude: -93.26412523  
Coordinate Collection Method: Digitized - Map Tool  
Activity: Hazardous Waste, Small to Minimal QG  
MPCA Id: MNS000148544  
Major Watershed: Mississippi River - Twin Cities

[Click here to access Minnesota Pollution Control Agency:](#)

Legislative District: 62A  
Status: Active  
Latitude: 44.95949533  
Longitude: -93.26412528  
Coordinate Collection Method: Digitized - Map Tool  
Activity: Hazardous Waste, Small to Minimal QG  
MPCA Id: MNS000159251  
Major Watershed: Mississippi River - Twin Cities

[Click here to access Minnesota Pollution Control Agency:](#)

183  
SSE  
1/4-1/2  
0.442 mi.  
2334 ft.

FIRE STATION #5  
2700 BLOOMINGTON AVE S  
MINNEAPOLIS, MN 55407

UST U000886800  
WIMN N/A  
Financial Assurance

Relative:  
Higher

UST:

Tank:

MPCA Tank Number: F05  
Tank Registration Date: 05/19/1986 00:00:00  
Tank Storage Capacity: 2500  
Tank Dual Use: N  
**Tank Status: Active**  
Tank Stored Product: Fuel Oil  
Tank Construction Material: Bare/Paint/Asph Coat Steel  
Tank Cathodic Protection: None  
Piping Cathodic Protection: None  
Piping Material: Galvanized steel  
Second Contain Tank: Galvanized steel

Actual:  
869 ft.



Map ID  
Direction  
Distance  
Elevation

MAP FINDINGS

Site

Database(s)

EDR ID Number  
EPA ID Number

**FIRE STATION #5 (Continued)**

**U000886800**

Second Contain Pipe: Not reported  
Tank Dispenser: Suction  
Above/ Under Ground: Under Ground  
AST Base Material: Not reported  
Piping Material Description: Not reported  
Unregulated Tank Registration Date: Not reported  
Heating Product Flag: Yes  
Haz Waste Generator Id: Not reported  
Product Replaced Date: Not reported  
Sludge Disposal Facility: Not reported  
Comments: Not reported  
Date Added: 10/10/1999 10:56:58  
Date Last Updated: 01/07/2013 10:36:16  
Staff Id Who Did The Last Update: RSUCHAN  
In Compliance: No  
Serial Number: Not reported

Tank Action:

MPCA Tank Number: F05  
Above Or Underground: Under Ground  
Tank Action ID: 303769  
Contractor Number: Not reported  
Supervisor Number: Not reported  
Tank Action: Install Tank  
Action Date: 01/01/1962 00:00:00  
Action Date Unknown: Not reported  
Corrosion Expert Name: Not reported  
Lab Flag: Not reported  
Date Added: 05/05/2000 08:30:52  
Date Last Updated: 05/04/2002 07:45:16  
Staff Id Who Did The Last Update: TANKS

Tank Compartment:

MPCA Tank Number: F05  
Above Or Underground: Under Ground  
Compartment Number: 1  
Tank Stored Product Code: 13  
Tank Stored Product Desc: FUEL OIL  
Compartment Cap: 2500  
Heating: Yes  
Other Desc: Not reported  
Date Added: 10/10/1999 10:58:26  
Date Last Updated: 02/23/2011 10:51:57  
Staff Id Who Did The Last Update: BPALMQU

Tab site:

Program Interest Id: 191087  
Above Or Underground: Under Ground  
Facility Code: 12  
Indian Reservation: No  
UST Registration Date: 05/19/1986 00:00:00  
AST Registration Date: Not reported  
Date Added: 07/23/1992 19:11:05  
Date Last Updated: 05/23/2003 09:21:00  
Staff Id Who Did The Last Update: SYS  
Max Monthly Gallons: Not reported

Map ID  
Direction  
Distance  
Elevation

MAP FINDINGS

Site

Database(s)

EDR ID Number  
EPA ID Number

**FIRE STATION #5 (Continued)**

**U000886800**

Vapor Recovery Installed: Unknown  
Vapor Notify Required: Unknown

Lat Long:

Program Id: 191087  
Latlong ID: 0  
Latitude Degrees: Not reported  
Latitude Minutes: Not reported  
Latitude Seconds: Not reported  
Longitude Degrees: Not reported  
Longitude Minutes: Not reported  
Longitude Seconds: Not reported  
Collection Date: Not reported  
LatLong Description: Not reported  
TMSP Added: 02/17/2011 11:05:27  
Date Last Updated: 02/17/2011 11:05:27  
Staff Id Last Updated: BPALMQU  
Coord Source Type: Not reported  
Org Name Source: Not reported

Program Id: 191087  
Latlong ID: 138994  
Latitude Degrees: 44  
Latitude Minutes: 57  
Latitude Seconds: 12.76  
Longitude Degrees: -93  
Longitude Minutes: 15  
Longitude Seconds: 9.66  
Collection Date: 01/17/2013 14:36:01  
LatLong Description: Not reported  
TMSP Added: 03/19/2008 09:42:50  
Date Last Updated: 01/17/2013 14:36:01  
Staff Id Last Updated: MAPTOOL  
Coord Source Type: Not reported  
Org Name Source: Not reported

WIMN:

Legislative District: 62A  
Status: Active  
Latitude: 44.95354486  
Longitude: -93.25268574  
Coordinate Collection Method: Digitized - Map Tool  
Activity: Tank Site  
MPCA Id: 1563  
Major Watershed: Mississippi River - Twin Cities

[Click here to access Minnesota Pollution Control Agency:](#)

MN Financial Assurance 1:

PROGRAM ID: 191087  
Township Name: Not reported  
Region: 1  
Interest Type: Deleted Tank Site  
ADDR ID: 189969  
Interest Telephone: 6127292265  
Preferred ID: 1563

Map ID  
Direction  
Distance  
Elevation

MAP FINDINGS

Site

Database(s)

EDR ID Number  
EPA ID Number

**FIRE STATION #5 (Continued)**

**U000886800**

Interest Start Date: 07/23/1992  
Interest End Date: Not reported  
Activity Flag: Y  
TMSP Added: 07/23/1992  
TMSP Last Update: 08/28/2006 10:28:01  
Staff ID Last Update: RSUCHAN  
Source: TALES  
Source ID: 0  
Country Code: USA  
FOR State: Not reported  
FOR Zone: Not reported  
FIPS County Code: 053  
Comments: Not reported

PROGRAM ID: 191087  
Township Name: Fort Snelling  
Region: 1  
Interest Type: Tank site  
ADDR ID: 189969  
Interest Telephone: NO CORE PI PH.  
Preferred ID: 1563  
Interest Start Date: 07/23/1992  
Interest End Date: Not reported  
Activity Flag: Y  
TMSP Added: 08/28/2006  
TMSP Last Update: 08/28/2006 10:28:01  
Staff ID Last Update: RSUCHAN  
Source: CORE  
Source ID: 215002  
Country Code: USA  
FOR State: Not reported  
FOR Zone: Not reported  
FIPS County Code: 053  
Comments: Not reported

Latitude Longitude:  
Program Id: 191087  
Lat/Long ID: 0  
Latitude Degrees: Not reported  
Latitude Minutes: Not reported  
Latitude Seconds: Not reported  
Longitude Degrees: Not reported  
Longitude Minutes: Not reported  
Longitude Seconds: Not reported  
Collection Date: Not reported  
Lat/Long Description: Not reported  
TMSP Added: 02/17/2011 11:05:27  
TMSP Last Update: 02/17/2011 11:05:27  
Staff ID Last Update: BPALMQU  
Coord Source Type: Not reported  
Org Name Source: Not reported  
Coord Coll Meth: Not reported  
Map Scale Code: Not reported  
Source: TALES  
Site ID: 215002  
Spatial ID: 51372568

Map ID  
Direction  
Distance  
Elevation

MAP FINDINGS

Site

Database(s)

EDR ID Number  
EPA ID Number

**FIRE STATION #5 (Continued)**

**U000886800**

Program Id: 191087  
Lat/Long ID: 138994  
Latitude Degrees: 44  
Latitude Minutes: 57  
Latitude Seconds: 12.76  
Longitude Degrees: -93  
Longitude Minutes: 15  
Longitude Seconds: 9.66  
Collection Date: 01/17/2013 14:36:01  
Lat/Long Description: Not reported  
TMSP Added: 03/19/2008 09:42:50  
TMSP Last Update: 01/17/2013 14:36:01  
Staff ID Last Update: MAPTOOL  
Coord Source Type: Not reported  
Org Name Source: Not reported  
Coord Coll Meth: DM  
Map Scale Code: Not reported  
Source: CORE  
Site ID: 215002  
Spatial ID: 51372568

Tab Site:

Program Id: 191087  
Facility Code: 12  
Above or Under Code: 2  
Indian Reservation: N  
Ust Registration Date: 05/19/1986 00:00:00  
Ast Registration Date: Not reported  
TMSP Added: 07/23/1992 19:11:05  
TMSP Last Update: 05/23/2003 09:21:00  
Staff ID Last Update: SYS  
Max Monthly Gallons: Not reported  
Vapor Recovery Installed: U  
Vapor Notif Required: U

AK184  
ENE  
1/4-1/2  
0.444 mi.  
2342 ft.

**GRIGGS CONTRACTING INC**  
**2113 CEDAR AVE S**  
**MINNEAPOLIS, MN 55404**  
**Site 1 of 2 in cluster AK**

RCRA NonGen / NLR  
FINDS  
LUST  
UST  
SPILLS  
Financial Assurance  
WIMN  
**1000234606**  
**MND059666362**

Relative:  
Lower

Actual:  
841 ft.

RCRA NonGen / NLR:  
Date form received by agency: 02/01/1982  
Facility name: GRIGGS CONTRACTING INC  
Facility address: 2113 CEDAR AVE S  
MINNEAPOLIS, MN 554043102  
EPA ID: MND059666362  
Contact: Not reported  
Contact address: Not reported  
Not reported  
Contact country: Not reported  
Contact telephone: Not reported  
Contact email: Not reported  
EPA Region: 05

Map ID  
Direction  
Distance  
Elevation

MAP FINDINGS

Site

Database(s)

EDR ID Number  
EPA ID Number

**GRIGGS CONTRACTING INC (Continued)**

**1000234606**

Land type: Private  
Classification: Non-Generator  
Description: Handler: Non-Generators do not presently generate hazardous waste

Owner/Operator Summary:

Owner/operator name: NAME NOT REPORTED  
Owner/operator address: ADDRESS NOT REPORTED  
CITY NOT REPORTED, AK 99998  
Owner/operator country: Not reported  
Owner/operator telephone: (312) 555-1212  
Legal status: Private  
Owner/Operator Type: Operator  
Owner/Op start date: Not reported  
Owner/Op end date: Not reported

Owner/operator name: GRIGGS CONTRACTING INC  
Owner/operator address: 2113 CEDAR AVE S  
MINNEAPOLIS, MN 55404  
Owner/operator country: US  
Owner/operator telephone: NONE  
Legal status: Private  
Owner/Operator Type: Owner  
Owner/Op start date: 07/26/1999  
Owner/Op end date: 07/27/1999

Handler Activities Summary:

U.S. importer of hazardous waste: No  
Mixed waste (haz. and radioactive): No  
Recycler of hazardous waste: No  
Transporter of hazardous waste: No  
Treater, storer or disposer of HW: No  
Underground injection activity: No  
On-site burner exemption: No  
Furnace exemption: No  
Used oil fuel burner: No  
Used oil processor: No  
User oil refiner: No  
Used oil fuel marketer to burner: No  
Used oil Specification marketer: No  
Used oil transfer facility: No  
Used oil transporter: No

Hazardous Waste Summary:

Waste code: K052  
Waste name: TANK BOTTOMS (LEADED) FROM THE PETROLEUM REFINING INDUSTRY

Violation Status: No violations found

Evaluation Action Summary:

Evaluation date: 05/16/1985  
Evaluation: COMPLIANCE EVALUATION INSPECTION ON-SITE  
Area of violation: Not reported  
Date achieved compliance: Not reported  
Evaluation lead agency: State

Map ID  
Direction  
Distance  
Elevation

MAP FINDINGS

Site

Database(s)

EDR ID Number  
EPA ID Number

**GRIGGS CONTRACTING INC (Continued)**

**1000234606**

Evaluation date: 01/03/1983  
Evaluation: COMPLIANCE SCHEDULE EVALUATION  
Area of violation: Not reported  
Date achieved compliance: Not reported  
Evaluation lead agency: State

Evaluation date: 10/07/1982  
Evaluation: COMPLIANCE EVALUATION INSPECTION ON-SITE  
Area of violation: Not reported  
Date achieved compliance: Not reported  
Evaluation lead agency: State

**FINDS:**

Registry ID: 110003768977

**Environmental Interest/Information System**

RCRAInfo is a national information system that supports the Resource Conservation and Recovery Act (RCRA) program through the tracking of events and activities related to facilities that generate, transport, and treat, store, or dispose of hazardous waste. RCRAInfo allows RCRA program staff to track the notification, permit, compliance, and corrective action activities required under RCRA.

MN-DELTA (Minnesota - Permitting, Compliance, And Enforcement Information Management System) facilitates the issuance of permits and manages compliance.

**LUST:**

Leak ID: 2309  
MNPCA ID: 215118  
Site ID: 39732  
Source: CORE  
Interest Type: Leak Site  
Interest Phone: NO CORE PI PH.  
Interest Start Date: 02/19/1992 11:49:23  
Interest End Date: Not reported  
Release Discovered Date: Not reported  
Leak Reported Date: 02/07/1990  
Leak Site: Leak Site - Tank and Petroleum Contamination  
File Archive Box: 13  
File Archive Lot: 94/372  
Soil Digout Date: 02/07/1990  
Cubic Yards Excavated: 714  
Conditional Closure Date: Not reported  
**Complete Site Closure Date: 06/08/1990 00:00:00**  
Contaminated Soils Remaining: No  
Enforcement Action Begin Date: 03/28/1990  
Lust Trust Eligible: Yes  
Offsite Contamination: Unknown  
Reimbursement Awarded: No  
Std Letter Response Date: Not reported  
Surface Water Impact: Unknown  
Utility Project Flag: No  
TMSP Added: 12/04/1999 14:03:44  
TMSP Last Update: 10/10/2012 14:13:00

Map ID  
Direction  
Distance  
Elevation

MAP FINDINGS

Site

Database(s)

EDR ID Number  
EPA ID Number

**GRIGGS CONTRACTING INC (Continued)**

**1000234606**

Staff Id Last Update: JDIETZ  
Release From AST: No  
Release From UST: No  
Tank Registration Status Code: F  
VPIC Application Date: Not reported  
VPIC Acres: Not reported  
Addr Id: 49762  
Township Name: Not reported  
Active Flag: No  
Country Code: USA  
Foreign State: Not reported  
Foreign Zone: Not reported  
State County Code: MN  
Vapor Intrusion Checked Flag: Not reported  
Soil Gas Data Collected Flag: Not reported  
Soil Gas Action Level Flag: Not reported  
Sub Slab Sample Collected Flag: Not reported  
Indoor Air Collected Flag: Not reported  
Vapor Intrusion Action Flag: Not reported  
Vapor Intrusion Comments: Not reported  
Soil Gas Data Comments: Not reported  
Comments: Not reported

Leak GW Info:  
MN PCA ID: 215118  
Dw Supply Contam: Not reported  
Free Product Observed: Not reported  
Free Product Thickness: Not reported  
Ground Water Contam: No  
GW Cleanup Goal: 0  
Gw Exceeds Cleanup Goal: Not reported  
Cleanup Goal Achieved: Not reported  
Water Supply Exceeds Ral: Not reported  
Well Type Code: Not reported  
Impacted Aquifer Code: Not reported  
TMSP Added: 12/04/1999 14:07:28  
TMSP Last Update: 11/04/2003 12:57:06  
Staff Id Last Update: RSUCHAN  
Mtbe Present Now: Not reported  
Mtbe Present Historically: Not reported  
Mtbe High Ug Per Liter Char: Not reported  
Mtbe High Ug Per Liter Numb: Not reported  
Mtbe High Level Date: Not reported  
Free Product At Close: Not reported  
Staff Id Ass: Not reported  
PWS Well: Not reported  
Prot Flag: Not reported  
Sens Flag: Not reported

Leak Product Released:  
MN PCA ID: 215118  
Prod Released Sequence Id: 326989  
Leak Product: Fuel Oil 1 and 2  
Tmsp Added: 12/04/1999 14:04:42  
Tmsp Last\_updt: 05/04/2002 09:07:09  
Staff Id Last Updt: TANKS  
MN PCA ID: 215118  
Prod Released Sequence Id: 326705

Map ID  
Direction  
Distance  
Elevation

MAP FINDINGS

Site

Database(s)

EDR ID Number  
EPA ID Number

**GRIGGS CONTRACTING INC (Continued)**

**1000234606**

Leak Product: Diesel  
Tmsp Added: 12/04/1999 14:04:41  
Tmsp Last\_updt: 05/04/2002 09:07:09  
Staff Id Last Updt: TANKS  
MN PCA ID: 215118  
Prod Released Sequence Id: 326086  
Leak Product: Gasoline, Type Unknown  
Tmsp Added: 12/04/1999 14:04:40  
Tmsp Last\_updt: 05/04/2002 09:07:09  
Staff Id Last Updt: TANKS

UST:

Tank:

MPCA Tank Number: 001  
Tank Registration Date: 05/06/1986 00:00:00  
Tank Storage Capacity: 20000  
Tank Dual Use: N  
**Tank Status: Removed**  
Tank Stored Product: Fuel Oil  
Tank Construction Material: Bare/Paint/Asph Coat Steel  
Tank Cathodic Protection: None  
Piping Cathodic Protection: None  
Piping Material: Galvanized steel  
Second Contain Tank: Galvanized steel  
Second Contain Pipe: Not reported  
Tank Dispenser: Suction  
Above/ Under Ground: Under Ground  
AST Base Material: Not reported  
Piping Material Description: Not reported  
Unregulated Tank Registration Date: Not reported  
Heating Product Flag: Yes  
Haz Waste Generator Id: Not reported  
Product Replaced Date: Not reported  
Sludge Disposal Facility: Not reported  
Comments: Not reported  
Date Added: 10/10/1999 10:56:31  
Date Last Updated: 01/07/2013 10:36:36  
Staff Id Who Did The Last Update: RSUCHAN  
In Compliance: Yes  
Serial Number: Not reported

Tank Action:

MPCA Tank Number: 001  
Above Or Underground: Under Ground  
Tank Action ID: 283675  
Contractor Number: Not reported  
Supervisor Number: Not reported  
Tank Action: Install Tank  
Action Date: 04/30/1986 00:00:00  
Action Date Unknown: Not reported  
Corrosion Expert Name: Not reported  
Lab Flag: Not reported  
Date Added: 05/05/2000 08:30:13  
Date Last Updated: 05/04/2002 07:46:01  
Staff Id Who Did The Last Update: TANKS



Map ID  
Direction  
Distance  
Elevation

MAP FINDINGS

Site

Database(s)

EDR ID Number  
EPA ID Number

**GRIGGS CONTRACTING INC (Continued)**

**1000234606**

Tank Compartment:

MPCA Tank Number: 001  
Above Or Underground: Under Ground  
Compartment Number: 1  
Tank Stored Product Code: 13  
Tank Stored Product Desc: FUEL OIL  
Compartment Cap: 20000  
Heating: Unknown  
Other Desc: Not reported  
Date Added: 10/10/1999 10:58:00  
Date Last Updated: 05/04/2002 07:46:01  
Staff Id Who Did The Last Update: TANKS

Tank:

MPCA Tank Number: 002  
Tank Registration Date: 05/06/1986 00:00:00  
Tank Storage Capacity: 20000  
Tank Dual Use: N  
**Tank Status: Removed**  
Tank Stored Product: Fuel Oil  
Tank Construction Material: Bare/Paint/Asph Coat Steel  
Tank Cathodic Protection: None  
Piping Cathodic Protection: None  
Piping Material: Galvanized steel  
Second Contain Tank: Galvanized steel  
Second Contain Pipe: Not reported  
Tank Dispenser: Suction  
Above/ Under Ground: Under Ground  
AST Base Material: Not reported  
Piping Material Description: Not reported  
Unregulated Tank Registration Date: Not reported  
Heating Product Flag: Yes  
Haz Waste Generator Id: Not reported  
Product Replaced Date: Not reported  
Sludge Disposal Facility: Not reported  
Comments: Not reported  
Date Added: 10/10/1999 10:57:08  
Date Last Updated: 01/07/2013 10:36:36  
Staff Id Who Did The Last Update: RSUCHAN  
In Compliance: Yes  
Serial Number: Not reported

Tank Action:

MPCA Tank Number: 002  
Above Or Underground: Under Ground  
Tank Action ID: 316566  
Contractor Number: Not reported  
Supervisor Number: Not reported  
Tank Action: Install Tank  
Action Date: 05/01/1980 00:00:00  
Action Date Unknown: Not reported  
Corrosion Expert Name: Not reported  
Lab Flag: Not reported  
Date Added: 05/05/2000 08:30:13  
Date Last Updated: 05/04/2002 07:46:01  
Staff Id Who Did The Last Update: TANKS

Map ID  
Direction  
Distance  
Elevation

MAP FINDINGS

Site

Database(s)

EDR ID Number  
EPA ID Number

**GRIGGS CONTRACTING INC (Continued)**

**1000234606**

Tank Compartment:  
MPCA Tank Number: 002  
Above Or Underground: Under Ground  
Compartment Number: 1  
Tank Stored Product Code: 13  
Tank Stored Product Desc: FUEL OIL  
Compartment Cap: 20000  
Heating: Unknown  
Other Desc: Not reported  
Date Added: 10/10/1999 10:58:34  
Date Last Updated: 05/04/2002 07:46:01  
Staff Id Who Did The Last Update: TANKS

Tank:  
MPCA Tank Number: 003  
Tank Registration Date: 05/06/1986 00:00:00  
Tank Storage Capacity: 5000  
Tank Dual Use: N  
**Tank Status: Removed**  
Tank Stored Product: Gasoline  
Tank Construction Material: Bare/Paint/Asph Coat Steel  
Tank Cathodic Protection: None  
Piping Cathodic Protection: None  
Piping Material: Galvanized steel  
Second Contain Tank: Galvanized steel  
Second Contain Pipe: Not reported  
Tank Dispenser: Suction  
Above/ Under Ground: Under Ground  
AST Base Material: Not reported  
Piping Material Description: Not reported  
Unregulated Tank Registration Date: Not reported  
Heating Product Flag: Unknown  
Haz Waste Generator Id: Not reported  
Product Replaced Date: Not reported  
Sludge Disposal Facility: Not reported  
Comments: Not reported  
Date Added: 10/10/1999 10:56:23  
Date Last Updated: 01/07/2013 10:36:36  
Staff Id Who Did The Last Update: RSUCHAN  
In Compliance: No  
Serial Number: Not reported

Tank Action:  
MPCA Tank Number: 003  
Above Or Underground: Under Ground  
Tank Action ID: 276931  
Contractor Number: Not reported  
Supervisor Number: Not reported  
Tank Action: Install Tank  
Action Date: 02/25/1986 00:00:00  
Action Date Unknown: Not reported  
Corrosion Expert Name: Not reported  
Lab Flag: Not reported  
Date Added: 05/05/2000 08:30:13  
Date Last Updated: 05/04/2002 07:46:01  
Staff Id Who Did The Last Update: TANKS

Map ID  
Direction  
Distance  
Elevation

MAP FINDINGS

Site

Database(s)

EDR ID Number  
EPA ID Number

**GRIGGS CONTRACTING INC (Continued)**

**1000234606**

Tank Compartment:  
MPCA Tank Number: 003  
Above Or Underground: Under Ground  
Compartment Number: 1  
Tank Stored Product Code: 14  
Tank Stored Product Desc: GASOLINE  
Compartment Cap: 5000  
Heating: Unknown  
Other Desc: Not reported  
Date Added: 10/10/1999 10:57:53  
Date Last Updated: 05/04/2002 07:46:01  
Staff Id Who Did The Last Update: TANKS

Tank:  
MPCA Tank Number: 004  
Tank Registration Date: 05/06/1986 00:00:00  
Tank Storage Capacity: 1000  
Tank Dual Use: N  
**Tank Status: Removed**  
Tank Stored Product: Fuel Oil  
Tank Construction Material: Bare/Paint/Asph Coat Steel  
Tank Cathodic Protection: None  
Piping Cathodic Protection: None  
Piping Material: Galvanized steel  
Second Contain Tank: Galvanized steel  
Second Contain Pipe: Not reported  
Tank Dispenser: Suction  
Above/ Under Ground: Under Ground  
AST Base Material: Not reported  
Piping Material Description: Not reported  
Unregulated Tank Registration Date: Not reported  
Heating Product Flag: Yes  
Haz Waste Generator Id: Not reported  
Product Replaced Date: Not reported  
Sludge Disposal Facility: Not reported  
Comments: Not reported  
Date Added: 10/10/1999 10:56:53  
Date Last Updated: 01/07/2013 10:36:36  
Staff Id Who Did The Last Update: RSUCHAN  
In Compliance: Yes  
Serial Number: Not reported

Tank Action:  
MPCA Tank Number: 004  
Above Or Underground: Under Ground  
Tank Action ID: 303425  
Contractor Number: Not reported  
Supervisor Number: Not reported  
Tank Action: Install Tank  
Action Date: 03/01/1982 00:00:00  
Action Date Unknown: Not reported  
Corrosion Expert Name: Not reported  
Lab Flag: Not reported  
Date Added: 05/05/2000 08:30:13  
Date Last Updated: 05/04/2002 07:46:01  
Staff Id Who Did The Last Update: TANKS

Map ID  
Direction  
Distance  
Elevation

MAP FINDINGS

Site

Database(s)

EDR ID Number  
EPA ID Number

**GRIGGS CONTRACTING INC (Continued)**

**1000234606**

Tank Compartment:  
MPCA Tank Number: 004  
Above Or Underground: Under Ground  
Compartment Number: 1  
Tank Stored Product Code: 13  
Tank Stored Product Desc: FUEL OIL  
Compartment Cap: 1000  
Heating: Unknown  
Other Desc: Not reported  
Date Added: 10/10/1999 10:58:20  
Date Last Updated: 05/04/2002 07:46:01  
Staff Id Who Did The Last Update: TANKS

Tank:  
MPCA Tank Number: 005  
Tank Registration Date: 05/06/1986 00:00:00  
Tank Storage Capacity: 1000  
Tank Dual Use: N  
**Tank Status: Removed**  
Tank Stored Product: Fuel Oil  
Tank Construction Material: Bare/Paint/Asph Coat Steel  
Tank Cathodic Protection: None  
Piping Cathodic Protection: None  
Piping Material: Galvanized steel  
Second Contain Tank: Galvanized steel  
Second Contain Pipe: Not reported  
Tank Dispenser: Suction  
Above/ Under Ground: Under Ground  
AST Base Material: Not reported  
Piping Material Description: Not reported  
Unregulated Tank Registration Date: Not reported  
Heating Product Flag: Yes  
Haz Waste Generator Id: Not reported  
Product Replaced Date: Not reported  
Sludge Disposal Facility: Not reported  
Comments: Not reported  
Date Added: 10/10/1999 10:57:01  
Date Last Updated: 01/07/2013 10:36:36  
Staff Id Who Did The Last Update: RSUCHAN  
In Compliance: Yes  
Serial Number: Not reported

Tank Action:  
MPCA Tank Number: 005  
Above Or Underground: Under Ground  
Tank Action ID: 310011  
Contractor Number: Not reported  
Supervisor Number: Not reported  
Tank Action: Install Tank  
Action Date: 03/01/1982 00:00:00  
Action Date Unknown: Not reported  
Corrosion Expert Name: Not reported  
Lab Flag: Not reported  
Date Added: 05/05/2000 08:30:13  
Date Last Updated: 05/04/2002 07:46:01  
Staff Id Who Did The Last Update: TANKS

Map ID  
Direction  
Distance  
Elevation

MAP FINDINGS

Site

Database(s)

EDR ID Number  
EPA ID Number

**GRIGGS CONTRACTING INC (Continued)**

**1000234606**

Tank Compartment:

MPCA Tank Number: 005  
Above Or Underground: Under Ground  
Compartment Number: 1  
Tank Stored Product Code: 13  
Tank Stored Product Desc: FUEL OIL  
Compartment Cap: 1000  
Heating: Unknown  
Other Desc: Not reported  
Date Added: 10/10/1999 10:58:27  
Date Last Updated: 05/04/2002 07:46:01  
Staff Id Who Did The Last Update: TANKS

Tank:

MPCA Tank Number: 006  
Tank Registration Date: 05/06/1986 00:00:00  
Tank Storage Capacity: 2000  
Tank Dual Use: N  
**Tank Status: Removed**  
Tank Stored Product: Diesel  
Tank Construction Material: Bare/Paint/Asph Coat Steel  
Tank Cathodic Protection: None  
Piping Cathodic Protection: None  
Piping Material: Galvanized steel  
Second Contain Tank: Galvanized steel  
Second Contain Pipe: Not reported  
Tank Dispenser: Suction  
Above/ Under Ground: Under Ground  
AST Base Material: Not reported  
Piping Material Description: Not reported  
Unregulated Tank Registration Date: Not reported  
Heating Product Flag: Unknown  
Haz Waste Generator Id: Not reported  
Product Replaced Date: Not reported  
Sludge Disposal Facility: Not reported  
Comments: Not reported  
Date Added: 10/10/1999 10:56:53  
Date Last Updated: 01/07/2013 10:36:36  
Staff Id Who Did The Last Update: RSUCHAN  
In Compliance: No  
Serial Number: Not reported

Tank Action:

MPCA Tank Number: 006  
Above Or Underground: Under Ground  
Tank Action ID: 303426  
Contractor Number: Not reported  
Supervisor Number: Not reported  
Tank Action: Install Tank  
Action Date: 01/01/1931 00:00:00  
Action Date Unknown: Not reported  
Corrosion Expert Name: Not reported  
Lab Flag: Not reported  
Date Added: 05/05/2000 08:30:13  
Date Last Updated: 05/04/2002 07:46:01  
Staff Id Who Did The Last Update: TANKS

Map ID  
Direction  
Distance  
Elevation

MAP FINDINGS

Site

Database(s)

EDR ID Number  
EPA ID Number

**GRIGGS CONTRACTING INC (Continued)**

**1000234606**

Tank Compartment:  
MPCA Tank Number: 006  
Above Or Underground: Under Ground  
Compartment Number: 1  
Tank Stored Product Code: 10  
Tank Stored Product Desc: DIESEL  
Compartment Cap: 2000  
Heating: Unknown  
Other Desc: Not reported  
Date Added: 10/10/1999 10:58:20  
Date Last Updated: 05/04/2002 07:46:01  
Staff Id Who Did The Last Update: TANKS

Tab site:  
Program Interest Id: 191303  
Above Or Underground: Under Ground  
Facility Code: 9  
Indian Reservation: No  
UST Registration Date: 05/06/1986 00:00:00  
AST Registration Date: Not reported  
Date Added: 07/23/1992 19:11:05  
Date Last Updated: 05/23/2003 09:21:00  
Staff Id Who Did The Last Update: SYS  
Max Monthly Gallons: Not reported  
Vapor Recovery Installed: Unknown  
Vapor Notify Required: Unknown

Lat Long:  
Program Id: 191303  
Latlong ID: 43540  
Latitude Degrees: 44  
Latitude Minutes: 57  
Latitude Seconds: 40.31  
Longitude Degrees: -93  
Longitude Minutes: 14  
Longitude Seconds: 47.84  
Collection Date: 05/10/2013 09:22:33  
LatLong Description: Not reported  
TMSP Added: 08/28/2000 10:32:11  
Date Last Updated: 05/10/2013 09:22:33  
Staff Id Last Updated: MAPTOOL  
Coord Source Type: 2  
Org Name Source: MPCA

MN SPILL:  
Program Id: 171606  
Spill Date: Not reported  
Site ID: 0  
Public Safety Spill ID: Not reported  
Interest Type: Spill site  
Interest Phone: Not reported  
Preferred Id: 13193  
Interest Start Date: 03/21/1996  
Interest End Date: Not reported

Map ID  
Direction  
Distance  
Elevation

MAP FINDINGS

Site

Database(s)

EDR ID Number  
EPA ID Number

**GRIGGS CONTRACTING INC (Continued)**

1000234606

Active: Not reported  
Tmsp Added: 03/21/1996  
Tmsp Last Updt: 04/11/2007 08:22:51  
Staff Id Last Updt: RSUCHAN  
Foreign Zone: None  
**Spill Closure Desc: Not reported**  
Sp Rep Code: Not reported  
Report Taken By: 4108  
MPCA Project Manager: 2832  
MPCA Involvement: Not reported  
Spill Site Closure Date: 01/01/1996  
Spill Rep Desc: DAVE WALTERSON  
Spill Reported Date: 02/07/1990  
Init Cause Code: Not reported  
Init Cause Desc: UST  
Initial Source Code: Not reported  
Priority: 4  
Rep Phone: Not reported  
Rep Name: Not reported  
Rpt Taken By Duty Officer: Not reported  
Duty Officer Report No: Not reported  
Comments: PREVIOUSLY AN AST

Product:

Program ID: 171606  
Spill Incident Accuracy Id: Not reported  
Spill Product Code: Petroleum, Unspecified  
Spill Qty Units Code: Unknown  
Spill Incident Accuracy Code: Unknown  
Spill Released Qty: 0

MN Financial Assurance 1:

PROGRAM ID: 171606  
Township Name: Not reported  
Region: 1  
Interest Type: Spill site  
ADDR ID: 239991  
Interest Telephone: Not reported  
Preferred ID: 13193  
Interest Start Date: 03/21/1996  
Interest End Date: Not reported  
Activity Flag: Not reported  
TMSP Added: 03/21/1996  
TMSP Last Update: 05/04/2002 06:43:31  
Staff ID Last Update: TANKS  
Source: TALES  
Source ID: 0  
Country Code: USA  
FOR State: Not reported  
FOR Zone: None  
FIPS County Code: 053  
Comments: PREVIOUSLY AN AST

PROGRAM ID: 191303  
Township Name: Not reported  
Region: 1

Map ID  
Direction  
Distance  
Elevation

MAP FINDINGS

Site

Database(s)

EDR ID Number  
EPA ID Number

**GRIGGS CONTRACTING INC (Continued)**

**1000234606**

Interest Type: Tank site  
ADDR ID: 49762  
Interest Telephone: NO CORE PI PH.  
Preferred ID: 1786  
Interest Start Date: 07/23/1992  
Interest End Date: Not reported  
Activity Flag: N  
TMSP Added: 08/28/2006  
TMSP Last Update: 08/28/2006 12:41:32  
Staff ID Last Update: RSUCHAN  
Source: CORE  
Source ID: 39732  
Country Code: USA  
FOR State: Not reported  
FOR Zone: Not reported  
FIPS County Code: 053  
Comments: Not reported

PROGRAM ID: 191303  
Township Name: Not reported  
Region: 1  
Interest Type: Deleted Tank Site  
ADDR ID: 239991  
Interest Telephone: 6123394713  
Preferred ID: 1786  
Interest Start Date: 07/23/1992  
Interest End Date: Not reported  
Activity Flag: Not reported  
TMSP Added: 07/23/1992  
TMSP Last Update: 08/28/2006 12:41:32  
Staff ID Last Update: RSUCHAN  
Source: TALES  
Source ID: 0  
Country Code: USA  
FOR State: Not reported  
FOR Zone: None  
FIPS County Code: 053  
Comments: Not reported

PROGRAM ID: 215118  
Township Name: Not reported  
Region: 1  
Interest Type: Leak Site  
ADDR ID: 49762  
Interest Telephone: NO CORE PI PH.  
Preferred ID: 2309  
Interest Start Date: 02/19/1992  
Interest End Date: Not reported  
Activity Flag: N  
TMSP Added: 11/13/2006  
TMSP Last Update: 11/13/2006 08:31:50  
Staff ID Last Update: RSUCHAN  
Source: CORE  
Source ID: 39732  
Country Code: USA  
FOR State: Not reported  
FOR Zone: Not reported



Map ID  
Direction  
Distance  
Elevation

MAP FINDINGS

Site

Database(s)

EDR ID Number  
EPA ID Number

**GRIGGS CONTRACTING INC (Continued)**

**1000234606**

FIPS County Code: 053  
Comments: Not reported  
  
PROGRAM ID: 215118  
Township Name: Not reported  
Region: 1  
Interest Type: Deleted Leak Site  
ADDR ID: 239991  
Interest Telephone: 6123394713  
Preferred ID: 2309  
Interest Start Date: 02/19/1992  
Interest End Date: Not reported  
Activity Flag: Not reported  
TMSP Added: 12/04/1999  
TMSP Last Update: 11/13/2006 08:31:50  
Staff ID Last Update: RSUCHAN  
Source: TALES  
Source ID: 0  
Country Code: USA  
FOR State: Not reported  
FOR Zone: None  
FIPS County Code: 053  
Comments: Not reported

Latitude Longitude:  
Program Id: 215118  
Lat/Long ID: 1899  
Latitude Degrees: 44  
Latitude Minutes: 57  
Latitude Seconds: 38.8523  
Longitude Degrees: -93  
Longitude Minutes: 14  
Longitude Seconds: 46.5223  
Collection Date: Not reported  
Lat/Long Description: Site Center  
TMSP Added: 08/03/2004 12:34:05  
TMSP Last Update: 04/18/2008 08:29:59  
Staff ID Last Update: SCHILD  
Coord Source Type: Not reported  
Org Name Source: Not reported  
Coord Coll Meth: A1  
Map Scale Code: Not reported  
Source: TALES  
Site ID: 39732  
Spatial ID: 51737014

Program Id: 215118  
Lat/Long ID: 43540  
Latitude Degrees: 44  
Latitude Minutes: 57  
Latitude Seconds: 40.31  
Longitude Degrees: -93  
Longitude Minutes: 14  
Longitude Seconds: 47.84  
Collection Date: 05/10/2013 09:22:33  
Lat/Long Description: Not reported  
TMSP Added: 08/28/2000 10:32:11

Map ID  
Direction  
Distance  
Elevation

MAP FINDINGS

Site

Database(s)

EDR ID Number  
EPA ID Number

**GRIGGS CONTRACTING INC (Continued)**

**1000234606**

TMSP Last Update: 05/10/2013 09:22:33  
Staff ID Last Update: MAPTOOL  
Coord Source Type: 2  
Org Name Source: MPCA  
Coord Coll Meth: DM  
Map Scale Code: E  
Source: CORE  
Site ID: 39732  
Spatial ID: 51737014

Staff Name:

Program Id: 215118  
Staff Sequence ID: 14683  
Staff Type: Not reported  
Staff Name: Not reported  
TMSP Added: 12/04/1999 14:04:12  
TMSP Last Update: 01/20/2012 10:39:35  
Staff ID Last Update: RSUCHAN  
Last Name: Not reported  
First Name: Not reported  
Middle Initial: Not reported  
Functional Area Code: LPM  
Staff ID Number: 157

Program Id: 215118  
Staff Sequence ID: 10882  
Staff Type: Not reported  
Staff Name: Not reported  
TMSP Added: 12/04/1999 14:04:07  
TMSP Last Update: 01/20/2012 10:39:35  
Staff ID Last Update: RSUCHAN  
Last Name: Not reported  
First Name: Not reported  
Middle Initial: Not reported  
Functional Area Code: SPS  
Staff ID Number: 4108

Program Id: 215118  
Staff Sequence ID: 26672  
Staff Type: Not reported  
Staff Name: Not reported  
TMSP Added: 12/04/1999 14:04:23  
TMSP Last Update: 01/20/2012 10:39:37  
Staff ID Last Update: RSUCHAN  
Last Name: Not reported  
First Name: Not reported  
Middle Initial: Not reported  
Functional Area Code: HYD  
Staff ID Number: 4101

Latitude Longitude:

Program Id: 191303  
Lat/Long ID: 43540  
Latitude Degrees: 44

Map ID  
Direction  
Distance  
Elevation

MAP FINDINGS

Site

Database(s)

EDR ID Number  
EPA ID Number

**GRIGGS CONTRACTING INC (Continued)**

**1000234606**

Latitude Minutes: 57  
Latitude Seconds: 40.31  
Longitude Degrees: -93  
Longitude Minutes: 14  
Longitude Seconds: 47.84  
Collection Date: 05/10/2013 09:22:33  
Lat/Long Description: Not reported  
TMSP Added: 08/28/2000 10:32:11  
TMSP Last Update: 05/10/2013 09:22:33  
Staff ID Last Update: MAPTOOL  
Coord Source Type: 2  
Org Name Source: MPCA  
Coord Coll Meth: DM  
Map Scale Code: E  
Source: CORE  
Site ID: 39732  
Spatial ID: 51372957

Tab Site:

Program Id: 191303  
Facility Code: 9  
Above or Under Code: 2  
Indian Reservation: N  
Ust Registration Date: 05/06/1986 00:00:00  
Ast Registration Date: Not reported  
TMSP Added: 07/23/1992 19:11:05  
TMSP Last Update: 05/23/2003 09:21:00  
Staff ID Last Update: SYS  
Max Monthly Gallons: Not reported  
Vapor Recovery Installed: U  
Vapor Notif Required: U

WIMN:

Legislative District: 61A  
Status: Inactive  
Latitude: 44.96119820  
Longitude: -93.24662315  
Coordinate Collection Method: Digitized - Map Tool  
Activity: Multiple Activities  
MPCA Id: Multiple Activities  
Major Watershed: Mississippi River - Twin Cities

[Click here to access Minnesota Pollution Control Agency:](#)

AK185  
ENE  
1/4-1/2  
0.444 mi.  
2346 ft.

**DADSONS MACHINING INC**  
**2103 CEDAR AVE S**  
**MINNEAPOLIS, MN 55404**  
**Site 2 of 2 in cluster AK**

RCRA NonGen / NLR 1004737585  
FINDS MNR000052522  
WIMN

Relative:  
Lower

RCRA NonGen / NLR:  
Date form received by agency: 07/01/2004  
Facility name: DADSONS MACHINING INC  
Facility address: 2103 CEDAR AVE S  
MINNEAPOLIS, MN 55404  
EPA ID: MNR000052522

Actual:  
841 ft.

Map ID  
Direction  
Distance  
Elevation

MAP FINDINGS

Site

Database(s)

EDR ID Number  
EPA ID Number

**DADSONS MACHINING INC (Continued)**

**1004737585**

Mailing address: 1055 TOUCHSTONE DR  
HAMMOND, WI 54015  
Contact: GARY BAHR  
Contact address: 2103 CEDAR AVE S  
MINNEAPOLIS, MN 55404  
Contact country: US  
Contact telephone: (612) 452-1441  
Contact email: Not reported  
EPA Region: 05  
Classification: Non-Generator  
Description: Handler: Non-Generators do not presently generate hazardous waste

**Owner/Operator Summary:**

Owner/operator name: DADSONS MACHINING INC  
Owner/operator address: 1055 TOUCHSTONE DR  
HAMMOND, WI 54015  
Owner/operator country: US  
Owner/operator telephone: (612) 452-1441  
Legal status: Private  
Owner/Operator Type: Owner  
Owner/Op start date: 07/26/1999  
Owner/Op end date: 07/02/2004

**Handler Activities Summary:**

U.S. importer of hazardous waste: No  
Mixed waste (haz. and radioactive): No  
Recycler of hazardous waste: No  
Transporter of hazardous waste: No  
Treater, storer or disposer of HW: No  
Underground injection activity: No  
On-site burner exemption: No  
Furnace exemption: No  
Used oil fuel burner: No  
Used oil processor: No  
User oil refiner: No  
Used oil fuel marketer to burner: No  
Used oil Specification marketer: No  
Used oil transfer facility: No  
Used oil transporter: No

**Historical Generators:**

Date form received by agency: 07/21/1997  
Site name: DADSONS MACHINING INC  
Classification: Not a generator, verified

Violation Status: No violations found

**FINDS:**

Registry ID: 110003914417

**Environmental Interest/Information System**

RCRAInfo is a national information system that supports the Resource Conservation and Recovery Act (RCRA) program through the tracking of events and activities related to facilities that generate, transport, and treat, store, or dispose of hazardous waste. RCRAInfo allows RCRA

Map ID  
 Direction  
 Distance  
 Elevation

MAP FINDINGS

Site

Database(s)

EDR ID Number  
 EPA ID Number

**DADSONS MACHINING INC (Continued)**

**1004737585**

program staff to track the notification, permit, compliance, and corrective action activities required under RCRA.

MN-DELTA (Minnesota - Permitting, Compliance, And Enforcement Information Management System) facilitates the issuance of permits and manages compliance.

WIMN:

Legislative District: 61A  
 Status: Inactive  
 Latitude: 44.96182286  
 Longitude: -93.24680843  
 Coordinate Collection Method: Digitized - Map Tool  
 Activity: Hazardous Waste, Small to Minimal QG  
 MPCA Id: MNR000052522  
 Major Watershed: Mississippi River - Twin Cities

[Click here to access Minnesota Pollution Control Agency:](#)

AI186  
 NW  
 1/4-1/2  
 0.445 mi.  
 2348 ft.

**MULTI RESOURCE CENTERS INC**  
**1900 CHICAGO AVE S**  
**MINNEAPOLIS, MN 55404**

Site 3 of 4 in cluster AI

UST U000273030  
 WIMN N/A  
 Financial Assurance

Relative:  
 Higher

UST:

Actual:  
 853 ft.

Tank:

MPCA Tank Number: 001  
 Tank Registration Date: 04/25/1986 00:00:00  
 Tank Storage Capacity: 7500  
 Tank Dual Use: N  
**Tank Status: Removed**  
 Tank Stored Product: Fuel Oil  
 Tank Construction Material: Bare/Paint/Asph Coat Steel  
 Tank Cathodic Protection: Anode  
 Piping Cathodic Protection: None  
 Piping Material: Steel/Iron  
 Second Contain Tank: Steel/Iron  
 Second Contain Pipe: Not reported  
 Tank Dispenser: Gravity  
 Above/ Under Ground: Under Ground  
 AST Base Material: Not reported  
 Piping Material Description: Not reported  
 Unregulated Tank Registration Date: Not reported  
 Heating Product Flag: Yes  
 Haz Waste Generator Id: Not reported  
 Product Replaced Date: Not reported  
 Sludge Disposal Facility: Not reported  
 Comments: Not reported  
 Date Added: 10/10/1999 10:56:23  
 Date Last Updated: 01/07/2013 10:36:46  
 Staff Id Who Did The Last Update: RSUCHAN  
 In Compliance: Yes  
 Serial Number: Not reported

Tank Action:

Map ID  
Direction  
Distance  
Elevation

MAP FINDINGS

Site

Database(s)

EDR ID Number  
EPA ID Number

**MULTI RESOURCE CENTERS INC (Continued)**

**U000273030**

MPCA Tank Number: 001  
Above Or Underground: Under Ground  
Tank Action ID: 276966  
Contractor Number: Not reported  
Supervisor Number: Not reported  
Tank Action: Install Tank  
Action Date: 05/31/1960 00:00:00  
Action Date Unknown: Not reported  
Corrosion Expert Name: Not reported  
Lab Flag: Not reported  
Date Added: 05/05/2000 08:30:52  
Date Last Updated: 05/04/2002 07:46:23  
Staff Id Who Did The Last Update: TANKS

Tank Compartment:

MPCA Tank Number: 001  
Above Or Underground: Under Ground  
Compartment Number: 1  
Tank Stored Product Code: 13  
Tank Stored Product Desc: FUEL OIL  
Compartment Cap: 7500  
Heating: Yes  
Other Desc: Not reported  
Date Added: 10/10/1999 10:57:53  
Date Last Updated: 09/22/2003 09:29:16  
Staff Id Who Did The Last Update: JHENRY

Install Remove:

MPCA Tank Number: 001  
Number of Dispensers: Not reported  
Tank Construction Material Code: Not reported  
Piping Material: Not reported  
Piping Material Desc: Not reported  
Total Tank Capacity Quantity: 7500  
Staff Id Who Did The Last Update: JHENRY  
INSREM Product: Fuel Oil  
INSREM Product Description: Not reported  
INSREM Action ID: 882470  
INSREM Action: Remove Tank  
Action Completed Date: Not reported  
Date Added: 09/22/2003 09:29:57  
Date Last Updated: 09/22/2003 09:29:57

Tab site:

Program Interest Id: 191408  
Above Or Underground: Under Ground  
Facility Code: 19  
Indian Reservation: No  
UST Registration Date: 04/25/1986 00:00:00  
AST Registration Date: Not reported  
Date Added: 07/23/1992 19:11:05  
Date Last Updated: 05/23/2003 09:21:05  
Staff Id Who Did The Last Update: SYS  
Max Monthly Gallons: Not reported  
Vapor Recovery Installed: Unknown  
Vapor Notify Required: Unknown

Map ID  
Direction  
Distance  
Elevation

MAP FINDINGS

Site

Database(s)

EDR ID Number  
EPA ID Number

**MULTI RESOURCE CENTERS INC (Continued)**

**U000273030**

Lat Long:

Program Id: 191408  
Latlong ID: 168356  
Latitude Degrees: 44  
Latitude Minutes: 57  
Latitude Seconds: 50.29  
Longitude Degrees: -93  
Longitude Minutes: 15  
Longitude Seconds: 45.4  
Collection Date: 03/29/2010 17:52:55  
LatLong Description: Not reported  
TMSP Added: 03/29/2010 18:50:28  
Date Last Updated: 03/29/2010 18:50:28  
Staff Id Last Updated: MAPT\_NC  
Coord Source Type: Not reported  
Org Name Source: Not reported

WIMN:

Legislative District: 62A  
Status: Active  
Latitude: 44.96397126  
Longitude: -93.26261264  
Coordinate Collection Method: Address Matching House Number  
Activity: Tank Site  
MPCA Id: 1895  
Major Watershed: Mississippi River - Twin Cities

[Click here to access Minnesota Pollution Control Agency:](#)

MN Financial Assurance 1:

PROGRAM ID: 191408  
Township Name: Fort Snelling  
Region: 1  
Interest Type: Tank site  
ADDR ID: 179538  
Interest Telephone: NO CORE PI PH.  
Preferred ID: 1895  
Interest Start Date: 07/23/1992  
Interest End Date: Not reported  
Activity Flag: Y  
TMSP Added: 08/28/2006  
TMSP Last Update: 08/28/2006 12:41:35  
Staff ID Last Update: RSUCHAN  
Source: CORE  
Source ID: 215325  
Country Code: USA  
FOR State: Not reported  
FOR Zone: Not reported  
FIPS County Code: 053  
Comments: Not reported

PROGRAM ID: 191408  
Township Name: Not reported  
Region: 1  
Interest Type: Deleted Tank Site  
ADDR ID: 179538

Map ID  
Direction  
Distance  
Elevation

MAP FINDINGS

Site

Database(s)

EDR ID Number  
EPA ID Number

**MULTI RESOURCE CENTERS INC (Continued)**

**U000273030**

Interest Telephone: 6128712402  
Preferred ID: 1895  
Interest Start Date: 07/23/1992  
Interest End Date: Not reported  
Activity Flag: Y  
TMSP Added: 07/23/1992  
TMSP Last Update: 08/28/2006 12:41:35  
Staff ID Last Update: RSUCHAN  
Source: TALES  
Source ID: 0  
Country Code: USA  
FOR State: Not reported  
FOR Zone: Not reported  
FIPS County Code: 053  
Comments: Not reported

Latitude Longitude:

Program Id: 191408  
Lat/Long ID: 168356  
Latitude Degrees: 44  
Latitude Minutes: 57  
Latitude Seconds: 50.29  
Longitude Degrees: -93  
Longitude Minutes: 15  
Longitude Seconds: 45.4  
Collection Date: 03/29/2010 17:52:55  
Lat/Long Description: Not reported  
TMSP Added: 03/29/2010 18:50:28  
TMSP Last Update: 03/29/2010 18:50:28  
Staff ID Last Update: MAPT\_NC  
Coord Source Type: Not reported  
Org Name Source: Not reported  
Coord Coll Meth: A1  
Map Scale Code: Not reported  
Source: CORE  
Site ID: 215325  
Spatial ID: 51373098

Tab Site:

Program Id: 191408  
Facility Code: 19  
Above or Under Code: 2  
Indian Reservation: N  
Ust Registration Date: 04/25/1986 00:00:00  
Ast Registration Date: Not reported  
TMSP Added: 07/23/1992 19:11:05  
TMSP Last Update: 05/23/2003 09:21:05  
Staff ID Last Update: SYS  
Max Monthly Gallons: Not reported  
Vapor Recovery Installed: U  
Vapor Notif Required: U



Map ID  
 Direction  
 Distance  
 Elevation

MAP FINDINGS

Site

Database(s)

EDR ID Number  
 EPA ID Number

**AI187**      **RESOURCE INC**  
**NW**        **1900 CHICAGO AVE**  
**1/4-1/2**    **MINNEAPOLIS, MN 55404**  
**0.445 mi.**  
**2348 ft.**    **Site 4 of 4 in cluster AI**

**SPILLS**    **S110225117**  
**Financial Assurance**  
**WIMN**        **N/A**

**Relative:**  
**Higher**

MN SPILL:

**Actual:**  
**853 ft.**

Program Id: 60551470  
 Spill Date: 07/18/2011  
 Site ID: 0  
 Public Safety Spill ID: 33266  
 Interest Type: Spill site  
 Interest Phone: Not reported  
 Preferred Id: 81571  
 Interest Start Date: 07/20/2011  
 Interest End Date: Not reported  
 Active: Not reported  
 Tmsp Added: 07/20/2011  
 Tmsp Last Updt: 07/20/2011 16:46:52  
 Staff Id Last Updt: DFIER  
 Foreign Zone: Not reported  
**Spill Closure Desc: Nonsignificant, No Followup**  
 Sp Rep Code: Refer To GWSW  
 Report Taken By: 3236  
 MPCA Project Manager: 3236  
 MPCA Involvement: None  
 Spill Site Closure Date: 07/20/2011  
 Spill Rep Desc: Don Black  
 Spill Reported Date: 07/18/2011  
 Init Cause Code: Equipment Failure  
 Init Cause Desc: Not reported  
 Initial Source Code: 13  
 Priority: Not reported  
 Rep Phone: 8004518346  
 Rep Name: Don Black  
 Rpt Taken By Duty Officer: Not reported  
 Duty Officer Report No: 120560  
 Comments: Equipment failure of a vault transformer. Oil spill contained inside the vault. Crew is on site to repair transformer.

Affected Description:

Spill Inc. Affect Code: 17

Product:

Program ID: 60551470  
 Spill Incident Accuracy Id: Not reported  
 Spill Product Code: Mineral Oil  
 Spill Qty Units Code: Gallons  
 Spill Incident Accuracy Code: Estimated  
 Spill Released Qty: 10

MN Financial Assurance 1:

PROGRAM ID: 60551470  
 Township Name: Not reported  
 Region: 1  
 Interest Type: Spill site  
 ADDR ID: 60551471  
 Interest Telephone: Not reported  
 Preferred ID: 81571

Map ID  
Direction  
Distance  
Elevation

MAP FINDINGS

Site

Database(s)

EDR ID Number  
EPA ID Number

**RESOURCE INC (Continued)**

**S110225117**

Interest Start Date: 07/20/2011  
Interest End Date: Not reported  
Activity Flag: Not reported  
TMSP Added: 07/20/2011  
TMSP Last Update: 07/20/2011 16:46:52  
Staff ID Last Update: DFIER  
Source: TALES  
Source ID: 0  
Country Code: USA  
FOR State: Not reported  
FOR Zone: Not reported  
FIPS County Code: 053  
Comments: Equipment failure of a vault transformer. Oil spill contained inside the vault. Crew is on site to repair transformer.

WIMN:

Legislative District: 62A  
Status: Active  
Latitude: 44.96402926  
Longitude: -93.26289617  
Coordinate Collection Method: Digitized - Map Tool  
Activity: Hazardous Waste, Small to Minimal QG  
MPCA Id: MN0000448423  
Major Watershed: Mississippi River - Twin Cities

[Click here to access Minnesota Pollution Control Agency:](#)

**188**  
**ENE**  
**1/4-1/2**  
**0.453 mi.**  
**2390 ft.**

**CEDAR BOX COMPANY**  
**2012 CEDAR AVE S**  
**MINNEAPOLIS, MN 55404**

**WIMN S110185088**  
**N/A**

**Relative:**  
**Lower**

WIMN:

Legislative District: 61A  
Status: Inactive  
Latitude: 44.96200663  
Longitude: -93.24746790  
Coordinate Collection Method: Digitized - Map Tool  
Activity: Industrial Stormwater Permit  
MPCA Id: 006480560  
Major Watershed: Mississippi River - Twin Cities

**Actual:**  
**840 ft.**

[Click here to access Minnesota Pollution Control Agency:](#)

MAP FINDINGS

Map ID  
Direction  
Distance  
Elevation

Site

Database(s)

EDR ID Number  
EPA ID Number

**AL189**      **PARK AVENUE CENTER SITE 2**  
**West**      **2318 PARK AVE**  
**1/4-1/2**     **MINNEAPOLIS, MN 55404**  
**0.453 mi.**  
**2390 ft.**     **Site 1 of 2 in cluster AL**

**WIMN**    **S111411116**  
**N/A**

**Relative:**      WIMN:  
**Higher**        Legislative District:      62A  
                      Status:                      Active  
**Actual:**        Latitude:                    44.95982714  
**864 ft.**         Longitude:                  -93.26519532  
                      Coordinate Collection Method: Address Matching House Number  
                      Activity:                    Hazardous Waste, Small to Minimal QG  
                      MPCA Id:                  MNS000175414  
                      Major Watershed:        Mississippi River - Twin Cities

[Click here to access Minnesota Pollution Control Agency:](#)

**AL190**      **MEMORIAL BLOOD CENTER OF MINNEAPOLIS**  
**West**      **2304 PARK AVE**  
**1/4-1/2**     **MINNEAPOLIS, MN 55404**  
**0.453 mi.**  
**2391 ft.**     **Site 2 of 2 in cluster AL**

**LUST**      **S106552097**  
**Financial Assurance**    **N/A**  
**WIMN**

**Relative:**      LUST:  
**Higher**        Leak ID:                    12939  
                      MNPCA ID:                225315  
**Actual:**        Site ID:                    247360  
**863 ft.**         Source:                    CORE  
                      Interest Type:            Leak Site  
                      Interest Phone:         NO CORE PI PH.  
                      Interest Start Date:    09/21/1999 13:28:40  
                      Interest End Date:     Not reported  
                      Release Discovered Date: 09/07/1999  
                      Leak Reported Date:    09/07/1999  
                      Leak Site:                Leak Site - Tank and Petroleum Contamination  
                      File Archive Box:      Not reported  
                      File Archive Lot:      Not reported  
                      Soil Digout Date:      Not reported  
                      Cubic Yards Excavated: Not reported  
                      Conditional Closure Date: Not reported  
                      **Complete Site Closure Date: 06/29/2000 00:00:00**  
                      Contaminated Soils Remaining: Unknown  
                      Enforcement Action Begin Date: 09/15/1999  
                      Lust Trust Eligible:    No  
                      Offsite Contamination: Unknown  
                      Reimbursement Awarded: No  
                      Std Letter Response Date: 09/20/1999  
                      Surface Water Impact: Unknown  
                      Utility Project Flag:    No  
                      TMSP Added:            12/04/1999 14:03:53  
                      TMSP Last Update:    03/10/2003 12:55:32  
                      Staff Id Last Update:   AMUSCH  
                      Release From AST:     No  
                      Release From UST:     No  
                      Tank Registration Status Code: U  
                      VPIC Application Date: Not reported  
                      VPIC Acres:             Not reported  
                      Addr Id:                 50926  
                      Township Name:        Fort Snelling

Map ID  
Direction  
Distance  
Elevation

MAP FINDINGS

Site

Database(s)

EDR ID Number  
EPA ID Number

**MEMORIAL BLOOD CENTER OF MINNEAPOLIS (Continued)**

**S106552097**

Active Flag: No  
Country Code: USA  
Foreign State: Not reported  
Foreign Zone: Not reported  
State County Code: MN  
Vapor Intrusion Checked Flag: Not reported  
Soil Gas Data Collected Flag: Not reported  
Soil Gas Action Level Flag: Not reported  
Sub Slab Sample Collected Flag: Not reported  
Indoor Air Collected Flag: Not reported  
Vapor Intrusion Action Flag: Not reported  
Vapor Intrusion Comments: Not reported  
Soil Gas Data Comments: Not reported  
Comments: closed 06/29/2000

Leak GW Info:  
MN PCA ID: 225315  
Dw Supply Contam: Not reported  
Free Product Observed: Not reported  
Free Product Thickness: Not reported  
Ground Water Contam: No  
GW Cleanup Goal: 0  
Gw Exceeds Cleanup Goal: Not reported  
Cleanup Goal Achieved: Not reported  
Water Supply Exceeds Ral: Not reported  
Well Type Code: Not reported  
Impacted Aquifer Code: Not reported  
TMSP Added: 12/04/1999 14:07:36  
TMSP Last Update: 11/04/2003 12:57:09  
Staff Id Last Update: RSUCHAN  
Mtbe Present Now: Not reported  
Mtbe Present Historically: Not reported  
Mtbe High Ug Per Liter Char: Not reported  
Mtbe High Ug Per Liter Numb: Not reported  
Mtbe High Level Date: Not reported  
Free Product At Close: Not reported  
Staff Id Ass: Not reported  
PWS Well: Not reported  
Prot Flag: Not reported  
Sens Flag: Not reported

Leak Product Released:  
MN PCA ID: 225315  
Prod Released Sequence Id: 33897  
Leak Product: Diesel  
Tmsp Added: 03/10/2003 12:55:20  
Tmsp Last\_updt: 03/10/2003 12:55:20  
Staff Id Last Updt: AMUSCH

MN Financial Assurance 1:  
PROGRAM ID: 225315  
Township Name: Fort Snelling  
Region: 1  
Interest Type: Leak Site  
ADDR ID: 50926  
Interest Telephone: NO CORE PI PH.  
Preferred ID: 12939  
Interest Start Date: 09/21/1999

Map ID  
Direction  
Distance  
Elevation

MAP FINDINGS

Site

Database(s)

EDR ID Number  
EPA ID Number

**MEMORIAL BLOOD CENTER OF MINNEAPOLIS (Continued)**

**S106552097**

Interest End Date: Not reported  
Activity Flag: N  
TMSP Added: 12/01/2006  
TMSP Last Update: 10/01/2008 15:04:56  
Staff ID Last Update: MKIMLIN  
Source: CORE  
Source ID: 247360  
Country Code: USA  
FOR State: Not reported  
FOR Zone: Not reported  
FIPS County Code: 053  
Comments: closed 06/29/2000

PROGRAM ID: 225315  
Township Name: Not reported  
Region: 1  
Interest Type: Deleted Leak Site  
ADDR ID: 272283  
Interest Telephone: Not reported  
Preferred ID: 12939  
Interest Start Date: 09/21/1999  
Interest End Date: Not reported  
Activity Flag: Not reported  
TMSP Added: 12/04/1999  
TMSP Last Update: 12/01/2006 07:17:01  
Staff ID Last Update: RSUCHAN  
Source: TALES  
Source ID: 0  
Country Code: USA  
FOR State: Not reported  
FOR Zone: None  
FIPS County Code: 053  
Comments: closed 06/29/2000

Latitude Longitude:  
Program Id: 225315  
Lat/Long ID: 10866  
Latitude Degrees: 44  
Latitude Minutes: 57  
Latitude Seconds: 36.0627  
Longitude Degrees: -93  
Longitude Minutes: 15  
Longitude Seconds: 54.4643  
Collection Date: Not reported  
Lat/Long Description: Not reported  
TMSP Added: 08/03/2004 12:34:14  
TMSP Last Update: 05/03/2007 08:50:56  
Staff ID Last Update: RSUCHAN  
Coord Source Type: Not reported  
Org Name Source: Not reported  
Coord Coll Meth: IU  
Map Scale Code: Not reported  
Source: TALES  
Site ID: 247360  
Spatial ID: 51841975  
  
Program Id: 225315

Map ID  
Direction  
Distance  
Elevation

MAP FINDINGS

Site

Database(s)

EDR ID Number  
EPA ID Number

**MEMORIAL BLOOD CENTER OF MINNEAPOLIS (Continued)**

**S106552097**

Lat/Long ID: 133722  
Latitude Degrees: 44  
Latitude Minutes: 57  
Latitude Seconds: 35.8  
Longitude Degrees: -93  
Longitude Minutes: 15  
Longitude Seconds: 54.69  
Collection Date: 03/30/2010 19:00:17  
Lat/Long Description: Not reported  
TMSP Added: 12/01/2006 07:17:11  
TMSP Last Update: 03/30/2010 19:28:52  
Staff ID Last Update: MAPT\_NC  
Coord Source Type: Not reported  
Org Name Source: Not reported  
Coord Coll Meth: A1  
Map Scale Code: Not reported  
Source: CORE  
Site ID: 247360  
Spatial ID: 51841975

Staff Name:

Program Id: 225315  
Staff Sequence ID: 24335  
Staff Type: Not reported  
Staff Name: Not reported  
TMSP Added: 12/04/1999 14:04:21  
TMSP Last Update: 01/20/2012 10:39:36  
Staff ID Last Update: RSUCHAN  
Last Name: Not reported  
First Name: Not reported  
Middle Initial: Not reported  
Functional Area Code: LPM  
Staff ID Number: 3176

Program Id: 225315  
Staff Sequence ID: 9032  
Staff Type: Not reported  
Staff Name: Not reported  
TMSP Added: 12/04/1999 14:04:05  
TMSP Last Update: 01/20/2012 10:39:37  
Staff ID Last Update: RSUCHAN  
Last Name: Not reported  
First Name: Not reported  
Middle Initial: Not reported  
Functional Area Code: RRS  
Staff ID Number: 3433

WIMN:

Legislative District: 62A  
Status: Inactive  
Latitude: 44.95994630  
Longitude: -93.26519419  
Coordinate Collection Method: Address Matching House Number  
Activity: Hazardous Waste, Small to Minimal QG  
MPCA Id: MND981098957

Map ID  
 Direction  
 Distance  
 Elevation

MAP FINDINGS

Site

Database(s)

EDR ID Number  
 EPA ID Number

**MEMORIAL BLOOD CENTER OF MINNEAPOLIS (Continued)**

**S106552097**

Major Watershed: Mississippi River - Twin Cities

[Click here to access Minnesota Pollution Control Agency:](#)

Legislative District: 62A  
 Status: Inactive  
 Latitude: 44.95994630  
 Longitude: -93.26519419  
 Coordinate Collection Method: Address Matching House Number  
 Activity: Leak Site  
 MPCA Id: 12939  
 Major Watershed: Mississippi River - Twin Cities

[Click here to access Minnesota Pollution Control Agency:](#)

**AM191**  
**West**  
**1/4-1/2**  
**0.455 mi.**  
**2405 ft.**

**ALLINA-PHILLIPS EYE INSTITUTE**  
**2215 PARK AVE S**  
**MINNEAPOLIS, MN 55404**  
**Site 1 of 2 in cluster AM**

**MN LS**  
**LUST**  
**MANIFEST**  
**SPILLS**  
**WIMN**  
**Financial Assurance**

**S106901114**  
**N/A**

**Relative:**  
**Higher**

**Actual:**  
**863 ft.**

MN LS:  
 Link ID: 758  
 EPA ID: Not reported  
 MPCA ID: Not reported  
 Method: I1  
 CERCLIS: No  
 National Priorities List: No  
 PLP: No  
 Voluntary Cleanup & Investigation: No  
 RCRA Treatment Storage & Disposal: No  
 RCRA Generator: No  
 Solid Waste Permit: No  
 Dumps: Yes  
 No Further Remedial Action Planned: No  
 Delisted From PLP By MPCA: No  
 LCP: No  
 Brownfield: No  
 Entity Type: UNPERMDUMP

LUST:  
 Leak ID: 3189  
 MNPCA ID: 215967  
 Site ID: 40959  
 Source: CORE  
 Interest Type: Leak Site  
 Interest Phone: NO CORE PI PH.  
 Interest Start Date: 03/04/1993 16:03:35  
 Interest End Date: Not reported  
 Release Discovered Date: 09/04/1990  
 Leak Reported Date: 09/05/1990  
 Leak Site: Leak Site - Tank and Petroleum Contamination  
 File Archive Box: 13  
 File Archive Lot: 95/128  
 Soil Digout Date: 09/05/1990  
 Cubic Yards Excavated: 338

Map ID  
Direction  
Distance  
Elevation

MAP FINDINGS

Site

Database(s)

EDR ID Number  
EPA ID Number

**ALLINA-PHILLIPS EYE INSTITUTE (Continued)**

**S106901114**

Conditional Closure Date: Not reported  
**Complete Site Closure Date: 11/07/1991 00:00:00**  
Contaminated Soils Remaining: Yes  
Enforcement Action Begin Date: 09/07/1990  
Lust Trust Eligible: No  
Offsite Contamination: Unknown  
Reimbursement Awarded: No  
Std Letter Response Date: Not reported  
Surface Water Impact: Unknown  
Utility Project Flag: No  
TMSP Added: 12/04/1999 14:03:45  
TMSP Last Update: 11/07/2006 15:43:37  
Staff Id Last Update: JDIETZ  
Release From AST: No  
Release From UST: Yes  
Tank Registration Status Code: S  
VPIC Application Date: Not reported  
VPIC Acres: Not reported  
Addr Id: 50989  
Township Name: Not reported  
Active Flag: Yes  
Country Code: USA  
Foreign State: Not reported  
Foreign Zone: Not reported  
State County Code: MN  
Vapor Intrusion Checked Flag: Not reported  
Soil Gas Data Collected Flag: Not reported  
Soil Gas Action Level Flag: Not reported  
Sub Slab Sample Collected Flag: Not reported  
Indoor Air Collected Flag: Not reported  
Vapor Intrusion Action Flag: Not reported  
Vapor Intrusion Comments: Not reported  
Soil Gas Data Comments: Not reported  
Comments: Not reported

Leak GW Info:  
MN PCA ID: 215967  
Dw Supply Contam: Not reported  
Free Product Observed: Not reported  
Free Product Thickness: Not reported  
Ground Water Contam: No  
GW Cleanup Goal: 0  
Gw Exceeds Cleanup Goal: Not reported  
Cleanup Goal Achieved: Not reported  
Water Supply Exceeds Ral: Not reported  
Well Type Code: Not reported  
Impacted Aquifer Code: Not reported  
TMSP Added: 12/04/1999 14:07:29  
TMSP Last Update: 11/04/2003 12:57:06  
Staff Id Last Update: RSUCHAN  
Mtbe Present Now: Not reported  
Mtbe Present Historically: Not reported  
Mtbe High Ug Per Liter Char: Not reported  
Mtbe High Ug Per Liter Numb: Not reported  
Mtbe High Level Date: Not reported  
Free Product At Close: Not reported  
Staff Id Ass: Not reported  
PWS Well: Not reported



Map ID  
Direction  
Distance  
Elevation

MAP FINDINGS

Site

Database(s)

EDR ID Number  
EPA ID Number

**ALLINA-PHILLIPS EYE INSTITUTE (Continued)**

**S106901114**

Prot Flag: Not reported  
Sens Flag: Not reported  
Leak Product Released:  
MN PCA ID: 215967  
Prod Released Sequence Id: 326236  
Leak Product: Fuel Oil 4 and 6  
Tmsp Added: 12/04/1999 14:04:40  
Tmsp Last\_updt: 05/04/2002 09:10:15  
Staff Id Last Updt: TANKS

MANIFEST:  
Year: 2012  
Waste activity: Generation, SQG  
Preferred id: MND982612939  
Region desc: Metro Region  
NAICS code: 62211  
SIC code: 8062  
Mail address: 2215 Park Ave S  
Mail city: Minneapolis, MN 55404  
Contact: Craig Bodin  
Phone: (612)775-8734

Manifest Shipped:  
Year: 2012  
Generator id: MND982612939  
Waste activity: Generation, SQG  
Waste activity code: G4  
Generator name: Phillips Eye Institute  
City name: Minneapolis  
County name: Hennepin  
Manifest id: 000694645VES  
GNRT ship date: 11/28/2012  
GEN copy date: 12/03/2012  
TSD copy date: 12/14/2012  
SIG flag: Not reported  
Row id: Not reported  
Shipping Name: COCAINE SOL.  
Total qty lbs: 5  
Waste Code: MN01  
Discrepancy Flag: Not reported  
TSD id: ILD098642424  
TSD name: Trade Waste Incinerator Inc  
State Code: MN  
Region: Metro Region  
NAICS: 62211  
Data invalid flag: Not reported

Year: 2012  
Generator id: MND982612939  
Waste activity: Generation, SQG  
Waste activity code: G4  
Generator name: Phillips Eye Institute  
City name: Minneapolis  
County name: Hennepin  
Manifest id: 005577014FLE  
GNRT ship date: 11/29/2012  
GEN copy date: 12/05/2012

Map ID  
Direction  
Distance  
Elevation

MAP FINDINGS

Site

Database(s)

EDR ID Number  
EPA ID Number

**ALLINA-PHILLIPS EYE INSTITUTE (Continued)**

**S106901114**

TSD copy date: 01/18/2013  
SIG flag: Not reported  
Row id: Not reported  
Shipping Name: ALCOHOLS, CRESOLS  
Total qty lbs: 175  
Waste Code: D001, D007, D011, D024, D026, MN01  
Discrepancy Flag: Not reported  
TSD id: TXD000838896  
TSD name: Veolia ES Technical Solutions LLC - TX  
State Code: MN  
Region: Metro Region  
NAICS: 62211  
Data invalid flag: Not reported

Year: 2012  
Generator id: MND982612939  
Waste activity: Generation, SQG  
Waste activity code: G4  
Generator name: Phillips Eye Institute  
City name: Minneapolis  
County name: Hennepin  
Manifest id: 005580954FLE  
GNRT ship date: 08/17/2012  
GEN copy date: 08/23/2012  
TSD copy date: 10/31/2012  
SIG flag: Not reported  
Row id: Not reported  
Shipping Name: ALCOHOLS CRESOLS  
Total qty lbs: 75  
Waste Code: D001, D010, D024, D026, MN01, U058  
Discrepancy Flag: Not reported  
TSD id: TXD000838896  
TSD name: Veolia ES Technical Solutions LLC - TX  
State Code: MN  
Region: Metro Region  
NAICS: 62211  
Data invalid flag: Not reported

Year: 2012  
Generator id: MND982612939  
Waste activity: Generation, SQG  
Waste activity code: G4  
Generator name: Phillips Eye Institute  
City name: Minneapolis  
County name: Hennepin  
Manifest id: 009511807JJK  
GNRT ship date: 03/08/2012  
GEN copy date: 03/14/2012  
TSD copy date: 04/05/2012  
SIG flag: Not reported  
Row id: Not reported  
Shipping Name: RQ HAZ WAS SOL  
Total qty lbs: 10  
Waste Code: D008  
Discrepancy Flag: Not reported  
TSD id: IND000646943  
TSD name: Pollution Control Industries Of Indiana

Map ID  
Direction  
Distance  
Elevation

MAP FINDINGS

Site

Database(s)

EDR ID Number  
EPA ID Number

**ALLINA-PHILLIPS EYE INSTITUTE (Continued)**

**S106901114**

State Code: MN  
Region: Metro Region  
NAICS: 62211  
Data invalid flag: Not reported

Year: 2012  
Generator id: MND982612939  
Waste activity: Generation, SQG  
Waste activity code: G4  
Generator name: Phillips Eye Institute  
City name: Minneapolis  
County name: Hennepin  
Manifest id: 009511996JJK  
GNRT ship date: 03/22/2012  
GEN copy date: 03/28/2012  
TSD copy date: 04/20/2012  
SIG flag: Not reported  
Row id: Not reported  
Shipping Name: FLAM LIQ  
Total qty lbs: 50  
Waste Code: D001  
Discrepancy Flag: Not reported  
TSD id: IND000646943  
TSD name: Pollution Control Industries Of Indiana  
State Code: MN  
Region: Metro Region  
NAICS: 62211  
Data invalid flag: Not reported

[Click this hyperlink](#) while viewing on your computer to access  
12 additional MN MANIFEST: record(s) in the EDR Site Report.

Year: 2011  
Waste activity: Generation, SQG  
Preferred id: MND982612939  
Region desc: Metro Region  
NAICS code: 62211  
SIC code: 8062  
Mail address: 2215 Park Ave S  
Mail city: Minneapolis, MN 55404  
Contact: Craig Bodin  
Phone: (612)775-8734

Manifest Shipped:  
Year: 2011  
Generator id: MND982612939  
Waste activity: Generation, SQG  
Waste activity code: G4  
Generator name: Phillips Eye Institute  
City name: Minneapolis  
County name: Hennepin  
Manifest id: 000493532VES  
GNRT ship date: 03/25/2011  
GEN copy date: 03/31/2011  
TSD copy date: 04/11/2011  
SIG flag: Not reported  
Row id: Not reported

Map ID  
Direction  
Distance  
Elevation

MAP FINDINGS

Site

Database(s)

EDR ID Number  
EPA ID Number

**ALLINA-PHILLIPS EYE INSTITUTE (Continued)**

**S106901114**

Shipping Name: COCAINE MORPHINE  
Total qty lbs: 10  
Waste Code: MN01  
Discrepancy Flag: Not reported  
TSD id: ILD098642424  
TSD name: Trade Waste Incinerator Inc  
State Code: MN  
Region: Metro Region  
NAICS: 62211  
Data invalid flag: Not reported

Year: 2011  
Generator id: MND982612939  
Waste activity: Generation, SQG  
Waste activity code: G4  
Generator name: Phillips Eye Institute  
City name: Minneapolis  
County name: Hennepin  
Manifest id: 006967107JJK  
GNRT ship date: 05/19/2011  
GEN copy date: 05/23/2011  
TSD copy date: 06/20/2011  
SIG flag: Not reported  
Row id: Not reported  
Shipping Name: RQ HAZ WAS SOL  
Total qty lbs: 25  
Waste Code: D008  
Discrepancy Flag: Not reported  
TSD id: IND000646943  
TSD name: Pollution Control Industries Of Indiana  
State Code: MN  
Region: Metro Region  
NAICS: 62211  
Data invalid flag: Not reported

Year: 2011  
Generator id: MND982612939  
Waste activity: Generation, SQG  
Waste activity code: G4  
Generator name: Phillips Eye Institute  
City name: Minneapolis  
County name: Hennepin  
Manifest id: 009013167JJK  
GNRT ship date: 08/25/2011  
GEN copy date: 09/02/2011  
TSD copy date: 09/16/2011  
SIG flag: Not reported  
Row id: Not reported  
Shipping Name: RQ HAZ WAS SOL  
Total qty lbs: 10  
Waste Code: D008  
Discrepancy Flag: Not reported  
TSD id: IND000646943  
TSD name: Pollution Control Industries Of Indiana  
State Code: MN  
Region: Metro Region  
NAICS: 62211

Map ID  
Direction  
Distance  
Elevation

MAP FINDINGS

Site

Database(s)

EDR ID Number  
EPA ID Number

**ALLINA-PHILLIPS EYE INSTITUTE (Continued)**

**S106901114**

Data invalid flag: Not reported

Year: 2011  
Generator id: MND982612939  
Waste activity: Generation, SQG  
Waste activity code: G4  
Generator name: Phillips Eye Institute  
City name: Minneapolis  
County name: Hennepin  
Manifest id: 009016015JJK  
GNRT ship date: 06/30/2011  
GEN copy date: 07/05/2011  
TSD copy date: 07/29/2011  
SIG flag: Not reported  
Row id: Not reported  
Shipping Name: LEAD  
Total qty lbs: 20  
Waste Code: D008  
Discrepancy Flag: Not reported  
TSD id: IND000646943  
TSD name: Pollution Control Industries Of Indiana  
State Code: MN  
Region: Metro Region  
NAICS: 62211  
Data invalid flag: Not reported

Year: 2011  
Generator id: MND982612939  
Waste activity: Generation, SQG  
Waste activity code: G4  
Generator name: Phillips Eye Institute  
City name: Minneapolis  
County name: Hennepin  
Manifest id: 009510411JJK  
GNRT ship date: 12/15/2011  
GEN copy date: 12/21/2011  
TSD copy date: 01/19/2012  
SIG flag: Not reported  
Row id: Not reported  
Shipping Name: RQ HAZ WAS SOL  
Total qty lbs: 20  
Waste Code: D008  
Discrepancy Flag: Not reported  
TSD id: IND000646943  
TSD name: Pollution Control Industries Of Indiana  
State Code: MN  
Region: Metro Region  
NAICS: 62211  
Data invalid flag: Not reported

[Click this hyperlink](#) while viewing on your computer to access  
8 additional MN MANIFEST: record(s) in the EDR Site Report.

Year: 2010  
Waste activity: Generation, SQG  
Preferred id: MND982612939

Map ID  
Direction  
Distance  
Elevation

MAP FINDINGS

Site

Database(s)

EDR ID Number  
EPA ID Number

**ALLINA-PHILLIPS EYE INSTITUTE (Continued)**

**S106901114**

Region desc: Metro Region  
NAICS code: 62211  
SIC code: 8062  
Mail address: 2215 Park Ave S  
Mail city: Minneapolis, MN 55404  
Contact: Craig Bodin  
Phone: (612)775-8734

**Manifest Shipped:**

Year: 2010  
Generator id: MND982612939  
Waste activity: Generation, SQG  
Waste activity code: G4  
Generator name: Phillips Eye Institute  
City name: Minneapolis  
County name: Hennepin  
Manifest id: 007282703JJK  
GNRT ship date: 12/02/2010  
GEN copy date: 12/08/2010  
TSD copy date: 01/31/2011  
SIG flag: Not reported  
Row id: Not reported  
Shipping Name: FLAM LIQ TOX (EP SALTS, CRESOLS)  
Total qty lbs: 140  
Waste Code: D001, D007, D010, D011, D024, MN01  
Discrepancy Flag: Not reported  
TSD id: TXD000838896  
TSD name: Veolia ES Technical Solutions LLC - TX  
State Code: MN  
Region: Metro Region  
NAICS: 62211  
Data invalid flag: Not reported

Year: 2010  
Generator id: MND982612939  
Waste activity: Generation, SQG  
Waste activity code: G4  
Generator name: Phillips Eye Institute  
City name: Minneapolis  
County name: Hennepin  
Manifest id: 007284956JJK  
GNRT ship date: 10/07/2010  
GEN copy date: 10/13/2010  
TSD copy date: 11/01/2010  
SIG flag: Not reported  
Row id: Not reported  
Shipping Name: CORROSIVE LIQUID, BASIC, INORGANIC  
Total qty lbs: 10  
Waste Code: D002  
Discrepancy Flag: Not reported  
TSD id: IND000646943  
TSD name: Pollution Control Industries Of Indiana  
State Code: MN  
Region: Metro Region  
NAICS: 62211  
Data invalid flag: Not reported

Year: 2010

Map ID  
Direction  
Distance  
Elevation

MAP FINDINGS

Site

Database(s)

EDR ID Number  
EPA ID Number

**ALLINA-PHILLIPS EYE INSTITUTE (Continued)**

**S106901114**

Generator id: MND982612939  
Waste activity: Generation, SQG  
Waste activity code: G4  
Generator name: Phillips Eye Institute  
City name: Minneapolis  
County name: Hennepin  
Manifest id: 007284956JJK  
GNRT ship date: 10/07/2010  
GEN copy date: 10/13/2010  
TSD copy date: 11/01/2010  
SIG flag: Not reported  
Row id: Not reported  
Shipping Name: DISINFECTANTS LIQUID, CORROSIVE  
Total qty lbs: 25  
Waste Code: D002  
Discrepancy Flag: Not reported  
TSD id: IND000646943  
TSD name: Pollution Control Industries Of Indiana  
State Code: MN  
Region: Metro Region  
NAICS: 62211  
Data invalid flag: Not reported

Year: 2010  
Generator id: MND982612939  
Waste activity: Generation, SQG  
Waste activity code: G4  
Generator name: Phillips Eye Institute  
City name: Minneapolis  
County name: Hennepin  
Manifest id: 007285422JJK  
GNRT ship date: 05/27/2010  
GEN copy date: 06/04/2010  
TSD copy date: 06/16/2010  
SIG flag: Not reported  
Row id: Not reported  
Shipping Name: FLAM. LIQ.  
Total qty lbs: 25  
Waste Code: D001  
Discrepancy Flag: Not reported  
TSD id: IND000646943  
TSD name: Pollution Control Industries Of Indiana  
State Code: MN  
Region: Metro Region  
NAICS: 62211  
Data invalid flag: Not reported

Year: 2010  
Generator id: MND982612939  
Waste activity: Generation, SQG  
Waste activity code: G4  
Generator name: Phillips Eye Institute  
City name: Minneapolis  
County name: Hennepin  
Manifest id: 007285422JJK  
GNRT ship date: 05/27/2010  
GEN copy date: 06/04/2010

Map ID  
Direction  
Distance  
Elevation

MAP FINDINGS

Site

Database(s)

EDR ID Number  
EPA ID Number

**ALLINA-PHILLIPS EYE INSTITUTE (Continued)**

**S106901114**

TSD copy date: 06/16/2010  
SIG flag: Not reported  
Row id: Not reported  
Shipping Name: PROTEOLYTIC ENZYMES  
Total qty lbs: 25  
Waste Code: MN01  
Discrepancy Flag: Not reported  
TSD id: IND000646943  
TSD name: Pollution Control Industries Of Indiana  
State Code: MN  
Region: Metro Region  
NAICS: 62211  
Data invalid flag: Not reported

[Click this hyperlink](#) while viewing on your computer to access  
14 additional MN MANIFEST: record(s) in the EDR Site Report.

Year: 2009  
Waste activity: Generation, SQG  
Preferred id: MND982612939  
Region desc: Metro Region  
NAICS code: 62211  
SIC code: 8062  
Mail address: 2215 Park Ave S  
Mail city: Minneapolis, MN 55404  
Contact: Craig Bodin  
Phone: (612)775-8734

**Manifest Shipped:**

Year: 2009  
Generator id: MND982612939  
Waste activity: Generation, SQG  
Waste activity code: G4  
Generator name: Phillips Eye Institute  
City name: Minneapolis  
County name: Hennepin  
Manifest id: 004762686JJK  
GNRT ship date: 01/02/2009  
GEN copy date: 01/12/2009  
TSD copy date: 02/09/2009  
SIG flag: Not reported  
Row id: Not reported  
Shipping Name: RQ FLAM LIQ TOX (EPINEPHRINE SALTS, CRESOLE)  
Total qty lbs: 450  
Waste Code: D001  
Discrepancy Flag: Not reported  
TSD id: TXD000838896  
TSD name: Veolia ES Technical Solutions LLC - TX  
State Code: MN  
Region: Metro Region  
NAICS: 62211  
Data invalid flag: Not reported

Year: 2009  
Generator id: MND982612939  
Waste activity: Generation, SQG  
Waste activity code: G4



Map ID  
Direction  
Distance  
Elevation

MAP FINDINGS

Site

Database(s)

EDR ID Number  
EPA ID Number

**ALLINA-PHILLIPS EYE INSTITUTE (Continued)**

**S106901114**

Generator name: Phillips Eye Institute  
City name: Minneapolis  
County name: Hennepin  
Manifest id: 004764231JJK  
GNRT ship date: 02/12/2009  
GEN copy date: 02/17/2009  
TSD copy date: 03/16/2009  
SIG flag: Not reported  
Row id: Not reported  
Shipping Name: RQ HAZ SOLID (LEAD)  
Total qty lbs: 50  
Waste Code: D008  
Discrepancy Flag: Not reported  
TSD id: IND000646943  
TSD name: Pollution Control Industries Of Indiana  
State Code: MN  
Region: Metro Region  
NAICS: 62211  
Data invalid flag: Not reported

Year: 2009  
Generator id: MND982612939  
Waste activity: Generation, SQG  
Waste activity code: G4  
Generator name: Phillips Eye Institute  
City name: Minneapolis  
County name: Hennepin  
Manifest id: 004765651JJK  
GNRT ship date: 03/26/2009  
GEN copy date: 03/31/2009  
TSD copy date: 05/01/2009  
SIG flag: Not reported  
Row id: Not reported  
Shipping Name: RQ FLAM LIQ TOX (EP SALTS, CRESOLS)  
Total qty lbs: 700  
Waste Code: D001  
Discrepancy Flag: Not reported  
TSD id: TXD000838896  
TSD name: Veolia ES Technical Solutions LLC - TX  
State Code: MN  
Region: Metro Region  
NAICS: 62211  
Data invalid flag: Not reported

Year: 2009  
Generator id: MND982612939  
Waste activity: Generation, SQG  
Waste activity code: G4  
Generator name: Phillips Eye Institute  
City name: Minneapolis  
County name: Hennepin  
Manifest id: 004765826JJK  
GNRT ship date: 04/09/2009  
GEN copy date: 04/20/2009  
TSD copy date: 05/26/2009  
SIG flag: Not reported  
Row id: Not reported

Map ID  
Direction  
Distance  
Elevation

MAP FINDINGS

Site

Database(s)

EDR ID Number  
EPA ID Number

**ALLINA-PHILLIPS EYE INSTITUTE (Continued)**

**S106901114**

Shipping Name: FLAM LIQ TOX (EP SALTS, CRESOLS)  
Total qty lbs: 850  
Waste Code: D001  
Discrepancy Flag: Not reported  
TSD id: TXD000838896  
TSD name: Veolia ES Technical Solutions LLC - TX  
State Code: MN  
Region: Metro Region  
NAICS: 62211  
Data invalid flag: Not reported

Year: 2009  
Generator id: MND982612939  
Waste activity: Generation, SQG  
Waste activity code: G4  
Generator name: Phillips Eye Institute  
City name: Minneapolis  
County name: Hennepin  
Manifest id: 005888162JJK  
GNRT ship date: 06/18/2009  
GEN copy date: 06/22/2009  
TSD copy date: 07/27/2009  
SIG flag: Not reported  
Row id: Not reported  
Shipping Name: EPINEPHRINE SALTS, CRESOLS  
Total qty lbs: 900  
Waste Code: D001  
Discrepancy Flag: Not reported  
TSD id: TXD000838896  
TSD name: Veolia ES Technical Solutions LLC - TX  
State Code: MN  
Region: Metro Region  
NAICS: 62211  
Data invalid flag: Not reported

[Click this hyperlink](#) while viewing on your computer to access 16 additional MN MANIFEST: record(s) in the EDR Site Report.

Year: 2008  
Waste activity: Generation, SQG  
Preferred id: MND982612939  
Region desc: Metro Region  
NAICS code: Not reported  
SIC code: 8062  
Mail address: 2215 Park Ave S  
Mail city: Minneapolis, MN 55404  
Contact: Craig Bodin  
Phone: (612)775-8734

Manifest Shipped:  
Year: 2008  
Generator id: MND982612939  
Waste activity: Generation, LQG  
Waste activity code: G1  
Generator name: Phillips Eye Institute  
City name: Minneapolis  
County name: Hennepin

Map ID  
Direction  
Distance  
Elevation

MAP FINDINGS

Site

Database(s)

EDR ID Number  
EPA ID Number

**ALLINA-PHILLIPS EYE INSTITUTE (Continued)**

**S106901114**

Manifest id: 003244047JJK  
GNRT ship date: 03/13/2008  
GEN copy date: 03/17/2008  
TSD copy date: 04/28/2008  
SIG flag: Not reported  
Row id: Not reported  
Shipping Name: RQ FLAM LIQ TOX  
Total qty lbs: 700  
Waste Code: D001  
Discrepancy Flag: Not reported  
TSD id: TXD000838896  
TSD name: Veolia ES Technical Solutions LLC - TX  
State Code: MN  
Region: Metro Region  
NAICS: 62211  
Data invalid flag: Not reported

Year: 2008  
Generator id: MND982612939  
Waste activity: Generation, LQG  
Waste activity code: G1  
Generator name: Phillips Eye Institute  
City name: Minneapolis  
County name: Hennepin  
Manifest id: 003244193JJK  
GNRT ship date: 03/27/2008  
GEN copy date: 04/02/2008  
TSD copy date: 05/06/2008  
SIG flag: Not reported  
Row id: Not reported  
Shipping Name: RQ FLAM LIQ TOX  
Total qty lbs: 900  
Waste Code: D001  
Discrepancy Flag: Not reported  
TSD id: TXD000838896  
TSD name: Veolia ES Technical Solutions LLC - TX  
State Code: MN  
Region: Metro Region  
NAICS: 62211  
Data invalid flag: Not reported

Year: 2008  
Generator id: MND982612939  
Waste activity: Generation, LQG  
Waste activity code: G1  
Generator name: Phillips Eye Institute  
City name: Minneapolis  
County name: Hennepin  
Manifest id: 004761799JJK  
GNRT ship date: 11/20/2008  
GEN copy date: 11/24/2008  
TSD copy date: 01/15/2009  
SIG flag: Not reported  
Row id: Not reported  
Shipping Name: FLAM LIQ TOX  
Total qty lbs: 800  
Waste Code: D001

Map ID  
Direction  
Distance  
Elevation

MAP FINDINGS

Site

Database(s)

EDR ID Number  
EPA ID Number

**ALLINA-PHILLIPS EYE INSTITUTE (Continued)**

**S106901114**

Discrepancy Flag: Not reported  
TSD id: TXD000838896  
TSD name: Veolia ES Technical Solutions LLC - TX  
State Code: MN  
Region: Metro Region  
NAICS: 62211  
Data invalid flag: Not reported

Year: 2008  
Generator id: MND982612939  
Waste activity: Generation, LQG  
Waste activity code: G1  
Generator name: Phillips Eye Institute  
City name: Minneapolis  
County name: Hennepin  
Manifest id: 004762599JJK  
GNRT ship date: 12/18/2008  
GEN copy date: 12/26/2008  
TSD copy date: 01/29/2009  
SIG flag: Not reported  
Row id: Not reported  
Shipping Name: RQ FLAM LIQ TOX  
Total qty lbs: 900  
Waste Code: D001  
Discrepancy Flag: Not reported  
TSD id: TXD000838896  
TSD name: Veolia ES Technical Solutions LLC - TX  
State Code: MN  
Region: Metro Region  
NAICS: 62211  
Data invalid flag: Not reported

Year: 2008  
Generator id: MND982612939  
Waste activity: Generation, LQG  
Waste activity code: G1  
Generator name: Phillips Eye Institute  
City name: Minneapolis  
County name: Hennepin  
Manifest id: 003241789JJK  
GNRT ship date: 02/14/2008  
GEN copy date: 02/19/2008  
TSD copy date: 04/03/2008  
SIG flag: Not reported  
Row id: Not reported  
Shipping Name: RQ FLAM LIQ TOX  
Total qty lbs: 900  
Waste Code: D001  
Discrepancy Flag: Not reported  
TSD id: TXD000838896  
TSD name: Veolia ES Technical Solutions LLC - TX  
State Code: MN  
Region: Metro Region  
NAICS: 62211  
Data invalid flag: Not reported

Map ID  
Direction  
Distance  
Elevation

MAP FINDINGS

Site

Database(s)

EDR ID Number  
EPA ID Number

**ALLINA-PHILLIPS EYE INSTITUTE (Continued)**

**S106901114**

[Click this hyperlink](#) while viewing on your computer to access  
27 additional MN MANIFEST: record(s) in the EDR Site Report.

**MN SPILL:**

Program Id: 316061  
Spill Date: 04/28/2005  
Site ID: 0  
Public Safety Spill ID: 15542  
Interest Type: Spill site  
Interest Phone: Not reported  
Preferred Id: 63109  
Interest Start Date: 05/02/2005  
Interest End Date: Not reported  
Active: Not reported  
Tmsp Added: 05/02/2005  
Tmsp Last Updt: 04/11/2007 08:23:08  
Staff Id Last Updt: RSUCHAN  
Foreign Zone: Not reported  
**Spill Closure Desc: Response Completed**  
Sp Rep Code: Refer To Air Quality  
Report Taken By: 3297  
MPCA Project Manager: 3297  
MPCA Involvement: None  
Spill Site Closure Date: 04/28/2005  
Spill Rep Desc: Tony Schultz  
Spill Reported Date: 04/28/2005  
Init Cause Code: Equipment Failure  
Init Cause Desc: Not reported  
Initial Source Code: 6  
Priority: Not reported  
Rep Phone: 9529465232  
Rep Name: Tony Schultz  
Rpt Taken By Duty Officer: Not reported  
Duty Officer Report No: 70637  
Comments: Ruptured hydraulic line on a stationary compactor. At most about 1/8 of the material reached a dry storm drain. Floor-dri was put down the storm drain, the grate was removed and the material was scooped out. Clean-up has been completed, caller has sent another crew to the site per the request of the property owner.

**Affected Description:**

Spill Inc. Affect Code: Paved, Not Street

**Product:**

Program ID: 316061  
Spill Incident Accuracy Id: Not reported  
Spill Product Code: Hydraulic Fluid  
Spill Qty Units Code: Gallons  
Spill Incident Accuracy Code: Estimated  
Spill Released Qty: 20

**WIMN:**

Legislative District: 62A  
Status: Active

Map ID  
Direction  
Distance  
Elevation

MAP FINDINGS

Site

Database(s)

EDR ID Number  
EPA ID Number

**ALLINA-PHILLIPS EYE INSTITUTE (Continued)**

**S106901114**

Latitude: 44.95996857  
Longitude: -93.26300048  
Coordinate Collection Method: Digitized-DRG  
Activity: Multiple Activities  
MPCA Id: Multiple Activities  
Major Watershed: Mississippi River - Twin Cities

[Click here to access Minnesota Pollution Control Agency:](#)

**MN Financial Assurance 1:**

PROGRAM ID: 215967  
Township Name: Not reported  
Region: 1  
Interest Type: Leak Site  
ADDR ID: 50989  
Interest Telephone: NO CORE PI PH.  
Preferred ID: 3189  
Interest Start Date: 03/04/1993  
Interest End Date: Not reported  
Activity Flag: N  
TMSP Added: 11/13/2006  
TMSP Last Update: 11/13/2006 09:03:40  
Staff ID Last Update: RSUCHAN  
Source: CORE  
Source ID: 40959  
Country Code: USA  
FOR State: Not reported  
FOR Zone: Not reported  
FIPS County Code: 053  
Comments: Not reported

PROGRAM ID: 316061  
Township Name: Not reported  
Region: 1  
Interest Type: Spill site  
ADDR ID: 436235  
Interest Telephone: Not reported  
Preferred ID: 63109  
Interest Start Date: 05/02/2005  
Interest End Date: Not reported  
Activity Flag: Not reported  
TMSP Added: 05/02/2005  
TMSP Last Update: 11/04/2005 14:36:08  
Staff ID Last Update: SLEE  
Source: TALES  
Source ID: 0  
Country Code: USA  
FOR State: Not reported  
FOR Zone: Not reported  
FIPS County Code: 053  
Comments: Ruptured hydraulic line on a stationary compactor. At most about 1/8 of the material reached a dry storm drain. Floor-dri was put down the storm drain, the grate was removed and the material was scooped out. Clean-up has been completed, caller has sent another crew to the site per the request of the property owner.

PROGRAM ID: 54271610

Map ID  
Direction  
Distance  
Elevation

MAP FINDINGS

Site

Database(s)

EDR ID Number  
EPA ID Number

**ALLINA-PHILLIPS EYE INSTITUTE (Continued)**

**S106901114**

Township Name: Not reported  
Region: 1  
Interest Type: Tank site  
ADDR ID: 50989  
Interest Telephone: NO CORE PI PH.  
Preferred ID: 124798  
Interest Start Date: 03/19/2008  
Interest End Date: Not reported  
Activity Flag: Y  
TMSP Added: 03/19/2008  
TMSP Last Update: 03/19/2008 09:42:55  
Staff ID Last Update: JHENRY  
Source: CORE  
Source ID: 40959  
Country Code: USA  
FOR State: Not reported  
FOR Zone: Not reported  
FIPS County Code: 053  
Comments: Not reported

Latitude Longitude:  
Program Id: 54271610  
Lat/Long ID: 0  
Latitude Degrees: Not reported  
Latitude Minutes: Not reported  
Latitude Seconds: Not reported  
Longitude Degrees: Not reported  
Longitude Minutes: Not reported  
Longitude Seconds: Not reported  
Collection Date: Not reported  
Lat/Long Description: Not reported  
TMSP Added: 03/29/2011 13:54:29  
TMSP Last Update: 03/29/2011 13:54:29  
Staff ID Last Update: RDULLIN  
Coord Source Type: Not reported  
Org Name Source: Not reported  
Coord Coll Meth: Not reported  
Map Scale Code: Not reported  
Source: TALES  
Site ID: 40959  
Spatial ID: 54271611

Program Id: 54271610  
Lat/Long ID: 121789  
Latitude Degrees: 44  
Latitude Minutes: 57  
Latitude Seconds: 35.88  
Longitude Degrees: -93  
Longitude Minutes: 15  
Longitude Seconds: 46.8  
Collection Date: 01/19/2006 00:00:00  
Lat/Long Description: Center of Site  
TMSP Added: 05/09/2006 16:15:48  
TMSP Last Update: 05/09/2006 16:15:48  
Staff ID Last Update: Import  
Coord Source Type: 2  
Org Name Source: MPCA

Map ID  
Direction  
Distance  
Elevation

MAP FINDINGS

Site

Database(s)

EDR ID Number  
EPA ID Number

**ALLINA-PHILLIPS EYE INSTITUTE (Continued)**

**S106901114**

Coord Coll Meth: I1  
Map Scale Code: N  
Source: CORE  
Site ID: 40959  
Spatial ID: 54271611

Tab Site:

Program Id: 54271610  
Facility Code: 17  
Above or Under Code: 2  
Indian Reservation: Not reported  
Ust Registration Date: Not reported  
Ast Registration Date: Not reported  
TMSP Added: 03/19/2008 10:35:32  
TMSP Last Update: 03/19/2008 10:35:32  
Staff ID Last Update: JHENRY  
Max Monthly Gallons: Not reported  
Vapor Recovery Installed: Not reported  
Vapor Notif Required: Not reported

Latitude Longitude:

Program Id: 215967  
Lat/Long ID: 2635  
Latitude Degrees: 44  
Latitude Minutes: 57  
Latitude Seconds: 38.7127  
Longitude Degrees: -93  
Longitude Minutes: 15  
Longitude Seconds: 53.854  
Collection Date: Not reported  
Lat/Long Description: Not reported  
TMSP Added: 08/03/2004 12:34:05  
TMSP Last Update: 08/03/2004 12:34:05  
Staff ID Last Update: RSUCHAN  
Coord Source Type: Not reported  
Org Name Source: Not reported  
Coord Coll Meth: A1  
Map Scale Code: Not reported  
Source: TALES  
Site ID: 40959  
Spatial ID: 51737961

Program Id: 215967  
Lat/Long ID: 121789  
Latitude Degrees: 44  
Latitude Minutes: 57  
Latitude Seconds: 35.88  
Longitude Degrees: -93  
Longitude Minutes: 15  
Longitude Seconds: 46.8  
Collection Date: 01/19/2006 00:00:00  
Lat/Long Description: Center of Site  
TMSP Added: 05/09/2006 16:15:48  
TMSP Last Update: 05/09/2006 16:15:48  
Staff ID Last Update: Import



Map ID  
Direction  
Distance  
Elevation

MAP FINDINGS

Site

Database(s)

EDR ID Number  
EPA ID Number

**ALLINA-PHILLIPS EYE INSTITUTE (Continued)**

**S106901114**

Coord Source Type: 2  
Org Name Source: MPCA  
Coord Coll Meth: I1  
Map Scale Code: N  
Source: CORE  
Site ID: 40959  
Spatial ID: 51737961

Staff Name:

Program Id: 215967  
Staff Sequence ID: 15481  
Staff Type: Not reported  
Staff Name: Not reported  
TMSP Added: 12/04/1999 14:04:12  
TMSP Last Update: 01/20/2012 10:39:35  
Staff ID Last Update: RSUCHAN  
Last Name: Not reported  
First Name: Not reported  
Middle Initial: Not reported  
Functional Area Code: LPM  
Staff ID Number: 223

Program Id: 215967  
Staff Sequence ID: 27079  
Staff Type: Not reported  
Staff Name: Not reported  
TMSP Added: 12/04/1999 14:04:24  
TMSP Last Update: 01/20/2012 10:39:36  
Staff ID Last Update: RSUCHAN  
Last Name: Not reported  
First Name: Not reported  
Middle Initial: Not reported  
Functional Area Code: HYD  
Staff ID Number: 4101

Program Id: 215967  
Staff Sequence ID: 11565  
Staff Type: Not reported  
Staff Name: Not reported  
TMSP Added: 12/04/1999 14:04:08  
TMSP Last Update: 01/20/2012 10:39:36  
Staff ID Last Update: RSUCHAN  
Last Name: Not reported  
First Name: Not reported  
Middle Initial: Not reported  
Functional Area Code: SPS  
Staff ID Number: 4132

Map ID  
Direction  
Distance  
Elevation

MAP FINDINGS

Site

Database(s)

EDR ID Number  
EPA ID Number

**AN192**     **LUTHERAN SOCIAL SERVICES**  
**West**     **2414 PARK AVE S**  
**1/4-1/2**     **MINNEAPOLIS, MN 55404**  
**0.456 mi.**  
**2406 ft.**     **Site 1 of 2 in cluster AN**

**LUST**     **S108975923**  
**Financial Assurance**     **N/A**  
**WIMN**

**Relative:**  
**Higher**

LUST:

**Actual:**  
**865 ft.**

Leak ID: 17007  
MNPCA ID: 53720437  
Site ID: 53720432  
Source: CORE  
Interest Type: Leak Site  
Interest Phone: NO CORE PI PH.  
Interest Start Date: 10/02/2007 00:00:00  
Interest End Date: Not reported  
Release Discovered Date: 09/26/2007  
Leak Reported Date: 09/27/2007  
Leak Site: Leak Site - Tank and Petroleum Contamination  
File Archive Box: Not reported  
File Archive Lot: Not reported  
Soil Digout Date: Not reported  
Cubic Yards Excavated: Not reported  
Conditional Closure Date: Not reported  
**Complete Site Closure Date: 03/11/2008 00:00:00**  
Contaminated Soils Remaining: Yes  
Enforcement Action Begin Date: 10/05/2007  
Lust Trust Eligible: No  
Offsite Contamination: No  
Reimbursement Awarded: No  
Std Letter Response Date: 11/02/2007  
Surface Water Impact: No  
Utility Project Flag: No  
TMSP Added: 10/02/2007 13:04:33  
TMSP Last Update: 03/14/2008 08:37:13  
Staff Id Last Update: JDIETZ  
Release From AST: No  
Release From UST: Yes  
Tank Registration Status Code: S  
VPIC Application Date: Not reported  
VPIC Acres: Not reported  
Addr Id: 53720431  
Township Name: Not reported  
Active Flag: Yes  
Country Code: USA  
Foreign State: Not reported  
Foreign Zone: Not reported  
State County Code: MN  
Vapor Intrusion Checked Flag: No  
Soil Gas Data Collected Flag: No  
Soil Gas Action Level Flag: Not reported  
Sub Slab Sample Collected Flag: Not reported  
Indoor Air Collected Flag: Not reported  
Vapor Intrusion Action Flag: Not reported  
Vapor Intrusion Comments: There is only very low levels of DRO present, and no volatiles.  
Therefore no problems would be expected.  
Soil Gas Data Comments: Not reported  
Comments: Not reported  
Leak GW Info:  
MN PCA ID: 53720437

Map ID  
Direction  
Distance  
Elevation

MAP FINDINGS

Site

Database(s)

EDR ID Number  
EPA ID Number

**LUTHERAN SOCIAL SERVICES (Continued)**

**S108975923**

Dw Supply Contam: Not reported  
Free Product Observed: Not reported  
Free Product Thickness: Not reported  
Ground Water Contam: No  
GW Cleanup Goal: Not reported  
Gw Exceeds Cleanup Goal: Not reported  
Cleanup Goal Achieved: Not reported  
Water Supply Exceeds Ral: Not reported  
Well Type Code: Not reported  
Impacted Aquifer Code: Not reported  
TMSP Added: 03/07/2008 14:11:55  
TMSP Last Update: 03/07/2008 14:11:55  
Staff Id Last Update: GZARLIN  
Mtbe Present Now: No  
Mtbe Present Historically: No  
Mtbe High Ug Per Liter Char: Not reported  
Mtbe High Ug Per Liter Numb: Not reported  
Mtbe High Level Date: Not reported  
Free Product At Close: No  
Staff Id Ass: 3451  
PWS Well: N  
Prot Flag: No  
Sens Flag: No

Leak Product Released:  
MN PCA ID: 53720437  
Prod Released Sequence Id: 110006  
Leak Product: Fuel Oil 1 and 2  
Tmsp Added: 10/02/2007 13:04:33  
Tmsp Last\_updt: 10/02/2007 13:04:33  
Staff Id Last Updt: SVANPAT

MN Financial Assurance 1:  
PROGRAM ID: 53720437  
Township Name: Not reported  
Region: 1  
Interest Type: Leak Site  
ADDR ID: 53720431  
Interest Telephone: NO CORE PI PH.  
Preferred ID: 17007  
Interest Start Date: 10/02/2007  
Interest End Date: Not reported  
Activity Flag: Y  
TMSP Added: 10/02/2007  
TMSP Last Update: 10/02/2007 13:22:09  
Staff ID Last Update: SVANPAT  
Source: CORE  
Source ID: 53720432  
Country Code: USA  
FOR State: Not reported  
FOR Zone: Not reported  
FIPS County Code: 053  
Comments: Not reported

Latitude Longitude:  
Program Id: 53720437  
Lat/Long ID: 0

Map ID  
Direction  
Distance  
Elevation

MAP FINDINGS

Site

Database(s)

EDR ID Number  
EPA ID Number

**LUTHERAN SOCIAL SERVICES (Continued)**

**S108975923**

Latitude Degrees: Not reported  
Latitude Minutes: Not reported  
Latitude Seconds: Not reported  
Longitude Degrees: Not reported  
Longitude Minutes: Not reported  
Longitude Seconds: Not reported  
Collection Date: Not reported  
Lat/Long Description: Site Center  
TMSP Added: 03/10/2008 07:24:45  
TMSP Last Update: 03/10/2008 07:24:45  
Staff ID Last Update: GZARLIN  
Coord Source Type: Not reported  
Org Name Source: Not reported  
Coord Coll Meth: Not reported  
Map Scale Code: Not reported  
Source: TALES  
Site ID: 53720432  
Spatial ID: 53720438

Program Id: 53720437  
Lat/Long ID: 138891  
Latitude Degrees: 44  
Latitude Minutes: 57  
Latitude Seconds: 32.28  
Longitude Degrees: -93  
Longitude Minutes: 15  
Longitude Seconds: 58.08  
Collection Date: 03/10/2008 07:21:12  
Lat/Long Description: Not reported  
TMSP Added: 03/10/2008 07:13:05  
TMSP Last Update: 03/10/2008 07:21:15  
Staff ID Last Update: MAPTOOL  
Coord Source Type: Not reported  
Org Name Source: Not reported  
Coord Coll Meth: DM  
Map Scale Code: Not reported  
Source: CORE  
Site ID: 53720432  
Spatial ID: 53720438

Staff Name:  
Program Id: 53720437  
Staff Sequence ID: 110007  
Staff Type: Not reported  
Staff Name: Not reported  
TMSP Added: 10/02/2007 13:04:33  
TMSP Last Update: 01/20/2012 10:39:38  
Staff ID Last Update: RSUCHAN  
Last Name: Not reported  
First Name: Not reported  
Middle Initial: Not reported  
Functional Area Code: LPM  
Staff ID Number: 3451

WIMN:

Map ID  
 Direction  
 Distance  
 Elevation

MAP FINDINGS

Site

Database(s)

EDR ID Number  
 EPA ID Number

**LUTHERAN SOCIAL SERVICES (Continued)**

**S108975923**

Legislative District: 62A  
 Status: Active  
 Latitude: 44.95896719  
 Longitude: -93.26613553  
 Coordinate Collection Method: Digitized - Map Tool  
 Activity: Leak Site  
 MPCA Id: 17007  
 Major Watershed: Mississippi River - Twin Cities

[Click here to access Minnesota Pollution Control Agency:](#)

**AN193**  
**West**  
**1/4-1/2**  
**0.456 mi.**  
**2406 ft.**

**LUTHERAN SOCIAL SERVICE OF MN**  
**2414 PARK AVE**  
**MINNEAPOLIS, MN 55404**

**Site 2 of 2 in cluster AN**

**UST U000886469**  
**WIMN N/A**  
**Financial Assurance**

**Relative:**  
**Higher**

UST:

**Actual:**  
**865 ft.**

Tank:

MPCA Tank Number: 001  
 Tank Registration Date: 11/18/1986 00:00:00  
 Tank Storage Capacity: 4000  
 Tank Dual Use: N  
**Tank Status: Removed**  
 Tank Stored Product: Fuel Oil  
 Tank Construction Material: Bare/Paint/Asph Coat Steel  
 Tank Cathodic Protection: None  
 Piping Cathodic Protection: None  
 Piping Material: Steel/Iron  
 Second Contain Tank: Steel/Iron  
 Second Contain Pipe: Not reported  
 Tank Dispenser: Suction  
 Above/ Under Ground: Under Ground  
 AST Base Material: Not reported  
 Piping Material Description: Not reported  
 Unregulated Tank Registration Date: Not reported  
 Heating Product Flag: Yes  
 Haz Waste Generator Id: Not reported  
 Product Replaced Date: Not reported  
 Sludge Disposal Facility: Not reported  
 Comments: Not reported  
 Date Added: 10/10/1999 10:57:17  
 Date Last Updated: 01/07/2013 10:41:06  
 Staff Id Who Did The Last Update: RSUCHAN  
 In Compliance: Yes  
 Serial Number: Not reported

Tank Action:

MPCA Tank Number: 001  
 Above Or Underground: Under Ground  
 Tank Action ID: 324218  
 Contractor Number: Not reported  
 Supervisor Number: Not reported  
 Tank Action: Install Tank  
 Action Date: 10/30/1957 00:00:00  
 Action Date Unknown: Not reported  
 Corrosion Expert Name: Not reported  
 Lab Flag: Not reported

Map ID  
Direction  
Distance  
Elevation

MAP FINDINGS

Site

Database(s)

EDR ID Number  
EPA ID Number

**LUTHERAN SOCIAL SERVICE OF MN (Continued)**

**U000886469**

Date Added: 05/05/2000 08:30:53  
Date Last Updated: 05/04/2002 07:55:38  
Staff Id Who Did The Last Update: TANKS

Tank Compartment:

MPCA Tank Number: 001  
Above Or Underground: Under Ground  
Compartment Number: 1  
Tank Stored Product Code: 13  
Tank Stored Product Desc: FUEL OIL  
Compartment Cap: 4000  
Heating: Unknown  
Other Desc: Not reported  
Date Added: 10/10/1999 10:58:42  
Date Last Updated: 05/04/2002 07:55:38  
Staff Id Who Did The Last Update: TANKS

Install Remove:

MPCA Tank Number: 001  
Number of Dispensers: Not reported  
Tank Construction Material Code: Not reported  
Piping Material: Not reported  
Piping Material Desc: Not reported  
Total Tank Capacity Quantity: 4000  
Staff Id Who Did The Last Update: JHENRY  
INSREM Product: Fuel Oil  
INSREM Product Description: Not reported  
INSREM Action ID: 922309  
INSREM Action: Remove Tank  
Action Completed Date: Not reported  
Date Added: 10/23/2007 07:40:43  
Date Last Updated: 10/23/2007 07:40:58

Tank:

MPCA Tank Number: 002  
Tank Registration Date: 11/18/1986 00:00:00  
Tank Storage Capacity: 10000  
Tank Dual Use: N  
**Tank Status: Removed**  
Tank Stored Product: Fuel Oil  
Tank Construction Material: Bare/Paint/Asph Coat Steel  
Tank Cathodic Protection: None  
Piping Cathodic Protection: None  
Piping Material: Steel/Iron  
Second Contain Tank: Steel/Iron  
Second Contain Pipe: Not reported  
Tank Dispenser: Suction  
Above/ Under Ground: Under Ground  
AST Base Material: Not reported  
Piping Material Description: Not reported  
Unregulated Tank Registration Date: Not reported  
Heating Product Flag: Yes  
Haz Waste Generator Id: Not reported  
Product Replaced Date: Not reported  
Sludge Disposal Facility: Not reported  
Comments: Not reported

Map ID  
Direction  
Distance  
Elevation

MAP FINDINGS

Site

Database(s)

EDR ID Number  
EPA ID Number

**LUTHERAN SOCIAL SERVICE OF MN (Continued)**

**U000886469**

Date Added: 10/10/1999 10:56:25  
Date Last Updated: 01/07/2013 10:41:06  
Staff Id Who Did The Last Update: RSUCHAN  
In Compliance: Yes  
Serial Number: Not reported

Tank Action:

MPCA Tank Number: 002  
Above Or Underground: Under Ground  
Tank Action ID: 278053  
Contractor Number: Not reported  
Supervisor Number: Not reported  
Tank Action: Install Tank  
Action Date: 04/30/1975 00:00:00  
Action Date Unknown: Not reported  
Corrosion Expert Name: Not reported  
Lab Flag: Not reported  
Date Added: 05/05/2000 08:30:53  
Date Last Updated: 05/04/2002 07:55:38  
Staff Id Who Did The Last Update: TANKS

Tank Compartment:

MPCA Tank Number: 002  
Above Or Underground: Under Ground  
Compartment Number: 1  
Tank Stored Product Code: 13  
Tank Stored Product Desc: FUEL OIL  
Compartment Cap: 10000  
Heating: Unknown  
Other Desc: Not reported  
Date Added: 10/10/1999 10:57:54  
Date Last Updated: 05/04/2002 07:55:38  
Staff Id Who Did The Last Update: TANKS

Install Remove:

MPCA Tank Number: 002  
Number of Dispensers: Not reported  
Tank Construction Material Code: Not reported  
Piping Material: Not reported  
Piping Material Desc: Not reported  
Total Tank Capacity Quantity: 10000  
Staff Id Who Did The Last Update: JHENRY  
INSREM Product: Fuel Oil  
INSREM Product Description: Not reported  
INSREM Action ID: 922310  
INSREM Action: Remove Tank  
Action Completed Date: Not reported  
Date Added: 10/23/2007 07:40:58  
Date Last Updated: 10/23/2007 07:40:58

Tab site:

Program Interest Id: 194095  
Above Or Underground: Under Ground  
Facility Code: 43  
Indian Reservation: No  
UST Registration Date: 11/18/1986 00:00:00

Map ID  
Direction  
Distance  
Elevation

MAP FINDINGS

Site

Database(s)

EDR ID Number  
EPA ID Number

**LUTHERAN SOCIAL SERVICE OF MN (Continued)**

**U000886469**

AST Registration Date: Not reported  
Date Added: 07/23/1992 19:11:05  
Date Last Updated: 05/23/2003 09:21:01  
Staff Id Who Did The Last Update: SYS  
Max Monthly Gallons: Not reported  
Vapor Recovery Installed: Unknown  
Vapor Notify Required: Unknown

Lat Long:

Program Id: 194095  
Latlong ID: 63221  
Latitude Degrees: 44  
Latitude Minutes: 57  
Latitude Seconds: 31.8  
Longitude Degrees: -93  
Longitude Minutes: 15  
Longitude Seconds: 54.58  
Collection Date: 03/15/2010 18:15:33  
LatLong Description: Not reported  
TMSP Added: 02/24/2001 00:00:00  
Date Last Updated: 03/15/2010 18:54:27  
Staff Id Last Updated: MAPT\_NC  
Coord Source Type: 2  
Org Name Source: MPCA

WIMN:

Legislative District: 62A  
Status: Active  
Latitude: 44.95880026  
Longitude: -93.26520146  
Coordinate Collection Method: Address Matching House Number  
Activity: Multiple Activities  
MPCA Id: Multiple Activities  
Major Watershed: Mississippi River - Twin Cities

[Click here to access Minnesota Pollution Control Agency:](#)

MN Financial Assurance 1:

PROGRAM ID: 194095  
Township Name: Not reported  
Region: 1  
Interest Type: Tank site  
ADDR ID: 50735  
Interest Telephone: NO CORE PI PH.  
Preferred ID: 4683  
Interest Start Date: 07/23/1992  
Interest End Date: Not reported  
Activity Flag: Y  
TMSP Added: 03/24/2006  
TMSP Last Update: 03/24/2006 10:43:59  
Staff ID Last Update: TALES  
Source: CORE  
Source ID: 40705  
Country Code: USA  
FOR State: Not reported  
FOR Zone: Not reported



Map ID  
Direction  
Distance  
Elevation

MAP FINDINGS

Site

Database(s)

EDR ID Number  
EPA ID Number

**LUTHERAN SOCIAL SERVICE OF MN (Continued)**

**U000886469**

FIPS County Code: 053  
Comments: Not reported  
  
PROGRAM ID: 194095  
Township Name: Not reported  
Region: 1  
Interest Type: Deleted Tank Site  
ADDR ID: 192911  
Interest Telephone: 6128710221  
Preferred ID: 4683  
Interest Start Date: 07/23/1992  
Interest End Date: Not reported  
Activity Flag: Y  
TMSP Added: 07/23/1992  
TMSP Last Update: 03/24/2006 10:43:59  
Staff ID Last Update: RSUCHAN  
Source: TALES  
Source ID: 0  
Country Code: USA  
FOR State: Not reported  
FOR Zone: None  
FIPS County Code: 053  
Comments: Not reported

Latitude Longitude:  
Program Id: 194095  
Lat/Long ID: 63221  
Latitude Degrees: 44  
Latitude Minutes: 57  
Latitude Seconds: 31.8  
Longitude Degrees: -93  
Longitude Minutes: 15  
Longitude Seconds: 54.58  
Collection Date: 03/15/2010 18:15:33  
Lat/Long Description: Not reported  
TMSP Added: 02/24/2001 00:00:00  
TMSP Last Update: 03/15/2010 18:54:27  
Staff ID Last Update: MAPT\_NC  
Coord Source Type: 2  
Org Name Source: MPCA  
Coord Coll Meth: A1  
Map Scale Code: T  
Source: CORE  
Site ID: 40705  
Spatial ID: 51065023

Tab Site:  
Program Id: 194095  
Facility Code: 43  
Above or Under Code: 2  
Indian Reservation: N  
Ust Registration Date: 11/18/1986 00:00:00  
Ast Registration Date: Not reported  
TMSP Added: 07/23/1992 19:11:05  
TMSP Last Update: 05/23/2003 09:21:01  
Staff ID Last Update: SYS

Map ID  
Direction  
Distance  
Elevation

MAP FINDINGS

Site

Database(s)

EDR ID Number  
EPA ID Number

**LUTHERAN SOCIAL SERVICE OF MN (Continued)**

**U000886469**

Max Monthly Gallons: Not reported  
Vapor Recovery Installed: U  
Vapor Notif Required: U

**AM194**  
**West**  
**1/4-1/2**  
**0.456 mi.**  
**2409 ft.**

**MINNEAPOLIS EAR NOSE THROAT CLINIC**  
**2211 PARK AVE S**  
**MINNEAPOLIS, MN 55404**  
**Site 2 of 2 in cluster AM**

**RCRA-CESQG 1004735082**  
**WIMN MNR000001404**

**Relative:**  
**Higher**

RCRA-CESQG:

Date form received by agency: 03/06/1995

Facility name: MINNEAPOLIS EAR NOSE THROAT CLINIC

Facility address: 2211 PARK AVE S  
MINNEAPOLIS, MN 55404

EPA ID: MNR000001404

Contact: MARK TURNBERG

Contact address: 2211 PARK AVE S  
MINNEAPOLIS, MN 55404

Contact country: US

Contact telephone: (612) 861-9242

Contact email: Not reported

EPA Region: 05

Classification: Conditionally Exempt Small Quantity Generator

Description: Handler: generates 100 kg or less of hazardous waste per calendar month, and accumulates 1000 kg or less of hazardous waste at any time; or generates 1 kg or less of acutely hazardous waste per calendar month, and accumulates at any time: 1 kg or less of acutely hazardous waste; or 100 kg or less of any residue or contaminated soil, waste or other debris resulting from the cleanup of a spill, into or on any land or water, of acutely hazardous waste; or generates 100 kg or less of any residue or contaminated soil, waste or other debris resulting from the cleanup of a spill, into or on any land or water, of acutely hazardous waste during any calendar month, and accumulates at any time: 1 kg or less of acutely hazardous waste; or 100 kg or less of any residue or contaminated soil, waste or other debris resulting from the cleanup of a spill, into or on any land or water, of acutely hazardous waste

Owner/Operator Summary:

Owner/operator name: MINNEAPOLIS EAR NOSE & THROAT CLINIC

Owner/operator address: 2211 PARK AVE S  
MINNEAPOLIS, MN 55404

Owner/operator country: US

Owner/operator telephone: (612) 861-9242

Legal status: Private

Owner/Operator Type: Owner

Owner/Op start date: 07/26/1999

Owner/Op end date: Not reported

Handler Activities Summary:

U.S. importer of hazardous waste: No

Mixed waste (haz. and radioactive): No

Recycler of hazardous waste: No

Transporter of hazardous waste: No

Treater, storer or disposer of HW: No

Map ID  
Direction  
Distance  
Elevation

MAP FINDINGS

Site

Database(s)

EDR ID Number  
EPA ID Number

**MINNEAPOLIS EAR NOSE THROAT CLINIC (Continued)**

**1004735082**

Underground injection activity: No  
On-site burner exemption: No  
Furnace exemption: No  
Used oil fuel burner: No  
Used oil processor: No  
User oil refiner: No  
Used oil fuel marketer to burner: No  
Used oil Specification marketer: No  
Used oil transfer facility: No  
Used oil transporter: No

Hazardous Waste Summary:

Waste code: D000  
Waste name: Not Defined

Waste code: D011  
Waste name: SILVER

Violation Status: No violations found

WIMN:

Legislative District: 62A  
Status: Active  
Latitude: 44.96065886  
Longitude: -93.26503284  
Coordinate Collection Method: Address Matching House Number  
Activity: Hazardous Waste, Small to Minimal QG  
MPCA Id: MNR000001404  
Major Watershed: Mississippi River - Twin Cities

[Click here to access Minnesota Pollution Control Agency:](#)

**195**  
**ENE**  
**1/4-1/2**  
**0.464 mi.**  
**2449 ft.**

**HIAWATHA LRT O AND M FACILITY EXPANSION**  
**ADDRESS UNKNOWN**  
**MINNEAPOLIS, MN 55404**

**WIMN S111094035**  
**N/A**

**Relative:**  
**Lower**

WIMN:

Legislative District: 62A  
Status: Inactive  
Latitude: 44.96269999  
Longitude: -93.24750000  
Coordinate Collection Method: Digitized - Permit Application Map  
Activity: Construction Stormwater Permit  
MPCA Id: C00032046  
Major Watershed: Mississippi River - Twin Cities

**Actual:**  
**840 ft.**

[Click here to access Minnesota Pollution Control Agency:](#)

Map ID  
Direction  
Distance  
Elevation

MAP FINDINGS

Site

Database(s)

EDR ID Number  
EPA ID Number

196  
WSW  
1/4-1/2  
0.467 mi.  
2468 ft.

LAW OFFICE OF LUBOV AND ASSOCIATES  
2445 PARK AVE  
MINNEAPOLIS, MN 55404

Financial Assurance  
WIMN  
LUST  
S106551425  
N/A

Relative:  
Higher

LUST:

Actual:  
865 ft.

Leak ID: 12590  
MNPCA ID: 224973  
Site ID: 247216  
Source: CORE  
Interest Type: Leak Site  
Interest Phone: NO CORE PI PH.  
Interest Start Date: 10/28/1999 00:00:00  
Interest End Date: Not reported  
Release Discovered Date: 04/28/1999  
Leak Reported Date: 04/28/1999  
Leak Site: Leak Site - Tank and Petroleum Contamination  
File Archive Box: Not reported  
File Archive Lot: Not reported  
Soil Digout Date: Not reported  
Cubic Yards Excavated: Not reported  
Conditional Closure Date: Not reported  
**Complete Site Closure Date: 08/16/1999 00:00:00**  
Contaminated Soils Remaining: Unknown  
Enforcement Action Begin Date: 05/25/1999  
Lust Trust Eligible: No  
Offsite Contamination: Unknown  
Reimbursement Awarded: No  
Std Letter Response Date: 06/08/1999  
Surface Water Impact: Unknown  
Utility Project Flag: No  
TMSP Added: 12/04/1999 14:03:52  
TMSP Last Update: 12/21/2006 13:47:08  
Staff Id Last Update: SVANPAT  
Release From AST: No  
Release From UST: No  
Tank Registration Status Code: U  
VPIC Application Date: Not reported  
VPIC Acres: Not reported  
Addr Id: 120612  
Township Name: Fort Snelling  
Active Flag: No  
Country Code: USA  
Foreign State: Not reported  
Foreign Zone: Not reported  
State County Code: MN  
Vapor Intrusion Checked Flag: Not reported  
Soil Gas Data Collected Flag: Not reported  
Soil Gas Action Level Flag: Not reported  
Sub Slab Sample Collected Flag: Not reported  
Indoor Air Collected Flag: Not reported  
Vapor Intrusion Action Flag: Not reported  
Vapor Intrusion Comments: Not reported  
Soil Gas Data Comments: Not reported  
Comments: Not reported

Leak GW Info:  
MN PCA ID: 224973  
Dw Supply Contam: Not reported

Map ID  
Direction  
Distance  
Elevation

MAP FINDINGS

Site

Database(s)

EDR ID Number  
EPA ID Number

**LAW OFFICE OF LUBOV AND ASSOCIATES (Continued)**

**S106551425**

Free Product Observed: Not reported  
Free Product Thickness: Not reported  
Ground Water Contam: No  
GW Cleanup Goal: 0  
Gw Exceeds Cleanup Goal: Not reported  
Cleanup Goal Achieved: Not reported  
Water Supply Exceeds Ral: Not reported  
Well Type Code: Not reported  
Impacted Aquifer Code: Not reported  
TMSP Added: 12/04/1999 14:07:36  
TMSP Last Update: 11/04/2003 12:57:08  
Staff Id Last Update: RSUCHAN  
Mtbe Present Now: Not reported  
Mtbe Present Historically: Not reported  
Mtbe High Ug Per Liter Char: Not reported  
Mtbe High Ug Per Liter Numb: Not reported  
Mtbe High Level Date: Not reported  
Free Product At Close: Not reported  
Staff Id Ass: Not reported  
PWS Well: Not reported  
Prot Flag: Not reported  
Sens Flag: Not reported

Leak Product Released:  
MN PCA ID: 224973  
Prod Released Sequence Id: 33857  
Leak Product: Fuel Oil 1 and 2  
Tmsp Added: 03/10/2003 12:37:16  
Tmsp Last\_updt: 03/10/2003 12:37:16  
Staff Id Last Updt: AMUSCH

MN Financial Assurance 1:  
PROGRAM ID: 224973  
Township Name: Fort Snelling  
Region: 1  
Interest Type: Leak Site  
ADDR ID: 120612  
Interest Telephone: NO CORE PI PH.  
Preferred ID: 12590  
Interest Start Date: 10/28/1999  
Interest End Date: Not reported  
Activity Flag: N  
TMSP Added: 12/01/2006  
TMSP Last Update: 10/01/2008 15:11:53  
Staff ID Last Update: MKIMLIN  
Source: CORE  
Source ID: 247216  
Country Code: USA  
FOR State: Not reported  
FOR Zone: Not reported  
FIPS County Code: 053  
Comments: Not reported

Latitude Longitude:  
Program Id: 224973  
Lat/Long ID: 10531  
Latitude Degrees: 44

Map ID  
Direction  
Distance  
Elevation

MAP FINDINGS

Site

Database(s)

EDR ID Number  
EPA ID Number

**LAW OFFICE OF LUBOV AND ASSOCIATES (Continued)**

**S106551425**

Latitude Minutes: 57  
Latitude Seconds: 29.949  
Longitude Degrees: -93  
Longitude Minutes: 15  
Longitude Seconds: 55.3138  
Collection Date: Not reported  
Lat/Long Description: Not reported  
TMSP Added: 08/03/2004 12:34:13  
TMSP Last Update: 08/03/2004 12:34:13  
Staff ID Last Update: RSUCHAN  
Coord Source Type: Not reported  
Org Name Source: Not reported  
Coord Coll Meth: A1  
Map Scale Code: Not reported  
Source: TALES  
Site ID: 247216  
Spatial ID: 51841570

Program Id: 224973  
Lat/Long ID: 133578  
Latitude Degrees: 44  
Latitude Minutes: 57  
Latitude Seconds: 27.16  
Longitude Degrees: -93  
Longitude Minutes: 15  
Longitude Seconds: 50.97  
Collection Date: 12/17/2012 13:54:11  
Lat/Long Description: Not reported  
TMSP Added: 12/01/2006 07:02:32  
TMSP Last Update: 12/17/2012 13:54:11  
Staff ID Last Update: MAPTOOL  
Coord Source Type: Not reported  
Org Name Source: Not reported  
Coord Coll Meth: DM  
Map Scale Code: Not reported  
Source: CORE  
Site ID: 247216  
Spatial ID: 51841570

Staff Name:  
Program Id: 224973  
Staff Sequence ID: 8709  
Staff Type: Not reported  
Staff Name: Not reported  
TMSP Added: 12/04/1999 14:04:05  
TMSP Last Update: 01/20/2012 10:39:36  
Staff ID Last Update: RSUCHAN  
Last Name: Not reported  
First Name: Not reported  
Middle Initial: Not reported  
Functional Area Code: RRS  
Staff ID Number: 3433

Program Id: 224973  
Staff Sequence ID: 24010  
Staff Type: Not reported  
Staff Name: Not reported

Map ID  
 Direction  
 Distance  
 Elevation

MAP FINDINGS

Site

Database(s)

EDR ID Number  
 EPA ID Number

**LAW OFFICE OF LUBOV AND ASSOCIATES (Continued)**

**S106551425**

TMSP Added: 12/04/1999 14:04:20  
 TMSP Last Update: 01/20/2012 10:39:36  
 Staff ID Last Update: RSUCHAN  
 Last Name: Not reported  
 First Name: Not reported  
 Middle Initial: Not reported  
 Functional Area Code: LPM  
 Staff ID Number: 3176

WIMN:

Legislative District: 62A  
 Status: Inactive  
 Latitude: 44.95754542  
 Longitude: -93.26415993  
 Coordinate Collection Method: Digitized - Map Tool  
 Activity: Leak Site  
 MPCA Id: 12590  
 Major Watershed: Mississippi River - Twin Cities

[Click here to access Minnesota Pollution Control Agency:](#)

**197**  
**WNW**  
**1/4-1/2**  
**0.473 mi.**  
**2498 ft.**

**CARRIAGE HOUSE**  
**2120 PARK AVE S**  
**MINNEAPOLIS, MN 55404**

**WIMN S110594416**  
**N/A**

**Relative:**  
**Higher**

WIMN:

Legislative District: 62A  
 Status: Active  
 Latitude: 44.96161270  
 Longitude: -93.26517848  
 Coordinate Collection Method: Address Matching House Number  
 Activity: Multiple Activities  
 MPCA Id: Multiple Activities  
 Major Watershed: Mississippi River - Twin Cities

**Actual:**  
**863 ft.**

[Click here to access Minnesota Pollution Control Agency:](#)

**198**  
**NE**  
**1/4-1/2**  
**0.477 mi.**  
**2521 ft.**

**PROPOSED LRT YARD & SHOPS SITE**  
**SEE LOCATION DESCRIPTION**  
**MINNEAPOLIS, MN 55404**

**MN LS S104316716**  
**WIMN N/A**

**Relative:**  
**Lower**

MN LS:

Link ID: 5216  
 EPA ID: Not reported  
 MPCA ID: VP12551  
 Method: I1  
 CERCLIS: No  
 National Priorities List: No  
 PLP: No  
 Voluntary Cleanup & Investigation: Yes  
 RCRA Treatment Storage & Disposal: No

**Actual:**  
**848 ft.**

Map ID  
 Direction  
 Distance  
 Elevation

MAP FINDINGS

Site

Database(s)

EDR ID Number  
 EPA ID Number

**PROPOSED LRT YARD & SHOPS SITE (Continued)**

**S104316716**

RCRA Generator: No  
 Solid Waste Permit: No  
 Dumps: No  
 No Further Remedial Action Planned: No  
 Delisted From PLP By MPCA: No  
 LCP: No  
 Brownfield: No  
 Entity Type: VIC

**WIMN:**

Legislative District: 62A  
 Status: Active  
 Latitude: 44.96450806  
 Longitude: -93.24877166  
 Coordinate Collection Method: Digitized-DRG  
 Activity: Voluntary Investigation & Cleanup (VIC)  
 MPCA Id: Multiple Activities  
 Major Watershed: Mississippi River - Twin Cities

[Click here to access Minnesota Pollution Control Agency:](#)

**199  
 SW  
 1/4-1/2  
 0.483 mi.  
 2551 ft.**

**2615 PARK AVE ASSOCIATES  
 2600 COLUMBUS AVE S  
 MINNEAPOLIS, MN 55407**

**Financial Assurance S107957547  
 WIMN N/A**

**Relative:  
 Higher**

**MN Financial Assurance 1:**

PROGRAM ID: 210121  
 Township Name: Not reported  
 Region: 1  
 Interest Type: Deleted Tank Site  
 ADDR ID: 208583  
 Interest Telephone: 6128712808  
 Preferred ID: 53010  
 Interest Start Date: 04/01/1993  
 Interest End Date: Not reported  
 Activity Flag: Y  
 TMSP Added: 04/01/1993  
 TMSP Last Update: 09/14/2006 08:50:51  
 Staff ID Last Update: RSUCHAN  
 Source: TALES  
 Source ID: 0  
 Country Code: USA  
 FOR State: Not reported  
 FOR Zone: Not reported  
 FIPS County Code: 053  
 Comments: Not reported

**Actual:  
 861 ft.**

PROGRAM ID: 210121  
 Township Name: Fort Snelling  
 Region: 1  
 Interest Type: Tank site  
 ADDR ID: 208583  
 Interest Telephone: NO CORE PI PH.  
 Preferred ID: 53010  
 Interest Start Date: 04/01/1993



Map ID  
Direction  
Distance  
Elevation

MAP FINDINGS

Site

Database(s)

EDR ID Number  
EPA ID Number

**2615 PARK AVE ASSOCIATES (Continued)**

**S107957547**

Interest End Date: Not reported  
Activity Flag: Y  
TMSP Added: 09/14/2006  
TMSP Last Update: 09/14/2006 08:50:51  
Staff ID Last Update: RSUCHAN  
Source: CORE  
Source ID: 229647  
Country Code: USA  
FOR State: Not reported  
FOR Zone: Not reported  
FIPS County Code: 053  
Comments: Not reported

Latitude Longitude:

Program Id: 210121  
Lat/Long ID: 0  
Latitude Degrees: Not reported  
Latitude Minutes: Not reported  
Latitude Seconds: Not reported  
Longitude Degrees: Not reported  
Longitude Minutes: Not reported  
Longitude Seconds: Not reported  
Collection Date: Not reported  
Lat/Long Description: Not reported  
TMSP Added: 01/26/2013 12:36:00  
TMSP Last Update: 01/26/2013 12:36:00  
Staff ID Last Update: JBRANDO  
Coord Source Type: Not reported  
Org Name Source: Not reported  
Coord Coll Meth: Not reported  
Map Scale Code: Not reported  
Source: TALES  
Site ID: 229647  
Spatial ID: 51433282

Program Id: 210121  
Lat/Long ID: 166925  
Latitude Degrees: 44  
Latitude Minutes: 57  
Latitude Seconds: 19.71  
Longitude Degrees: -93  
Longitude Minutes: 15  
Longitude Seconds: 50.18  
Collection Date: 03/29/2010 17:52:50  
Lat/Long Description: Not reported  
TMSP Added: 03/29/2010 18:45:26  
TMSP Last Update: 03/29/2010 18:45:26  
Staff ID Last Update: MAPT\_NC  
Coord Source Type: Not reported  
Org Name Source: Not reported  
Coord Coll Meth: A1  
Map Scale Code: Not reported  
Source: CORE  
Site ID: 229647  
Spatial ID: 51433282

Map ID  
Direction  
Distance  
Elevation

MAP FINDINGS

Site

Database(s)

EDR ID Number  
EPA ID Number

**2615 PARK AVE ASSOCIATES (Continued)**

**S107957547**

Tab Site:

Program Id: 210121  
Facility Code: 8  
Above or Under Code: 1  
Indian Reservation: N  
Ust Registration Date: Not reported  
Ast Registration Date: 04/08/1991 00:00:00  
TMSP Added: 04/01/1993 00:00:00  
TMSP Last Update: 05/23/2003 09:21:04  
Staff ID Last Update: SYS  
Max Monthly Gallons: Not reported  
Vapor Recovery Installed: U  
Vapor Notif Required: U

WIMN:

Legislative District: 62A  
Status: Active  
Latitude: 44.95547729  
Longitude: -93.26394129  
Coordinate Collection Method: Address Matching House Number  
Activity: Tank Site  
MPCA Id: 53010  
Major Watershed: Mississippi River - Twin Cities

[Click here to access Minnesota Pollution Control Agency:](#)

**AO200  
NW  
1/4-1/2  
0.488 mi.  
2578 ft.**

**CITY GRAPHICS INC  
1825 CHICAGO AVE  
MINNEAPOLIS, MN 55404**

**Site 1 of 2 in cluster AO**

**RCRA NonGen / NLR 1000440061  
FINDS MND006189849  
WIMN**

**Relative:  
Higher**

RCRA NonGen / NLR:

Date form received by agency: 07/29/1987  
Facility name: CITY GRAPHICS INC  
Facility address: 1825 CHICAGO AVE  
MINNEAPOLIS, MN 554042066  
EPA ID: MND006189849  
Contact: Not reported  
Contact address: Not reported  
Not reported  
Contact country: Not reported  
Contact telephone: Not reported  
Contact email: Not reported  
EPA Region: 05  
Classification: Non-Generator  
Description: Handler: Non-Generators do not presently generate hazardous waste

**Actual:  
852 ft.**

Owner/Operator Summary:

Owner/operator name: NAME NOT REPORTED  
Owner/operator address: ADDRESS NOT REPORTED  
CITY NOT REPORTED, AK 99998  
Owner/operator country: Not reported  
Owner/operator telephone: (312) 555-1212  
Legal status: Private

Map ID  
Direction  
Distance  
Elevation

MAP FINDINGS

Site

Database(s)

EDR ID Number  
EPA ID Number

**CITY GRAPHICS INC (Continued)**

**1000440061**

Owner/Operator Type: Operator  
Owner/Op start date: Not reported  
Owner/Op end date: Not reported

Owner/operator name: CITY GRAPHICS INC  
Owner/operator address: 1825 CHICAGO AVE  
MINNEAPOLIS, MN 55404

Owner/operator country: US  
Owner/operator telephone: NONE  
Legal status: Private  
Owner/Operator Type: Owner  
Owner/Op start date: 07/26/1999  
Owner/Op end date: 05/14/1999

Handler Activities Summary:

U.S. importer of hazardous waste: No  
Mixed waste (haz. and radioactive): No  
Recycler of hazardous waste: No  
Transporter of hazardous waste: No  
Treater, storer or disposer of HW: No  
Underground injection activity: No  
On-site burner exemption: No  
Furnace exemption: No  
Used oil fuel burner: No  
Used oil processor: No  
User oil refiner: No  
Used oil fuel marketer to burner: No  
Used oil Specification marketer: No  
Used oil transfer facility: No  
Used oil transporter: No

Hazardous Waste Summary:

Waste code: D000  
Waste name: Not Defined

Waste code: D002  
Waste name: A WASTE WHICH HAS A PH OF LESS THAN 2 OR GREATER THAN 12.5 IS CONSIDERED TO BE A CORROSIVE HAZARDOUS WASTE. SODIUM HYDROXIDE, A CAUSTIC SOLUTION WITH A HIGH PH, IS OFTEN USED BY INDUSTRIES TO CLEAN OR DEGREASE PARTS. HYDROCHLORIC ACID, A SOLUTION WITH A LOW PH, IS USED BY MANY INDUSTRIES TO CLEAN METAL PARTS PRIOR TO PAINTING. WHEN THESE CAUSTIC OR ACID SOLUTIONS BECOME CONTAMINATED AND MUST BE DISPOSED, THE WASTE WOULD BE A CORROSIVE HAZARDOUS WASTE.

Violation Status: No violations found

FINDS:

Registry ID: 110003746509

Environmental Interest/Information System

RCRAInfo is a national information system that supports the Resource Conservation and Recovery Act (RCRA) program through the tracking of events and activities related to facilities that generate, transport, and treat, store, or dispose of hazardous waste. RCRAInfo allows RCRA program staff to track the notification, permit, compliance, and corrective action activities required under RCRA.

Map ID  
 Direction  
 Distance  
 Elevation

MAP FINDINGS

Site

Database(s)

EDR ID Number  
 EPA ID Number

**CITY GRAPHICS INC (Continued)**

**1000440061**

MN-DELTA (Minnesota - Permitting, Compliance, And Enforcement Information Management System) facilitates the issuance of permits and manages compliance.

WIMN:

Legislative District: 62A  
 Status: Inactive  
 Latitude: 44.96418887  
 Longitude: -93.26199501  
 Coordinate Collection Method: Digitized - Map Tool  
 Activity: Hazardous Waste, Small to Minimal QG  
 MPCA Id: MND006189849  
 Major Watershed: Mississippi River - Twin Cities

[Click here to access Minnesota Pollution Control Agency:](#)

**AP201**  
**WSW**  
**1/4-1/2**  
**0.490 mi.**  
**2587 ft.**

**CITY LIFE CENTER**  
**2520 PARK AVE S**  
**MINNEAPOLIS, MN 55404**

**Site 1 of 3 in cluster AP**

**UST** **U004051313**  
**WIMN** **N/A**  
**Financial Assurance**

**Relative:**  
**Higher**

UST:

Tank:

**Actual:**  
**865 ft.**

MPCA Tank Number: 001  
 Tank Registration Date: 03/03/2006 00:00:00  
 Tank Storage Capacity: 1500  
 Tank Dual Use: N  
**Tank Status: Closed In-Place**  
 Tank Stored Product: Fuel Oil  
 Tank Construction Material: Bare/Paint/Asph Coat Steel  
 Tank Cathodic Protection: Not reported  
 Piping Cathodic Protection: Not reported  
 Piping Material: Not reported  
 Second Contain Tank: Not reported  
 Second Contain Pipe: Not reported  
 Tank Dispenser: Not reported  
 Above/ Under Ground: Under Ground  
 AST Base Material: Not reported  
 Piping Material Description: Not reported  
 Unregulated Tank Registration Date: 02/21/2006 00:00:00  
 Heating Product Flag: Yes  
 Haz Waste Generator Id: Not reported  
 Product Replaced Date: Not reported  
 Sludge Disposal Facility: Not reported  
 Comments: Not reported  
 Date Added: 03/03/2006 11:21:10  
 Date Last Updated: 09/24/2008 14:13:38  
 Staff Id Who Did The Last Update: RSUCHAN  
 In Compliance: Yes  
 Serial Number: Not reported

Tank Action:

MPCA Tank Number: 001  
 Above Or Underground: Under Ground  
 Tank Action ID: 901529

Map ID  
Direction  
Distance  
Elevation

MAP FINDINGS

Site

Database(s)

EDR ID Number  
EPA ID Number

**CITY LIFE CENTER (Continued)**

**U004051313**

Contractor Number: Not reported  
Supervisor Number: Not reported  
Tank Action: Temp Closed Empty Tank  
Action Date: Not reported  
Action Date Unknown: Yes  
Corrosion Expert Name: Not reported  
Lab Flag: Not reported  
Date Added: 03/14/2006 08:42:27  
Date Last Updated: 03/14/2006 08:42:27  
Staff Id Who Did The Last Update: JHENRY

MPCA Tank Number: 001  
Above Or Underground: Under Ground  
Tank Action ID: 901530  
Contractor Number: 81  
Supervisor Number: 2897  
Tank Action: Close In Place  
Action Date: 02/14/2006 00:00:00  
Action Date Unknown: Not reported  
Corrosion Expert Name: Not reported  
Lab Flag: Not reported  
Date Added: 03/14/2006 08:42:49  
Date Last Updated: 03/14/2006 08:42:49  
Staff Id Who Did The Last Update: JHENRY

Tank Compartment:

MPCA Tank Number: 001  
Above Or Underground: Under Ground  
Compartment Number: 1  
Tank Stored Product Code: 13  
Tank Stored Product Desc: Not reported  
Compartment Cap: 1500  
Heating: Yes  
Other Desc: Not reported  
Date Added: 03/03/2006 11:21:10  
Date Last Updated: 03/03/2006 11:21:10  
Staff Id Who Did The Last Update: JHENRY

Install Remove:

MPCA Tank Number: 001  
Number of Dispensers: Not reported  
Tank Construction Material Code: Not reported  
Piping Material: Not reported  
Piping Material Desc: Not reported  
Total Tank Capacity Quantity: 1500  
Staff Id Who Did The Last Update: JHENRY  
INSREM Product: Fuel Oil  
INSREM Product Description: Not reported  
INSREM Action ID: 901283  
INSREM Action: Close Tank In Place  
Action Completed Date: Not reported  
Date Added: 03/03/2006 11:21:56  
Date Last Updated: 03/03/2006 11:21:56

Tab site:

Program Interest Id: 348736

Map ID  
Direction  
Distance  
Elevation

MAP FINDINGS

Site

Database(s)

EDR ID Number  
EPA ID Number

**CITY LIFE CENTER (Continued)**

**U004051313**

Above Or Underground: Under Ground  
Facility Code: 43  
Indian Reservation: No  
UST Registration Date: 03/03/2006 00:00:00  
AST Registration Date: Not reported  
Date Added: 03/03/2006 11:20:40  
Date Last Updated: 05/05/2006 06:53:32  
Staff Id Who Did The Last Update: RSUCHAN  
Max Monthly Gallons: Not reported  
Vapor Recovery Installed: Not reported  
Vapor Notify Required: Not reported

Lat Long:

Program Id: 348736  
Latlong ID: 168835  
Latitude Degrees: 44  
Latitude Minutes: 57  
Latitude Seconds: 24.91  
Longitude Degrees: -93  
Longitude Minutes: 15  
Longitude Seconds: 54.78  
Collection Date: 03/29/2010 17:52:57  
LatLong Description: Not reported  
TMSP Added: 03/29/2010 18:56:20  
Date Last Updated: 03/29/2010 18:56:20  
Staff Id Last Updated: MAPT\_NC  
Coord Source Type: Not reported  
Org Name Source: Not reported

WIMN:

Legislative District: 62A  
Status: Inactive  
Latitude: 44.95692027  
Longitude: -93.26521827  
Coordinate Collection Method: Address Matching House Number  
Activity: Tank Site  
MPCA Id: 124215  
Major Watershed: Mississippi River - Twin Cities

[Click here to access Minnesota Pollution Control Agency:](#)

MN Financial Assurance 1:

PROGRAM ID: 348736  
Township Name: Not reported  
Region: 1  
Interest Type: Deleted Tank Site  
ADDR ID: 466009  
Interest Telephone: 6128741808  
Preferred ID: 124215  
Interest Start Date: 03/03/2006  
Interest End Date: Not reported  
Activity Flag: Not reported  
TMSP Added: 03/03/2006  
TMSP Last Update: 09/15/2006 08:53:39  
Staff ID Last Update: RSUCHAN  
Source: TALES

Map ID  
Direction  
Distance  
Elevation

MAP FINDINGS

Site

Database(s)

EDR ID Number  
EPA ID Number

**CITY LIFE CENTER (Continued)**

**U004051313**

Source ID: 0  
Country Code: USA  
FOR State: Not reported  
FOR Zone: None  
FIPS County Code: 053  
Comments: Not reported

PROGRAM ID: 348736  
Township Name: Fort Snelling  
Region: 1  
Interest Type: Tank site  
ADDR ID: 22932  
Interest Telephone: NO CORE PI PH.  
Preferred ID: 124215  
Interest Start Date: 03/03/2006  
Interest End Date: Not reported  
Activity Flag: N  
TMSP Added: 09/15/2006  
TMSP Last Update: 10/01/2008 15:20:44  
Staff ID Last Update: MKIMLIN  
Source: CORE  
Source ID: 232542  
Country Code: USA  
FOR State: Not reported  
FOR Zone: Not reported  
FIPS County Code: 053  
Comments: Not reported

Latitude Longitude:  
Program Id: 348736  
Lat/Long ID: 168835  
Latitude Degrees: 44  
Latitude Minutes: 57  
Latitude Seconds: 24.91  
Longitude Degrees: -93  
Longitude Minutes: 15  
Longitude Seconds: 54.78  
Collection Date: 03/29/2010 17:52:57  
Lat/Long Description: Not reported  
TMSP Added: 03/29/2010 18:56:20  
TMSP Last Update: 03/29/2010 18:56:20  
Staff ID Last Update: MAPT\_NC  
Coord Source Type: Not reported  
Org Name Source: Not reported  
Coord Coll Meth: A1  
Map Scale Code: Not reported  
Source: CORE  
Site ID: 232542  
Spatial ID: 51439380

Tab Site:  
Program Id: 348736  
Facility Code: 43  
Above or Under Code: 2  
Indian Reservation: N  
Ust Registration Date: 03/03/2006 00:00:00

Map ID  
Direction  
Distance  
Elevation

MAP FINDINGS

Site

Database(s)

EDR ID Number  
EPA ID Number

**CITY LIFE CENTER (Continued)**

**U004051313**

Ast Registration Date: Not reported  
TMSP Added: 03/03/2006 11:20:40  
TMSP Last Update: 05/05/2006 06:53:32  
Staff ID Last Update: RSUCHAN  
Max Monthly Gallons: Not reported  
Vapor Recovery Installed: Not reported  
Vapor Notif Required: Not reported

**AP202**  
**WSW**  
**1/4-1/2**  
**0.490 mi.**  
**2588 ft.**

**PARK AVENUE CENTER SITE 1**  
**2525 PARK AVE**  
**MINNEAPOLIS, MN 55404**  
**Site 2 of 3 in cluster AP**

**WIMN S111411115**  
**N/A**

**Relative:**  
**Higher**

WIMN:  
Legislative District: 62A  
Status: Active  
Latitude: 44.95635862  
Longitude: -93.26432884  
Coordinate Collection Method: Digitized - Map Tool  
Activity: Hazardous Waste, Small to Minimal QG  
MPCA Id: MNS000175406  
Major Watershed: Mississippi River - Twin Cities

**Actual:**  
**865 ft.**

[Click here to access Minnesota Pollution Control Agency:](#)

**203**  
**SSW**  
**1/4-1/2**  
**0.491 mi.**  
**2594 ft.**

**ANDERSEN ELEMENTARY SCHOOL**  
**1098 ANDERSEN LN**  
**MINNEAPOLIS, MN 55407**

**UST U000885306**  
**WIMN N/A**  
**Financial Assurance**

**Relative:**  
**Higher**

UST:  
Tank:  
MPCA Tank Number: 001  
Tank Registration Date: 04/09/1986 00:00:00  
Tank Storage Capacity: 30000  
Tank Dual Use: N  
**Tank Status: Removed**  
Tank Stored Product: Fuel Oil  
Tank Construction Material: Bare/Paint/Asph Coat Steel  
Tank Cathodic Protection: None  
Piping Cathodic Protection: None  
Piping Material: Wrapped Steel  
Second Contain Tank: Wrapped Steel  
Second Contain Pipe: Not reported  
Tank Dispenser: Suction  
Above/ Under Ground: Under Ground  
AST Base Material: Not reported  
Piping Material Description: Not reported  
Unregulated Tank Registration Date: Not reported  
Heating Product Flag: Yes  
Haz Waste Generator Id: MND022888143  
Product Replaced Date: Not reported  
Sludge Disposal Facility: DETERMAN WELDING & TANK

**Actual:**  
**858 ft.**



Map ID  
Direction  
Distance  
Elevation

MAP FINDINGS

Site

Database(s)

EDR ID Number  
EPA ID Number

**ANDERSEN ELEMENTARY SCHOOL (Continued)**

**U000885306**

Comments: Not reported  
Date Added: 10/10/1999 10:56:31  
Date Last Updated: 01/07/2013 10:37:21  
Staff Id Who Did The Last Update: RSUCHAN  
In Compliance: Yes  
Serial Number: Not reported

Tank Action:

MPCA Tank Number: 001  
Above Or Underground: Under Ground  
Tank Action ID: 247490  
Contractor Number: 146  
Supervisor Number: 1884  
Tank Action: Remove Tank  
Action Date: 06/19/1996 00:00:00  
Action Date Unknown: Not reported  
Corrosion Expert Name: Not reported  
Lab Flag: N  
Date Added: 05/05/2000 08:31:39  
Date Last Updated: 05/04/2002 07:47:47  
Staff Id Who Did The Last Update: TANKS

MPCA Tank Number: 001  
Above Or Underground: Under Ground  
Tank Action ID: 283842  
Contractor Number: Not reported  
Supervisor Number: Not reported  
Tank Action: Install Tank  
Action Date: 01/01/1975 00:00:00  
Action Date Unknown: Not reported  
Corrosion Expert Name: Not reported  
Lab Flag: Not reported  
Date Added: 05/05/2000 08:31:39  
Date Last Updated: 05/04/2002 07:47:47  
Staff Id Who Did The Last Update: TANKS

Tank Compartment:

MPCA Tank Number: 001  
Above Or Underground: Under Ground  
Compartment Number: 1  
Tank Stored Product Code: 13  
Tank Stored Product Desc: FUEL OIL  
Compartment Cap: 30000  
Heating: Unknown  
Other Desc: Not reported  
Date Added: 10/10/1999 10:58:00  
Date Last Updated: 05/04/2002 07:47:47  
Staff Id Who Did The Last Update: TANKS

Install Remove:

MPCA Tank Number: 001  
Number of Dispensers: Not reported  
Tank Construction Material Code: 1  
Piping Material: 4  
Piping Material Desc: WRAPPED STEEL  
Total Tank Capacity Quantity: 30000  
Staff Id Who Did The Last Update: TANKS

Map ID  
Direction  
Distance  
Elevation

MAP FINDINGS

Site

Database(s)

EDR ID Number  
EPA ID Number

**ANDERSEN ELEMENTARY SCHOOL (Continued)**

**U000885306**

INSREM Product: Fuel Oil  
INSREM Product Description: FUEL OIL  
INSREM Action ID: 368949  
INSREM Action: Remove Tank And Pipe  
Action Completed Date: Not reported  
Date Added: 10/10/1999 11:02:39  
Date Last Updated: 05/04/2002 07:47:47

Tank:

MPCA Tank Number: 002  
Tank Registration Date: 04/17/1997 00:00:00  
Tank Storage Capacity: 15000  
Tank Dual Use: N  
**Tank Status: Active**  
Tank Stored Product: Fuel Oil  
Tank Construction Material: Fiberglass  
Tank Cathodic Protection: Not Needed  
Piping Cathodic Protection: Not Needed  
Piping Material: Fiberglass  
Second Contain Tank: Fiberglass  
Second Contain Pipe: Not reported  
Tank Dispenser: Suction  
Above/ Under Ground: Under Ground  
AST Base Material: Not reported  
Piping Material Description: Not reported  
Unregulated Tank Registration Date: Not reported  
Heating Product Flag: Yes  
Haz Waste Generator Id: Not reported  
Product Replaced Date: Not reported  
Sludge Disposal Facility: Not reported  
Comments: Not reported  
Date Added: 10/10/1999 10:57:16  
Date Last Updated: 01/07/2013 10:37:21  
Staff Id Who Did The Last Update: RSUCHAN  
In Compliance: Yes  
Serial Number: Not reported

Tank Action:

MPCA Tank Number: 002  
Above Or Underground: Under Ground  
Tank Action ID: 323260  
Contractor Number: 146  
Supervisor Number: 1884  
Tank Action: Install Tank  
Action Date: 06/19/1996 00:00:00  
Action Date Unknown: Not reported  
Corrosion Expert Name: Not reported  
Lab Flag: Not reported  
Date Added: 05/05/2000 08:31:39  
Date Last Updated: 05/04/2002 07:47:47  
Staff Id Who Did The Last Update: TANKS

Tank Compartment:

MPCA Tank Number: 002  
Above Or Underground: Under Ground  
Compartment Number: 1  
Tank Stored Product Code: 13

Map ID  
Direction  
Distance  
Elevation

MAP FINDINGS

Site

Database(s)

EDR ID Number  
EPA ID Number

**ANDERSEN ELEMENTARY SCHOOL (Continued)**

**U000885306**

Tank Stored Product Desc: FUEL OIL  
Compartment Cap: 15000  
Heating: Yes  
Other Desc: Not reported  
Date Added: 10/10/1999 10:58:41  
Date Last Updated: 05/04/2002 07:47:47  
Staff Id Who Did The Last Update: TANKS

Install Remove:

MPCA Tank Number: 002  
Number of Dispensers: Not reported  
Tank Construction Material Code: 3  
Piping Material: 10  
Piping Material Desc: COPPER  
Total Tank Capacity Quantity: 15000  
Staff Id Who Did The Last Update: TANKS  
INSREM Product: Fuel Oil  
INSREM Product Description: FUEL OIL  
INSREM Action ID: 368950  
INSREM Action: Install Tank And Pipe  
Action Completed Date: Not reported  
Date Added: 10/10/1999 11:02:39  
Date Last Updated: 05/04/2002 07:47:47

TabSite:

Program Interest Id: 191814  
Above Or Underground: Under Ground  
Facility Code: 10  
Indian Reservation: No  
UST Registration Date: 04/09/1986 00:00:00  
AST Registration Date: Not reported  
Date Added: 07/23/1992 19:11:05  
Date Last Updated: 05/23/2003 09:21:00  
Staff Id Who Did The Last Update: SYS  
Max Monthly Gallons: Not reported  
Vapor Recovery Installed: Unknown  
Vapor Notify Required: Unknown

Lat Long:

Program Id: 191814  
Latlong ID: 0  
Latitude Degrees: Not reported  
Latitude Minutes: Not reported  
Latitude Seconds: Not reported  
Longitude Degrees: Not reported  
Longitude Minutes: Not reported  
Longitude Seconds: Not reported  
Collection Date: Not reported  
LatLong Description: Not reported  
TMSP Added: 03/23/2011 09:46:50  
Date Last Updated: 03/23/2011 09:46:50  
Staff Id Last Updated: RDULLIN  
Coord Source Type: Not reported  
Org Name Source: Not reported

Program Id: 191814

Map ID  
Direction  
Distance  
Elevation

MAP FINDINGS

Site

Database(s)

EDR ID Number  
EPA ID Number

**ANDERSEN ELEMENTARY SCHOOL (Continued)**

**U000885306**

Latlong ID: 43005  
Latitude Degrees: 44  
Latitude Minutes: 57  
Latitude Seconds: 9  
Longitude Degrees: -93  
Longitude Minutes: 15  
Longitude Seconds: 31.67  
Collection Date: 03/15/2010 18:15:26  
LatLong Description: Not reported  
TMSP Added: 08/28/2000 10:32:08  
Date Last Updated: 03/15/2010 18:54:09  
Staff Id Last Updated: MAPT\_NC  
Coord Source Type: 2  
Org Name Source: MPCA

**WIMN:**

Legislative District: 62A  
Status: Active  
Latitude: 44.95283752  
Longitude: -93.25885684  
Coordinate Collection Method: Address Matching House Number  
Activity: Multiple Activities  
MPCA Id: Multiple Activities  
Major Watershed: Mississippi River - Twin Cities

[Click here to access Minnesota Pollution Control Agency:](#)

**MN Financial Assurance 1:**

PROGRAM ID: 191814  
Township Name: Not reported  
Region: 1  
Interest Type: Tank site  
ADDR ID: 48596  
Interest Telephone: NO CORE PI PH.  
Preferred ID: 2312  
Interest Start Date: 07/23/1992  
Interest End Date: Not reported  
Activity Flag: Y  
TMSP Added: 03/24/2006  
TMSP Last Update: 03/24/2006 10:43:54  
Staff ID Last Update: TALES  
Source: CORE  
Source ID: 38566  
Country Code: USA  
FOR State: Not reported  
FOR Zone: Not reported  
FIPS County Code: 053  
Comments: Not reported

PROGRAM ID: 191814  
Township Name: Not reported  
Region: 1  
Interest Type: Deleted Tank Site  
ADDR ID: 190682  
Interest Telephone: 6126272295  
Preferred ID: 2312

Map ID  
Direction  
Distance  
Elevation

MAP FINDINGS

Site

Database(s)

EDR ID Number  
EPA ID Number

**ANDERSEN ELEMENTARY SCHOOL (Continued)**

**U000885306**

Interest Start Date: 07/23/1992  
Interest End Date: Not reported  
Activity Flag: Y  
TMSP Added: 07/23/1992  
TMSP Last Update: 03/24/2006 10:43:54  
Staff ID Last Update: RSUCHAN  
Source: TALES  
Source ID: 0  
Country Code: USA  
FOR State: Not reported  
FOR Zone: None  
FIPS County Code: 053  
Comments: Not reported

Latitude Longitude:  
Program Id: 191814  
Lat/Long ID: 0  
Latitude Degrees: Not reported  
Latitude Minutes: Not reported  
Latitude Seconds: Not reported  
Longitude Degrees: Not reported  
Longitude Minutes: Not reported  
Longitude Seconds: Not reported  
Collection Date: Not reported  
Lat/Long Description: Not reported  
TMSP Added: 03/23/2011 09:46:50  
TMSP Last Update: 03/23/2011 09:46:50  
Staff ID Last Update: RDULLIN  
Coord Source Type: Not reported  
Org Name Source: Not reported  
Coord Coll Meth: Not reported  
Map Scale Code: Not reported  
Source: TALES  
Site ID: 38566  
Spatial ID: 51064892

Program Id: 191814  
Lat/Long ID: 43005  
Latitude Degrees: 44  
Latitude Minutes: 57  
Latitude Seconds: 9  
Longitude Degrees: -93  
Longitude Minutes: 15  
Longitude Seconds: 31.67  
Collection Date: 03/15/2010 18:15:26  
Lat/Long Description: Not reported  
TMSP Added: 08/28/2000 10:32:08  
TMSP Last Update: 03/15/2010 18:54:09  
Staff ID Last Update: MAPT\_NC  
Coord Source Type: 2  
Org Name Source: MPCA  
Coord Coll Meth: A1  
Map Scale Code: E  
Source: CORE  
Site ID: 38566  
Spatial ID: 51064892

Map ID  
Direction  
Distance  
Elevation

MAP FINDINGS

Site

Database(s)

EDR ID Number  
EPA ID Number

**ANDERSEN ELEMENTARY SCHOOL (Continued)**

**U000885306**

Tab Site:  
Program Id: 191814  
Facility Code: 10  
Above or Under Code: 2  
Indian Reservation: N  
Ust Registration Date: 04/09/1986 00:00:00  
Ast Registration Date: Not reported  
TMSP Added: 07/23/1992 19:11:05  
TMSP Last Update: 05/23/2003 09:21:00  
Staff ID Last Update: SYS  
Max Monthly Gallons: Not reported  
Vapor Recovery Installed: U  
Vapor Notif Required: U

204  
NNE  
1/4-1/2  
0.495 mi.  
2611 ft.

**CEDAR APARTMENTS - MINNEAPOLIS  
SEE LOCATION DESCRIPTION  
MINNEAPOLIS, MN 55454**

**WIMN S110428035  
N/A**

**Relative:  
Lower**

WIMN:  
Legislative District: 62A  
Status: Inactive  
Latitude: 44.96589999  
Longitude: -93.25109999  
Coordinate Collection Method: GPS - Other  
Activity: Construction Stormwater Permit  
MPCA Id: C00027989  
Major Watershed: Mississippi River - Twin Cities

**Actual:  
842 ft.**

[Click here to access Minnesota Pollution Control Agency:](#)

AP205  
WSW  
1/4-1/2  
0.495 mi.  
2612 ft.

**THOMPSON BROTHERS FUNERAL HOME  
2535 PARK AVE S  
MINNEAPOLIS, MN 55404**

**LUST S101648537  
Financial Assurance N/A  
WIMN**

**Relative:  
Higher**

LUST:  
Leak ID: 8640  
MNPCA ID: 221202  
Site ID: 245050  
Source: CORE  
Interest Type: Leak Site  
Interest Phone: NO CORE PI PH.  
Interest Start Date: 03/01/1999 00:00:00  
Interest End Date: Not reported  
Release Discovered Date: 08/04/1995  
Leak Reported Date: 08/04/1995  
Leak Site: Leak Site - Tank and Petroleum Contamination  
File Archive Box: 18  
File Archive Lot: 01/015  
Soil Digout Date: Not reported  
Cubic Yards Excavated: Not reported  
Conditional Closure Date: Not reported

**Actual:  
865 ft.**

**Site 3 of 3 in cluster AP**

Map ID  
Direction  
Distance  
Elevation

MAP FINDINGS

Site

Database(s)

EDR ID Number  
EPA ID Number

**THOMPSON BROTHERS FUNERAL HOME (Continued)**

**S101648537**

**Complete Site Closure Date:** 12/22/1997 00:00:00  
Contaminated Soils Remaining: Unknown  
Enforcement Action Begin Date: 08/23/1995  
Lust Trust Eligible: No  
Offsite Contamination: Unknown  
Reimbursement Awarded: No  
Std Letter Response Date: 08/25/1995  
Surface Water Impact: Unknown  
Utility Project Flag: No  
TMSP Added: 12/04/1999 14:03:49  
TMSP Last Update: 03/27/2003 16:05:49  
Staff Id Last Update: AMUSCH  
Release From AST: No  
Release From UST: Yes  
Tank Registration Status Code: F  
VPIC Application Date: Not reported  
VPIC Acres: Not reported  
Addr Id: 279717  
Township Name: Fort Snelling  
Active Flag: Yes  
Country Code: USA  
Foreign State: Not reported  
Foreign Zone: Not reported  
State County Code: MN  
Vapor Intrusion Checked Flag: Not reported  
Soil Gas Data Collected Flag: Not reported  
Soil Gas Action Level Flag: Not reported  
Sub Slab Sample Collected Flag: Not reported  
Indoor Air Collected Flag: Not reported  
Vapor Intrusion Action Flag: Not reported  
Vapor Intrusion Comments: Not reported  
Soil Gas Data Comments: Not reported  
Comments: Not reported

Leak GW Info:  
MN PCA ID: 221202  
Dw Supply Contam: Not reported  
Free Product Observed: Not reported  
Free Product Thickness: Not reported  
Ground Water Contam: No  
GW Cleanup Goal: 0  
Gw Exceeds Cleanup Goal: Not reported  
Cleanup Goal Achieved: Not reported  
Water Supply Exceeds Ral: Not reported  
Well Type Code: Not reported  
Impacted Aquifer Code: Not reported  
TMSP Added: 12/04/1999 14:07:33  
TMSP Last Update: 11/04/2003 12:57:08  
Staff Id Last Update: RSUCHAN  
Mtbe Present Now: Not reported  
Mtbe Present Historically: Not reported  
Mtbe High Ug Per Liter Char: Not reported  
Mtbe High Ug Per Liter Numb: Not reported  
Mtbe High Level Date: Not reported  
Free Product At Close: Not reported  
Staff Id Ass: Not reported  
PWS Well: Not reported  
Prot Flag: Not reported

Map ID  
Direction  
Distance  
Elevation

MAP FINDINGS

Site

Database(s)

EDR ID Number  
EPA ID Number

**THOMPSON BROTHERS FUNERAL HOME (Continued)**

**S101648537**

Sens Flag: Not reported

Leak Product Released:  
MN PCA ID: 221202  
Prod Released Sequence Id: 35569  
Leak Product: Unknown  
Tmsp Added: 03/27/2003 16:05:52  
Tmsp Last\_updt: 03/27/2003 16:05:52  
Staff Id Last Updt: AMUSCH

MN Financial Assurance 1:  
PROGRAM ID: 221202  
Township Name: Fort Snelling  
Region: 1  
Interest Type: Leak Site  
ADDR ID: 279717  
Interest Telephone: NO CORE PI PH.  
Preferred ID: 8640  
Interest Start Date: 03/01/1999  
Interest End Date: Not reported  
Activity Flag: N  
TMSP Added: 11/28/2006  
TMSP Last Update: 11/28/2006 07:33:39  
Staff ID Last Update: RSUCHAN  
Source: CORE  
Source ID: 245050  
Country Code: USA  
FOR State: Not reported  
FOR Zone: Not reported  
FIPS County Code: 053  
Comments: Not reported

PROGRAM ID: 221202  
Township Name: Not reported  
Region: 1  
Interest Type: Deleted Leak Site  
ADDR ID: 279717  
Interest Telephone: 6128714407  
Preferred ID: 8640  
Interest Start Date: 03/01/1999  
Interest End Date: Not reported  
Activity Flag: Not reported  
TMSP Added: 12/04/1999  
TMSP Last Update: 11/28/2006 07:33:39  
Staff ID Last Update: RSUCHAN  
Source: TALES  
Source ID: 0  
Country Code: USA  
FOR State: Not reported  
FOR Zone: Not reported  
FIPS County Code: 053  
Comments: Not reported

Latitude Longitude:  
Program Id: 221202  
Lat/Long ID: 7228  
Latitude Degrees: 44



Map ID  
Direction  
Distance  
Elevation

MAP FINDINGS

Site

Database(s)

EDR ID Number  
EPA ID Number

**THOMPSON BROTHERS FUNERAL HOME (Continued)**

**S101648537**

Latitude Minutes: 57  
Latitude Seconds: 24.1797  
Longitude Degrees: -93  
Longitude Minutes: 15  
Longitude Seconds: 53.8579  
Collection Date: Not reported  
Lat/Long Description: Not reported  
TMSP Added: 08/03/2004 12:34:10  
TMSP Last Update: 05/03/2007 08:50:54  
Staff ID Last Update: RSUCHAN  
Coord Source Type: Not reported  
Org Name Source: Not reported  
Coord Coll Meth: A1  
Map Scale Code: Not reported  
Source: TALES  
Site ID: 245050  
Spatial ID: 51827580

Program Id: 221202  
Lat/Long ID: 132018  
Latitude Degrees: 44  
Latitude Minutes: 57  
Latitude Seconds: 21.7  
Longitude Degrees: -93  
Longitude Minutes: 15  
Longitude Seconds: 51.55  
Collection Date: 12/17/2012 13:55:00  
Lat/Long Description: Not reported  
TMSP Added: 11/28/2006 07:33:48  
TMSP Last Update: 12/17/2012 13:55:00  
Staff ID Last Update: MAPTOOL  
Coord Source Type: Not reported  
Org Name Source: Not reported  
Coord Coll Meth: DM  
Map Scale Code: Not reported  
Source: CORE  
Site ID: 245050  
Spatial ID: 51827580

Staff Name:  
Program Id: 221202  
Staff Sequence ID: 5192  
Staff Type: Not reported  
Staff Name: Not reported  
TMSP Added: 12/04/1999 14:04:02  
TMSP Last Update: 01/20/2012 10:39:35  
Staff ID Last Update: RSUCHAN  
Last Name: Not reported  
First Name: Not reported  
Middle Initial: Not reported  
Functional Area Code: RRS  
Staff ID Number: 3176

Program Id: 221202  
Staff Sequence ID: 20429  
Staff Type: Not reported  
Staff Name: Not reported

Map ID  
 Direction  
 Distance  
 Elevation

MAP FINDINGS

Site

Database(s)

EDR ID Number  
 EPA ID Number

**THOMPSON BROTHERS FUNERAL HOME (Continued)**

**S101648537**

TMSP Added: 12/04/1999 14:04:17  
 TMSP Last Update: 01/20/2012 10:39:36  
 Staff ID Last Update: RSUCHAN  
 Last Name: Not reported  
 First Name: Not reported  
 Middle Initial: Not reported  
 Functional Area Code: LPM  
 Staff ID Number: 3311

Program Id: 221202  
 Staff Sequence ID: 29083  
 Staff Type: Not reported  
 Staff Name: Not reported  
 TMSP Added: 12/04/1999 14:04:26  
 TMSP Last Update: 01/20/2012 10:39:36  
 Staff ID Last Update: RSUCHAN  
 Last Name: Not reported  
 First Name: Not reported  
 Middle Initial: Not reported  
 Functional Area Code: HYD  
 Staff ID Number: 4110

**WIMN:**

Legislative District: 62A  
 Status: Inactive  
 Latitude: 44.95602851  
 Longitude: -93.26432006  
 Coordinate Collection Method: Digitized - Map Tool  
 Activity: Leak Site  
 MPCA Id: 8640  
 Major Watershed: Mississippi River - Twin Cities

[Click here to access Minnesota Pollution Control Agency:](#)

206  
 WNW  
 1/4-1/2  
 0.496 mi.  
 2621 ft.

**BEST APTS**  
**2008 PARK AVE S**  
**MINNEAPOLIS, MN 55404**

**UST** **U000272988**  
**WIMN** **N/A**  
 Financial Assurance

**Relative:**  
**Higher**

**UST:**

**Tank:**

**Actual:**  
**861 ft.**

MPCA Tank Number: 001  
 Tank Registration Date: 12/17/1990 00:00:00  
 Tank Storage Capacity: 5400  
 Tank Dual Use: N  
**Tank Status: Removed**  
 Tank Stored Product: Fuel Oil  
 Tank Construction Material: Bare/Paint/Asph Coat Steel  
 Tank Cathodic Protection: None  
 Piping Cathodic Protection: None  
 Piping Material: Galvanized steel  
 Second Contain Tank: Galvanized steel  
 Second Contain Pipe: Not reported  
 Tank Dispenser: Suction  
 Above/ Under Ground: Under Ground

Map ID  
Direction  
Distance  
Elevation

MAP FINDINGS

Site

Database(s)

EDR ID Number  
EPA ID Number

**BEST APTS (Continued)**

**U000272988**

AST Base Material: Not reported  
Piping Material Description: Not reported  
Unregulated Tank Registration Date: Not reported  
Heating Product Flag: Yes  
Haz Waste Generator Id: MND022888143  
Product Replaced Date: Not reported  
Sludge Disposal Facility: DETERMAN TANK & WELDING  
Comments: Not reported  
Date Added: 10/10/1999 10:56:28  
Date Last Updated: 09/24/2008 14:05:41  
Staff Id Who Did The Last Update: RSUCHAN  
In Compliance: Yes  
Serial Number: Not reported

Tank Action:

MPCA Tank Number: 001  
Above Or Underground: Under Ground  
Tank Action ID: 851269  
Contractor Number: 81  
Supervisor Number: Not reported  
Tank Action: Remove Tank  
Action Date: 07/17/1991 00:00:00  
Action Date Unknown: Not reported  
Corrosion Expert Name: Not reported  
Lab Flag: N  
Date Added: 05/05/2000 08:30:44  
Date Last Updated: 05/04/2002 08:26:09  
Staff Id Who Did The Last Update: TANKS

MPCA Tank Number: 001  
Above Or Underground: Under Ground  
Tank Action ID: 842113  
Contractor Number: Not reported  
Supervisor Number: Not reported  
Tank Action: Install Tank  
Action Date: 01/01/1949 00:00:00  
Action Date Unknown: Not reported  
Corrosion Expert Name: Not reported  
Lab Flag: Not reported  
Date Added: 05/05/2000 08:31:43  
Date Last Updated: 05/04/2002 08:26:09  
Staff Id Who Did The Last Update: TANKS

Tank Compartment:

MPCA Tank Number: 001  
Above Or Underground: Under Ground  
Compartment Number: 1  
Tank Stored Product Code: 13  
Tank Stored Product Desc: FUEL OIL  
Compartment Cap: 5400  
Heating: Unknown  
Other Desc: Not reported  
Date Added: 10/10/1999 10:57:58  
Date Last Updated: 05/04/2002 08:26:09  
Staff Id Who Did The Last Update: TANKS

Map ID  
Direction  
Distance  
Elevation

MAP FINDINGS

Site

Database(s)

EDR ID Number  
EPA ID Number

**BEST APTS (Continued)**

**U000272988**

Tank:

MPCA Tank Number: 002  
Tank Registration Date: 12/17/1990 00:00:00  
Tank Storage Capacity: 10000  
Tank Dual Use: N  
**Tank Status: Removed**  
Tank Stored Product: Fuel Oil  
Tank Construction Material: Bare/Paint/Asph Coat Steel  
Tank Cathodic Protection: None  
Piping Cathodic Protection: None  
Piping Material: Galvanized steel  
Second Contain Tank: Galvanized steel  
Second Contain Pipe: Not reported  
Tank Dispenser: Suction  
Above/ Under Ground: Under Ground  
AST Base Material: Not reported  
Piping Material Description: Not reported  
Unregulated Tank Registration Date: Not reported  
Heating Product Flag: Yes  
Haz Waste Generator Id: Not reported  
Product Replaced Date: Not reported  
Sludge Disposal Facility: Not reported  
Comments: Not reported  
Date Added: 10/10/1999 10:56:51  
Date Last Updated: 03/29/2011 13:39:52  
Staff Id Who Did The Last Update: RDULLIN  
In Compliance: Yes  
Serial Number: Not reported

Tank Action:

MPCA Tank Number: 002  
Above Or Underground: Under Ground  
Tank Action ID: 842114  
Contractor Number: Not reported  
Supervisor Number: Not reported  
Tank Action: Install Tank  
Action Date: 01/01/1974 00:00:00  
Action Date Unknown: Not reported  
Corrosion Expert Name: Not reported  
Lab Flag: Not reported  
Date Added: 05/05/2000 08:31:43  
Date Last Updated: 05/04/2002 08:26:09  
Staff Id Who Did The Last Update: TANKS

Tank Compartment:

MPCA Tank Number: 002  
Above Or Underground: Under Ground  
Compartment Number: 1  
Tank Stored Product Code: 13  
Tank Stored Product Desc: FUEL OIL  
Compartment Cap: 10000  
Heating: Unknown  
Other Desc: Not reported  
Date Added: 10/10/1999 10:58:18  
Date Last Updated: 05/04/2002 08:26:09  
Staff Id Who Did The Last Update: TANKS

Map ID  
Direction  
Distance  
Elevation

MAP FINDINGS

Site

Database(s)

EDR ID Number  
EPA ID Number

**BEST APTS (Continued)**

**U000272988**

**TabSite:**

Program Interest Id: 203019  
Above Or Underground: Under Ground  
Facility Code: 8  
Indian Reservation: No  
UST Registration Date: 12/17/1990 00:00:00  
AST Registration Date: Not reported  
Date Added: 07/23/1992 19:11:05  
Date Last Updated: 05/23/2003 09:21:05  
Staff Id Who Did The Last Update: SYS  
Max Monthly Gallons: Not reported  
Vapor Recovery Installed: Unknown  
Vapor Notify Required: Unknown

**Lat Long:**

Program Id: 203019  
Latlong ID: 0  
Latitude Degrees: Not reported  
Latitude Minutes: Not reported  
Latitude Seconds: Not reported  
Longitude Degrees: Not reported  
Longitude Minutes: Not reported  
Longitude Seconds: Not reported  
Collection Date: Not reported  
LatLong Description: Not reported  
TMSP Added: 03/29/2011 13:39:22  
Date Last Updated: 03/29/2011 13:39:22  
Staff Id Last Updated: RDULLIN  
Coord Source Type: Not reported  
Org Name Source: Not reported

Program Id: 203019  
Latlong ID: 165036  
Latitude Degrees: 44  
Latitude Minutes: 57  
Latitude Seconds: 45.28  
Longitude Degrees: -93  
Longitude Minutes: 15  
Longitude Seconds: 54.61  
Collection Date: 03/29/2010 17:52:44  
LatLong Description: Not reported  
TMSP Added: 03/29/2010 18:44:09  
Date Last Updated: 03/29/2010 18:44:09  
Staff Id Last Updated: MAPT\_NC  
Coord Source Type: Not reported  
Org Name Source: Not reported

**WIMN:**

Legislative District: 62A  
Status: Active  
Latitude: 44.96257883  
Longitude: -93.26516945  
Coordinate Collection Method: Address Matching House Number  
Activity: Tank Site  
MPCA Id: 14368  
Major Watershed: Mississippi River - Twin Cities

Map ID  
Direction  
Distance  
Elevation

MAP FINDINGS

Site

Database(s)

EDR ID Number  
EPA ID Number

**BEST APTS (Continued)**

**U000272988**

[Click here to access Minnesota Pollution Control Agency:](#)

MN Financial Assurance 1:

PROGRAM ID: 203019  
Township Name: Not reported  
Region: 1  
Interest Type: Deleted Tank Site  
ADDR ID: 201642  
Interest Telephone: 6128713022  
Preferred ID: 14368  
Interest Start Date: 07/23/1992  
Interest End Date: Not reported  
Activity Flag: Y  
TMSP Added: 07/23/1992  
TMSP Last Update: 09/12/2006 11:22:38  
Staff ID Last Update: RSUCHAN  
Source: TALES  
Source ID: 0  
Country Code: USA  
FOR State: Not reported  
FOR Zone: Not reported  
FIPS County Code: 053  
Comments: Not reported

PROGRAM ID: 203019  
Township Name: Fort Snelling  
Region: 1  
Interest Type: Tank site  
ADDR ID: 201642  
Interest Telephone: NO CORE PI PH.  
Preferred ID: 14368  
Interest Start Date: 07/23/1992  
Interest End Date: Not reported  
Activity Flag: Y  
TMSP Added: 09/12/2006  
TMSP Last Update: 09/12/2006 11:22:38  
Staff ID Last Update: RSUCHAN  
Source: CORE  
Source ID: 224148  
Country Code: USA  
FOR State: Not reported  
FOR Zone: Not reported  
FIPS County Code: 053  
Comments: Not reported

Latitude Longitude:

Program Id: 203019  
Lat/Long ID: 0  
Latitude Degrees: Not reported  
Latitude Minutes: Not reported  
Latitude Seconds: Not reported  
Longitude Degrees: Not reported  
Longitude Minutes: Not reported  
Longitude Seconds: Not reported  
Collection Date: Not reported

Map ID  
Direction  
Distance  
Elevation

MAP FINDINGS

Site

Database(s)

EDR ID Number  
EPA ID Number

**BEST APTS (Continued)**

**U000272988**

Lat/Long Description: Not reported  
TMSP Added: 03/29/2011 13:39:22  
TMSP Last Update: 03/29/2011 13:39:22  
Staff ID Last Update: RDULLIN  
Coord Source Type: Not reported  
Org Name Source: Not reported  
Coord Coll Meth: Not reported  
Map Scale Code: Not reported  
Source: TALES  
Site ID: 224148  
Spatial ID: 51420483

Program Id: 203019  
Lat/Long ID: 165036  
Latitude Degrees: 44  
Latitude Minutes: 57  
Latitude Seconds: 45.28  
Longitude Degrees: -93  
Longitude Minutes: 15  
Longitude Seconds: 54.61  
Collection Date: 03/29/2010 17:52:44  
Lat/Long Description: Not reported  
TMSP Added: 03/29/2010 18:44:09  
TMSP Last Update: 03/29/2010 18:44:09  
Staff ID Last Update: MAPT\_NC  
Coord Source Type: Not reported  
Org Name Source: Not reported  
Coord Coll Meth: A1  
Map Scale Code: Not reported  
Source: CORE  
Site ID: 224148  
Spatial ID: 51420483

Tab Site:  
Program Id: 203019  
Facility Code: 8  
Above or Under Code: 2  
Indian Reservation: N  
Ust Registration Date: 12/17/1990 00:00:00  
Ast Registration Date: Not reported  
TMSP Added: 07/23/1992 19:11:05  
TMSP Last Update: 05/23/2003 09:21:05  
Staff ID Last Update: SYS  
Max Monthly Gallons: Not reported  
Vapor Recovery Installed: U  
Vapor Notif Required: U

Map ID  
Direction  
Distance  
Elevation

MAP FINDINGS

Site

Database(s)

EDR ID Number  
EPA ID Number

207  
SSE  
1/4-1/2  
0.497 mi.  
2625 ft.

**JACK KIFFES AUTOMOTIVE**  
**2750 BLOOMINGTON AVE**  
**MINNEAPOLIS, MN 55407**

RCRA NonGen / NLR  
FINDS  
WIMN

1000228480  
MND981534654

**Relative:**  
**Higher**

RCRA NonGen / NLR:

Date form received by agency: 08/08/1986  
Facility name: JACK KIFFES AUTOMOTIVE  
Facility address: 2750 BLOOMINGTON AVE  
MINNEAPOLIS, MN 554071116  
EPA ID: MND981534654  
Contact: Not reported  
Contact address: Not reported  
Contact country: Not reported  
Contact telephone: Not reported  
Contact email: Not reported  
EPA Region: 05  
Classification: Non-Generator  
Description: Handler: Non-Generators do not presently generate hazardous waste

**Actual:**  
**866 ft.**

Owner/Operator Summary:

Owner/operator name: NAME NOT REPORTED  
Owner/operator address: ADDRESS NOT REPORTED  
CITY NOT REPORTED, AK 99998  
Owner/operator country: Not reported  
Owner/operator telephone: (312) 555-1212  
Legal status: Private  
Owner/Operator Type: Operator  
Owner/Op start date: Not reported  
Owner/Op end date: Not reported

Owner/operator name: JACK KIFFES AUTOMOTIVE  
Owner/operator address: 2750 BLOOMINGTON AVE  
MINNEAPOLIS, MN 55407  
Owner/operator country: US  
Owner/operator telephone: NONE  
Legal status: Private  
Owner/Operator Type: Owner  
Owner/Op start date: 07/26/1999  
Owner/Op end date: 05/14/1999

Handler Activities Summary:

U.S. importer of hazardous waste: No  
Mixed waste (haz. and radioactive): No  
Recycler of hazardous waste: No  
Transporter of hazardous waste: No  
Treater, storer or disposer of HW: No  
Underground injection activity: No  
On-site burner exemption: No  
Furnace exemption: No  
Used oil fuel burner: No  
Used oil processor: No  
User oil refiner: No  
Used oil fuel marketer to burner: No  
Used oil Specification marketer: No  
Used oil transfer facility: No



Map ID  
Direction  
Distance  
Elevation

MAP FINDINGS

Site

Database(s)

EDR ID Number  
EPA ID Number

**JACK KIFFES AUTOMOTIVE (Continued)**

**1000228480**

Used oil transporter: No

**Hazardous Waste Summary:**

Waste code: D001  
Waste name: IGNITABLE HAZARDOUS WASTES ARE THOSE WASTES WHICH HAVE A FLASHPOINT OF LESS THAN 140 DEGREES FAHRENHEIT AS DETERMINED BY A PENSKY-MARTENS CLOSED CUP FLASH POINT TESTER. ANOTHER METHOD OF DETERMINING THE FLASH POINT OF A WASTE IS TO REVIEW THE MATERIAL SAFETY DATA SHEET, WHICH CAN BE OBTAINED FROM THE MANUFACTURER OR DISTRIBUTOR OF THE MATERIAL. LACQUER THINNER IS AN EXAMPLE OF A COMMONLY USED SOLVENT WHICH WOULD BE CONSIDERED AS IGNITABLE HAZARDOUS WASTE.

Waste code: D008  
Waste name: LEAD

Waste code: F002  
Waste name: THE FOLLOWING SPENT HALOGENATED SOLVENTS: TETRACHLOROETHYLENE, METHYLENE CHLORIDE, TRICHLOROETHYLENE, 1,1,1-TRICHLOROETHANE, CHLOROBENZENE, 1,1,2-TRICHLORO-1,2,2-TRIFLUOROETHANE, ORTHO-DICHLOROBENZENE, TRICHLOROFLUOROMETHANE, AND 1,1,2-TRICHLOROETHANE; ALL SPENT SOLVENT MIXTURES/BLENDS CONTAINING, BEFORE USE, A TOTAL OF TEN PERCENT OR MORE (BY VOLUME) OF ONE OR MORE OF THE ABOVE HALOGENATED SOLVENTS OR THOSE LISTED IN F001, F004, OR F005, AND STILL BOTTOMS FROM THE RECOVERY OF THESE SPENT SOLVENTS AND SPENT SOLVENT MIXTURES.

Violation Status: No violations found

**FINDS:**

Registry ID: 110003804429

**Environmental Interest/Information System**

RCRAInfo is a national information system that supports the Resource Conservation and Recovery Act (RCRA) program through the tracking of events and activities related to facilities that generate, transport, and treat, store, or dispose of hazardous waste. RCRAInfo allows RCRA program staff to track the notification, permit, compliance, and corrective action activities required under RCRA.

MN-DELTA (Minnesota - Permitting, Compliance, And Enforcement Information Management System) facilitates the issuance of permits and manages compliance.

**WIMN:**

Legislative District: 62A  
Status: Inactive  
Latitude: 44.95210549  
Longitude: -93.25251935  
Coordinate Collection Method: Digitized - Map Tool  
Activity: Hazardous Waste, Small to Minimal QG  
MPCA Id: MND981534654  
Major Watershed: Mississippi River - Twin Cities

[Click here to access Minnesota Pollution Control Agency:](#)

Map ID  
Direction  
Distance  
Elevation

MAP FINDINGS

Site

Database(s)

EDR ID Number  
EPA ID Number

AO208  
NW  
1/4-1/2  
0.497 mi.  
2626 ft.

**SOCIAL SECURITY BUILDING**  
**1811 CHICAGO AVE**  
**MINNEAPOLIS, MN 55404**

**WIMN** **S110441108**  
**N/A**

**Site 2 of 2 in cluster AO**

**Relative:**  
**Lower**

WIMN:

Legislative District: 62A  
Status: Active  
Latitude: 44.96484968  
Longitude: -93.26191212  
Coordinate Collection Method: Digitized - Map Tool  
Activity: Hazardous Waste, Small to Minimal QG  
MPCA Id: MNS000139196  
Major Watershed: Mississippi River - Twin Cities

**Actual:**  
**851 ft.**

[Click here to access Minnesota Pollution Control Agency:](#)

209  
WSW  
1/4-1/2  
0.499 mi.  
2637 ft.

**MINNEAPOLIS ZUHRAH TEMPLE**  
**2540 PARK AVE**  
**MINNEAPOLIS, MN 55404**

**LUST** **S111094215**  
**Financial Assurance** **N/A**  
**WIMN**

**Relative:**  
**Higher**

LUST:

Leak ID: 18406  
MNPICA ID: 60128899  
Site ID: 223446  
Source: CORE  
Interest Type: Leak Site  
Interest Phone: NO CORE PI PH.  
Interest Start Date: 05/23/2011 00:00:00  
Interest End Date: Not reported  
Release Discovered Date: 05/23/2011  
Leak Reported Date: 05/23/2011  
Leak Site: Leak Site - Tank and Petroleum Contamination  
File Archive Box: Not reported  
File Archive Lot: Not reported  
Soil Digout Date: Not reported  
Cubic Yards Excavated: Not reported  
Conditional Closure Date: Not reported  
**Complete Site Closure Date: 06/29/2011 00:00:00**  
Contaminated Soils Remaining: Unknown  
Enforcement Action Begin Date: 05/25/2011  
Lust Trust Eligible: No  
Offsite Contamination: Unknown  
Reimbursement Awarded: No  
Std Letter Response Date: Not reported  
Surface Water Impact: Unknown  
Utility Project Flag: No  
TMSP Added: 05/23/2011 15:14:03  
TMSP Last Update: 06/07/2012 12:06:58  
Staff Id Last Update: SFRYE  
Release From AST: No  
Release From UST: Yes  
Tank Registration Status Code: S  
VPIC Application Date: Not reported  
VPIC Acres: Not reported  
Addr Id: 182832  
Township Name: Fort Snelling

**Actual:**  
**865 ft.**

Map ID  
Direction  
Distance  
Elevation

MAP FINDINGS

Site

Database(s)

EDR ID Number  
EPA ID Number

**MINNEAPOLIS ZUHRAH TEMPLE (Continued)**

**S111094215**

Active Flag: Yes  
Country Code: USA  
Foreign State: Not reported  
Foreign Zone: Not reported  
State County Code: MN  
Vapor Intrusion Checked Flag: No  
Soil Gas Data Collected Flag: No  
Soil Gas Action Level Flag: Not reported  
Sub Slab Sample Collected Flag: Not reported  
Indoor Air Collected Flag: Not reported  
Vapor Intrusion Action Flag: Not reported  
Vapor Intrusion Comments: Not reported  
Soil Gas Data Comments: Not reported  
Comments: Not reported

Leak GW Info:  
MN PCA ID: 60128899  
Dw Supply Contam: Not reported  
Free Product Observed: Not reported  
Free Product Thickness: Not reported  
Ground Water Contam: No  
GW Cleanup Goal: Not reported  
Gw Exceeds Cleanup Goal: Not reported  
Cleanup Goal Achieved: Not reported  
Water Supply Exceeds Ral: Not reported  
Well Type Code: Not reported  
Impacted Aquifer Code: Not reported  
TMSP Added: 06/30/2011 15:21:59  
TMSP Last Update: 06/30/2011 15:21:59  
Staff Id Last Update: MKOPLIT  
Mtbe Present Now: Not reported  
Mtbe Present Historically: Not reported  
Mtbe High Ug Per Liter Char: Not reported  
Mtbe High Ug Per Liter Numb: Not reported  
Mtbe High Level Date: Not reported  
Free Product At Close: No  
Staff Id Ass: 3311  
PWS Well: N  
Prot Flag: No  
Sens Flag: No

Leak Product Released:  
MN PCA ID: 60128899  
Prod Released Sequence Id: 141341  
Leak Product: Fuel Oil 1 and 2  
Tmsp Added: 05/23/2011 15:14:03  
Tmsp Last\_updt: 05/23/2011 15:14:03  
Staff Id Last Updt: KLEWISO

MN Financial Assurance 1:  
PROGRAM ID: 60128899  
Township Name: Fort Snelling  
Region: 1  
Interest Type: Leak Site  
ADDR ID: 182832  
Interest Telephone: NO CORE PI PH.  
Preferred ID: 18406  
Interest Start Date: 05/23/2011

Map ID  
Direction  
Distance  
Elevation

MAP FINDINGS

Site

Database(s)

EDR ID Number  
EPA ID Number

**MINNEAPOLIS ZUHRAH TEMPLE (Continued)**

**S111094215**

Interest End Date: Not reported  
Activity Flag: N  
TMSP Added: 05/23/2011  
TMSP Last Update: 07/03/2013 09:34:18  
Staff ID Last Update: SVANPAT  
Source: CORE  
Source ID: 223446  
Country Code: USA  
FOR State: Not reported  
FOR Zone: Not reported  
FIPS County Code: 053  
Comments: Not reported

Latitude Longitude:  
Program Id: 60128899  
Lat/Long ID: 0  
Latitude Degrees: Not reported  
Latitude Minutes: Not reported  
Latitude Seconds: Not reported  
Longitude Degrees: Not reported  
Longitude Minutes: Not reported  
Longitude Seconds: Not reported  
Collection Date: Not reported  
Lat/Long Description: Site Center  
TMSP Added: 05/24/2011 08:48:22  
TMSP Last Update: 06/30/2011 14:09:34  
Staff ID Last Update: JKAEHLE  
Coord Source Type: Not reported  
Org Name Source: Not reported  
Coord Coll Meth: Not reported  
Map Scale Code: Not reported  
Source: TALES  
Site ID: 223446  
Spatial ID: 60128900

Program Id: 60128899  
Lat/Long ID: 163245  
Latitude Degrees: 44  
Latitude Minutes: 57  
Latitude Seconds: 21.36  
Longitude Degrees: -93  
Longitude Minutes: 15  
Longitude Seconds: 57.23  
Collection Date: 06/30/2011 14:07:55  
Lat/Long Description: Not reported  
TMSP Added: 03/29/2010 18:43:06  
TMSP Last Update: 06/30/2011 14:07:55  
Staff ID Last Update: MAPTOOL  
Coord Source Type: Not reported  
Org Name Source: Not reported  
Coord Coll Meth: DM  
Map Scale Code: Not reported  
Source: CORE  
Site ID: 223446  
Spatial ID: 60128900

Map ID  
Direction  
Distance  
Elevation

MAP FINDINGS

Site

Database(s)

EDR ID Number  
EPA ID Number

**MINNEAPOLIS ZUHRAH TEMPLE (Continued)**

**S111094215**

Staff Name:  
Program Id: 60128899  
Staff Sequence ID: 141342  
Staff Type: Not reported  
Staff Name: Not reported  
TMSP Added: 05/23/2011 15:14:03  
TMSP Last Update: 01/20/2012 10:39:38  
Staff ID Last Update: RSUCHAN  
Last Name: Not reported  
First Name: Not reported  
Middle Initial: Not reported  
Functional Area Code: LPM  
Staff ID Number: 3311

WIMN:  
Legislative District: 62A  
Status: Active  
Latitude: 44.95593419  
Longitude: -93.26589916  
Coordinate Collection Method: Digitized - Map Tool  
Activity: Multiple Activities  
MPCA Id: Multiple Activities  
Major Watershed: Mississippi River - Twin Cities

[Click here to access Minnesota Pollution Control Agency:](#)

210  
SE  
1/4-1/2  
0.500 mi.  
2639 ft.

**SOUTH MINNEAPOLIS RESIDENTIAL SOIL CONTAMINATION**  
**27TH ST EAST & 17TH AV SOUTH**  
**MINNEAPOLIS, MN 55407**

**NPL 1007490787**  
**CERCLIS MNN000509136**  
**US ENG CONTROLS**  
**US INST CONTROL**  
**ROD**  
**ICIS**  
**LEAD SMELTERS**  
**PRP**

Relative:  
Higher

Actual:  
860 ft.

NPL:  
EPA ID: MNN000509136  
EPA Region: 05  
Federal: N  
Final Date: 2007-09-19 00:00:00

Site Details:  
Site Name: SOUTH MINNEAPOLIS RESIDENTIAL SOIL CONTAMINATION  
Site Status: Final  
Site Zip: 55407  
Site City: MINNEAPOLIS  
Site State: MN  
Federal Site: No  
Site County: HENNEPIN  
EPA Region: 05  
Date Proposed: 09/27/06  
Date Deleted: Not reported  
Date Finalized: 09/19/07

Map ID  
Direction  
Distance  
Elevation

MAP FINDINGS

Site

Database(s)

EDR ID Number  
EPA ID Number

**SOUTH MINNEAPOLIS RESIDENTIAL SOIL CONTAMINATION (Continued)**

**1007490787**

Substance Details:

NPL Status: Proposed for NPL  
Substance ID: Not reported  
Substance: Not reported  
CAS #: Not reported  
Pathway: Not reported  
Scoring: Not reported

CERCLIS:

Site ID: 0509136  
EPA ID: MNN000509136  
Facility County: HENNEPIN  
Short Name: SOUTH MINNEAPOLIS NEIGHBO  
Congressional District: 05  
IFMS ID: B58Y  
SMSA Number: 5120  
USGC Hydro Unit: Not reported  
Federal Facility: Not a Federal Facility  
DMNSN Number: 1130.00000  
Site Orphan Flag: Not reported  
RCRA ID: Not reported  
USGS Quadrangle: Not reported  
Site Init By Prog: R  
NFRAP Flag: Not reported  
Parent ID: Not reported  
RST Code: Not reported  
EPA Region: 05  
Classification: Not reported  
Site Settings Code: Not reported  
NPL Status: Currently on the Final NPL  
DMNSN Unit Code: ACRE  
RBRAC Code: Not reported  
RResp Fed Agency Code: Not reported  
Non NPL Status: Not reported  
Non NPL Status Date: / /  
Site Fips Code: 27053  
CC Concurrence Date: 09/27/11  
CC Concurrence FY: 2011  
Alias EPA ID: Not reported  
Site FUDS Flag: Not reported

CERCLIS Site Contact Name(s):

Contact ID: 5272280.00000  
Contact Name: KENNETH B. RHAME  
Contact Tel: Not reported  
Contact Title: On-Scene Coordinator (OSC)  
Contact Email: Not reported

Contact ID: 5270389.00000  
Contact Name: Sonia VEGA  
Contact Tel: (651) 757-2796  
Contact Title: On-Scene Coordinator (OSC)  
Contact Email: Not reported

Contact ID: 5271036.00000

Map ID  
Direction  
Distance  
Elevation

MAP FINDINGS

Site

Database(s)

EDR ID Number  
EPA ID Number

**SOUTH MINNEAPOLIS RESIDENTIAL SOIL CONTAMINATION (Continued)**

**1007490787**

Contact Name: CHERYL ALLEN  
Contact Tel: (312) 353-6196  
Contact Title: Community Involvement Coordinator  
Contact Email: Not reported

Contact ID: 5272818.00000  
Contact Name: HOWARD CAINE  
Contact Tel: (312) 353-9685  
Contact Title: Remedial Project Manager (RPM)  
Contact Email: caine.howard@epa.gov

**CERCLIS Site Alias Name(s):**

Alias ID: 103  
Alias Name: SOUTH MINNEAPOLIS NEIGHBORHOOD SOIL CONTAMINATION SITE  
Alias Address: NW INTERSECTION OF HIAWATHA  
HENNEPIN COUNTY, MN 55407

Alias ID: 104  
Alias Name: CMC HEARTLAND  
Alias Address: NW INTERSECTION OF HIAWATHA  
HENNEPIN COUNTY, MN 55407

Alias ID: 105  
Alias Name: SOUTH MINNEAPOLIS RESIDENTIAL SOIL CONT.  
Alias Address: 31ST&21ST STS E & HIAWATHA&12TH AVE S  
MINNEAPOLIS, MN 55407

Alias ID: 13000041  
Alias Name: SOUTH MINNEAPOLIS NEIGHBORHOOD SOIL CONTAMINATION SITE  
Alias Address: 27TH ST EAST & 17TH AV SOUTH  
MINNEAPOLIS, MN 55407

Alias ID: 104  
Alias Comments: NAME CHANGED BY LAURA RIPLEY ON 03/16/06. NOT INFORMED TO OTHERS.

Site Description: The South Minneapolis Residential Soil Contamination Site (the Site) is located in Minneapolis, Hennepin County, Minnesota. The area encompassed by the Site includes residential, commercial, industrial, and municipal properties. The Site is largely residential, with much of the housing built from the early 1900s through 1930s. The general geographical coordinates for the Site are 44.952187 degrees north 93.240479 degrees west. In Minnesota, the low-income percentage is 27% and the minority percentage is 12%. To meet the Environmental Justice (EJ) concern criteria, the area within 1 mile of the Site must have a population that is twice the State low-income percentage and/or twice the State minority percentage. That is, the area must be at least 54% low income and/or 24% minority. For this Site the low income percentage is 52%, and the minority percentage is 57%, as determined by LandView IV EJ analysis. The Site therefore meets EPA's EJ criteria. Prevailing summer winds were determined to be from the southeast toward the northwest; therefore, the residential area located directly downwind of the CMC Heartland Site (also known as the CMC Heartland Lite Yard property) became the focus of the initial sampling effort. The CMC Heartland Lite Yard property is located at the northwest corner of Hiawatha Avenue and 28th Street. The Site investigation was later expanded to include all residential properties, schools and parks within the approximate 3/4-mile radius centered on the former CMC Heartland Site, based upon the results of an air dispersion model. The Site was added to the United States Environmental Protection Agency National Priorities List (NPL) on September 19, 2007. The risk posed by exposure of residents to arsenic contaminated soil resulting from releases from the Site was the primary reason for the listing. The area encompassed by the Site includes residential, commercial, industrial, and municipal properties. The Site is largely residential, with much of the housing built from the early 1900s through 1930s. A typical residential block has

MAP FINDINGS

**SOUTH MINNEAPOLIS RESIDENTIAL SOIL CONTAMINATION (Continued)**

**1007490787**

approximately 30 properties with an average lot size of approximately 5,500 square feet (0.1 acre). The former plant site property has been redeveloped as a commercial warehouse facility and includes a family clinic. Land use in the Site area has been fairly consistent over the years, with residential properties remaining residential. The land use is not anticipated to significantly change. The City of Minneapolis does have an enforced zoning program. There are no private drinking water wells within the Site area. The municipality supplies all drinking water and the Mississippi River is the source of the water. City of Minneapolis, Minnesota Code of Ordinances Chapter 9, Section 1 requires all properties within the city to connect to the municipal water supply. A Special Well Construction Area (SWCA) has been established by the Minnesota Department of Health (MDH) related to the arsenic plume from the former CMC Heartland Site. The SWCA, which took effect on April 1, 2005, applies to the construction, repair, and sealing of all wells and will remain in effect until further notice. This area includes the area bounded by East 26th Street on the north, 26th Avenue on the east, Lake Street on the south, and Bloomington Avenue South on the west, within the city of Minneapolis. The SWCA requires that: 1) Permit applications and plans for water-supply wells and monitoring wells must be submitted to the City of Minneapolis, which will then consult with MDH. Notifications and plans for dewatering wells must be submitted to the MDH, which will then consult with the city of Minneapolis. The SWCA requires that both the city of Minneapolis and the MDH will consult with the MDA; 2) Construction of a new well, or modification of the depth of an existing well, may not take place until plans have been reviewed and approved; 3) Special well construction and/or monitoring requirements may be imposed depending on well location and use in order to protect public health and groundwater quality and to prevent contaminant migration; 4) Water supply wells will not be approved for completion in the terrace deposits, glacial drift, Platteville limestone, or St. Peter sandstone in the SWCA for any consumptive uses or other uses involving human contact, including drinking, cooking, bathing, manufacturing or processing of food, drink, or pharmaceuticals, or to supply water to plumbing fixtures accessible to humans; 5) For all water-supply wells (including remedial wells), dewatering wells, and monitoring wells, a sampling plan and schedule to monitor arsenic concentrations must be submitted and approved prior to start of well construction. Approvals must be obtained from the appropriate local and/or state agencies for any discharge of water from these wells; 6) Well construction or reconstruction will not be approved if the MDH, in consultation with the Minnesota Department of Agriculture (MDA), concludes that the proposed construction or reconstruction may interfere with remediation efforts, cause further spread of contamination, or result in human exposure to contaminants at concentrations exceeding U.S.EPA Maximum Contaminant Levels (MCLs) or Minnesota Health Risk Limits (HRLs); 7) The permanent sealing of a well completed in bedrock may not take place until after the MDH and the city of Minneapolis (water-supply wells and monitoring wells) have reviewed and approved the plans for the proposed sealing. In addition to the required notification or permit, the plan must include the following information: street address; original well depth; current well depth; casing type(s), diameter(s), depth(s); methods for identifying and sealing any open annular space; methods for identifying and removing any obstructions; and grout materials and methods. The Chicago, Milwaukee, St. Paul, and Pacific Railroad Company (Milwaukee Railroad) owned the property located at 2016 28th Street East, formerly known as the CMC Heartland Site, beginning in 1880. The Milwaukee Railroad declared bankruptcy in 1985, and as a result of the bankruptcy, the CMC Heartland Site property was transferred to CMC Heartland Partners (CMC) on November 8, 1993. 2800 Hiawatha LLC, on August 15, 2005, acquired the former CMC Heartland Site property. From 1938 to 1969, Reade Manufacturing Company (Reade) leased the



**SOUTH MINNEAPOLIS RESIDENTIAL SOIL CONTAMINATION (Continued)**

**1007490787**

CMC Heartland Site property from the Milwaukee Railroad. From 1938 to 1963, Reade blended, stored, and distributed arsenical herbicides and pesticides at the CMC Heartland Site property. During the 1940s, Reade also produced an arsenic-based grasshopper insecticide. During Reade's operations, arsenic trioxide was unloaded from railroad hopper cars to an open conveyor belt, resulting in powdered arsenic trioxide being released into the air and onto the CMC Heartland Site property. From 1963 to 1968, U.S. Borax subleased the CMC Heartland Site property from Reade. U.S. Borax manufactured, shipped, and stored borate-based herbicides. Although U.S. Borax did not receive new shipments of powdered arsenic trioxide, its operations at the CMC Heartland Site property disturbed and dispersed arsenic contamination still present from Reade's operations. In January 1968, a storage tank containing liquid sodium arsenite (NaAsO<sub>2</sub>) ruptured, releasing approximate 3,000 gallons of liquid sodium arsenite from a 25,000-gallon storage tank onto an area approximately 1,000 square meters that was subsequently covered with approximately 6 inches of sand. In the period after 1968, Rollins Oil Company and subsequently Bituminous Roadways, an asphalt road construction company, occupied the property. Arsenic contamination was discovered by the Minnesota Department of Transportation (MnDOT) in 1994 during a reconstruction of the Hiawatha Avenue corridor adjacent to the CMC Heartland Site property. After the arsenic contamination was identified in 1994, an additional investigation was performed at the property. By 1996, Bituminous Roadways had placed one to two feet of crushed asphalt over the CMC Heartland Site property to keep further dust from blowing off the property and to minimize human exposure to surface soil. Remedial actions were performed under the oversight of the MDA Superfund Program at the CMC Heartland Site in 2004 and 2005. The property has subsequently been redeveloped. At present, the former CMC Heartland Site property is owned by 2800 Hiawatha, LLC and is occupied by the Hiawatha Business Center, an approximate 60,000 square foot light industrial building. As the result of the investigation at the CMC Heartland Site, the Minnesota Department of Health (MDH) recommended in 1999 that soil sampling be performed in residential areas near the CMC Heartland Site property due to the elevated arsenic concentrations. Prevailing summer winds were determined to be from the southeast toward the northwest; therefore, the residential area located directly downwind of the CMC Heartland Site property became the focus of the initial sampling effort. Investigations in the residential neighborhood performed by the MDH and MDA identified arsenic impacts in the shallow soils. The MDA requested assistance from EPA in 2004 after sampling efforts in the residential neighborhood identified properties with elevated arsenic concentrations. In 1994, the MnDOT performed an investigation of the entire Hiawatha Avenue corridor for reconstruction. Hiawatha Avenue runs along the eastern side of the CMC Heartland Site and the investigation included the easternmost part of the CMC Heartland Site. Organochlorine pesticides and elevated levels of arsenic were detected in some borings along Hiawatha Avenue near the CMC Heartland Site. In July 1995, MnDOT joined MDA's voluntary cleanup program, now called the AgVIC program, to further investigate the arsenic contamination in the highway corridor. The investigation indicated that the arsenic came from the CMC Heartland Site. In December 1995, CMC completed an investigation that indicated the former Reade Manufacturing Company was likely the primary source for the arsenic in the Hiawatha Avenue corridor near the Site. A subsequent investigation focused on the soil near the location of the former manufacturing building. In December 2000, the MDH finalized the Health Consultation Report for the CMC Heartland Site. The Health Consultation evaluated environmental conditions based on previous investigations, evaluated health effects, and developed recommendations for reducing or eliminating exposure to the contaminants. In the MDH Health Consultation, information was provided on a well receptor survey for the area

**SOUTH MINNEAPOLIS RESIDENTIAL SOIL CONTAMINATION (Continued)****1007490787**

within one mile of the CMC Heartland Site. The well receptor survey identified 39 wells including twelve (12), public supply wells, seven (7) commercial, three (3) industrial use wells, fifteen (15) monitoring wells, and two (2) test wells. MDH recommendations in the Health Consultation included additional characterization of soil and groundwater, Site access and soil management improvements and institutional controls. The MDH recommended soil sampling in residential areas due to elevated concentrations of arsenic at the CMC Heartland Site. In June 2001, MDA in conjunction with MDH conducted a limited sampling event at residential properties to the west (crosswind) and northwest (downwind) of the CMC Heartland Site. Results of the 2001 MDA sampling event indicated arsenic concentrations (24 to 210 milligrams per kilogram [mg/kg]) in soil at 6 of the 11 downwind properties sampled. Based on the limited sampling data, MDA and MDH established 4 to 5 mg/kg as the preliminary background arsenic concentration in the sampling area. Based on the June 2001 sampling event and neighborhood concerns, MDA and MDH determined that more extensive sampling to the northwest and west of the CMC Heartland Lite Yard property was warranted. As a result, MDA conducted a second study in the neighborhood in 2003. In 2002, The Green Institute performed an investigation at three garden properties as part of a property transfer investigation. During the investigation, elevated arsenic was detected in the four surface soil samples collected from Garden 8, which is located at 2426 17th Avenue South. Concentrations ranged from 24 mg/kg to 38 mg/kg. During a supplemental investigation in September 2002, an additional 13 samples (7 samples to a depth of 3 inches and 6 samples to a depth of 3 feet) were collected from Garden 8 and results ranged from 1.8 mg/kg to 34 mg/kg. A remedial action plan to excavate the arsenic-impacted soil from Garden 8 and dispose of the material offsite was approved by the Minnesota Pollution Control Agency on April 23, 2003. In April 2003, a Phase II Environmental Site Assessment (ESA) was performed for the Powderhorn Residents Group for redevelopment of the Village in Phillips, generally located between Bloomington Avenue and 17th Avenue South on the south side of 24th Street East. Samples were collected during the Phase II from three depth intervals (0 to 3 inches, 1.5 to 2.0 feet, and 3.5 to 4.0 feet) at 11 locations using a probe. Arsenic was detected at concentrations from non-detect to 328 mg/kg. A response action plan was subsequently prepared to excavate arsenic-impacted soil and dispose of offsite. The response action plan was approved by the MPCA on October 30, 2003. Hennepin County Railroad Authority (HCRRA) sampled the railroad corridor near the southwest corner CMC Heartland Site in 2000. Soil samples were collected at five locations along the railroad corridor and analyzed for arsenic. In 3 of the 5 samples, arsenic was detected at or above the MPCA Residential Soil Reference Value (SRV) of 12 mg/kg. The SRV is considered a screening level, i.e. it is used to indicate whether further investigation is warranted, and is not considered an action level. The 3 locations at or above the Recreational SRV were located nearest the CMC Heartland Site and defined the western boundary of the railroad corridor for investigation in 2003. In May 2003, Geomatrix performed an investigation for HCRRA in the section of the former railroad corridor with arsenic concentrations above the Recreational SRV as delineated in 2000. The former railroad corridor was being redeveloped into a recreational pedestrian/bike pathway. A direct-push rig was used to collect discrete samples from depth intervals of 0.5-foot, 1-foot and 2-foot bgs at 40 locations. A total of 33 samples collected from 25 locations had exceedances of the Recreational SRV, with a maximum detection of 85 mg/kg. To address arsenic concentrations greater than the Recreational SRV, a Response Action Plan was prepared to excavate approximately 500 cubic yards (cy) of impacted soil for offsite disposal and placement of 12 inches of clean soil cover. In September 2003, a more extensive sampling event was performed by MDA in the Phillips neighborhood to attempt to attribute the elevated arsenic

**SOUTH MINNEAPOLIS RESIDENTIAL SOIL CONTAMINATION (Continued)**

**1007490787**

concentrations in the Phillips neighborhood to wind deposition of impacted soil from the CMC Heartland Site. The sampling design was developed to obtain statistically valid data with a grid overlain on the Phillips Neighborhood with the majority of the samples falling on residential properties. Delta Environmental Consultants, Inc. (Delta) collected soil samples from a total of 242 locations and 167 properties. An additional 12 replicate samples were collected for quality control and 23 co-located samples for an indication of spatial variability. Each sample was a composite using a "five on dice" pattern. Arsenic concentrations greater than or equal to the MPCA unrestricted land use standard (10 mg/kg) were detected in 35 samples from 27 properties. Arsenic was detected in 11 samples at concentrations greater than 100 mg/kg and four of those samples contained arsenic concentrations exceeding 200 mg/kg. Following the September 2003 sampling event, the MDA requested EPA assistance to determine if a time critical removal action was warranted. The EPA agreed to perform an additional investigation, enforcement action, and tune critical removal action. In May and June 2004, Tetra Tech EM Inc. (Tetra Tech) conducted sampling under contract to EPA to evaluate soil quality on residential properties. The goal of the sampling was to identify arsenic-impacted properties and provide additional delineation of previously identified arsenic impacts. Samples were collected from 192 properties, primarily in the vicinity of properties previously identified as hotspots, from a depth of 0 to 3 inches bgs. Several samples were also collected about 3/4 of a mile west and northwest of the Site area in an attempt to define a clean boundary around the perimeter of the Phillips Neighborhood where arsenic impacts had been detected. The EPA, in consultation with the Agency for Toxic Substances and Disease Registry (ATSDR), determined that an arsenic concentration equal to or greater than 95 mg/kg in surface soils posed an acute risk to human health and warranted emergency removal actions. Based on the results from multiple sampling events conducted in the Phillips neighborhood, 30 properties were identified that exceeded the 95 mg/kg criteria. To mitigate this threat EPA excavated the top 12 inches of soil from the yard, and the top 18 inches of soil from play areas and gardens. On average, 106 cy of arsenic-impacted soil was removed from each property. Post-excavation soil samples to document the residual arsenic concentrations in each yard were collected. The properties were backfilled to pre-existing grade with clean topsoil and seeded with grass seed following the completion of excavation. In August 2005, EPA sampled 540 additional properties in the Phillips neighborhood to ensure that 100 percent of the residential properties most likely to be impacted by wind deposition from the former CMC Heartland Site were evaluated for potential impacts. Another 60 properties were also sampled to identify if areas in other wind directions surrounding the CMC Heartland Site could have been impacted. That sampling identified another 31 properties with arsenic concentrations above 95 mg/kg. Removal activities performed were consistent with 2004 and commenced on September 20, 2005. Results from the 2006 and 2007 residential soil sampling during the remedial investigation discussed below brought the total number of properties requiring removal actions to 197. As of spring 2008, 163 properties had soil removals completed. The remaining 34 properties are anticipated to be completed by the end of 2008. In December 2005, the EPA Field Environmental Decision Support (FIELDS) Group performed an investigation to see if it could fingerprint the source(s) of the arsenic contamination, and to evaluate spatial relationships with other metals. Twenty-two (22) samples collected in multiple directions from the CMC Heartland Site were analyzed for target analyte list (TAL) metals. From the 22 samples, 10 samples with higher arsenic concentrations were clustered together in a statistically significant "hot spot." The 22 metals were evaluated within and outside the "hot spot" to determine if there was a correlation between arsenic and other metals. No

MAP FINDINGS

**SOUTH MINNEAPOLIS RESIDENTIAL SOIL CONTAMINATION (Continued)**

**1007490787**

correlation, or "fingerprint", between arsenic and the 22 metals analyzed were identified. From 1996 through 2004, the former CMC Heartland Site (CMC Heartland Lite Yard property) was covered with 1 to 2 feet of crushed asphalt and clean fill to prevent dust from blowing offsite until a permanent cleanup was conducted. Remedial actions were performed at the former CMC Heartland Site in 2004 and involved excavation, stabilization, and off-site disposal of arsenic-impacted soil. Site cleanup standards of 20 mg/kg total arsenic and 525 mg/kg total lead were established for the soils within 4 feet of planned finished development grades to prevent direct-contact exposure to contaminated soil and to allow for commercial development of the property. More than 24,000 cy of contaminated soil was removed from the "hot spot" on the Site and layback. The "hot spot" was an area with elevated arsenic concentrations from ground surface to the water table located approximately 24 feet bgs that may have resulted from a previous spill or the area of highest use and/or storage. An additional 18,200 cy of shallow soil was excavated within the upper 4 feet of planned development grade outside the "hot spot." Outside the CMC Heartland Site, 10,200 cy of shallow soil was removed from the northwest Hennepin County Railroad Authority (HCRRA) Corridor and 3,000 cy was removed from the south HCRRA stockpiles. Depending on concentrations, the excavated soils were stabilized and disposed of offsite as industrial waste or disposed of offsite as industrial waste without stabilization. A limited quantity of soil was reused onsite with the approval of the MDA. Clean fill was imported and placed to restore the excavated areas to planned development grades with a permanent 4 foot cover on the contaminated soils left in place; soils greater than 4 feet deep on a property used for commercial purposes are generally considered inaccessible. Although some soils remain onsite, which do not meet the soil cleanup goal of 20 mg/kg for arsenic, these soils are covered by 4 feet of clean fill and crushed bituminous asphalt, restricting access and protecting human health. The removal of "hot spot" soils was estimated to result in a 95 percent reduction in loading to the groundwater. Institutional controls restrict access to residual contaminated soils and groundwater left on the CMC Heartland Site. In October 2005, the MDA approved the 2005 Ground Water Monitoring Plan prepared by Peer on behalf of CMC under the AgVIC program. The 2005 Ground Water Monitoring Plan includes 5 years of groundwater quality monitoring, including semiannual sampling and testing for dissolved arsenic. After the 5 years of monitoring, the entire data set will be evaluated and a decision made for future groundwater monitoring, corrective actions, or other alternatives. A groundwater arsenic plume extending approximately 1,800 feet west-southwest of the former CMC Heartland Site has been monitored since 1996. The highest observed arsenic concentration in groundwater (320,000 micrograms per liter (pg/L) measured in monitoring well MW-9 in 1996) was detected in the overburden near the former "hot spot." Remedial actions were performed in 2004 and the former "hot spot" soils were excavated which was anticipated to result in a reduction of the arsenic loading to the groundwater. As of May 2006, the monitoring well network consists of 14 wells screened in the overburden, one well in the Platteville limestone, and three wells in the St. Peter sandstone. In May 2006, the highest dissolved arsenic concentration was observed in an overburden well downgradient of the former "hot spot" at 16,000 parts per billion (ppb). There are no private drinking water wells within the Site area. The municipality supplies all drinking water and the Mississippi River is the source of the water. City of Minneapolis, Minnesota Code of Ordinances Chapter 9, Section 1 requires all properties within the city to connect to the municipal water supply. A Special Well Construction Area (SWCA) has been established by the MDH related to the arsenic plume from the former CMC Heartland Site. The SWCA, which took effect on April 1, 2005, applies to the construction, repair, and sealing of all wells and will remain in effect until further notice. This area includes the area bounded by East

**SOUTH MINNEAPOLIS RESIDENTIAL SOIL CONTAMINATION (Continued)**

**1007490787**

26th Street on the north, 26th Avenue on the east. Lake Street on the south, and Bloomington Avenue South on the west, within the city of Minneapolis. In 2006, concurrent with the investigation activities described in Section 12.8, EPA performed supplemental investigation activities. These activities included high-density, property specific sampling for arsenic using x-ray fluorescence (XRF) and microscopy and petrography analyses for evaluation of the forms of arsenic present. The goal of the XRF was to evaluate the application of XRF for use in field measurements of arsenic and to evaluate small-scale, property specific variability. The Potentially Responsible Parties (PRPs) which have been identified for this Site are CMC Heartland Partners (CMC), former owner; U.S. Borax (Borax), former operator; Reade Manufacturing (Reade), former operator; and Reactive Metals & Alloy Corporation (REMACOR), potential successor to Reade. CERCLA Section 104(e) Information Requests were issued to Borax, CMC, Reade and REMACOR on May 26, 2004, in order to obtain information about their various operations at the Lite Yard Site. General Notice letters were issued to Reade, Borax and CMC on June 21, 2004. Borax declined to conduct a removal action at the Site, asserting that it was not responsible for all or most of the contamination that dispersed beyond the Lite Yard property. CMC stated that they would only conduct the action if Borax also consented to participate. The Reade Manufacturing Company that operated at the Lite Yard is now defunct. The existing Reade and REMACOR companies do not appear to be viable, liable entities. On September 3, 2004, EPA issued a Unilateral Administrative Order (UAO) to both Borax and CMC. The UAO required Borax and CMC to clean up arsenic contamination at all identified residences with arsenic levels at or above 95 mg/kg. Borax and CMC declined to perform the time-critical removal action under the UAO for the same reasons they provided in response to the general notice letters. General Notice letters were again issued to both CMC and Borax on January 24, 2005, requesting that CMC Heartland and Borax negotiate to perform a Remedial Investigation/Feasibility Study and additional removal actions. Both companies declined to perform the work. CMC subsequently filed for bankruptcy on April 28, 2006. EPA filed a proof of claim in that bankruptcy, seeking payment of past and future cleanup costs for this Site. A Record of Decision addressing site-wide Operable Unit 00 was completed in September 2008.

CERCLIS Assessment History:

Action Code: 001  
Action: ISSUE REQUEST LETTERS (104E)  
Date Started: / /  
Date Completed: 05/26/04  
Priority Level: Not reported  
Operable Unit: SITEWIDE  
Primary Responsibility: Federal Enforcement  
Planning Status: Not reported  
Urgency Indicator: Not reported  
Action Anomaly: Not reported

For detailed financial records, contact EDR for a Site Report.:

Action Code: 003  
Action: ISSUE REQUEST LETTERS (104E)  
Date Started: / /  
Date Completed: 05/26/04  
Priority Level: Not reported  
Operable Unit: SITEWIDE  
Primary Responsibility: Federal Enforcement

Map ID  
Direction  
Distance  
Elevation

MAP FINDINGS

Site

Database(s)

EDR ID Number  
EPA ID Number

**SOUTH MINNEAPOLIS RESIDENTIAL SOIL CONTAMINATION (Continued)**

**1007490787**

Planning Status: Not reported  
Urgency Indicator: Not reported  
Action Anomaly: Not reported

For detailed financial records, contact EDR for a Site Report.:

Action Code: 002  
Action: ISSUE REQUEST LETTERS (104E)  
Date Started: / /  
Date Completed: 05/26/04  
Priority Level: Not reported  
Operable Unit: SITEWIDE  
Primary Responsibility: Federal Enforcement  
Planning Status: Not reported  
Urgency Indicator: Not reported  
Action Anomaly: Not reported

For detailed financial records, contact EDR for a Site Report.:

Action Code: 001  
Action: Notice Letters Issued  
Date Started: / /  
Date Completed: 06/21/04  
Priority Level: Not reported  
Operable Unit: SITEWIDE  
Primary Responsibility: Federal Enforcement  
Planning Status: Not reported  
Urgency Indicator: Not reported  
Action Anomaly: Not reported

For detailed financial records, contact EDR for a Site Report.:

Action Code: 001  
Action: UNILATERAL ADMIN ORDER  
Date Started: / /  
Date Completed: 09/03/04  
Priority Level: Not reported  
Operable Unit: SITEWIDE  
Primary Responsibility: Federal Enforcement  
Planning Status: Not reported  
Urgency Indicator: Not reported  
Action Anomaly: Not reported

For detailed financial records, contact EDR for a Site Report.:

Action Code: 001  
Action: DISCOVERY  
Date Started: / /  
Date Completed: 12/15/04  
Priority Level: Not reported  
Operable Unit: SITEWIDE  
Primary Responsibility: State, Fund Financed  
Planning Status: Not reported  
Urgency Indicator: Not reported  
Action Anomaly: Not reported

Map ID  
Direction  
Distance  
Elevation

MAP FINDINGS

Site

Database(s)

EDR ID Number  
EPA ID Number

**SOUTH MINNEAPOLIS RESIDENTIAL SOIL CONTAMINATION (Continued)**

**1007490787**

For detailed financial records, contact EDR for a Site Report.:

Action Code: 001  
Action: COMBINED PRELIMINARY ASSESSMENT/SITE INSPECTION  
Date Started: / /  
Date Completed: 12/15/04  
Priority Level: Higher priority for further assessment  
Operable Unit: SITEWIDE  
Primary Responsibility: State, Fund Financed  
Planning Status: Not reported  
Urgency Indicator: Not reported  
Action Anomaly: Not reported

For detailed financial records, contact EDR for a Site Report.:

Action Code: 001  
Action: HAZARD RANKING SYSTEM PACKAGE  
Date Started: / /  
Date Completed: 09/27/06  
Priority Level: Being considered for proposal to the NPL  
Operable Unit: SITEWIDE  
Primary Responsibility: EPA Fund-Financed  
Planning Status: Not reported  
Urgency Indicator: Not reported  
Action Anomaly: Not reported

For detailed financial records, contact EDR for a Site Report.:

Action Code: 001  
Action: PROPOSAL TO NATIONAL PRIORITIES LIST  
Date Started: / /  
Date Completed: 09/27/06  
Priority Level: Not reported  
Operable Unit: SITEWIDE  
Primary Responsibility: EPA Fund-Financed  
Planning Status: Not reported  
Urgency Indicator: Not reported  
Action Anomaly: Not reported

For detailed financial records, contact EDR for a Site Report.:

Action Code: 001  
Action: FINAL LISTING ON NATIONAL PRIORITIES LIST  
Date Started: / /  
Date Completed: 09/19/07  
Priority Level: Not reported  
Operable Unit: SITEWIDE  
Primary Responsibility: EPA Fund-Financed  
Planning Status: Not reported  
Urgency Indicator: Not reported  
Action Anomaly: Not reported

For detailed financial records, contact EDR for a Site Report.:

Map ID  
Direction  
Distance  
Elevation

MAP FINDINGS

Site

Database(s)

EDR ID Number  
EPA ID Number

**SOUTH MINNEAPOLIS RESIDENTIAL SOIL CONTAMINATION (Continued)**

**1007490787**

Action Code: 001  
Action: COMBINED REMEDIAL INVESTIGATION/FEASIBILITY STUDY  
Date Started: 03/18/05  
Date Completed: 09/05/08  
Priority Level: Not reported  
Operable Unit: SEMS  
Primary Responsibility: EPA Fund-Financed  
Planning Status: Not reported  
Urgency Indicator: Not reported  
Action Anomaly: Not reported

For detailed financial records, contact EDR for a Site Report.:

Action Code: 001  
Action: RECORD OF DECISION  
Date Started: / /  
Date Completed: 09/05/08  
Priority Level: Not reported  
Operable Unit: SEMS  
Primary Responsibility: EPA Fund-Financed  
Planning Status: Not reported  
Urgency Indicator: Not reported  
Action Anomaly: Not reported

For detailed financial records, contact EDR for a Site Report.:

Action Code: 001  
Action: NON-NATIONAL PRIORITIES LIST POTENTIALLY RESPONSIBLE PARTY SEARCH  
Date Started: 06/21/04  
Date Completed: 10/09/08  
Priority Level: Not reported  
Operable Unit: SITEWIDE  
Primary Responsibility: EPA In-House  
Planning Status: Not reported  
Urgency Indicator: Not reported  
Action Anomaly: Not reported

For detailed financial records, contact EDR for a Site Report.:

Action Code: 001  
Action: REMOVAL  
Date Started: 10/19/04  
Date Completed: 10/09/08  
Priority Level: Cleaned up  
Operable Unit: SITEWIDE  
Primary Responsibility: EPA Fund-Financed  
Planning Status: Primary  
Urgency Indicator: Time Critical  
Action Anomaly: Not reported

For detailed financial records, contact EDR for a Site Report.:

Action Code: 001  
Action: REMEDIAL DESIGN  
Date Started: 07/01/08  
Date Completed: 05/12/09  
Priority Level: Not reported



Map ID  
Direction  
Distance  
Elevation

MAP FINDINGS

Site

Database(s)

EDR ID Number  
EPA ID Number

**SOUTH MINNEAPOLIS RESIDENTIAL SOIL CONTAMINATION (Continued)**

**1007490787**

Operable Unit: SEMS  
Primary Responsibility: EPA Fund-Financed  
Planning Status: Not reported  
Urgency Indicator: Not reported  
Action Anomaly: Not reported

For detailed financial records, contact EDR for a Site Report.:

Action Code: 001  
Action: PRELIMINARY CLOSE-OUT REPORT PREPARED  
Date Started: / /  
Date Completed: 09/27/11  
Priority Level: Not reported  
Operable Unit: SITEWIDE  
Primary Responsibility: EPA Fund-Financed  
Planning Status: Not reported  
Urgency Indicator: Not reported  
Action Anomaly: Not reported

For detailed financial records, contact EDR for a Site Report.:

Action Code: 001  
Action: REMEDIAL ACTION  
Date Started: 05/26/09  
Date Completed: 09/12/12  
Priority Level: Not reported  
Operable Unit: SEMS  
Primary Responsibility: EPA Fund-Financed  
Planning Status: Not reported  
Urgency Indicator: Not reported  
Action Anomaly: Not reported

For detailed financial records, contact EDR for a Site Report.:

Federal Register Details:

Fed Register Date: 09/19/07  
Fed Register Volume: 72  
Page Number: 53463

Fed Register Date: 09/27/06  
Fed Register Volume: 71  
Page Number: 56433

[Click this hyperlink](#) while viewing on your computer to access  
697 additional US CERCLIS Financial: record(s) in the EDR Site Report.

US ENG CONTROLS:

EPA ID: MNN000509136  
Site ID: 0509136  
Name: SOUTH MINNEAPOLIS RESIDENTIAL SOIL CONTAMINATION  
Address: 27TH ST EAST & 17TH AV SOUTH  
B/W 31ST & 21ST ST E & HIAWATHA & 12TH  
MINNEAPOLIS, MN 55407  
  
EPA Region: 05  
County: HENNEPIN  
Event Code: Not reported  
Actual Date: 09/30/2008

Map ID  
Direction  
Distance  
Elevation

MAP FINDINGS

Site

Database(s)

EDR ID Number  
EPA ID Number

**SOUTH MINNEAPOLIS RESIDENTIAL SOIL CONTAMINATION (Continued)**

**1007490787**

Action ID: 001  
Action Name: RECORD OF DECISION  
Action Completion date: 09/05/2008  
Operable Unit: 01  
Contaminated Media : Soil  
Engineering Control: Disposal

Action ID: 001  
Action Name: RECORD OF DECISION  
Action Completion date: 09/05/2008  
Operable Unit: 01  
Contaminated Media : Soil  
Engineering Control: Excavation

Action ID: 001  
Action Name: RECORD OF DECISION  
Action Completion date: 09/05/2008  
Operable Unit: 01  
Contaminated Media : Soil  
Engineering Control: Solidification/Stabilization (Ex-Situ)

**US INST CONTROL:**

EPA ID: MNN000509136  
Site ID: 0509136  
Name: SOUTH MINNEAPOLIS RESIDENTIAL SOIL CONTAMINATION  
Action Name: RECORD OF DECISION  
Address: 27TH ST EAST & 17TH AV SOUTH  
MINNEAPOLIS, MN 55407

EPA Region: 05  
County: HENNEPIN  
Event Code: Not reported  
Inst. Control: Building, demolition, or excavation regulation  
Actual Date: 09/30/2008  
Comple. Date: 09/05/2008  
Operable Unit: 01  
Contaminated Media : Soil

EPA ID: MNN000509136  
Site ID: 0509136  
Name: SOUTH MINNEAPOLIS RESIDENTIAL SOIL CONTAMINATION  
Action Name: RECORD OF DECISION  
Address: 27TH ST EAST & 17TH AV SOUTH  
MINNEAPOLIS, MN 55407

EPA Region: 05  
County: HENNEPIN  
Event Code: Not reported  
Inst. Control: Zoning regulation  
Actual Date: 09/30/2008  
Comple. Date: 09/05/2008  
Operable Unit: 01  
Contaminated Media : Soil

**ROD:**

Full-text of USEPA Record of Decision(s) is available from EDR.

Map ID  
Direction  
Distance  
Elevation

MAP FINDINGS

Site

Database(s)

EDR ID Number  
EPA ID Number

**SOUTH MINNEAPOLIS RESIDENTIAL SOIL CONTAMINATION (Continued)**

**1007490787**

ICIS:

Enforcement Action ID: 05-2013-1025  
FRS ID: 110017937982  
Program ID: CERCLIS MNN000509136  
Action Name: SOUTH MINNEAPOLIS RESIDENTIAL SOIL CONTAMINATION - 107 LITIGATION (CERCLA)  
Full Address: 27TH ST EAST & 17TH AV SOUTH & 28TH STREET MINNEAPOLIS MN 55407  
State: Minnesota  
Facility Name: SOUTH MINNEAPOLIS RESIDENTIAL SOIL CONTAMINATION  
Facility Address: 27TH ST EAST & 17TH AV SOUTH  
MINNEAPOLIS, MN 55407  
Enforcement Action Type: Civil Judicial Action  
Facility County: HENNEPIN  
EPA Region #: 5

Enforcement Action ID: 05-2013-1025  
FRS ID: 110017937982  
Program ID: FRS 110017937982  
Action Name: SOUTH MINNEAPOLIS RESIDENTIAL SOIL CONTAMINATION - 107 LITIGATION (CERCLA)  
Full Address: 27TH ST EAST & 17TH AV SOUTH & 28TH STREET MINNEAPOLIS MN 55407  
State: Minnesota  
Facility Name: SOUTH MINNEAPOLIS RESIDENTIAL SOIL CONTAMINATION  
Facility Address: 27TH ST EAST & 17TH AV SOUTH  
MINNEAPOLIS, MN 55407  
Enforcement Action Type: Civil Judicial Action  
Facility County: HENNEPIN  
EPA Region #: 5

Enforcement Action ID: 05-2009-1038  
FRS ID: 110017937982  
Program ID: FRS 110017937982  
Action Name: SOUTH MINNEAPOLIS RESIDENTIAL SOIL CONTAMINATION BFPP (CERCLA)  
Full Address: 27TH ST EAST & 17TH AV SOUTH & 28TH STREET MINNEAPOLIS MN 55407  
State: Minnesota  
Facility Name: SOUTH MINNEAPOLIS RESIDENTIAL SOIL CONTAMINATION  
Facility Address: 27TH ST EAST & 17TH AV SOUTH  
MINNEAPOLIS, MN 55407  
Enforcement Action Type: CERCLA 106 AO For Resp Action/Imm Haz  
Facility County: HENNEPIN  
EPA Region #: 5

Enforcement Action ID: 05-2009-1038  
FRS ID: 110017937982  
Program ID: CERCLIS MNN000509136  
Action Name: SOUTH MINNEAPOLIS RESIDENTIAL SOIL CONTAMINATION BFPP (CERCLA)  
Full Address: 27TH ST EAST & 17TH AV SOUTH & 28TH STREET MINNEAPOLIS MN 55407  
State: Minnesota  
Facility Name: SOUTH MINNEAPOLIS RESIDENTIAL SOIL CONTAMINATION  
Facility Address: 27TH ST EAST & 17TH AV SOUTH  
MINNEAPOLIS, MN 55407  
Enforcement Action Type: CERCLA 106 AO For Resp Action/Imm Haz  
Facility County: HENNEPIN  
EPA Region #: 5

Enforcement Action ID: 05-2006-0743  
FRS ID: 110017937982

Map ID  
Direction  
Distance  
Elevation

MAP FINDINGS

Site

Database(s)

EDR ID Number  
EPA ID Number

**SOUTH MINNEAPOLIS RESIDENTIAL SOIL CONTAMINATION (Continued)**

**1007490787**

Program ID: FRS 110017937982  
Action Name: CMC HEARTLAND BANKRUPTCY (CMC HEARTLAND AND WHEELER PIT) (CERCLA)  
Full Address: 27TH ST EAST & 17TH AV SOUTH & 28TH STREET MINNEAPOLIS MN 55407  
State: Minnesota  
Facility Name: SOUTH MINNEAPOLIS RESIDENTIAL SOIL CONTAMINATION  
Facility Address: 27TH ST EAST & 17TH AV SOUTH  
MINNEAPOLIS, MN 55407  
Enforcement Action Type: Bankruptcy  
Facility County: HENNEPIN  
EPA Region #: 5

Enforcement Action ID: 05-2006-0743  
FRS ID: 110017937982  
Program ID: CERCLIS MNN000509136  
Action Name: CMC HEARTLAND BANKRUPTCY (CMC HEARTLAND AND WHEELER PIT) (CERCLA)  
Full Address: 27TH ST EAST & 17TH AV SOUTH & 28TH STREET MINNEAPOLIS MN 55407  
State: Minnesota  
Facility Name: SOUTH MINNEAPOLIS RESIDENTIAL SOIL CONTAMINATION  
Facility Address: 27TH ST EAST & 17TH AV SOUTH  
MINNEAPOLIS, MN 55407  
Enforcement Action Type: Bankruptcy  
Facility County: HENNEPIN  
EPA Region #: 5

Program ID: CERCLIS MNN000509136  
Facility Name: SOUTH MINNEAPOLIS RESIDENTIAL SOIL CONTAMINATION  
Address: 27TH ST EAST & 17TH AV SOUTH  
Tribal Indicator: N  
Fed Facility: No  
NAIC Code: Not reported  
SIC Code: Not reported

Program ID: FRS 110017937982  
Facility Name: SOUTH MINNEAPOLIS RESIDENTIAL SOIL CONTAMINATION  
Address: 27TH ST EAST & 17TH AV SOUTH  
Tribal Indicator: N  
Fed Facility: No  
NAIC Code: Not reported  
SIC Code: Not reported

Program ID: CERCLIS MNN000509136  
Facility Name: SOUTH MINNEAPOLIS RESIDENTIAL SOIL CONTAMINATION  
Address: 27TH ST EAST & 17TH AV SOUTH  
Tribal Indicator: N  
Fed Facility: No  
NAIC Code: Not reported  
SIC Code: Not reported

Program ID: FRS 110017937982  
Facility Name: SOUTH MINNEAPOLIS RESIDENTIAL SOIL CONTAMINATION  
Address: 27TH ST EAST & 17TH AV SOUTH  
Tribal Indicator: N  
Fed Facility: No  
NAIC Code: Not reported  
SIC Code: Not reported

Map ID  
 Direction  
 Distance  
 Elevation

MAP FINDINGS

Site

Database(s)

EDR ID Number  
 EPA ID Number

**SOUTH MINNEAPOLIS RESIDENTIAL SOIL CONTAMINATION (Continued)**

**1007490787**

Program ID: CERCLIS MNN000509136  
 Facility Name: SOUTH MINNEAPOLIS RESIDENTIAL SOIL CONTAMINATION  
 Address: 27TH ST EAST & 17TH AV SOUTH  
 Tribal Indicator: N  
 Fed Facility: No  
 NAIC Code: Not reported  
 SIC Code: Not reported

Program ID: FRS 110017937982  
 Facility Name: SOUTH MINNEAPOLIS RESIDENTIAL SOIL CONTAMINATION  
 Address: 27TH ST EAST & 17TH AV SOUTH  
 Tribal Indicator: N  
 Fed Facility: No  
 NAIC Code: Not reported  
 SIC Code: Not reported

Lead Smelter Sites:  
 Site ID: 0509136  
 Facility region ID: 05

PRP:  
 PRP name: CMC HEARTLAND PARTNERS  
 CMC HEARTLAND PARTNERS  
 RE3ADE MANUFACTURING COMPANY  
 READE MANUFACTURING COMPANY  
 U.S. BORAX, INC  
 U.S. BORAX, INC

**AQ211**  
**SE**  
**1/2-1**  
**0.883 mi.**  
**4663 ft.**

**CMC HEARTLAND LITE YARD SITE**  
**MINNEAPOLIS, MN**  
**Site 1 of 2 in cluster AQ**

**MN PLP S105775345**  
**N/A**

**Relative:**  
**Lower**

PLP:  
 On NPL: No  
 Score: 13  
 Assigned Staff: Project Manager: Robert Anderson  
 Priority: Minnesota List of Priorities Classification B: Long-Term  
 Monitoring/Operation and Maintenance C: Response Action Design and  
 Implememation

**Actual:**  
**846 ft.**

Unit: Not reported  
 Class: Not reported  
 Description: Arsenic contamination has been documented at high levels in the the soils from the soil surface to the water table at approximately 25 feet below ground surface. The site was formerly used for pesticide manufacturing that utilized sodium arsenate and/or lead arsenate in the early 1940's. Operations at the facility ceased around 1968. Arsenic is highly toxic when inhaled or eaten, and is known to cause cancer in humans. A Remedial Investigation determined the extent of contamination in the soils and ground water, and some historical off-site contamination in the neighboring residential areas. The neighborhood surrounding the site was recommended in 2004 to be added to EPA's National Priority List (NPL).  
 Current Status: The Former landowner, CMC Heartland and U.S. Borax completed a Response Action at the site involved the excavation of over 62,000 cubic yards of soil. A large portion of the excavated soil was

Map ID  
 Direction  
 Distance  
 Elevation

MAP FINDINGS

Site

Database(s)

EDR ID Number  
 EPA ID Number

**CMC HEARTLAND LITE YARD SITE (Continued)**

**S105775345**

stabilized for landfilling at a MN landfill. The upper four feet of soil within the finished site grade met cleanup goals. Following the response actions an office/warehouse and parking lot was constructed in 2005-2006. Ground water monitoring by the present landowner continues with MDA oversight. During the Remedial Investigation for on-site soil contamination, an additional Remedial Investigation was started by the MDA in the adjoining neighborhood to determine extent of windblown deposition of contaminants from the site. The neighborhood investigation continues to be expanded and is now being conducted by the EPA, with MDA assistance.

**AQ212**  
**SE**  
**1/2-1**  
**0.896 mi.**  
**4730 ft.**

**CMC HEARTLAND LITE YARD**  
**HIAWATHA & EAST 28TH**  
**MINNEAPOLIS, MN 55407**

**SHWS S106784414**  
**SRS N/A**

**Site 2 of 2 in cluster AQ**

**Relative:**  
**Lower**

SHWS:

Facility Id:	SR348
Core Program Interest Id:	55131368
Facility Address 2:	Not reported
Link Id:	6408
Site Type:	Other
Active?:	False
MPCA Region:	Metro
Site Size:	Not reported
Score:	13
Enforcement Lead Agency:	EPA
Federal Deferral Pilot?:	False
Site Classification A Emergency:	False
Site Classification B O and m:	False
Site Classification C Rd/ra:	True
Site Classification D Ri/fs:	True
Fund Financed:	True
Plp:	True
District:	Metro
Program Site Was Referred From:	Not reported
Program Interest:	Dept. of Ag.
Physical Location:	Intersection of Hiawatha and East 28th Street in Mineapolis
Natural Resource Damage:	False
Cleanup Cost:	17000000
Indian Reservation Land?:	False
Reservation Name:	Not reported
MPCA-owned Wells At Site?:	False
Created By:	Gary Krueger
Created Date:	10/03/2002
Last Update Date:	07/03/2013
Federal Facility?:	False
Petroleum Brownfields Prog?:	False
Primary Funding Source:	2
EPA Id:	Not reported
MPCA Id:	Not reported
Basin code:	2
Major water:	20
Minor water:	Not reported
File Location:	Other
VIC Application GIS:	False
Notes:	MDA Lead site - Pesticide facility Arsenic contaminated soil and

**Actual:**  
**846 ft.**

Map ID  
Direction  
Distance  
Elevation

MAP FINDINGS

Site

Database(s)

EDR ID Number  
EPA ID Number

**CMC HEARTLAND LITE YARD (Continued)**

**S106784414**

ground waterOff-site residential soil contamination area is listed on  
NPL as South Minneapolis Residential Soil Contamination Site

Contact Type: Staff PL/PM (Project Leader/Project Manager)s  
Company Name: Dept. of Ag.  
Contact Address: 90 West Plato  
Contact Address 2: Not reported  
Contact City,St,Zip: St. Paul, MN 55107  
Contact Province: Not reported  
Contact Country: Not reported  
Contact Postal code: Not reported  
Contact Phone: 6512016632  
Contact Phone Ext: Not reported  
Contact Fax: 0000000000  
Contact E-mail: Not reported  
Contact Cell Phone: Not reported  
Contact Information Last Updated: 2002-10-03 00:00:00  
Misc Contact Info: Not reported  
Receive Invoice: F  
Staff Id Num: Not reported

Contact Type: Staff Other (Title Not Listed)  
Company Name: MPCA  
Contact Address: 520 Lafayette Rd N  
Contact Address 2: Not reported  
Contact City,St,Zip: St. Paul, MN 551554194  
Contact Province: Not reported  
Contact Country: Not reported  
Contact Postal code: Not reported  
Contact Phone: (651) 757-6139  
Contact Phone Ext: Not reported  
Contact Fax: 6512969707  
Contact E-mail: gary.krueger@state.mn.us  
Contact Cell Phone: Not reported  
Contact Information Last Updated: 2005-08-15 00:00:00  
Misc Contact Info: Not reported  
Receive Invoice: F  
Staff Id Num: 3317

Contact Type: EPA Official  
Company Name: EPA Region 5  
Contact Address: Not reported  
Contact Address 2: Not reported  
Contact City,St,Zip: Not reported  
Contact Province: Not reported  
Contact Country: Not reported  
Contact Postal code: Not reported  
Contact Phone: Not reported  
Contact Phone Ext: Not reported  
Contact Fax: Not reported  
Contact E-mail: Not reported  
Contact Cell Phone: Not reported  
Contact Information Last Updated: 2005-08-15 00:00:00  
Misc Contact Info: Not reported  
Receive Invoice: F  
Staff Id Num: Not reported

Contaminant Id: Arsenic

Map ID  
Direction  
Distance  
Elevation

MAP FINDINGS

Site

Database(s)

EDR ID Number  
EPA ID Number

**CMC HEARTLAND LITE YARD (Continued)**

**S106784414**

Contaminated Media: Soil  
Req Cleanup Concluded: Not reported  
Cleanup Lvl Measure Units: Not reported  
Basis For Req Cleanup Lvl: Not reported  
Max Residual Contamination: Not reported  
Date Info Last Updated: 2002-10-03 00:00:00

Contaminant Id: Arsenic  
Contaminated Media: Ground Water  
Req Cleanup Concluded: Not reported  
Cleanup Lvl Measure Units: Not reported  
Basis For Req Cleanup Lvl: Not reported  
Max Residual Contamination: Not reported  
Date Info Last Updated: 2002-10-03 00:00:00

Facid: SR348  
Event: 137  
Additional Information: Site proposed for NPL  
Start Date: 2006-09-27 00:00:00  
End Date: Not reported  
Planned Start Date: Not reported  
Planned End Date: Not reported  
Date Info Last Updated: 2006-10-02 00:00:00  
Record Number: 25921

Facid: SR348  
Event: 137  
Additional Information: Site - Final listing on NPL  
Start Date: 2007-09-22 00:00:00  
End Date: Not reported  
Planned Start Date: Not reported  
Planned End Date: Not reported  
Date Info Last Updated: 2007-09-20 00:00:00  
Record Number: 27453

Facid: SR348  
Event: 145  
Additional Information: US EPA lead  
Start Date: Not reported  
End Date: Not reported  
Planned Start Date: Not reported  
Planned End Date: Not reported  
Date Info Last Updated: 2005-08-15 00:00:00  
Record Number: 23917

Facid: SR348  
Event: 150  
Additional Information: Site listed on PLP in April 2002 - MDA Lead  
Start Date: 2002-04-15 00:00:00  
End Date: Not reported  
Planned Start Date: Not reported  
Planned End Date: 2011-06-30 00:00:00  
Date Info Last Updated: 2002-10-03 00:00:00  
Record Number: 15332

Facid: SR348  
GW Receipts Prot by Rem Actn: Not reported



Map ID  
Direction  
Distance  
Elevation

MAP FINDINGS

Site

Database(s)

EDR ID Number  
EPA ID Number

**CMC HEARTLAND LITE YARD (Continued)**

**S106784414**

Ecological receptors present:	False
Type of ecological receptors:	Not reported
Acres of contaminated soil:	Not reported
Volume of contaminated soil:	Not reported
Acres of surface water impacted:	Not reported
Acres of wetland impacted:	Not reported
Acres of sediment impacted:	Not reported
GW Plume Area Acres:	Not reported
Cleanup Conducted:	False
Acres of Contam Soil remediate:	Not reported
Volume of Soil Cleaned:	Not reported
# Municipal wells contamd:	Not reported
# Dom wells contam:	Not reported
# People Impct SW intake contam:	Not reported
# Drums Revolved from site:	Not reported
Yr Soil Remediated:	Not reported
Acres of Soil w/ Restrict Access:	Not reported
Yr IC remedy complete:	Not reported
Yr GW remedy completed:	Not reported
Year GWIC completed:	Not reported
Acres of wetland of sediment remediated:	Not reported
Public financing:	False
Assurance help:	False
Land use Classfn At Site:	Not reported
Land use Vicinity Of Site:	Not reported
Deed notif Present On Site:	False
Restrictive Covenant Present:	False
Restrictions:	Not reported
GW Pump and Treat Used at site:	False
Quaternary Perched:	False
Quaternary Water Table:	False
Quaternary Confined:	False
Cretaceous:	False
Plattville:	False
St. peter:	False
Prairie Duchien:	False
Jordan:	False
Ironton/Galesville:	False
Mt Simon Hinckley:	False
Precambrian Undifferentiated:	False
Other/Unknown Aquifer:	False
Date Info Last Updated:	2006-03-23 00:00:00
Inst Control Info Updated:	2006-03-23 00:00:00
Inst Control Filed Location:	Not reported
SW Classification (Primary):	Not reported
SW Classification (Secondary):	Not reported
Miscellaneous:	Not reported
SW Comments:	Not reported

**MN SRS:**

Facility ID:	SR348
SEC Address:	Not reported
Link Id:	6408
Facility Type:	Other
Active:	False
Pay Complete:	False

Map ID  
Direction  
Distance  
Elevation

MAP FINDINGS

Site

Database(s)

EDR ID Number  
EPA ID Number

**CMC HEARTLAND LITE YARD (Continued)**

**S106784414**

MPCA Region:	Metro
Size Acres:	Not reported
HRS Score:	13
Enforcement Lead Agency:	EPA
Federal Defferal Plot:	False
Petroleum Brownfields Prog?:	False
Emergency:	False
Site Classification:	False
RD/RA:	True
RL/FS:	True
Fund financed:	True
Npl:	True
Pip:	True
District:	Metro
Program Referred from:	Not reported
Program Interest:	Dept. of Ag.
Physical Location:	Intersection of Hiawatha and East 28th Street in Mineapolis
Natural Source damage:	False
Clean up Cost:	17000000
Indian Reservation:	False
Reserve Name:	Not reported
MPCA Owned Wells at site:	False
Created By:	Gary Krueger
Date Created:	10/03/2002
Date Last Updated:	07/03/2013
Federal Facility:	False
Primary Funding Source:	2
EPA Id:	Not reported
MPCA Id:	Not reported
Alpha Sort:	Not reported
Legal Distt:	57B
Congressional Distt:	6
Public Land Survey Method:	Not reported
Map Scale For PLS Locational Data:	Not reported
Township 2:	Not reported
Range:	Not reported
PLS Township Suffix:	Not reported
section:	Not reported
PLS Qtr Section (160 Acres):	Not reported
PLS Qtr-Qtr Section (40 Acres):	Not reported
Pls Qtr-Qtr-Qtr Section (10 Acres):	Not reported
Pls Qtr-Qtr-Qtr-Qtr Secion (2.5 Acres):	Not reported
Quad:	Not reported
NAD Number:	83
Desc Of UTM Coord Pt:	Not reported
UTM Coord Pt Data Source:	Not reported
Org Providing UTM Coord Point Data:	Not reported
mpcapgmac:	Not reported
Utm Coord Pt Data Collection Method:	Not reported
Date Of Utm Coord Pt Data Collection:	Not reported
COL Date Qual:	Not reported
Map Scale:	Not reported
verifmeth:	Not reported
horizref:	Not reported
Utm Source:	2
Utm Method:	I1
Utm Scale:	A

Map ID  
Direction  
Distance  
Elevation

MAP FINDINGS

Site

Database(s)

EDR ID Number  
EPA ID Number

**CMC HEARTLAND LITE YARD (Continued)**

**S106784414**

Utm Accuracy: Not reported  
Utm East: 480801.5127000002  
Utm North: 4977652.4404999996  
Utm Zone: 15  
Basin Code: 2  
Major Watershed: 20  
Minor Watershed: Not reported  
Public Land Survey Method 2: Not reported  
Map Scale For PLS Locational Data 2: Not reported  
Township 2: Not reported  
Range 2: Not reported  
PLS Township Suffix 2: Not reported  
Section 2: Not reported  
PLS Qtr Section (160 Acres) 2: Not reported  
PLS Qtr-Qtr Section (40 Acres) 2: Not reported  
PLS Qtr-Qtr Section (10 Acres) 2: Not reported  
PLS Qtr-Qtr Section (2.5 Acres) 2: Not reported  
Quad 2: Not reported  
File Location: Other  
VIC Application GIS: False

Notes: MDA Lead site - Pesticide facility Arsenic contaminated soil and ground waterOff-site residential soil contamination area is listed on NPL as South Minneapolis Residential Soil Contamination Site

Contact Type: Staff PL/PM (Project Leader/Project Manager)s  
Company Name: Dept. of Ag.  
Contact Address: 90 West Plato  
Contact Address 2: Not reported  
Contact City,St,Zip: St. Paul, MN 55107  
Contact Province: Not reported  
Contact Country: Not reported  
Contact Postal code: Not reported  
Contact Phone: 6512016632  
Contact Phone Ext: Not reported  
Contact Fax: 0000000000  
Contact E-mail: Not reported  
Contact Cell Phone: Not reported  
Contact Information Last Updated: 2002-10-03 00:00:00  
Misc Contact Info: Not reported  
Receive Invoice: F  
Staff Id Num: Not reported

Contact Type: Staff Other (Title Not Listed)  
Company Name: MPCA  
Contact Address: 520 Lafayette Rd N  
Contact Address 2: Not reported  
Contact City,St,Zip: St. Paul, MN 551554194  
Contact Province: Not reported  
Contact Country: Not reported  
Contact Postal code: Not reported  
Contact Phone: (651) 757-6139  
Contact Phone Ext: Not reported  
Contact Fax: 6512969707  
Contact E-mail: gary.krueger@state.mn.us  
Contact Cell Phone: Not reported  
Contact Information Last Updated: 2005-08-15 00:00:00  
Misc Contact Info: Not reported  
Receive Invoice: F

Map ID  
Direction  
Distance  
Elevation

MAP FINDINGS

Site

Database(s)

EDR ID Number  
EPA ID Number

**CMC HEARTLAND LITE YARD (Continued)**

**S106784414**

Staff Id Num: 3317  
Contact Type: EPA Official  
Company Name: EPA Region 5  
Contact Address: Not reported  
Contact Address 2: Not reported  
Contact City,St,Zip: Not reported  
Contact Province: Not reported  
Contact Country: Not reported  
Contact Postal code: Not reported  
Contact Phone: Not reported  
Contact Phone Ext: Not reported  
Contact Fax: Not reported  
Contact E-mail: Not reported  
Contact Cell Phone: Not reported  
Contact Information Last Updated: 2005-08-15 00:00:00  
Misc Contact Info: Not reported  
Receive Invoice: F  
Staff Id Num: Not reported

Contaminant Id: Arsenic  
Contaminated Media: Soil  
Req Cleanup Concluded: Not reported  
Cleanup Lvl Measure Units: Not reported  
Basis For Req Cleanup Lvl: Not reported  
Max Residual Contamination: Not reported  
Date Info Last Updated: 2002-10-03 00:00:00

Contaminant Id: Arsenic  
Contaminated Media: Ground Water  
Req Cleanup Concluded: Not reported  
Cleanup Lvl Measure Units: Not reported  
Basis For Req Cleanup Lvl: Not reported  
Max Residual Contamination: Not reported  
Date Info Last Updated: 2002-10-03 00:00:00

Facid: SR348  
Event: 137  
Additional Information: Site proposed for NPL  
Start Date: 2006-09-27 00:00:00  
End Date: Not reported  
Planned Start Date: Not reported  
Planned End Date: Not reported  
Date Info Last Updated: 2006-10-02 00:00:00  
Record Number: 25921

Facid: SR348  
Event: 137  
Additional Information: Site - Final listing on NPL  
Start Date: 2007-09-22 00:00:00  
End Date: Not reported  
Planned Start Date: Not reported  
Planned End Date: Not reported  
Date Info Last Updated: 2007-09-20 00:00:00  
Record Number: 27453

Facid: SR348

Map ID  
Direction  
Distance  
Elevation

MAP FINDINGS

Site

Database(s)

EDR ID Number  
EPA ID Number

**CMC HEARTLAND LITE YARD (Continued)**

**S106784414**

Event: 145  
Additional Information: US EPA lead  
Start Date: Not reported  
End Date: Not reported  
Planned Start Date: Not reported  
Planned End Date: Not reported  
Date Info Last Updated: 2005-08-15 00:00:00  
Record Number: 23917

Facid: SR348  
Event: 150  
Additional Information: Site listed on PLP in April 2002 - MDA Lead  
Start Date: 2002-04-15 00:00:00  
End Date: Not reported  
Planned Start Date: Not reported  
Planned End Date: 2011-06-30 00:00:00  
Date Info Last Updated: 2002-10-03 00:00:00  
Record Number: 15332

Facid: SR348  
GW Receipts Prot by Rem Actn: Not reported  
Ecological receptors present: False  
Type of ecological receptors: Not reported  
Acres of contaminated soil: Not reported  
Volume of contaminated soil: Not reported  
Acres of surface water impacted: Not reported  
Acres of wetland impacted: Not reported  
Acres of sediment impacted: Not reported  
GW Plume Area Acres: Not reported  
Cleanup Conducted: False  
Acres of Contam Soil remediate: Not reported  
Volume of Soil Cleaned: Not reported  
# Municipal wells contamd: Not reported  
# Dom wells contam: Not reported  
# People Impct SW intake contam: Not reported  
# Drums Revolved from site: Not reported  
Yr Soil Remediated: Not reported  
Acres of Soil w/ Restrict Access: Not reported  
Yr IC remedy complete: Not reported  
Yr GW remedy completed: Not reported  
Year GWIC completed: Not reported  
Acres of wetland of sediment remediated: Not reported  
Public financing: False  
Assurance help: False  
Land use Classfn At Site: Not reported  
Land use Vicinity Of Site: Not reported  
Deed notif Present On Site: False  
Restrictive Covenant Present: False  
Restrictions: Not reported  
GW Pump and Treat Used at site: False  
Quaternary Perched: False  
Quaternary Water Table: False  
Quaternary Confined: False  
Cretaceous: False  
Plattville: False  
St. peter: False  
Prairie Duchien: False

Map ID  
Direction  
Distance  
Elevation

MAP FINDINGS

Site

Database(s)

EDR ID Number  
EPA ID Number

**CMC HEARTLAND LITE YARD (Continued)**

**S106784414**

Jordan: False  
Ironton/Galesville: False  
Mt Simon Hinckley: False  
Precambrian Undifferentiated: False  
Other/Unknown Aquifer: False  
Date Info Last Updated: 2006-03-23 00:00:00  
Inst Control Info Updated: 2006-03-23 00:00:00  
Inst Control Filed Location: Not reported  
SW Classification (Primary): Not reported  
SW Classification (Secondary): Not reported  
Miscellaneous: Not reported  
SW Comments: Not reported

213  
NE  
1/2-1  
0.968 mi.  
5110 ft.

**U OF M UNDERGROUND LIBRARY OU1**  
**216 - 21ST AVENUE SOUTH**  
**MINNEAPOLIS, MN 55455**

**EDR MGP 1008408178**  
**N/A**

**Relative:**  
**Lower**

Manufactured Gas Plants:  
No additional information available

**Actual:**  
**826 ft.**

Count: 20 records.

## ORPHAN SUMMARY

City	EDR ID	Site Name	Site Address	Zip	Database(s)
MINNEAPOLIS	S105118530	MINNEAPOLIS CAMPUS SOUTH BLOCK	S. 11TH ST., HARMON PLACE, S.	55403	SRS, VIC
MINNEAPOLIS	S108667060	MNDOT I35W AND TH62 CORRIDOR PROJE	HIGHWAY 35W AND HIGHWAY 62		BROWNFIELDS
MINNEAPOLIS	S105576368	MINNEAPOLIS LIME WASTE STORAGE FAC	36TH AVE & MARSHALL ST NE		SWF/LF, Financial Assurance
MINNEAPOLIS	S103813930	HENNEPIN COUNTY ROAD 37	4TH STREET SE FROM 10TH AVE SE		SRS, VIC
MINNEAPOLIS	S105576315	HENNEPIN CO LEAF RECYCLING/MINNETO	HIGHWAY 5 & HIGHWAY 37		SWF/LF, Financial Assurance
MINNEAPOLIS	S106905225	MNDOT TH 55 AND 62 INTERCHANGE	HIGHWAY 55 & HIGHWAY 62		BROWNFIELDS, Financial Assurance
MINNEAPOLIS	S103813588	HIAWATHA PANEL (SF)	3105 AND 3119 E. 26TH STREET	55406	SHWS, SRS, VIC
MINNEAPOLIS	S108762217	DWORSKY BARREL (AKA DWORSKY/MCFARL	ST. ANTHONY BLVD. AND MN HWY 4	55415	SHWS, SRS
MINNEAPOLIS	S105588320	TWIN CITIES AIR FORCE RESERVE BASE	BETWEEN HWY 5/I-494 AND RIVER		MN DEL PLP
MINNEAPOLIS	S108762203	OPEN ARMS SITE	2500-2520 BLOOMINGTON AVE& 151	55404	SRS, VIC
MINNEAPOLIS	S106495967	CMC 8TH STREET COACHYARD	CEDAR AVE & 8TH ST	55404	LUST, LAST, Financial Assurance
MINNEAPOLIS	1003872568	MINNEAPOLIS GAS MFG SITE/MINNEGASC	CEDAR AVENUE & MISSISSIPPI RIV	55454	CERC-NFRAP
MINNEAPOLIS	S103908924	ELEVENTH AVENUE ADDITION	SW CORNER 13TH AVENUE	55415	SRS, VIC
MINNEAPOLIS	S107560368	PARKING LOT AT FORMER HONEYWELL HQ	INTERSECTION 27TH AVE E AND 4T		SPILLS, Financial Assurance
MINNEAPOLIS	1003872659	SOO LINE MARSHALLING YARDS	SW OF 26 AVE SOUTH & EAST 26TH	55406	CERC-NFRAP
MINNEAPOLIS	S104408982	PROPOSED LRT YARD AND SHOPS SITE	I-94 ON N, FRANKLIN AVE. ON S,	55404	SRS, VIC
MINNEAPOLIS	S105299176	GRANT PARK RESIDENCES	W. QUAD OF PORTLAND AVE. S & 1	55404	SRS, VIC
MINNEAPOLIS	S103813586	HIAWATHA CONSTRUCTION YARD	RELOCATED 21ST AVENUE S	55407	SRS, VIC
MINNEAPOLIS	S106704823	HENNEPIN CO LEAF RECYCLING/EDEN PR	SEE LOCATION DESCRIPTION		SWF/LF, Financial Assurance
ST. PAUL	S106348458	U OF M SAINT PAUL HEATING PLANT	319 15TH AVE SE	55455	LUST, Financial Assurance

# GOVERNMENT RECORDS SEARCHED / DATA CURRENCY TRACKING

To maintain currency of the following federal and state databases, EDR contacts the appropriate governmental agency on a monthly or quarterly basis, as required.

**Number of Days to Update:** Provides confirmation that EDR is reporting records that have been updated within 90 days from the date the government agency made the information available to the public.

## STANDARD ENVIRONMENTAL RECORDS

### ***Federal NPL site list***

#### **NPL: National Priority List**

National Priorities List (Superfund). The NPL is a subset of CERCLIS and identifies over 1,200 sites for priority cleanup under the Superfund Program. NPL sites may encompass relatively large areas. As such, EDR provides polygon coverage for over 1,000 NPL site boundaries produced by EPA's Environmental Photographic Interpretation Center (EPIC) and regional EPA offices.

Date of Government Version: 10/25/2013	Source: EPA
Date Data Arrived at EDR: 11/11/2013	Telephone: N/A
Date Made Active in Reports: 01/28/2014	Last EDR Contact: 07/08/2014
Number of Days to Update: 78	Next Scheduled EDR Contact: 10/20/2014
	Data Release Frequency: Quarterly

#### **NPL Site Boundaries**

##### **Sources:**

EPA's Environmental Photographic Interpretation Center (EPIC)  
Telephone: 202-564-7333

EPA Region 1  
Telephone 617-918-1143

EPA Region 6  
Telephone: 214-655-6659

EPA Region 3  
Telephone 215-814-5418

EPA Region 7  
Telephone: 913-551-7247

EPA Region 4  
Telephone 404-562-8033

EPA Region 8  
Telephone: 303-312-6774

EPA Region 5  
Telephone 312-886-6686

EPA Region 9  
Telephone: 415-947-4246

EPA Region 10  
Telephone 206-553-8665

#### **Proposed NPL: Proposed National Priority List Sites**

A site that has been proposed for listing on the National Priorities List through the issuance of a proposed rule in the Federal Register. EPA then accepts public comments on the site, responds to the comments, and places on the NPL those sites that continue to meet the requirements for listing.

Date of Government Version: 10/25/2013	Source: EPA
Date Data Arrived at EDR: 11/11/2013	Telephone: N/A
Date Made Active in Reports: 01/28/2014	Last EDR Contact: 07/08/2014
Number of Days to Update: 78	Next Scheduled EDR Contact: 10/20/2014
	Data Release Frequency: Quarterly

#### **NPL LIENS: Federal Superfund Liens**

Federal Superfund Liens. Under the authority granted the USEPA by CERCLA of 1980, the USEPA has the authority to file liens against real property in order to recover remedial action expenditures or when the property owner received notification of potential liability. USEPA compiles a listing of filed notices of Superfund Liens.

Date of Government Version: 10/15/1991	Source: EPA
Date Data Arrived at EDR: 02/02/1994	Telephone: 202-564-4267
Date Made Active in Reports: 03/30/1994	Last EDR Contact: 08/15/2011
Number of Days to Update: 56	Next Scheduled EDR Contact: 11/28/2011
	Data Release Frequency: No Update Planned



# GOVERNMENT RECORDS SEARCHED / DATA CURRENCY TRACKING

## ***Federal Delisted NPL site list***

DELISTED NPL: National Priority List Deletions

The National Oil and Hazardous Substances Pollution Contingency Plan (NCP) establishes the criteria that the EPA uses to delete sites from the NPL. In accordance with 40 CFR 300.425.(e), sites may be deleted from the NPL where no further response is appropriate.

Date of Government Version: 10/25/2013	Source: EPA
Date Data Arrived at EDR: 11/11/2013	Telephone: N/A
Date Made Active in Reports: 01/28/2014	Last EDR Contact: 07/08/2014
Number of Days to Update: 78	Next Scheduled EDR Contact: 10/20/2014
	Data Release Frequency: Quarterly

## ***Federal CERCLIS list***

CERCLIS: Comprehensive Environmental Response, Compensation, and Liability Information System

CERCLIS contains data on potentially hazardous waste sites that have been reported to the USEPA by states, municipalities, private companies and private persons, pursuant to Section 103 of the Comprehensive Environmental Response, Compensation, and Liability Act (CERCLA). CERCLIS contains sites which are either proposed to or on the National Priorities List (NPL) and sites which are in the screening and assessment phase for possible inclusion on the NPL.

Date of Government Version: 10/25/2013	Source: EPA
Date Data Arrived at EDR: 11/11/2013	Telephone: 703-412-9810
Date Made Active in Reports: 02/13/2014	Last EDR Contact: 05/29/2014
Number of Days to Update: 94	Next Scheduled EDR Contact: 09/08/2014
	Data Release Frequency: Quarterly

FEDERAL FACILITY: Federal Facility Site Information listing

A listing of National Priority List (NPL) and Base Realignment and Closure (BRAC) sites found in the Comprehensive Environmental Response, Compensation and Liability Information System (CERCLIS) Database where EPA Federal Facilities Restoration and Reuse Office is involved in cleanup activities.

Date of Government Version: 05/31/2013	Source: Environmental Protection Agency
Date Data Arrived at EDR: 07/08/2013	Telephone: 703-603-8704
Date Made Active in Reports: 12/06/2013	Last EDR Contact: 07/08/2014
Number of Days to Update: 151	Next Scheduled EDR Contact: 10/20/2014
	Data Release Frequency: Varies

## ***Federal CERCLIS NFRAP site List***

CERCLIS-NFRAP: CERCLIS No Further Remedial Action Planned

Archived sites are sites that have been removed and archived from the inventory of CERCLIS sites. Archived status indicates that, to the best of EPA's knowledge, assessment at a site has been completed and that EPA has determined no further steps will be taken to list this site on the National Priorities List (NPL), unless information indicates this decision was not appropriate or other considerations require a recommendation for listing at a later time. This decision does not necessarily mean that there is no hazard associated with a given site; it only means that, based upon available information, the location is not judged to be a potential NPL site.

Date of Government Version: 10/25/2013	Source: EPA
Date Data Arrived at EDR: 11/11/2013	Telephone: 703-412-9810
Date Made Active in Reports: 02/13/2014	Last EDR Contact: 05/29/2014
Number of Days to Update: 94	Next Scheduled EDR Contact: 09/08/2014
	Data Release Frequency: Quarterly

## ***Federal RCRA CORRACTS facilities list***

CORRACTS: Corrective Action Report

CORRACTS identifies hazardous waste handlers with RCRA corrective action activity.

# GOVERNMENT RECORDS SEARCHED / DATA CURRENCY TRACKING

Date of Government Version: 03/11/2014  
Date Data Arrived at EDR: 03/13/2014  
Date Made Active in Reports: 04/09/2014  
Number of Days to Update: 27

Source: EPA  
Telephone: 800-424-9346  
Last EDR Contact: 07/02/2014  
Next Scheduled EDR Contact: 10/13/2014  
Data Release Frequency: Quarterly

## ***Federal RCRA non-CORRACTS TSD facilities list***

### **RCRA-TSDF: RCRA - Treatment, Storage and Disposal**

RCRAInfo is EPA's comprehensive information system, providing access to data supporting the Resource Conservation and Recovery Act (RCRA) of 1976 and the Hazardous and Solid Waste Amendments (HSWA) of 1984. The database includes selective information on sites which generate, transport, store, treat and/or dispose of hazardous waste as defined by the Resource Conservation and Recovery Act (RCRA). Transporters are individuals or entities that move hazardous waste from the generator offsite to a facility that can recycle, treat, store, or dispose of the waste. TSDFs treat, store, or dispose of the waste.

Date of Government Version: 03/11/2014  
Date Data Arrived at EDR: 03/13/2014  
Date Made Active in Reports: 04/09/2014  
Number of Days to Update: 27

Source: Environmental Protection Agency  
Telephone: 312-886-6186  
Last EDR Contact: 07/02/2014  
Next Scheduled EDR Contact: 10/13/2014  
Data Release Frequency: Quarterly

## ***Federal RCRA generators list***

### **RCRA-LQG: RCRA - Large Quantity Generators**

RCRAInfo is EPA's comprehensive information system, providing access to data supporting the Resource Conservation and Recovery Act (RCRA) of 1976 and the Hazardous and Solid Waste Amendments (HSWA) of 1984. The database includes selective information on sites which generate, transport, store, treat and/or dispose of hazardous waste as defined by the Resource Conservation and Recovery Act (RCRA). Large quantity generators (LQGs) generate over 1,000 kilograms (kg) of hazardous waste, or over 1 kg of acutely hazardous waste per month.

Date of Government Version: 03/11/2014  
Date Data Arrived at EDR: 03/13/2014  
Date Made Active in Reports: 04/09/2014  
Number of Days to Update: 27

Source: Environmental Protection Agency  
Telephone: 312-886-6186  
Last EDR Contact: 07/02/2014  
Next Scheduled EDR Contact: 10/13/2014  
Data Release Frequency: Quarterly

### **RCRA-SQG: RCRA - Small Quantity Generators**

RCRAInfo is EPA's comprehensive information system, providing access to data supporting the Resource Conservation and Recovery Act (RCRA) of 1976 and the Hazardous and Solid Waste Amendments (HSWA) of 1984. The database includes selective information on sites which generate, transport, store, treat and/or dispose of hazardous waste as defined by the Resource Conservation and Recovery Act (RCRA). Small quantity generators (SQGs) generate between 100 kg and 1,000 kg of hazardous waste per month.

Date of Government Version: 03/11/2014  
Date Data Arrived at EDR: 03/13/2014  
Date Made Active in Reports: 04/09/2014  
Number of Days to Update: 27

Source: Environmental Protection Agency  
Telephone: 312-886-6186  
Last EDR Contact: 07/02/2014  
Next Scheduled EDR Contact: 10/13/2014  
Data Release Frequency: Quarterly

### **RCRA-CESQG: RCRA - Conditionally Exempt Small Quantity Generators**

RCRAInfo is EPA's comprehensive information system, providing access to data supporting the Resource Conservation and Recovery Act (RCRA) of 1976 and the Hazardous and Solid Waste Amendments (HSWA) of 1984. The database includes selective information on sites which generate, transport, store, treat and/or dispose of hazardous waste as defined by the Resource Conservation and Recovery Act (RCRA). Conditionally exempt small quantity generators (CESQGs) generate less than 100 kg of hazardous waste, or less than 1 kg of acutely hazardous waste per month.

Date of Government Version: 03/11/2014  
Date Data Arrived at EDR: 03/13/2014  
Date Made Active in Reports: 04/09/2014  
Number of Days to Update: 27

Source: Environmental Protection Agency  
Telephone: 312-886-6186  
Last EDR Contact: 07/02/2014  
Next Scheduled EDR Contact: 10/13/2014  
Data Release Frequency: Varies

# GOVERNMENT RECORDS SEARCHED / DATA CURRENCY TRACKING

## ***Federal institutional controls / engineering controls registries***

### US ENG CONTROLS: Engineering Controls Sites List

A listing of sites with engineering controls in place. Engineering controls include various forms of caps, building foundations, liners, and treatment methods to create pathway elimination for regulated substances to enter environmental media or effect human health.

Date of Government Version: 03/19/2014	Source: Environmental Protection Agency
Date Data Arrived at EDR: 03/21/2014	Telephone: 703-603-0695
Date Made Active in Reports: 07/15/2014	Last EDR Contact: 06/05/2014
Number of Days to Update: 116	Next Scheduled EDR Contact: 09/22/2014
	Data Release Frequency: Varies

### US INST CONTROL: Sites with Institutional Controls

A listing of sites with institutional controls in place. Institutional controls include administrative measures, such as groundwater use restrictions, construction restrictions, property use restrictions, and post remediation care requirements intended to prevent exposure to contaminants remaining on site. Deed restrictions are generally required as part of the institutional controls.

Date of Government Version: 03/19/2014	Source: Environmental Protection Agency
Date Data Arrived at EDR: 03/21/2014	Telephone: 703-603-0695
Date Made Active in Reports: 07/15/2014	Last EDR Contact: 06/05/2014
Number of Days to Update: 116	Next Scheduled EDR Contact: 09/22/2014
	Data Release Frequency: Varies

### LUCIS: Land Use Control Information System

LUCIS contains records of land use control information pertaining to the former Navy Base Realignment and Closure properties.

Date of Government Version: 05/28/2014	Source: Department of the Navy
Date Data Arrived at EDR: 05/30/2014	Telephone: 843-820-7326
Date Made Active in Reports: 06/17/2014	Last EDR Contact: 05/19/2014
Number of Days to Update: 18	Next Scheduled EDR Contact: 09/01/2014
	Data Release Frequency: Varies

## ***Federal ERNS list***

### ERNS: Emergency Response Notification System

Emergency Response Notification System. ERNS records and stores information on reported releases of oil and hazardous substances.

Date of Government Version: 09/30/2013	Source: National Response Center, United States Coast Guard
Date Data Arrived at EDR: 10/01/2013	Telephone: 202-267-2180
Date Made Active in Reports: 12/06/2013	Last EDR Contact: 07/03/2014
Number of Days to Update: 66	Next Scheduled EDR Contact: 07/14/2014
	Data Release Frequency: Annually

## ***State- and tribal - equivalent NPL***

### MN PLP: Permanent List of Priorities

The list identifies hazardous waste sites where investigation and cleanup are needed, cleanup is underway, or cleanup has been completed and long-term monitoring or maintenance continues.

Date of Government Version: 12/23/2013	Source: Pollution Control Agency
Date Data Arrived at EDR: 01/21/2014	Telephone: 651-296-6139
Date Made Active in Reports: 03/13/2014	Last EDR Contact: 05/27/2014
Number of Days to Update: 51	Next Scheduled EDR Contact: 08/25/2014
	Data Release Frequency: Annually

## ***State- and tribal - equivalent CERCLIS***

# GOVERNMENT RECORDS SEARCHED / DATA CURRENCY TRACKING

## SHWS: Superfund Site Information Listing

The SRS database includes all sites that the State Superfund Program is dealing with or has dealt with. The Superfund Program identifies, investigates and determines appropriate cleanup plans for abandoned or uncontrolled hazardous waste sites where a release or potential release of a hazardous substance poses a risk to human health or the environment.

Date of Government Version: 03/27/2014	Source: Minnesota Pollution Control Agency
Date Data Arrived at EDR: 06/11/2014	Telephone: 651-296-6300
Date Made Active in Reports: 06/19/2014	Last EDR Contact: 06/11/2014
Number of Days to Update: 8	Next Scheduled EDR Contact: 09/22/2014
	Data Release Frequency: Annually

## **State and tribal landfill and/or solid waste disposal site lists**

### SWF/LF: Permitted Solid Waste Disposal Facilities

Solid Waste Facilities/Landfill Sites. SWF/LF type records typically contain an inventory of solid waste disposal facilities or landfills in a particular state. Depending on the state, these may be active or inactive facilities or open dumps that failed to meet RCRA Subtitle D Section 4004 criteria for solid waste landfills or disposal sites.

Date of Government Version: 05/01/2014	Source: Minnesota Pollution Control Agency
Date Data Arrived at EDR: 05/13/2014	Telephone: 651-296-7276
Date Made Active in Reports: 05/29/2014	Last EDR Contact: 05/13/2014
Number of Days to Update: 16	Next Scheduled EDR Contact: 08/25/2014
	Data Release Frequency: Varies

### LCP: Closed Landfills Priority List

The Minnesota Legislature enacted a law to manage and clean up the state's closed Mixed Municipal Solid Waste Landfills. Under that law, the MPCA is required to create and periodically revise a priority list of qualified landfills, based on the relative health and environmental risks they present. The MPCA established the first such priority list in December, 1994.

Date of Government Version: 06/13/2014	Source: Minnesota Pollution Control Agency
Date Data Arrived at EDR: 06/13/2014	Telephone: 651-296-9543
Date Made Active in Reports: 06/19/2014	Source: Pollution Control Agency, GIS Section
Number of Days to Update: 6	Telephone: 651-296-7266
	Last EDR Contact: 06/09/2014
	Next Scheduled EDR Contact: 09/08/2014
	Data Release Frequency: Annually

### UNPERM LF: Unpermitted Facilities

These are facilities that have solid waste disposal yet are not permitted.

Date of Government Version: 05/01/2014	Source: Pollution Control Agency
Date Data Arrived at EDR: 05/13/2014	Telephone: 651-757-2665
Date Made Active in Reports: 05/29/2014	Last EDR Contact: 05/13/2014
Number of Days to Update: 16	Next Scheduled EDR Contact: 08/25/2014
	Data Release Frequency: Quarterly

## **State and tribal leaking storage tank lists**

### LUST: Leak Sites

Leaking Underground Storage Tank Incident Reports. LUST records contain an inventory of reported leaking underground storage tank incidents. Not all states maintain these records, and the information stored varies by state.

Date of Government Version: 05/01/2014	Source: Minnesota Pollution Control Agency
Date Data Arrived at EDR: 05/14/2014	Telephone: 651-296-6300
Date Made Active in Reports: 05/29/2014	Last EDR Contact: 05/14/2014
Number of Days to Update: 15	Next Scheduled EDR Contact: 08/25/2014
	Data Release Frequency: Semi-Annually

# GOVERNMENT RECORDS SEARCHED / DATA CURRENCY TRACKING

## LAST: Leaking Aboveground Storage Tanks

A listing of leaking aboveground storage tanks.

Date of Government Version: 05/01/2014	Source: Pollution Control Agency
Date Data Arrived at EDR: 05/14/2014	Telephone: 651-296-6300
Date Made Active in Reports: 05/29/2014	Last EDR Contact: 05/14/2014
Number of Days to Update: 15	Next Scheduled EDR Contact: 08/25/2014
	Data Release Frequency: Semi-Annually

## INDIAN LUST R5: Leaking Underground Storage Tanks on Indian Land

Leaking underground storage tanks located on Indian Land in Michigan, Minnesota and Wisconsin.

Date of Government Version: 05/12/2014	Source: EPA, Region 5
Date Data Arrived at EDR: 05/12/2014	Telephone: 312-886-7439
Date Made Active in Reports: 06/17/2014	Last EDR Contact: 04/28/2014
Number of Days to Update: 36	Next Scheduled EDR Contact: 11/10/2014
	Data Release Frequency: Varies

## INDIAN LUST R10: Leaking Underground Storage Tanks on Indian Land

LUSTs on Indian land in Alaska, Idaho, Oregon and Washington.

Date of Government Version: 11/06/2013	Source: EPA Region 10
Date Data Arrived at EDR: 11/07/2013	Telephone: 206-553-2857
Date Made Active in Reports: 12/06/2013	Last EDR Contact: 04/28/2014
Number of Days to Update: 29	Next Scheduled EDR Contact: 11/10/2014
	Data Release Frequency: Quarterly

## INDIAN LUST R1: Leaking Underground Storage Tanks on Indian Land

A listing of leaking underground storage tank locations on Indian Land.

Date of Government Version: 02/01/2013	Source: EPA Region 1
Date Data Arrived at EDR: 05/01/2013	Telephone: 617-918-1313
Date Made Active in Reports: 11/01/2013	Last EDR Contact: 05/02/2014
Number of Days to Update: 184	Next Scheduled EDR Contact: 08/11/2014
	Data Release Frequency: Varies

## INDIAN LUST R4: Leaking Underground Storage Tanks on Indian Land

LUSTs on Indian land in Florida, Mississippi and North Carolina.

Date of Government Version: 04/24/2014	Source: EPA Region 4
Date Data Arrived at EDR: 04/25/2014	Telephone: 404-562-8677
Date Made Active in Reports: 06/17/2014	Last EDR Contact: 04/22/2014
Number of Days to Update: 53	Next Scheduled EDR Contact: 08/11/2014
	Data Release Frequency: Semi-Annually

## INDIAN LUST R6: Leaking Underground Storage Tanks on Indian Land

LUSTs on Indian land in New Mexico and Oklahoma.

Date of Government Version: 05/14/2014	Source: EPA Region 6
Date Data Arrived at EDR: 05/15/2014	Telephone: 214-665-6597
Date Made Active in Reports: 07/15/2014	Last EDR Contact: 07/22/2014
Number of Days to Update: 61	Next Scheduled EDR Contact: 11/20/2014
	Data Release Frequency: Varies

## INDIAN LUST R7: Leaking Underground Storage Tanks on Indian Land

LUSTs on Indian land in Iowa, Kansas, and Nebraska

Date of Government Version: 04/28/2014	Source: EPA Region 7
Date Data Arrived at EDR: 05/01/2014	Telephone: 913-551-7003
Date Made Active in Reports: 06/17/2014	Last EDR Contact: 04/28/2014
Number of Days to Update: 47	Next Scheduled EDR Contact: 11/10/2014
	Data Release Frequency: Varies

# GOVERNMENT RECORDS SEARCHED / DATA CURRENCY TRACKING

## INDIAN LUST R8: Leaking Underground Storage Tanks on Indian Land

LUSTs on Indian land in Colorado, Montana, North Dakota, South Dakota, Utah and Wyoming.

Date of Government Version: 08/27/2012	Source: EPA Region 8
Date Data Arrived at EDR: 08/28/2012	Telephone: 303-312-6271
Date Made Active in Reports: 10/16/2012	Last EDR Contact: 07/22/2014
Number of Days to Update: 49	Next Scheduled EDR Contact: 11/10/2014
	Data Release Frequency: Quarterly

## INDIAN LUST R9: Leaking Underground Storage Tanks on Indian Land

LUSTs on Indian land in Arizona, California, New Mexico and Nevada

Date of Government Version: 03/01/2013	Source: Environmental Protection Agency
Date Data Arrived at EDR: 03/01/2013	Telephone: 415-972-3372
Date Made Active in Reports: 04/12/2013	Last EDR Contact: 07/22/2014
Number of Days to Update: 42	Next Scheduled EDR Contact: 11/10/2014
	Data Release Frequency: Quarterly

### **State and tribal registered storage tank lists**

#### UST: Underground Storage Tank Database

Registered Underground Storage Tanks. UST's are regulated under Subtitle I of the Resource Conservation and Recovery Act (RCRA) and must be registered with the state department responsible for administering the UST program. Available information varies by state program.

Date of Government Version: 05/01/2014	Source: Minnesota Pollution Control Agency
Date Data Arrived at EDR: 05/14/2014	Telephone: 651-649-5451
Date Made Active in Reports: 05/28/2014	Last EDR Contact: 05/14/2014
Number of Days to Update: 14	Next Scheduled EDR Contact: 08/25/2014
	Data Release Frequency: Varies

#### AST: Aboveground Storage Tanks

Registered Aboveground Storage Tanks.

Date of Government Version: 05/01/2014	Source: Minnesota Pollution Control Agency
Date Data Arrived at EDR: 05/14/2014	Telephone: 651-296-0930
Date Made Active in Reports: 05/28/2014	Last EDR Contact: 05/14/2014
Number of Days to Update: 14	Next Scheduled EDR Contact: 08/25/2014
	Data Release Frequency: Semi-Annually

#### INDIAN UST R1: Underground Storage Tanks on Indian Land

The Indian Underground Storage Tank (UST) database provides information about underground storage tanks on Indian land in EPA Region 1 (Connecticut, Maine, Massachusetts, New Hampshire, Rhode Island, Vermont and ten Tribal Nations).

Date of Government Version: 02/01/2013	Source: EPA, Region 1
Date Data Arrived at EDR: 05/01/2013	Telephone: 617-918-1313
Date Made Active in Reports: 01/27/2014	Last EDR Contact: 05/02/2014
Number of Days to Update: 271	Next Scheduled EDR Contact: 08/11/2014
	Data Release Frequency: Varies

#### INDIAN UST R4: Underground Storage Tanks on Indian Land

The Indian Underground Storage Tank (UST) database provides information about underground storage tanks on Indian land in EPA Region 4 (Alabama, Florida, Georgia, Kentucky, Mississippi, North Carolina, South Carolina, Tennessee and Tribal Nations)

Date of Government Version: 04/24/2014	Source: EPA Region 4
Date Data Arrived at EDR: 04/25/2014	Telephone: 404-562-9424
Date Made Active in Reports: 06/17/2014	Last EDR Contact: 04/22/2014
Number of Days to Update: 53	Next Scheduled EDR Contact: 08/11/2014
	Data Release Frequency: Semi-Annually

# GOVERNMENT RECORDS SEARCHED / DATA CURRENCY TRACKING

## INDIAN UST R5: Underground Storage Tanks on Indian Land

The Indian Underground Storage Tank (UST) database provides information about underground storage tanks on Indian land in EPA Region 5 (Michigan, Minnesota and Wisconsin and Tribal Nations).

Date of Government Version: 05/12/2014	Source: EPA Region 5
Date Data Arrived at EDR: 05/12/2014	Telephone: 312-886-6136
Date Made Active in Reports: 06/17/2014	Last EDR Contact: 04/28/2014
Number of Days to Update: 36	Next Scheduled EDR Contact: 11/10/2014
	Data Release Frequency: Varies

## INDIAN UST R6: Underground Storage Tanks on Indian Land

The Indian Underground Storage Tank (UST) database provides information about underground storage tanks on Indian land in EPA Region 6 (Louisiana, Arkansas, Oklahoma, New Mexico, Texas and 65 Tribes).

Date of Government Version: 05/14/2014	Source: EPA Region 6
Date Data Arrived at EDR: 05/15/2014	Telephone: 214-665-7591
Date Made Active in Reports: 06/17/2014	Last EDR Contact: 07/22/2014
Number of Days to Update: 33	Next Scheduled EDR Contact: 11/10/2014
	Data Release Frequency: Semi-Annually

## INDIAN UST R7: Underground Storage Tanks on Indian Land

The Indian Underground Storage Tank (UST) database provides information about underground storage tanks on Indian land in EPA Region 7 (Iowa, Kansas, Missouri, Nebraska, and 9 Tribal Nations).

Date of Government Version: 05/28/2014	Source: EPA Region 7
Date Data Arrived at EDR: 05/01/2014	Telephone: 913-551-7003
Date Made Active in Reports: 06/17/2014	Last EDR Contact: 04/28/2014
Number of Days to Update: 47	Next Scheduled EDR Contact: 11/10/2014
	Data Release Frequency: Varies

## INDIAN UST R8: Underground Storage Tanks on Indian Land

The Indian Underground Storage Tank (UST) database provides information about underground storage tanks on Indian land in EPA Region 8 (Colorado, Montana, North Dakota, South Dakota, Utah, Wyoming and 27 Tribal Nations).

Date of Government Version: 05/07/2014	Source: EPA Region 8
Date Data Arrived at EDR: 05/09/2014	Telephone: 303-312-6137
Date Made Active in Reports: 06/17/2014	Last EDR Contact: 07/22/2014
Number of Days to Update: 39	Next Scheduled EDR Contact: 11/10/2014
	Data Release Frequency: Quarterly

## INDIAN UST R9: Underground Storage Tanks on Indian Land

The Indian Underground Storage Tank (UST) database provides information about underground storage tanks on Indian land in EPA Region 9 (Arizona, California, Hawaii, Nevada, the Pacific Islands, and Tribal Nations).

Date of Government Version: 05/12/2014	Source: EPA Region 9
Date Data Arrived at EDR: 05/14/2014	Telephone: 415-972-3368
Date Made Active in Reports: 06/17/2014	Last EDR Contact: 07/22/2014
Number of Days to Update: 34	Next Scheduled EDR Contact: 11/10/2014
	Data Release Frequency: Quarterly

## INDIAN UST R10: Underground Storage Tanks on Indian Land

The Indian Underground Storage Tank (UST) database provides information about underground storage tanks on Indian land in EPA Region 10 (Alaska, Idaho, Oregon, Washington, and Tribal Nations).

Date of Government Version: 04/04/2014	Source: EPA Region 10
Date Data Arrived at EDR: 04/08/2014	Telephone: 206-553-2857
Date Made Active in Reports: 06/17/2014	Last EDR Contact: 07/22/2014
Number of Days to Update: 70	Next Scheduled EDR Contact: 11/10/2014
	Data Release Frequency: Quarterly

# GOVERNMENT RECORDS SEARCHED / DATA CURRENCY TRACKING

## FEMA UST: Underground Storage Tank Listing

A listing of all FEMA owned underground storage tanks.

Date of Government Version: 01/01/2010	Source: FEMA
Date Data Arrived at EDR: 02/16/2010	Telephone: 202-646-5797
Date Made Active in Reports: 04/12/2010	Last EDR Contact: 07/08/2014
Number of Days to Update: 55	Next Scheduled EDR Contact: 10/27/2014
	Data Release Frequency: Varies

## **State and tribal institutional control / engineering control registries**

### INST CONTROL: Site Remediation Section Database

Sites that have an Institutional Control event.

Date of Government Version: 03/27/2014	Source: Pollution Control Agency
Date Data Arrived at EDR: 06/11/2014	Telephone: 512-296-6300
Date Made Active in Reports: 06/19/2014	Last EDR Contact: 06/11/2014
Number of Days to Update: 8	Next Scheduled EDR Contact: 09/22/2014
	Data Release Frequency: Quarterly

## **State and tribal voluntary cleanup sites**

### VIC: Voluntary Investigation and Cleanup Program

Voluntary Investigation and Cleanup (VIC) Program List.

Date of Government Version: 03/27/2014	Source: Minnesota Pollution Control Agency
Date Data Arrived at EDR: 06/11/2014	Telephone: 651-296-7291
Date Made Active in Reports: 06/19/2014	Last EDR Contact: 06/11/2014
Number of Days to Update: 8	Next Scheduled EDR Contact: 09/22/2014
	Data Release Frequency: Quarterly

### INDIAN VCP R1: Voluntary Cleanup Priority Listing

A listing of voluntary cleanup priority sites located on Indian Land located in Region 1.

Date of Government Version: 03/20/2014	Source: EPA, Region 1
Date Data Arrived at EDR: 04/01/2014	Telephone: 617-918-1102
Date Made Active in Reports: 06/17/2014	Last EDR Contact: 07/01/2014
Number of Days to Update: 77	Next Scheduled EDR Contact: 10/13/2014
	Data Release Frequency: Varies

### INDIAN VCP R7: Voluntary Cleanup Priority Listing

A listing of voluntary cleanup priority sites located on Indian Land located in Region 7.

Date of Government Version: 03/20/2008	Source: EPA, Region 7
Date Data Arrived at EDR: 04/22/2008	Telephone: 913-551-7365
Date Made Active in Reports: 05/19/2008	Last EDR Contact: 04/20/2009
Number of Days to Update: 27	Next Scheduled EDR Contact: 07/20/2009
	Data Release Frequency: Varies

## **State and tribal Brownfields sites**

### BROWNFIELDS: Petroleum Brownfields Program Sites

Purchasing, selling, or developing property can present a special set of obstacles if the property is contaminated with chemicals. The Petroleum Brownfields Program is one of several programs within the Minnesota Pollution Control Agency (MPCA) designed to help people address these obstacles. The purpose of the Petroleum Brownfields Program is to provide the technical assistance and liability assurance needed to expedite and facilitate the development, transfer, investigation and/or cleanup of property that is contaminated with petroleum.

Date of Government Version: 09/30/2013	Source: Pollution Control Agency
Date Data Arrived at EDR: 12/04/2013	Telephone: 651-296-7999
Date Made Active in Reports: 12/24/2013	Last EDR Contact: 05/16/2014
Number of Days to Update: 20	Next Scheduled EDR Contact: 09/01/2014
	Data Release Frequency: Varies



# GOVERNMENT RECORDS SEARCHED / DATA CURRENCY TRACKING

## ADDITIONAL ENVIRONMENTAL RECORDS

### **Local Brownfield lists**

#### US BROWNFIELDS: A Listing of Brownfields Sites

Brownfields are real property, the expansion, redevelopment, or reuse of which may be complicated by the presence or potential presence of a hazardous substance, pollutant, or contaminant. Cleaning up and reinvesting in these properties takes development pressures off of undeveloped, open land, and both improves and protects the environment. Assessment, Cleanup and Redevelopment Exchange System (ACRES) stores information reported by EPA Brownfields grant recipients on brownfields properties assessed or cleaned up with grant funding as well as information on Targeted Brownfields Assessments performed by EPA Regions. A listing of ACRES Brownfield sites is obtained from Cleanups in My Community. Cleanups in My Community provides information on Brownfields properties for which information is reported back to EPA, as well as areas served by Brownfields grant programs.

Date of Government Version: 07/01/2014	Source: Environmental Protection Agency
Date Data Arrived at EDR: 07/03/2014	Telephone: 202-566-2777
Date Made Active in Reports: 07/28/2014	Last EDR Contact: 07/03/2014
Number of Days to Update: 25	Next Scheduled EDR Contact: 10/06/2014
	Data Release Frequency: Semi-Annually

### **Local Lists of Landfill / Solid Waste Disposal Sites**

#### ODI: Open Dump Inventory

An open dump is defined as a disposal facility that does not comply with one or more of the Part 257 or Part 258 Subtitle D Criteria.

Date of Government Version: 06/30/1985	Source: Environmental Protection Agency
Date Data Arrived at EDR: 08/09/2004	Telephone: 800-424-9346
Date Made Active in Reports: 09/17/2004	Last EDR Contact: 06/09/2004
Number of Days to Update: 39	Next Scheduled EDR Contact: N/A
	Data Release Frequency: No Update Planned

#### DEBRIS REGION 9: Torres Martinez Reservation Illegal Dump Site Locations

A listing of illegal dump sites location on the Torres Martinez Indian Reservation located in eastern Riverside County and northern Imperial County, California.

Date of Government Version: 01/12/2009	Source: EPA, Region 9
Date Data Arrived at EDR: 05/07/2009	Telephone: 415-947-4219
Date Made Active in Reports: 09/21/2009	Last EDR Contact: 07/25/2014
Number of Days to Update: 137	Next Scheduled EDR Contact: 11/10/2014
	Data Release Frequency: No Update Planned

#### SWRCY: Recycling Facilities

A listing of companies that accept commercial quantities of recyclable materials.

Date of Government Version: 02/14/2013	Source: Pollution Control Agency
Date Data Arrived at EDR: 02/13/2014	Telephone: 651-296-6300
Date Made Active in Reports: 03/17/2014	Last EDR Contact: 05/16/2014
Number of Days to Update: 32	Next Scheduled EDR Contact: 08/25/2014
	Data Release Frequency: Varies

#### INDIAN ODI: Report on the Status of Open Dumps on Indian Lands

Location of open dumps on Indian land.

Date of Government Version: 12/31/1998	Source: Environmental Protection Agency
Date Data Arrived at EDR: 12/03/2007	Telephone: 703-308-8245
Date Made Active in Reports: 01/24/2008	Last EDR Contact: 05/02/2014
Number of Days to Update: 52	Next Scheduled EDR Contact: 08/18/2014
	Data Release Frequency: Varies

### **Local Lists of Hazardous waste / Contaminated Sites**

# GOVERNMENT RECORDS SEARCHED / DATA CURRENCY TRACKING

## US CDL: Clandestine Drug Labs

A listing of clandestine drug lab locations. The U.S. Department of Justice ("the Department") provides this web site as a public service. It contains addresses of some locations where law enforcement agencies reported they found chemicals or other items that indicated the presence of either clandestine drug laboratories or dumpsites. In most cases, the source of the entries is not the Department, and the Department has not verified the entry and does not guarantee its accuracy. Members of the public must verify the accuracy of all entries by, for example, contacting local law enforcement and local health departments.

Date of Government Version: 05/28/2014	Source: Drug Enforcement Administration
Date Data Arrived at EDR: 06/20/2014	Telephone: 202-307-1000
Date Made Active in Reports: 07/15/2014	Last EDR Contact: 06/04/2014
Number of Days to Update: 25	Next Scheduled EDR Contact: 09/15/2014
	Data Release Frequency: Quarterly

## SRS: Site Remediation Section Database

The database contains site information for sites monitored by the Site Remediation Section.

Date of Government Version: 03/27/2014	Source: Pollution Control Agency
Date Data Arrived at EDR: 06/11/2014	Telephone: 651-282-5988
Date Made Active in Reports: 06/19/2014	Last EDR Contact: 06/11/2014
Number of Days to Update: 8	Next Scheduled EDR Contact: 09/22/2014
	Data Release Frequency: Quarterly

## MN DEL PLP: Delisted Permanent List of Priorities

This generally means that either no more cleanup at a site is needed or that no state superfund funding is needed for long term monitoring activities.

Date of Government Version: 12/23/2013	Source: Pollution Control Agency
Date Data Arrived at EDR: 01/21/2014	Telephone: 651-296-6139
Date Made Active in Reports: 03/13/2014	Last EDR Contact: 05/27/2014
Number of Days to Update: 51	Next Scheduled EDR Contact: 08/25/2014
	Data Release Frequency: Annually

## CDL: Clandestine Drug Labs

This data was passively gathered. That is, the DOH asks law enforcement and other agencies to notify them of Clandestine Drug Labs (CDLs). They do not require reporting of events. Therefore the data represents only a subset of all CDLs. This data has not been verified. The DOH has made no attempt to verify that reported CDLs actually occurred. They have no knowledge if the CDL was involved in cooking or just consisted of chemicals associated with Meth production. The reports they receive are that a suspected CDL was seized.

Date of Government Version: 07/02/2014	Source: Department of Health
Date Data Arrived at EDR: 07/07/2014	Telephone: 651-215-5800
Date Made Active in Reports: 07/21/2014	Last EDR Contact: 07/02/2014
Number of Days to Update: 14	Next Scheduled EDR Contact: 10/20/2014
	Data Release Frequency: Varies

## US HIST CDL: National Clandestine Laboratory Register

A listing of clandestine drug lab locations. The U.S. Department of Justice ("the Department") provides this web site as a public service. It contains addresses of some locations where law enforcement agencies reported they found chemicals or other items that indicated the presence of either clandestine drug laboratories or dumpsites. In most cases, the source of the entries is not the Department, and the Department has not verified the entry and does not guarantee its accuracy. Members of the public must verify the accuracy of all entries by, for example, contacting local law enforcement and local health departments.

Date of Government Version: 05/28/2014	Source: Drug Enforcement Administration
Date Data Arrived at EDR: 06/20/2014	Telephone: 202-307-1000
Date Made Active in Reports: 07/15/2014	Last EDR Contact: 06/04/2014
Number of Days to Update: 25	Next Scheduled EDR Contact: 09/15/2014
	Data Release Frequency: No Update Planned

## **Local Land Records**

# GOVERNMENT RECORDS SEARCHED / DATA CURRENCY TRACKING

## LIENS 2: CERCLA Lien Information

A Federal CERCLA ('Superfund') lien can exist by operation of law at any site or property at which EPA has spent Superfund monies. These monies are spent to investigate and address releases and threatened releases of contamination. CERCLIS provides information as to the identity of these sites and properties.

Date of Government Version: 02/18/2014	Source: Environmental Protection Agency
Date Data Arrived at EDR: 03/18/2014	Telephone: 202-564-6023
Date Made Active in Reports: 04/24/2014	Last EDR Contact: 07/22/2014
Number of Days to Update: 37	Next Scheduled EDR Contact: 11/10/2014
	Data Release Frequency: Varies

## LIENS: Environmental Liens

Sites included in the Site Remediation System Database that have Environmental Liens.

Date of Government Version: 07/06/2006	Source: Pollution Control Agency
Date Data Arrived at EDR: 07/07/2006	Telephone: 602-282-5988
Date Made Active in Reports: 08/14/2006	Last EDR Contact: 06/11/2014
Number of Days to Update: 38	Next Scheduled EDR Contact: 09/22/2014
	Data Release Frequency: Quarterly

## **Records of Emergency Release Reports**

### HMIRS: Hazardous Materials Information Reporting System

Hazardous Materials Incident Report System. HMIRS contains hazardous material spill incidents reported to DOT.

Date of Government Version: 03/31/2014	Source: U.S. Department of Transportation
Date Data Arrived at EDR: 04/01/2014	Telephone: 202-366-4555
Date Made Active in Reports: 07/15/2014	Last EDR Contact: 07/01/2014
Number of Days to Update: 105	Next Scheduled EDR Contact: 10/13/2014
	Data Release Frequency: Annually

### SPILLS: Spills Database

Spills reported to the Pollution Control Agency.

Date of Government Version: 05/01/2014	Source: Minnesota Pollution Control Agency
Date Data Arrived at EDR: 05/14/2014	Telephone: 651-649-5451
Date Made Active in Reports: 05/30/2014	Last EDR Contact: 05/14/2014
Number of Days to Update: 16	Next Scheduled EDR Contact: 08/25/2014
	Data Release Frequency: Quarterly

### AG SPILLS: Department of Agriculture Spills

This data is a list of pesticide/fertilizer incidents reported to have occurred in Minnesota.

Date of Government Version: 05/10/2014	Source: Department of Agriculture
Date Data Arrived at EDR: 05/13/2014	Telephone: 651-297-3997
Date Made Active in Reports: 05/29/2014	Last EDR Contact: 05/13/2014
Number of Days to Update: 16	Next Scheduled EDR Contact: 08/25/2014
	Data Release Frequency: Semi-Annually

### SPILLS 90: SPILLS90 data from FirstSearch

Spills 90 includes those spill and release records available exclusively from FirstSearch databases. Typically, they may include chemical, oil and/or hazardous substance spills recorded after 1990. Duplicate records that are already included in EDR incident and release records are not included in Spills 90.

Date of Government Version: 11/01/2012	Source: FirstSearch
Date Data Arrived at EDR: 01/03/2013	Telephone: N/A
Date Made Active in Reports: 02/11/2013	Last EDR Contact: 01/03/2013
Number of Days to Update: 39	Next Scheduled EDR Contact: N/A
	Data Release Frequency: No Update Planned

# GOVERNMENT RECORDS SEARCHED / DATA CURRENCY TRACKING

## SPILLS 80: SPILLS80 data from FirstSearch

Spills 80 includes those spill and release records available from FirstSearch databases prior to 1990. Typically, they may include chemical, oil and/or hazardous substance spills recorded before 1990. Duplicate records that are already included in EDR incident and release records are not included in Spills 80.

Date of Government Version: 11/20/2001	Source: FirstSearch
Date Data Arrived at EDR: 01/03/2013	Telephone: N/A
Date Made Active in Reports: 03/06/2013	Last EDR Contact: 01/03/2013
Number of Days to Update: 62	Next Scheduled EDR Contact: N/A
	Data Release Frequency: No Update Planned

## Other Ascertainable Records

### RCRA NonGen / NLR: RCRA - Non Generators

RCRAInfo is EPA's comprehensive information system, providing access to data supporting the Resource Conservation and Recovery Act (RCRA) of 1976 and the Hazardous and Solid Waste Amendments (HSWA) of 1984. The database includes selective information on sites which generate, transport, store, treat and/or dispose of hazardous waste as defined by the Resource Conservation and Recovery Act (RCRA). Non-Generators do not presently generate hazardous waste.

Date of Government Version: 03/11/2014	Source: Environmental Protection Agency
Date Data Arrived at EDR: 03/13/2014	Telephone: 312-886-6186
Date Made Active in Reports: 04/09/2014	Last EDR Contact: 07/02/2014
Number of Days to Update: 27	Next Scheduled EDR Contact: 10/13/2014
	Data Release Frequency: Varies

### DOT OPS: Incident and Accident Data

Department of Transportation, Office of Pipeline Safety Incident and Accident data.

Date of Government Version: 07/31/2012	Source: Department of Transportation, Office of Pipeline Safety
Date Data Arrived at EDR: 08/07/2012	Telephone: 202-366-4595
Date Made Active in Reports: 09/18/2012	Last EDR Contact: 05/06/2014
Number of Days to Update: 42	Next Scheduled EDR Contact: 08/18/2014
	Data Release Frequency: Varies

### DOD: Department of Defense Sites

This data set consists of federally owned or administered lands, administered by the Department of Defense, that have any area equal to or greater than 640 acres of the United States, Puerto Rico, and the U.S. Virgin Islands.

Date of Government Version: 12/31/2005	Source: USGS
Date Data Arrived at EDR: 11/10/2006	Telephone: 888-275-8747
Date Made Active in Reports: 01/11/2007	Last EDR Contact: 07/18/2014
Number of Days to Update: 62	Next Scheduled EDR Contact: 10/27/2014
	Data Release Frequency: Semi-Annually

### FUDS: Formerly Used Defense Sites

The listing includes locations of Formerly Used Defense Sites properties where the US Army Corps of Engineers is actively working or will take necessary cleanup actions.

Date of Government Version: 12/31/2012	Source: U.S. Army Corps of Engineers
Date Data Arrived at EDR: 02/28/2014	Telephone: 202-528-4285
Date Made Active in Reports: 04/24/2014	Last EDR Contact: 06/04/2014
Number of Days to Update: 55	Next Scheduled EDR Contact: 09/22/2014
	Data Release Frequency: Varies

### CONSENT: Superfund (CERCLA) Consent Decrees

Major legal settlements that establish responsibility and standards for cleanup at NPL (Superfund) sites. Released periodically by United States District Courts after settlement by parties to litigation matters.

## GOVERNMENT RECORDS SEARCHED / DATA CURRENCY TRACKING

Date of Government Version: 12/31/2013  
Date Data Arrived at EDR: 01/24/2014  
Date Made Active in Reports: 02/24/2014  
Number of Days to Update: 31

Source: Department of Justice, Consent Decree Library  
Telephone: Varies  
Last EDR Contact: 06/30/2014  
Next Scheduled EDR Contact: 10/13/2014  
Data Release Frequency: Varies

### ROD: Records Of Decision

Record of Decision. ROD documents mandate a permanent remedy at an NPL (Superfund) site containing technical and health information to aid in the cleanup.

Date of Government Version: 11/25/2013  
Date Data Arrived at EDR: 12/12/2013  
Date Made Active in Reports: 02/24/2014  
Number of Days to Update: 74

Source: EPA  
Telephone: 703-416-0223  
Last EDR Contact: 06/10/2014  
Next Scheduled EDR Contact: 09/22/2014  
Data Release Frequency: Annually

### UMTRA: Uranium Mill Tailings Sites

Uranium ore was mined by private companies for federal government use in national defense programs. When the mills shut down, large piles of the sand-like material (mill tailings) remain after uranium has been extracted from the ore. Levels of human exposure to radioactive materials from the piles are low; however, in some cases tailings were used as construction materials before the potential health hazards of the tailings were recognized.

Date of Government Version: 09/14/2010  
Date Data Arrived at EDR: 10/07/2011  
Date Made Active in Reports: 03/01/2012  
Number of Days to Update: 146

Source: Department of Energy  
Telephone: 505-845-0011  
Last EDR Contact: 02/25/2014  
Next Scheduled EDR Contact: 06/09/2014  
Data Release Frequency: Varies

### US MINES: Mines Master Index File

Contains all mine identification numbers issued for mines active or opened since 1971. The data also includes violation information.

Date of Government Version: 01/30/2014  
Date Data Arrived at EDR: 03/05/2014  
Date Made Active in Reports: 07/15/2014  
Number of Days to Update: 132

Source: Department of Labor, Mine Safety and Health Administration  
Telephone: 303-231-5959  
Last EDR Contact: 06/06/2014  
Next Scheduled EDR Contact: 09/15/2014  
Data Release Frequency: Semi-Annually

### TRIS: Toxic Chemical Release Inventory System

Toxic Release Inventory System. TRIS identifies facilities which release toxic chemicals to the air, water and land in reportable quantities under SARA Title III Section 313.

Date of Government Version: 12/31/2011  
Date Data Arrived at EDR: 07/31/2013  
Date Made Active in Reports: 09/13/2013  
Number of Days to Update: 44

Source: EPA  
Telephone: 202-566-0250  
Last EDR Contact: 05/30/2014  
Next Scheduled EDR Contact: 09/08/2014  
Data Release Frequency: Annually

### TSCA: Toxic Substances Control Act

Toxic Substances Control Act. TSCA identifies manufacturers and importers of chemical substances included on the TSCA Chemical Substance Inventory list. It includes data on the production volume of these substances by plant site.

Date of Government Version: 12/31/2006  
Date Data Arrived at EDR: 09/29/2010  
Date Made Active in Reports: 12/02/2010  
Number of Days to Update: 64

Source: EPA  
Telephone: 202-260-5521  
Last EDR Contact: 06/25/2014  
Next Scheduled EDR Contact: 10/06/2014  
Data Release Frequency: Every 4 Years

# GOVERNMENT RECORDS SEARCHED / DATA CURRENCY TRACKING

## FTTS: FIFRA/ TSCA Tracking System - FIFRA (Federal Insecticide, Fungicide, & Rodenticide Act)/TSCA (Toxic Substances Control Act)

FTTS tracks administrative cases and pesticide enforcement actions and compliance activities related to FIFRA, TSCA and EPCRA (Emergency Planning and Community Right-to-Know Act). To maintain currency, EDR contacts the Agency on a quarterly basis.

Date of Government Version: 04/09/2009	Source: EPA/Office of Prevention, Pesticides and Toxic Substances
Date Data Arrived at EDR: 04/16/2009	Telephone: 202-566-1667
Date Made Active in Reports: 05/11/2009	Last EDR Contact: 05/22/2014
Number of Days to Update: 25	Next Scheduled EDR Contact: 09/08/2014
	Data Release Frequency: Quarterly

## FTTS INSP: FIFRA/ TSCA Tracking System - FIFRA (Federal Insecticide, Fungicide, & Rodenticide Act)/TSCA (Toxic Substances Control Act)

A listing of FIFRA/TSCA Tracking System (FTTS) inspections and enforcements.

Date of Government Version: 04/09/2009	Source: EPA
Date Data Arrived at EDR: 04/16/2009	Telephone: 202-566-1667
Date Made Active in Reports: 05/11/2009	Last EDR Contact: 05/22/2014
Number of Days to Update: 25	Next Scheduled EDR Contact: 09/08/2014
	Data Release Frequency: Quarterly

## HIST FTTS: FIFRA/TSCA Tracking System Administrative Case Listing

A complete administrative case listing from the FIFRA/TSCA Tracking System (FTTS) for all ten EPA regions. The information was obtained from the National Compliance Database (NCDB). NCDB supports the implementation of FIFRA (Federal Insecticide, Fungicide, and Rodenticide Act) and TSCA (Toxic Substances Control Act). Some EPA regions are now closing out records. Because of that, and the fact that some EPA regions are not providing EPA Headquarters with updated records, it was decided to create a HIST FTTS database. It included records that may not be included in the newer FTTS database updates. This database is no longer updated.

Date of Government Version: 10/19/2006	Source: Environmental Protection Agency
Date Data Arrived at EDR: 03/01/2007	Telephone: 202-564-2501
Date Made Active in Reports: 04/10/2007	Last EDR Contact: 12/17/2007
Number of Days to Update: 40	Next Scheduled EDR Contact: 03/17/2008
	Data Release Frequency: No Update Planned

## HIST FTTS INSP: FIFRA/TSCA Tracking System Inspection & Enforcement Case Listing

A complete inspection and enforcement case listing from the FIFRA/TSCA Tracking System (FTTS) for all ten EPA regions. The information was obtained from the National Compliance Database (NCDB). NCDB supports the implementation of FIFRA (Federal Insecticide, Fungicide, and Rodenticide Act) and TSCA (Toxic Substances Control Act). Some EPA regions are now closing out records. Because of that, and the fact that some EPA regions are not providing EPA Headquarters with updated records, it was decided to create a HIST FTTS database. It included records that may not be included in the newer FTTS database updates. This database is no longer updated.

Date of Government Version: 10/19/2006	Source: Environmental Protection Agency
Date Data Arrived at EDR: 03/01/2007	Telephone: 202-564-2501
Date Made Active in Reports: 04/10/2007	Last EDR Contact: 12/17/2008
Number of Days to Update: 40	Next Scheduled EDR Contact: 03/17/2008
	Data Release Frequency: No Update Planned

## SSTS: Section 7 Tracking Systems

Section 7 of the Federal Insecticide, Fungicide and Rodenticide Act, as amended (92 Stat. 829) requires all registered pesticide-producing establishments to submit a report to the Environmental Protection Agency by March 1st each year. Each establishment must report the types and amounts of pesticides, active ingredients and devices being produced, and those having been produced and sold or distributed in the past year.

Date of Government Version: 12/31/2009	Source: EPA
Date Data Arrived at EDR: 12/10/2010	Telephone: 202-564-4203
Date Made Active in Reports: 02/25/2011	Last EDR Contact: 07/22/2014
Number of Days to Update: 77	Next Scheduled EDR Contact: 11/10/2014
	Data Release Frequency: Annually

# GOVERNMENT RECORDS SEARCHED / DATA CURRENCY TRACKING

## ICIS: Integrated Compliance Information System

The Integrated Compliance Information System (ICIS) supports the information needs of the national enforcement and compliance program as well as the unique needs of the National Pollutant Discharge Elimination System (NPDES) program.

Date of Government Version: 05/06/2014	Source: Environmental Protection Agency
Date Data Arrived at EDR: 05/16/2014	Telephone: 202-564-5088
Date Made Active in Reports: 06/17/2014	Last EDR Contact: 10/09/2014
Number of Days to Update: 32	Next Scheduled EDR Contact: 10/27/2014
	Data Release Frequency: Quarterly

## PADS: PCB Activity Database System

PCB Activity Database. PADS Identifies generators, transporters, commercial storers and/or brokers and disposers of PCB's who are required to notify the EPA of such activities.

Date of Government Version: 06/01/2013	Source: EPA
Date Data Arrived at EDR: 07/17/2013	Telephone: 202-566-0500
Date Made Active in Reports: 11/01/2013	Last EDR Contact: 07/18/2014
Number of Days to Update: 107	Next Scheduled EDR Contact: 10/27/2014
	Data Release Frequency: Annually

## MLTS: Material Licensing Tracking System

MLTS is maintained by the Nuclear Regulatory Commission and contains a list of approximately 8,100 sites which possess or use radioactive materials and which are subject to NRC licensing requirements. To maintain currency, EDR contacts the Agency on a quarterly basis.

Date of Government Version: 07/22/2013	Source: Nuclear Regulatory Commission
Date Data Arrived at EDR: 08/02/2013	Telephone: 301-415-7169
Date Made Active in Reports: 11/01/2013	Last EDR Contact: 06/05/2014
Number of Days to Update: 91	Next Scheduled EDR Contact: 09/22/2014
	Data Release Frequency: Quarterly

## RADINFO: Radiation Information Database

The Radiation Information Database (RADINFO) contains information about facilities that are regulated by U.S. Environmental Protection Agency (EPA) regulations for radiation and radioactivity.

Date of Government Version: 07/07/2014	Source: Environmental Protection Agency
Date Data Arrived at EDR: 07/10/2014	Telephone: 202-343-9775
Date Made Active in Reports: 07/28/2014	Last EDR Contact: 07/10/2014
Number of Days to Update: 18	Next Scheduled EDR Contact: 10/20/2014
	Data Release Frequency: Quarterly

## FINDS: Facility Index System/Facility Registry System

Facility Index System. FINDS contains both facility information and 'pointers' to other sources that contain more detail. EDR includes the following FINDS databases in this report: PCS (Permit Compliance System), AIRS (Aerometric Information Retrieval System), DOCKET (Enforcement Docket used to manage and track information on civil judicial enforcement cases for all environmental statutes), FURS (Federal Underground Injection Control), C-DOCKET (Criminal Docket System used to track criminal enforcement actions for all environmental statutes), FFIS (Federal Facilities Information System), STATE (State Environmental Laws and Statutes), and PADS (PCB Activity Data System).

Date of Government Version: 11/18/2013	Source: EPA
Date Data Arrived at EDR: 02/27/2014	Telephone: (312) 353-2000
Date Made Active in Reports: 03/12/2014	Last EDR Contact: 06/13/2014
Number of Days to Update: 13	Next Scheduled EDR Contact: 09/22/2014
	Data Release Frequency: Quarterly

## RAATS: RCRA Administrative Action Tracking System

RCRA Administration Action Tracking System. RAATS contains records based on enforcement actions issued under RCRA pertaining to major violators and includes administrative and civil actions brought by the EPA. For administration actions after September 30, 1995, data entry in the RAATS database was discontinued. EPA will retain a copy of the database for historical records. It was necessary to terminate RAATS because a decrease in agency resources made it impossible to continue to update the information contained in the database.

# GOVERNMENT RECORDS SEARCHED / DATA CURRENCY TRACKING

Date of Government Version: 04/17/1995  
Date Data Arrived at EDR: 07/03/1995  
Date Made Active in Reports: 08/07/1995  
Number of Days to Update: 35

Source: EPA  
Telephone: 202-564-4104  
Last EDR Contact: 06/02/2008  
Next Scheduled EDR Contact: 09/01/2008  
Data Release Frequency: No Update Planned

## RMP: Risk Management Plans

When Congress passed the Clean Air Act Amendments of 1990, it required EPA to publish regulations and guidance for chemical accident prevention at facilities using extremely hazardous substances. The Risk Management Program Rule (RMP Rule) was written to implement Section 112(r) of these amendments. The rule, which built upon existing industry codes and standards, requires companies of all sizes that use certain flammable and toxic substances to develop a Risk Management Program, which includes a(n): Hazard assessment that details the potential effects of an accidental release, an accident history of the last five years, and an evaluation of worst-case and alternative accidental releases; Prevention program that includes safety precautions and maintenance, monitoring, and employee training measures; and Emergency response program that spells out emergency health care, employee training measures and procedures for informing the public and response agencies (e.g the fire department) should an accident occur.

Date of Government Version: 04/01/2014  
Date Data Arrived at EDR: 05/23/2014  
Date Made Active in Reports: 07/28/2014  
Number of Days to Update: 66

Source: Environmental Protection Agency  
Telephone: 202-564-8600  
Last EDR Contact: 07/22/2014  
Next Scheduled EDR Contact: 11/10/2014  
Data Release Frequency: Varies

## BRS: Biennial Reporting System

The Biennial Reporting System is a national system administered by the EPA that collects data on the generation and management of hazardous waste. BRS captures detailed data from two groups: Large Quantity Generators (LQG) and Treatment, Storage, and Disposal Facilities.

Date of Government Version: 12/31/2011  
Date Data Arrived at EDR: 02/26/2013  
Date Made Active in Reports: 04/19/2013  
Number of Days to Update: 52

Source: EPA/NTIS  
Telephone: 800-424-9346  
Last EDR Contact: 05/30/2014  
Next Scheduled EDR Contact: 09/08/2014  
Data Release Frequency: Biennially

## LS: List of Sites

The List of Sites includes: Comprehensive Environmental Response, Compensation, and Liability Information System (CERCLIS), No Further Remedial Action Planned (NFRAP), National Priorities List (NPL), Permanent List of Priorities (PLP), sites delisted from the Permanent List of Priorities (DPLP), Hazardous Waste Permit Unit Project Facilities (HW PERM), List of Permitted Solid Waste Facilities (SW PERM), 1980 Metropolitan Area Waste Disposal Site Inventory (METRO), 1980 Statewide Outstate Dump Inventory (ODI), Voluntary and Investigation Program (VIC), and Closed Landfill Sites Undergoing Cleanup (LCP).

Date of Government Version: 04/22/2009  
Date Data Arrived at EDR: 07/14/2009  
Date Made Active in Reports: 07/24/2009  
Number of Days to Update: 10

Source: Minnesota Pollution Control Agency  
Telephone: 651-297-2731  
Source: Pollution Control Agency, GIS Section  
Telephone: 651-297-2731  
Last EDR Contact: 12/21/2011  
Next Scheduled EDR Contact: 04/09/2012  
Data Release Frequency: Semi-Annually

## BULK: Bulk Facilities Database

Facilities that use bulk pesticides and fertilizers

Date of Government Version: 05/12/2014  
Date Data Arrived at EDR: 05/13/2014  
Date Made Active in Reports: 05/29/2014  
Number of Days to Update: 16

Source: Department of Agriculture  
Telephone: 651-297-3997  
Last EDR Contact: 05/13/2014  
Next Scheduled EDR Contact: 08/25/2014  
Data Release Frequency: Semi-Annually



# GOVERNMENT RECORDS SEARCHED / DATA CURRENCY TRACKING

## MANIFEST: Hazardous Waste Manifest Data Hazardous waste manifest data.

Date of Government Version: 12/31/2012  
Date Data Arrived at EDR: 06/18/2013  
Date Made Active in Reports: 07/02/2013  
Number of Days to Update: 14

Source: Pollution Control Agency  
Telephone: 651-296-7258  
Last EDR Contact: 06/16/2014  
Next Scheduled EDR Contact: 09/29/2014  
Data Release Frequency: Annually

## DRYCLEANERS: Registered Drycleaning Facilities

A listing of coin-operated laundries and drycleaning; drycleaning plants, except rug cleaning; and industrial laundrers.

Date of Government Version: 06/16/2014  
Date Data Arrived at EDR: 06/16/2014  
Date Made Active in Reports: 06/19/2014  
Number of Days to Update: 3

Source: Pollution Control Agency  
Telephone: 651-296-6300  
Last EDR Contact: 06/16/2014  
Next Scheduled EDR Contact: 09/29/2014  
Data Release Frequency: Varies

## ENFORCEMENT: Generators Associated with Enforcement Logs

Regulatory Compliance, Hazardous Waste Enforcement Log and Hazardous Waste Permit Unit Project Identification List.

Date of Government Version: 05/07/2014  
Date Data Arrived at EDR: 05/23/2014  
Date Made Active in Reports: 06/18/2014  
Number of Days to Update: 26

Source: Minnesota Pollution Control Agency  
Telephone: 651-297-8332  
Last EDR Contact: 06/16/2014  
Next Scheduled EDR Contact: 09/29/2014  
Data Release Frequency: Quarterly

## MN HWS PERMIT: Active TSD Facilities

Active TSD Facilities.

Date of Government Version: 03/31/2014  
Date Data Arrived at EDR: 04/11/2014  
Date Made Active in Reports: 04/23/2014  
Number of Days to Update: 12

Source: Minnesota Pollution Control Agency  
Telephone: 651-297-8470  
Last EDR Contact: 06/16/2014  
Next Scheduled EDR Contact: 09/29/2014  
Data Release Frequency: Annually

## AIRS: Permit Contact List

A listing of permitted AIRS facilities.

Date of Government Version: 05/22/2014  
Date Data Arrived at EDR: 05/23/2014  
Date Made Active in Reports: 06/18/2014  
Number of Days to Update: 26

Source: Pollution Control Agency  
Telephone: 651-296-7351  
Last EDR Contact: 05/12/2014  
Next Scheduled EDR Contact: 08/25/2014  
Data Release Frequency: Varies

## TIER 2: Tier 2 Facility Listing

A listing of facilities which store or manufacture hazardous materials that submit a chemical inventory report.

Date of Government Version: 12/31/2013  
Date Data Arrived at EDR: 05/16/2014  
Date Made Active in Reports: 05/30/2014  
Number of Days to Update: 14

Source: Department of Public Safety  
Telephone: 651-296-2233  
Last EDR Contact: 05/12/2014  
Next Scheduled EDR Contact: 08/25/2014  
Data Release Frequency: Varies

## INDIAN RESERV: Indian Reservations

This map layer portrays Indian administered lands of the United States that have any area equal to or greater than 640 acres.

# GOVERNMENT RECORDS SEARCHED / DATA CURRENCY TRACKING

Date of Government Version: 12/31/2005  
Date Data Arrived at EDR: 12/08/2006  
Date Made Active in Reports: 01/11/2007  
Number of Days to Update: 34

Source: USGS  
Telephone: 202-208-3710  
Last EDR Contact: 07/18/2014  
Next Scheduled EDR Contact: 10/27/2014  
Data Release Frequency: Semi-Annually

## SCRD DRYCLEANERS: State Coalition for Remediation of Drycleaners Listing

The State Coalition for Remediation of Drycleaners was established in 1998, with support from the U.S. EPA Office of Superfund Remediation and Technology Innovation. It is comprised of representatives of states with established drycleaner remediation programs. Currently the member states are Alabama, Connecticut, Florida, Illinois, Kansas, Minnesota, Missouri, North Carolina, Oregon, South Carolina, Tennessee, Texas, and Wisconsin.

Date of Government Version: 03/07/2011  
Date Data Arrived at EDR: 03/09/2011  
Date Made Active in Reports: 05/02/2011  
Number of Days to Update: 54

Source: Environmental Protection Agency  
Telephone: 615-532-8599  
Last EDR Contact: 07/25/2014  
Next Scheduled EDR Contact: 11/03/2014  
Data Release Frequency: Varies

## 2020 COR ACTION: 2020 Corrective Action Program List

The EPA has set ambitious goals for the RCRA Corrective Action program by creating the 2020 Corrective Action Universe. This RCRA cleanup baseline includes facilities expected to need corrective action. The 2020 universe contains a wide variety of sites. Some properties are heavily contaminated while others were contaminated but have since been cleaned up. Still others have not been fully investigated yet, and may require little or no remediation. Inclusion in the 2020 Universe does not necessarily imply failure on the part of a facility to meet its RCRA obligations.

Date of Government Version: 11/11/2011  
Date Data Arrived at EDR: 05/18/2012  
Date Made Active in Reports: 05/25/2012  
Number of Days to Update: 7

Source: Environmental Protection Agency  
Telephone: 703-308-4044  
Last EDR Contact: 05/16/2014  
Next Scheduled EDR Contact: 08/25/2014  
Data Release Frequency: Varies

## LEAD SMELTER 1: Lead Smelter Sites

A listing of former lead smelter site locations.

Date of Government Version: 06/04/2014  
Date Data Arrived at EDR: 06/12/2014  
Date Made Active in Reports: 07/28/2014  
Number of Days to Update: 46

Source: Environmental Protection Agency  
Telephone: 703-603-8787  
Last EDR Contact: 07/01/2014  
Next Scheduled EDR Contact: 10/20/2014  
Data Release Frequency: Varies

## LEAD SMELTER 2: Lead Smelter Sites

A list of several hundred sites in the U.S. where secondary lead smelting was done from 1931 and 1964. These sites may pose a threat to public health through ingestion or inhalation of contaminated soil or dust

Date of Government Version: 04/05/2001  
Date Data Arrived at EDR: 10/27/2010  
Date Made Active in Reports: 12/02/2010  
Number of Days to Update: 36

Source: American Journal of Public Health  
Telephone: 703-305-6451  
Last EDR Contact: 12/02/2009  
Next Scheduled EDR Contact: N/A  
Data Release Frequency: No Update Planned

## PRP: Potentially Responsible Parties

A listing of verified Potentially Responsible Parties

Date of Government Version: 04/15/2013  
Date Data Arrived at EDR: 07/03/2013  
Date Made Active in Reports: 09/13/2013  
Number of Days to Update: 72

Source: EPA  
Telephone: 202-564-6023  
Last EDR Contact: 07/01/2014  
Next Scheduled EDR Contact: 10/13/2014  
Data Release Frequency: Quarterly

# GOVERNMENT RECORDS SEARCHED / DATA CURRENCY TRACKING

## FEDLAND: Federal and Indian Lands

Federally and Indian administrated lands of the United States. Lands included are administrated by: Army Corps of Engineers, Bureau of Reclamation, National Wild and Scenic River, National Wildlife Refuge, Public Domain Land, Wilderness, Wilderness Study Area, Wildlife Management Area, Bureau of Indian Affairs, Bureau of Land Management, Department of Justice, Forest Service, Fish and Wildlife Service, National Park Service.

Date of Government Version: 12/31/2005	Source: U.S. Geological Survey
Date Data Arrived at EDR: 02/06/2006	Telephone: 888-275-8747
Date Made Active in Reports: 01/11/2007	Last EDR Contact: 07/18/2014
Number of Days to Update: 339	Next Scheduled EDR Contact: 10/27/2014
	Data Release Frequency: N/A

## MDA LIS: Licensing Information System Database Listing

Information provided lists all individuals or companies who hold licenses, certificates and/or permits required by state law and regulated by the Department. Additionally, the LIS lists all companies who must register products with the Department before being used or sold in commercial channels within our state.

Date of Government Version: 05/12/2014	Source: Department of Agriculture
Date Data Arrived at EDR: 05/13/2014	Telephone: 651-201-6000
Date Made Active in Reports: 05/29/2014	Last EDR Contact: 05/13/2014
Number of Days to Update: 16	Next Scheduled EDR Contact: 08/25/2014
	Data Release Frequency: Varies

## COAL ASH DOE: Sleam-Electric Plan Operation Data

A listing of power plants that store ash in surface ponds.

Date of Government Version: 12/31/2005	Source: Department of Energy
Date Data Arrived at EDR: 08/07/2009	Telephone: 202-586-8719
Date Made Active in Reports: 10/22/2009	Last EDR Contact: 07/18/2014
Number of Days to Update: 76	Next Scheduled EDR Contact: 10/27/2014
	Data Release Frequency: Varies

## US FIN ASSUR: Financial Assurance Information

All owners and operators of facilities that treat, store, or dispose of hazardous waste are required to provide proof that they will have sufficient funds to pay for the clean up, closure, and post-closure care of their facilities.

Date of Government Version: 06/19/2014	Source: Environmental Protection Agency
Date Data Arrived at EDR: 06/20/2014	Telephone: 202-566-1917
Date Made Active in Reports: 07/28/2014	Last EDR Contact: 05/16/2014
Number of Days to Update: 38	Next Scheduled EDR Contact: 09/01/2014
	Data Release Frequency: Quarterly

## US AIRS (AFS): Aerometric Information Retrieval System Facility Subsystem (AFS)

The database is a sub-system of Aerometric Information Retrieval System (AIRS). AFS contains compliance data on air pollution point sources regulated by the U.S. EPA and/or state and local air regulatory agencies. This information comes from source reports by various stationary sources of air pollution, such as electric power plants, steel mills, factories, and universities, and provides information about the air pollutants they produce. Action, air program, air program pollutant, and general level plant data. It is used to track emissions and compliance data from industrial plants.

Date of Government Version: 10/23/2013	Source: EPA
Date Data Arrived at EDR: 11/06/2013	Telephone: 202-564-2496
Date Made Active in Reports: 12/06/2013	Last EDR Contact: 06/25/2014
Number of Days to Update: 30	Next Scheduled EDR Contact: 10/13/2014
	Data Release Frequency: Annually

## US AIRS MINOR: Air Facility System Data

A listing of minor source facilities.

# GOVERNMENT RECORDS SEARCHED / DATA CURRENCY TRACKING

Date of Government Version: 10/23/2013  
Date Data Arrived at EDR: 11/06/2013  
Date Made Active in Reports: 12/06/2013  
Number of Days to Update: 30

Source: EPA  
Telephone: 202-564-2496  
Last EDR Contact: 06/25/2014  
Next Scheduled EDR Contact: 10/13/2014  
Data Release Frequency: Annually

## COAL ASH EPA: Coal Combustion Residues Surface Impoundments List

A listing of coal combustion residues surface impoundments with high hazard potential ratings.

Date of Government Version: 03/14/2014  
Date Data Arrived at EDR: 06/11/2014  
Date Made Active in Reports: 07/28/2014  
Number of Days to Update: 47

Source: Environmental Protection Agency  
Telephone: N/A  
Last EDR Contact: 06/11/2014  
Next Scheduled EDR Contact: 09/22/2014  
Data Release Frequency: Varies

## PCB TRANSFORMER: PCB Transformer Registration Database

The database of PCB transformer registrations that includes all PCB registration submittals.

Date of Government Version: 02/01/2011  
Date Data Arrived at EDR: 10/19/2011  
Date Made Active in Reports: 01/10/2012  
Number of Days to Update: 83

Source: Environmental Protection Agency  
Telephone: 202-566-0517  
Last EDR Contact: 05/02/2014  
Next Scheduled EDR Contact: 08/11/2014  
Data Release Frequency: Varies

## COAL ASH: Coal Ash Disposal Site Listing

A listing of coal ash disposal site locations.

Date of Government Version: 05/13/2014  
Date Data Arrived at EDR: 05/15/2014  
Date Made Active in Reports: 05/29/2014  
Number of Days to Update: 14

Source: Pollution Control Agency  
Telephone: 651-757-2740  
Last EDR Contact: 05/12/2014  
Next Scheduled EDR Contact: 08/25/2014  
Data Release Frequency: Varies

## AGVIC: Agricultural Voluntary Investigation & Cleanup Listing

A listing of agricultural voluntary investigation & cleanup site locations.

Date of Government Version: 05/10/2014  
Date Data Arrived at EDR: 05/13/2014  
Date Made Active in Reports: 05/29/2014  
Number of Days to Update: 16

Source: Department of Agriculture  
Telephone: 651-201-6400  
Last EDR Contact: 05/13/2014  
Next Scheduled EDR Contact: 08/25/2014  
Data Release Frequency: Quarterly

## WIMN: What's In My Neighborhood

Since 2003, the PCA's "What's in My Neighborhood?" database provides information about air quality, hazardous waste, remediation, solid waste, tanks and leaks, and water quality around Minnesota.

Date of Government Version: 07/12/2014  
Date Data Arrived at EDR: 07/16/2014  
Date Made Active in Reports: 07/21/2014  
Number of Days to Update: 5

Source: Pollution Control Agency  
Telephone: 651-757-2593  
Last EDR Contact: 07/16/2014  
Next Scheduled EDR Contact: 10/27/2014  
Data Release Frequency: Varies

## Financial Assurance 2: Financial Assurance Information listing

A listing of financial assurance information for solid waste facilities.

Date of Government Version: 05/01/2014  
Date Data Arrived at EDR: 05/13/2014  
Date Made Active in Reports: 05/30/2014  
Number of Days to Update: 17

Source: Pollution Control Agency  
Telephone: 651-296-6066  
Last EDR Contact: 05/13/2014  
Next Scheduled EDR Contact: 08/25/2014  
Data Release Frequency: Quarterly

# GOVERNMENT RECORDS SEARCHED / DATA CURRENCY TRACKING

## EPA WATCH LIST: EPA WATCH LIST

EPA maintains a "Watch List" to facilitate dialogue between EPA, state and local environmental agencies on enforcement matters relating to facilities with alleged violations identified as either significant or high priority. Being on the Watch List does not mean that the facility has actually violated the law only that an investigation by EPA or a state or local environmental agency has led those organizations to allege that an unproven violation has in fact occurred. Being on the Watch List does not represent a higher level of concern regarding the alleged violations that were detected, but instead indicates cases requiring additional dialogue between EPA, state and local agencies - primarily because of the length of time the alleged violation has gone unaddressed or unresolved.

Date of Government Version: 08/30/2013	Source: Environmental Protection Agency
Date Data Arrived at EDR: 03/21/2014	Telephone: 617-520-3000
Date Made Active in Reports: 06/17/2014	Last EDR Contact: 05/16/2014
Number of Days to Update: 88	Next Scheduled EDR Contact: 08/25/2014
	Data Release Frequency: Quarterly

## Financial Assurance 1: Financial Assurance Information Listing

Financial assurance is intended to ensure that resources are available to pay for the cost of closure, post-closure care, and corrective measures if the owner or operator of a regulated facility is unable or unwilling to pay.

Date of Government Version: 05/01/2014	Source: Pollution Control Agency
Date Data Arrived at EDR: 05/14/2014	Telephone: 651-297-8220
Date Made Active in Reports: 05/29/2014	Last EDR Contact: 05/14/2014
Number of Days to Update: 15	Next Scheduled EDR Contact: 08/25/2014
	Data Release Frequency: Quarterly

## Financial Assurance 3: Financial Assurance Information Listing

A listing of financial assurance information for hazardous waste facilities.

Date of Government Version: 09/30/2013	Source: Pollution Control Agency
Date Data Arrived at EDR: 12/18/2013	Telephone: 651-296-7258
Date Made Active in Reports: 01/31/2014	Last EDR Contact: 06/16/2014
Number of Days to Update: 44	Next Scheduled EDR Contact: 09/29/2014
	Data Release Frequency: Varies

## EDR HIGH RISK HISTORICAL RECORDS

### *EDR Exclusive Records*

#### EDR MGP: EDR Proprietary Manufactured Gas Plants

The EDR Proprietary Manufactured Gas Plant Database includes records of coal gas plants (manufactured gas plants) compiled by EDR's researchers. Manufactured gas sites were used in the United States from the 1800's to 1950's to produce a gas that could be distributed and used as fuel. These plants used whale oil, rosin, coal, or a mixture of coal, oil, and water that also produced a significant amount of waste. Many of the byproducts of the gas production, such as coal tar (oily waste containing volatile and non-volatile chemicals), sludges, oils and other compounds are potentially hazardous to human health and the environment. The byproduct from this process was frequently disposed of directly at the plant site and can remain or spread slowly, serving as a continuous source of soil and groundwater contamination.

Date of Government Version: N/A	Source: EDR, Inc.
Date Data Arrived at EDR: N/A	Telephone: N/A
Date Made Active in Reports: N/A	Last EDR Contact: N/A
Number of Days to Update: N/A	Next Scheduled EDR Contact: N/A
	Data Release Frequency: No Update Planned

#### EDR US Hist Auto Stat: EDR Exclusive Historic Gas Stations

EDR has searched selected national collections of business directories and has collected listings of potential gas station/filling station/service station sites that were available to EDR researchers. EDR's review was limited to those categories of sources that might, in EDR's opinion, include gas station/filling station/service station establishments. The categories reviewed included, but were not limited to gas, gas station, gasoline station, filling station, auto, automobile repair, auto service station, service station, etc. This database falls within a category of information EDR classifies as "High Risk Historical Records", or HRHR. EDR's HRHR effort presents unique and sometimes proprietary data about past sites and operations that typically create environmental concerns, but may not show up in current government records searches.

# GOVERNMENT RECORDS SEARCHED / DATA CURRENCY TRACKING

Date of Government Version: N/A  
Date Data Arrived at EDR: N/A  
Date Made Active in Reports: N/A  
Number of Days to Update: N/A

Source: EDR, Inc.  
Telephone: N/A  
Last EDR Contact: N/A  
Next Scheduled EDR Contact: N/A  
Data Release Frequency: Varies

## EDR US Hist Cleaners: EDR Exclusive Historic Dry Cleaners

EDR has searched selected national collections of business directories and has collected listings of potential dry cleaner sites that were available to EDR researchers. EDR's review was limited to those categories of sources that might, in EDR's opinion, include dry cleaning establishments. The categories reviewed included, but were not limited to dry cleaners, cleaners, laundry, laundromat, cleaning/laundry, wash & dry etc. This database falls within a category of information EDR classifies as "High Risk Historical Records", or HRHR. EDR's HRHR effort presents unique and sometimes proprietary data about past sites and operations that typically create environmental concerns, but may not show up in current government records searches.

Date of Government Version: N/A  
Date Data Arrived at EDR: N/A  
Date Made Active in Reports: N/A  
Number of Days to Update: N/A

Source: EDR, Inc.  
Telephone: N/A  
Last EDR Contact: N/A  
Next Scheduled EDR Contact: N/A  
Data Release Frequency: Varies

## EDR RECOVERED GOVERNMENT ARCHIVES

### *Exclusive Recovered Govt. Archives*

#### RGA LF: Recovered Government Archive Solid Waste Facilities List

The EDR Recovered Government Archive Landfill database provides a list of landfills derived from historical databases and includes many records that no longer appear in current government lists. Compiled from Records formerly available from the Minnesota Pollution Control Agency in Minnesota.

Date of Government Version: N/A  
Date Data Arrived at EDR: 07/01/2013  
Date Made Active in Reports: 01/13/2014  
Number of Days to Update: 196

Source: Minnesota Pollution Control Agency  
Telephone: N/A  
Last EDR Contact: 06/01/2012  
Next Scheduled EDR Contact: N/A  
Data Release Frequency: Varies

#### RGA HWS: Recovered Government Archive State Hazardous Waste Facilities List

The EDR Recovered Government Archive State Hazardous Waste database provides a list of SHWS incidents derived from historical databases and includes many records that no longer appear in current government lists. Compiled from Records formerly available from the Minnesota Pollution Control Agency in Minnesota.

Date of Government Version: N/A  
Date Data Arrived at EDR: 07/01/2013  
Date Made Active in Reports: 01/03/2014  
Number of Days to Update: 186

Source: Minnesota Pollution Control Agency  
Telephone: N/A  
Last EDR Contact: 06/01/2012  
Next Scheduled EDR Contact: N/A  
Data Release Frequency: Varies

#### RGA LUST: Recovered Government Archive Leaking Underground Storage Tank

The EDR Recovered Government Archive Leaking Underground Storage Tank database provides a list of LUST incidents derived from historical databases and includes many records that no longer appear in current government lists. Compiled from Records formerly available from the Minnesota Pollution Control Agency in Minnesota.

Date of Government Version: N/A  
Date Data Arrived at EDR: 07/01/2013  
Date Made Active in Reports: 12/24/2013  
Number of Days to Update: 176

Source: Minnesota Pollution Control Agency  
Telephone: N/A  
Last EDR Contact: 06/01/2012  
Next Scheduled EDR Contact: N/A  
Data Release Frequency: Varies

# GOVERNMENT RECORDS SEARCHED / DATA CURRENCY TRACKING

## OTHER DATABASE(S)

Depending on the geographic area covered by this report, the data provided in these specialty databases may or may not be complete. For example, the existence of wetlands information data in a specific report does not mean that all wetlands in the area covered by the report are included. Moreover, the absence of any reported wetlands information does not necessarily mean that wetlands do not exist in the area covered by the report.

### CT MANIFEST: Hazardous Waste Manifest Data

Facility and manifest data. Manifest is a document that lists and tracks hazardous waste from the generator through transporters to a tsd facility.

Date of Government Version: 07/30/2013	Source: Department of Energy & Environmental Protection
Date Data Arrived at EDR: 08/19/2013	Telephone: 860-424-3375
Date Made Active in Reports: 10/03/2013	Last EDR Contact: 05/23/2014
Number of Days to Update: 45	Next Scheduled EDR Contact: 09/01/2014
	Data Release Frequency: Annually

### NJ MANIFEST: Manifest Information

Hazardous waste manifest information.

Date of Government Version: 12/31/2011	Source: Department of Environmental Protection
Date Data Arrived at EDR: 07/19/2012	Telephone: N/A
Date Made Active in Reports: 08/28/2012	Last EDR Contact: 07/17/2014
Number of Days to Update: 40	Next Scheduled EDR Contact: 10/27/2014
	Data Release Frequency: Annually

### NY MANIFEST: Facility and Manifest Data

Manifest is a document that lists and tracks hazardous waste from the generator through transporters to a TSD facility.

Date of Government Version: 05/01/2014	Source: Department of Environmental Conservation
Date Data Arrived at EDR: 05/07/2014	Telephone: 518-402-8651
Date Made Active in Reports: 06/10/2014	Last EDR Contact: 05/07/2014
Number of Days to Update: 34	Next Scheduled EDR Contact: 08/18/2014
	Data Release Frequency: Annually

### PA MANIFEST: Manifest Information

Hazardous waste manifest information.

Date of Government Version: 12/31/2012	Source: Department of Environmental Protection
Date Data Arrived at EDR: 07/24/2013	Telephone: 717-783-8990
Date Made Active in Reports: 08/19/2013	Last EDR Contact: 07/18/2014
Number of Days to Update: 26	Next Scheduled EDR Contact: 11/03/2014
	Data Release Frequency: Annually

### RI MANIFEST: Manifest information

Hazardous waste manifest information

Date of Government Version: 12/31/2012	Source: Department of Environmental Management
Date Data Arrived at EDR: 06/21/2013	Telephone: 401-222-2797
Date Made Active in Reports: 08/05/2013	Last EDR Contact: 05/27/2014
Number of Days to Update: 45	Next Scheduled EDR Contact: 09/08/2014
	Data Release Frequency: Annually

### WI MANIFEST: Manifest Information

Hazardous waste manifest information.

Date of Government Version: 12/31/2012	Source: Department of Natural Resources
Date Data Arrived at EDR: 08/09/2013	Telephone: N/A
Date Made Active in Reports: 09/27/2013	Last EDR Contact: 06/16/2014
Number of Days to Update: 49	Next Scheduled EDR Contact: 09/29/2014
	Data Release Frequency: Annually

# GOVERNMENT RECORDS SEARCHED / DATA CURRENCY TRACKING

Oil/Gas Pipelines: This data was obtained by EDR from the USGS in 1994. It is referred to by USGS as GeoData Digital Line Graphs from 1:100,000-Scale Maps. It was extracted from the transportation category including some oil, but primarily gas pipelines.

Sensitive Receptors: There are individuals deemed sensitive receptors due to their fragile immune systems and special sensitivity to environmental discharges. These sensitive receptors typically include the elderly, the sick, and children. While the location of all sensitive receptors cannot be determined, EDR indicates those buildings and facilities - schools, daycares, hospitals, medical centers, and nursing homes - where individuals who are sensitive receptors are likely to be located.

#### AHA Hospitals:

Source: American Hospital Association, Inc.  
Telephone: 312-280-5991

The database includes a listing of hospitals based on the American Hospital Association's annual survey of hospitals.

#### Medical Centers: Provider of Services Listing

Source: Centers for Medicare & Medicaid Services  
Telephone: 410-786-3000

A listing of hospitals with Medicare provider number, produced by Centers of Medicare & Medicaid Services, a federal agency within the U.S. Department of Health and Human Services.

#### Nursing Homes

Source: National Institutes of Health  
Telephone: 301-594-6248

Information on Medicare and Medicaid certified nursing homes in the United States.

#### Public Schools

Source: National Center for Education Statistics  
Telephone: 202-502-7300

The National Center for Education Statistics' primary database on elementary and secondary public education in the United States. It is a comprehensive, annual, national statistical database of all public elementary and secondary schools and school districts, which contains data that are comparable across all states.

#### Private Schools

Source: National Center for Education Statistics  
Telephone: 202-502-7300

The National Center for Education Statistics' primary database on private school locations in the United States.

#### Daycare Centers: Child Care Centers

Source: Department of Human Services  
Telephone: 651-296-3971

Flood Zone Data: This data, available in select counties across the country, was obtained by EDR in 2003 & 2011 from the Federal Emergency Management Agency (FEMA). Data depicts 100-year and 500-year flood zones as defined by FEMA.

NWI: National Wetlands Inventory. This data, available in select counties across the country, was obtained by EDR in 2002, 2005 and 2010 from the U.S. Fish and Wildlife Service.

#### Scanned Digital USGS 7.5' Topographic Map (DRG)

Source: United States Geologic Survey

A digital raster graphic (DRG) is a scanned image of a U.S. Geological Survey topographic map. The map images are made by scanning published paper maps on high-resolution scanners. The raster image is georeferenced and fit to the Universal Transverse Mercator (UTM) projection.

### **STREET AND ADDRESS INFORMATION**

© 2010 Tele Atlas North America, Inc. All rights reserved. This material is proprietary and the subject of copyright protection and other intellectual property rights owned by or licensed to Tele Atlas North America, Inc. The use of this material is subject to the terms of a license agreement. You will be held liable for any unauthorized copying or disclosure of this material.



## GEOCHECK<sup>®</sup> - PHYSICAL SETTING SOURCE ADDENDUM

### TARGET PROPERTY ADDRESS

VACANT LOT  
2313 13TH AVENUE SOUTH  
MINNEAPOLIS, MN 55404

### TARGET PROPERTY COORDINATES

Latitude (North):	44.9596 - 44° 57' 34.56"
Longitude (West):	93.2559 - 93° 15' 21.24"
Universal Tranverse Mercator:	Zone 15
UTM X (Meters):	479816.4
UTM Y (Meters):	4978277.0
Elevation:	852 ft. above sea level

### USGS TOPOGRAPHIC MAP

Target Property Map:	44093-H3 MINNEAPOLIS SOUTH, MN
Most Recent Revision:	1993
East Map:	44093-H2 SAINT PAUL WEST, MN
Most Recent Revision:	1993

EDR's GeoCheck Physical Setting Source Addendum is provided to assist the environmental professional in forming an opinion about the impact of potential contaminant migration.

Assessment of the impact of contaminant migration generally has two principal investigative components:

1. Groundwater flow direction, and
2. Groundwater flow velocity.

Groundwater flow direction may be impacted by surface topography, hydrology, hydrogeology, characteristics of the soil, and nearby wells. Groundwater flow velocity is generally impacted by the nature of the geologic strata.

# GEOCHECK® - PHYSICAL SETTING SOURCE SUMMARY

## GROUNDWATER FLOW DIRECTION INFORMATION

Groundwater flow direction for a particular site is best determined by a qualified environmental professional using site-specific well data. If such data is not reasonably ascertainable, it may be necessary to rely on other sources of information, such as surface topographic information, hydrologic information, hydrogeologic data collected on nearby properties, and regional groundwater flow information (from deep aquifers).

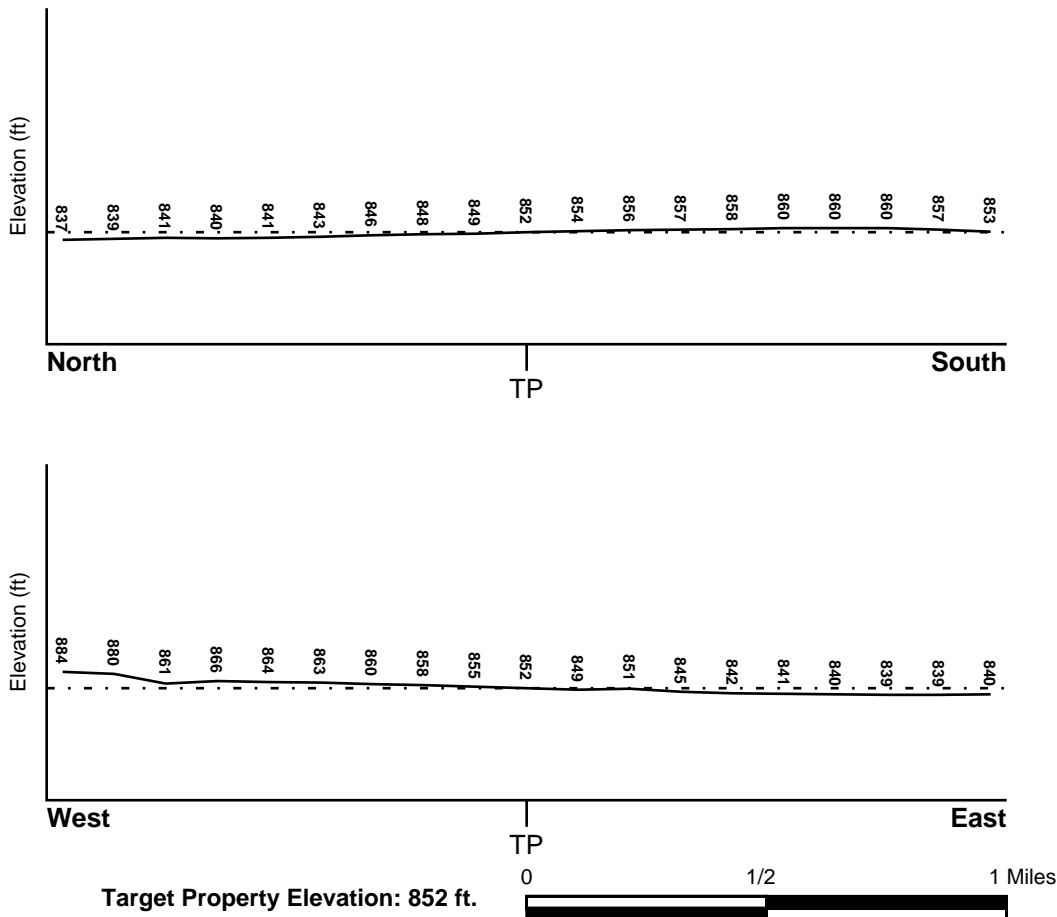
## TOPOGRAPHIC INFORMATION

Surface topography may be indicative of the direction of surficial groundwater flow. This information can be used to assist the environmental professional in forming an opinion about the impact of nearby contaminated properties or, should contamination exist on the target property, what downgradient sites might be impacted.

## TARGET PROPERTY TOPOGRAPHY

General Topographic Gradient: General NE

## SURROUNDING TOPOGRAPHY: ELEVATION PROFILES



Source: Topography has been determined from the USGS 7.5' Digital Elevation Model and should be evaluated on a relative (not an absolute) basis. Relative elevation information between sites of close proximity should be field verified.

# GEOCHECK® - PHYSICAL SETTING SOURCE SUMMARY

## HYDROLOGIC INFORMATION

Surface water can act as a hydrologic barrier to groundwater flow. Such hydrologic information can be used to assist the environmental professional in forming an opinion about the impact of nearby contaminated properties or, should contamination exist on the target property, what downgradient sites might be impacted.

Refer to the Physical Setting Source Map following this summary for hydrologic information (major waterways and bodies of water).

## FEMA FLOOD ZONE

<u>Target Property County</u> HENNEPIN, MN	FEMA Flood <u>Electronic Data</u> YES - refer to the Overview Map and Detail Map
---	--

Flood Plain Panel at Target Property: 2701720007B - FEMA Q3 Flood data

Additional Panels in search area:  
 2701720006B - FEMA Q3 Flood data  
 2701720002B - FEMA Q3 Flood data  
 2701720003B - FEMA Q3 Flood data

## NATIONAL WETLAND INVENTORY

<u>NWI Quad at Target Property</u> MINNEAPOLIS SOUTH	NWI Electronic <u>Data Coverage</u> YES - refer to the Overview Map and Detail Map
---	--

## HYDROGEOLOGIC INFORMATION

Hydrogeologic information obtained by installation of wells on a specific site can often be an indicator of groundwater flow direction in the immediate area. Such hydrogeologic information can be used to assist the environmental professional in forming an opinion about the impact of nearby contaminated properties or, should contamination exist on the target property, what downgradient sites might be impacted.

### **Site-Specific Hydrogeological Data\*:**

Search Radius:	1.25 miles
Status:	Not found

## AQUIFLOW®

Search Radius: 1.000 Mile.

EDR has developed the AQUIFLOW Information System to provide data on the general direction of groundwater flow at specific points. EDR has reviewed reports submitted by environmental professionals to regulatory authorities at select sites and has extracted the date of the report, groundwater flow direction as determined hydrogeologically, and the depth to water table.

<u>MAP ID</u>	<u>LOCATION FROM TP</u>	<u>GENERAL DIRECTION GROUNDWATER FLOW</u>
1	1/4 - 1/2 Mile NE	E
7	1/4 - 1/2 Mile SW	NE to NW
22	1/2 - 1 Mile NE	Varies
H30	1/2 - 1 Mile WNW	Not Reported
31	1/2 - 1 Mile SSW	Not Reported
J92	1/2 - 1 Mile ENE	NE
101	1/2 - 1 Mile NNE	SW

\* ©1996 Site-specific hydrogeological data gathered by CERCLIS Alerts, Inc., Bainbridge Island, WA. All rights reserved. All of the information and opinions presented are those of the cited EPA report(s), which were completed under a Comprehensive Environmental Response Compensation and Liability Information System (CERCLIS) investigation.

## GEOCHECK® - PHYSICAL SETTING SOURCE SUMMARY

<u>MAP ID</u>	<u>LOCATION FROM TP</u>	<u>GENERAL DIRECTION GROUNDWATER FLOW</u>
N104	1/2 - 1 Mile ENE	SW
129	1/2 - 1 Mile ENE	Not Reported
V131	1/2 - 1 Mile NE	Varies
W137	1/2 - 1 Mile SE	NNW
X139	1/2 - 1 Mile WSW	Not Reported
X140	1/2 - 1 Mile WSW	Not Reported
W142	1/2 - 1 Mile SE	Varies
148	1/2 - 1 Mile SSW	NE
152	1/2 - 1 Mile West	Not Reported
153	1/2 - 1 Mile SSE	E to S
AA155	1/2 - 1 Mile West	Not Reported
164	1/2 - 1 Mile WNW	ENE
Y167	1/2 - 1 Mile North	ENE, ESE
AC168	1/2 - 1 Mile SSW	Not Reported
178	1/2 - 1 Mile SW	Not Reported
180	1/2 - 1 Mile SSE	NE
187	1/2 - 1 Mile SE	NW
188	1/2 - 1 Mile WSW	Not Reported

For additional site information, refer to Physical Setting Source Map Findings.

## GEOCHECK® - PHYSICAL SETTING SOURCE SUMMARY

### GROUNDWATER FLOW VELOCITY INFORMATION

Groundwater flow velocity information for a particular site is best determined by a qualified environmental professional using site specific geologic and soil strata data. If such data are not reasonably ascertainable, it may be necessary to rely on other sources of information, including geologic age identification, rock stratigraphic unit and soil characteristics data collected on nearby properties and regional soil information. In general, contaminant plumes move more quickly through sandy-gravelly types of soils than silty-clayey types of soils.

### GEOLOGIC INFORMATION IN GENERAL AREA OF TARGET PROPERTY

Geologic information can be used by the environmental professional in forming an opinion about the relative speed at which contaminant migration may be occurring.

#### **ROCK STRATIGRAPHIC UNIT**

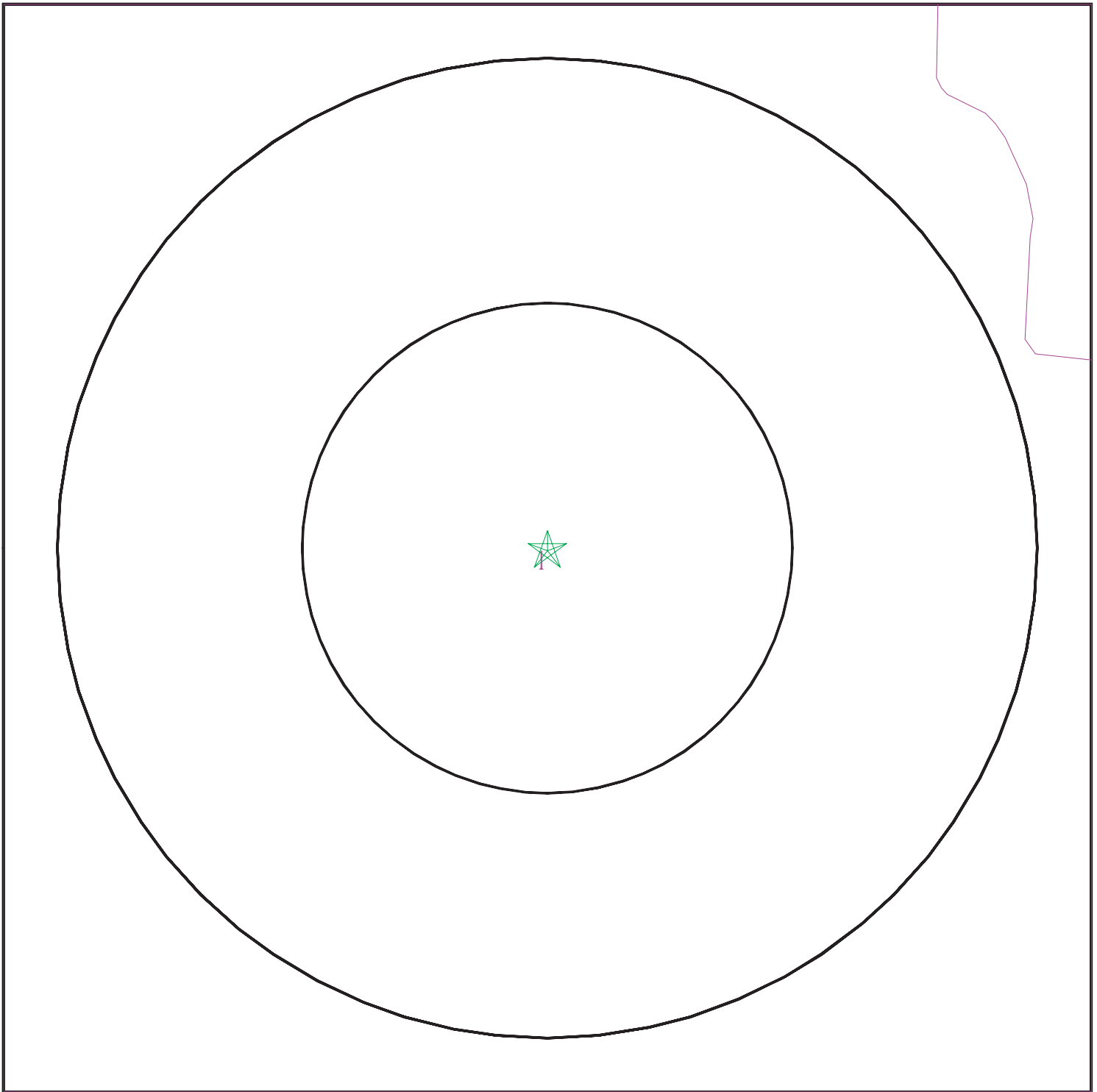
Era:	Paleozoic
System:	Ordovician
Series:	Middle Ordovician (Mohawkian)
Code:	O2 ( <i>decoded above as Era, System &amp; Series</i> )

#### **GEOLOGIC AGE IDENTIFICATION**

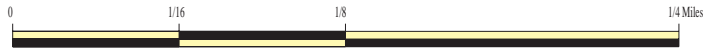
Category: Stratified Sequence

Geologic Age and Rock Stratigraphic Unit Source: P.G. Schruben, R.E. Arndt and W.J. Bawiec, Geology of the Conterminous U.S. at 1:2,500,000 Scale - a digital representation of the 1974 P.B. King and H.M. Beikman Map, USGS Digital Data Series DDS - 11 (1994).

# SSURGO SOIL MAP - 4023648.2s



- ★ Target Property
- ∩ SSURGO Soil
- ∩ Water



SITE NAME: Vacant Lot  
ADDRESS: 2313 13th Avenue South  
Minneapolis MN 55404  
LAT/LONG: 44.9596 / 93.2559

CLIENT: Liesch / Terracon  
CONTACT: Rod Lehn  
INQUIRY #: 4023648.2s  
DATE: July 31, 2014 4:29 pm

# GEOCHECK® - PHYSICAL SETTING SOURCE SUMMARY

## DOMINANT SOIL COMPOSITION IN GENERAL AREA OF TARGET PROPERTY

The U.S. Department of Agriculture's (USDA) Soil Conservation Service (SCS) leads the National Cooperative Soil Survey (NCSS) and is responsible for collecting, storing, maintaining and distributing soil survey information for privately owned lands in the United States. A soil map in a soil survey is a representation of soil patterns in a landscape. The following information is based on Soil Conservation Service SSURGO data.

### Soil Map ID: 1

Soil Component Name: Urban land

Soil Surface Texture:  
Hydrologic Group: Not reported

Soil Drainage Class:  
Hydric Status: Unknown

Corrosion Potential - Uncoated Steel: Not Reported

Depth to Bedrock Min: > 0 inches

Depth to Watertable Min: > 0 inches

No Layer Information available.

## LOCAL / REGIONAL WATER AGENCY RECORDS

EDR Local/Regional Water Agency records provide water well information to assist the environmental professional in assessing sources that may impact ground water flow direction, and in forming an opinion about the impact of contaminant migration on nearby drinking water wells.

## WELL SEARCH DISTANCE INFORMATION

<u>DATABASE</u>	<u>SEARCH DISTANCE (miles)</u>
Federal USGS	1.000
Federal FRDS PWS	Nearest PWS within 1 mile
State Database	1.000

## FEDERAL USGS WELL INFORMATION

<u>MAP ID</u>	<u>WELL ID</u>	<u>LOCATION FROM TP</u>
A3	USGS40000511586	1/4 - 1/2 Mile WSW
4	USGS40000511794	1/4 - 1/2 Mile West
B5	USGS40000589119	1/4 - 1/2 Mile NNW
B6	USGS40000589120	1/4 - 1/2 Mile NNW

## GEOCHECK® - PHYSICAL SETTING SOURCE SUMMARY

### FEDERAL USGS WELL INFORMATION

MAP ID	WELL ID	LOCATION FROM TP
C8	USGS40000511329	1/4 - 1/2 Mile South
D12	USGS40000511377	1/4 - 1/2 Mile SW
D13	USGS40000511376	1/4 - 1/2 Mile SW
D14	USGS40000511378	1/4 - 1/2 Mile SW
15	USGS40000589123	1/2 - 1 Mile NW
E16	USGS40000512288	1/2 - 1 Mile North
E19	USGS40000512302	1/2 - 1 Mile North
F20	USGS40000512258	1/2 - 1 Mile NNE
G24	USGS40000512319	1/2 - 1 Mile North
H25	USGS40000589105	1/2 - 1 Mile WNW
I26	USGS40000589125	1/2 - 1 Mile NW
I27	USGS40000589124	1/2 - 1 Mile NW
I28	USGS40000589126	1/2 - 1 Mile NW
29	USGS40000511221	1/2 - 1 Mile SW
32	USGS40000512231	1/2 - 1 Mile NE
33	USGS40000589020	1/2 - 1 Mile WSW
I34	USGS40000589116	1/2 - 1 Mile WNW
I35	USGS40000589117	1/2 - 1 Mile WNW
I36	USGS40000589118	1/2 - 1 Mile WNW
I37	USGS40000589115	1/2 - 1 Mile WNW
38	USGS40000511839	1/2 - 1 Mile East
J39	USGS40000589077	1/2 - 1 Mile ENE
J40	USGS40000589075	1/2 - 1 Mile ENE
J41	USGS40000589076	1/2 - 1 Mile ENE
J42	USGS40000589078	1/2 - 1 Mile ENE
J43	USGS40000589081	1/2 - 1 Mile ENE
J44	USGS40000589082	1/2 - 1 Mile ENE
J45	USGS40000589079	1/2 - 1 Mile ENE
J46	USGS40000589080	1/2 - 1 Mile ENE
J47	USGS40000589069	1/2 - 1 Mile ENE
J48	USGS40000589068	1/2 - 1 Mile ENE
J49	USGS40000589071	1/2 - 1 Mile ENE
J50	USGS40000589070	1/2 - 1 Mile ENE
J51	USGS40000589073	1/2 - 1 Mile ENE
J52	USGS40000589074	1/2 - 1 Mile ENE
J53	USGS40000589067	1/2 - 1 Mile ENE
J54	USGS40000589072	1/2 - 1 Mile ENE
J55	USGS40000589083	1/2 - 1 Mile ENE
J56	USGS40000589095	1/2 - 1 Mile ENE
J57	USGS40000589099	1/2 - 1 Mile ENE
J58	USGS40000589092	1/2 - 1 Mile ENE
J59	USGS40000589093	1/2 - 1 Mile ENE
J60	USGS40000589096	1/2 - 1 Mile ENE
J61	USGS40000589094	1/2 - 1 Mile ENE
J62	USGS40000589098	1/2 - 1 Mile ENE
J63	USGS40000589097	1/2 - 1 Mile ENE
J64	USGS40000589086	1/2 - 1 Mile ENE
J65	USGS40000589087	1/2 - 1 Mile ENE
J66	USGS40000589084	1/2 - 1 Mile ENE
J67	USGS40000589085	1/2 - 1 Mile ENE
J68	USGS40000589090	1/2 - 1 Mile ENE
J69	USGS40000589091	1/2 - 1 Mile ENE



## GEOCHECK® - PHYSICAL SETTING SOURCE SUMMARY

### FEDERAL USGS WELL INFORMATION

MAP ID	WELL ID	LOCATION FROM TP
J70	USGS40000589088	1/2 - 1 Mile ENE
J71	USGS40000589089	1/2 - 1 Mile ENE
J72	USGS40000589056	1/2 - 1 Mile ENE
J73	USGS40000589057	1/2 - 1 Mile ENE
J74	USGS40000589058	1/2 - 1 Mile ENE
J75	USGS40000589055	1/2 - 1 Mile ENE
J76	USGS40000589052	1/2 - 1 Mile ENE
J77	USGS40000589053	1/2 - 1 Mile ENE
J78	USGS40000589054	1/2 - 1 Mile ENE
J79	USGS40000589059	1/2 - 1 Mile ENE
J80	USGS40000589064	1/2 - 1 Mile ENE
J81	USGS40000589065	1/2 - 1 Mile ENE
J82	USGS40000589066	1/2 - 1 Mile ENE
J83	USGS40000589063	1/2 - 1 Mile ENE
J84	USGS40000589060	1/2 - 1 Mile ENE
J85	USGS40000589061	1/2 - 1 Mile ENE
J86	USGS40000589062	1/2 - 1 Mile ENE
K88	USGS40000512427	1/2 - 1 Mile North
K90	USGS40000512426	1/2 - 1 Mile North
M93	USGS40000512033	1/2 - 1 Mile WNW
L95	USGS40000510997	1/2 - 1 Mile South
M96	USGS40000512054	1/2 - 1 Mile WNW
100	USGS40000512450	1/2 - 1 Mile NNW
O103	USGS40000511708	1/2 - 1 Mile West
P108	USGS40000512337	1/2 - 1 Mile NE
110	USGS40000589151	1/2 - 1 Mile NNW
R112	USGS40000589028	1/2 - 1 Mile WSW
R113	USGS40000589029	1/2 - 1 Mile WSW
S114	USGS40000512232	1/2 - 1 Mile NW
Q116	USGS40000588937	1/2 - 1 Mile SSW
T117	USGS40000512141	1/2 - 1 Mile WNW
U119	USGS40000510876	1/2 - 1 Mile South
S120	USGS40000589133	1/2 - 1 Mile NW
S121	USGS40000589134	1/2 - 1 Mile NW
S122	USGS40000589135	1/2 - 1 Mile NW
U125	USGS40000510875	1/2 - 1 Mile SSE
S126	USGS40000512272	1/2 - 1 Mile NW
U128	USGS40000510848	1/2 - 1 Mile South
132	USGS40000589106	1/2 - 1 Mile WNW
X134	USGS40000511240	1/2 - 1 Mile SW
X135	USGS40000511297	1/2 - 1 Mile WSW
Y141	USGS40000512576	1/2 - 1 Mile North
Z143	USGS40000511402	1/2 - 1 Mile ESE
Z144	USGS40000511399	1/2 - 1 Mile ESE
Z145	USGS40000511400	1/2 - 1 Mile ESE
Z146	USGS40000511401	1/2 - 1 Mile ESE
X150	USGS40000511222	1/2 - 1 Mile SW
Z154	USGS40000511416	1/2 - 1 Mile ESE
AB156	USGS40000589006	1/2 - 1 Mile WSW
AB157	USGS40000589005	1/2 - 1 Mile WSW
AB158	USGS40000589001	1/2 - 1 Mile WSW
AB159	USGS40000589002	1/2 - 1 Mile WSW

# GEOCHECK® - PHYSICAL SETTING SOURCE SUMMARY

## FEDERAL USGS WELL INFORMATION

MAP ID	WELL ID	LOCATION FROM TP
AB160	USGS40000589004	1/2 - 1 Mile WSW
AB161	USGS40000589003	1/2 - 1 Mile WSW
165	USGS40000512171	1/2 - 1 Mile ENE
166	USGS40000589130	1/2 - 1 Mile NW
AD170	USGS40000589156	1/2 - 1 Mile NW
AD171	USGS40000589157	1/2 - 1 Mile NW
AD172	USGS40000589155	1/2 - 1 Mile NW
AA173	USGS40000589050	1/2 - 1 Mile West
AC174	USGS40000510818	1/2 - 1 Mile SSW
AE176	USGS40000511729	1/2 - 1 Mile West
179	USGS40000588961	1/2 - 1 Mile SW
AG183	USGS40000511328	1/2 - 1 Mile ESE
189	USGS40000510753	1/2 - 1 Mile SSE
AH191	USGS40000512083	1/2 - 1 Mile WNW
AH192	USGS40000512104	1/2 - 1 Mile WNW
193	USGS40000589141	1/2 - 1 Mile WNW

## FEDERAL FRDS PUBLIC WATER SUPPLY SYSTEM INFORMATION

MAP ID	WELL ID	LOCATION FROM TP
No PWS System Found		

Note: PWS System location is not always the same as well location.

## STATE DATABASE WELL INFORMATION

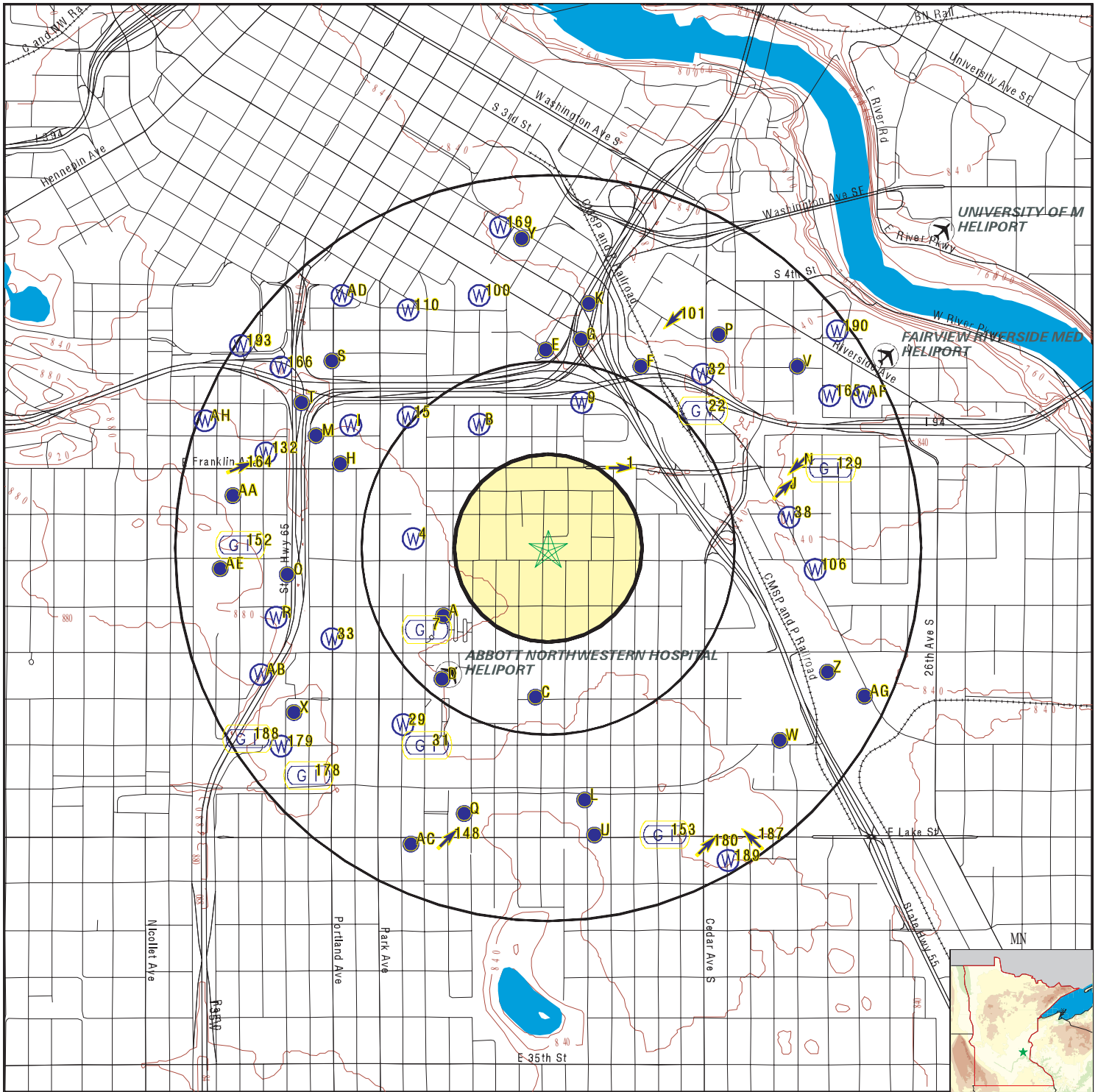
MAP ID	WELL ID	LOCATION FROM TP
A2	MN4000000063766	1/4 - 1/2 Mile SW
9	MN4000000064761	1/4 - 1/2 Mile NNE
C10	MN4000000063369	1/4 - 1/2 Mile South
D11	MN4000000063492	1/4 - 1/2 Mile SW
E17	MN4000000065015	1/2 - 1 Mile North
E18	MN4000000065034	1/2 - 1 Mile North
F21	MN4000000064958	1/2 - 1 Mile NNE
G23	MN4000000065067	1/2 - 1 Mile North
K87	MN4000000065227	1/2 - 1 Mile North
K89	MN4000000065246	1/2 - 1 Mile North
L91	MN4000000063003	1/2 - 1 Mile South
M94	MN4000000064582	1/2 - 1 Mile WNW
M97	MN4000000064601	1/2 - 1 Mile WNW
N98	MN4000000064441	1/2 - 1 Mile ENE
O99	MN4000000063934	1/2 - 1 Mile West
N102	MN4000000064453	1/2 - 1 Mile ENE
N105	MN4000000064439	1/2 - 1 Mile ENE
106	MN4000000063957	1/2 - 1 Mile East
P107	MN4000000065109	1/2 - 1 Mile NE
Q109	MN4000000062934	1/2 - 1 Mile SSW
P111	MN4000000065061	1/2 - 1 Mile NE

## GEOCHECK® - PHYSICAL SETTING SOURCE SUMMARY

### STATE DATABASE WELL INFORMATION

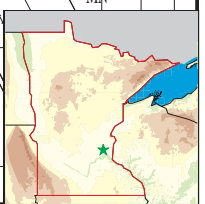
MAP ID	WELL ID	LOCATION FROM TP
S115	MN4000000064917	1/2 - 1 Mile NW
T118	MN4000000064764	1/2 - 1 Mile WNW
U123	MN4000000062793	1/2 - 1 Mile South
U124	MN4000000062810	1/2 - 1 Mile SSE
U127	MN4000000062788	1/2 - 1 Mile South
U130	MN4000000062740	1/2 - 1 Mile South
W133	MN4000000063211	1/2 - 1 Mile SE
X136	MN4000000063250	1/2 - 1 Mile SW
X138	MN4000000063336	1/2 - 1 Mile WSW
Y147	MN4000000065510	1/2 - 1 Mile North
X149	MN4000000063229	1/2 - 1 Mile SW
Z151	MN4000000063507	1/2 - 1 Mile ESE
V162	MN4000000064981	1/2 - 1 Mile NE
V163	MN4000000064982	1/2 - 1 Mile NE
169	MN4000000065615	1/2 - 1 Mile North
AC175	MN4000000062703	1/2 - 1 Mile SSW
AE177	MN4000000063955	1/2 - 1 Mile West
AF181	MN4000000064790	1/2 - 1 Mile ENE
AG182	MN4000000063382	1/2 - 1 Mile ESE
AF184	MN4000000064781	1/2 - 1 Mile ENE
AF185	MN4000000064792	1/2 - 1 Mile ENE
AF186	MN4000000064810	1/2 - 1 Mile ENE
190	MN4000000065110	1/2 - 1 Mile NE

# PHYSICAL SETTING SOURCE MAP - 4023648.2s



- County Boundary
- Major Roads
- Contour Lines
- Airports
- Earthquake epicenter, Richter 5 or greater
- Water Wells
- Public Water Supply Wells
- Cluster of Multiple Icons

- Groundwater Flow Direction
- Indeterminate Groundwater Flow at Location
- Groundwater Flow Varies at Location
- Closest Hydrogeological Data



SITE NAME: Vacant Lot  
 ADDRESS: 2313 13th Avenue South  
 Minneapolis MN 55404  
 LAT/LONG: 44.9596 / 93.2559

CLIENT: Liesch / Terracon  
 CONTACT: Rod Lehn  
 INQUIRY #: 4023648.2s  
 DATE: July 31, 2014 4:29 pm

# GEOCHECK® - PHYSICAL SETTING SOURCE MAP FINDINGS

Map ID  
Direction  
Distance  
Elevation

Database      EDR ID Number

<b>1</b> <b>NE</b> <b>1/4 - 1/2 Mile</b> <b>Lower</b>	Site ID: 8213		
	Groundwater Flow: E	<b>AQUIFLOW</b>	<b>36256</b>
	Shallow Water Depth: 40		
	Deep Water Depth: Not Reported		
	Average Water Depth: Not Reported		
	Date: 12/21/1995		

<b>A2</b> <b>SW</b> <b>1/4 - 1/2 Mile</b> <b>Higher</b>		<b>MN WELLS</b>	<b>MN400000063766</b>
--	--	-----------------	-----------------------

Relateid: 0000433286	County c: Hennepin
Unique no: 00433286	Wellname: MPLS. CHILDREN'S HOSPITA
Township: 29	Range: 24
Range dir: W	Section: 35
Subsection: BDCABC	Mgsquad c: Minneapolis South
Elevation: 863	
Elev mc: 7.5 minute topographic map (+/- 5 feet)	
Status c: Active	
Use c: AC	Loc mc: Not Reported
Loc src: Minnesota Geological Survey	Data src: Keys Well Co.
Depth drll: 481	
Depth comp: 481	
Date drll: 19890000	
Case diam: 10	
Case depth: 405	
Grout: Not Reported	Pollut dst: 50
Pollut dir: Not Reported	Pollut typ: Not Reported
Strat date: 19951011	
Strat upd: 19951011	
Strat src: Not Reported	Strat geol: Not Reported
Strat mc: Not Reported	
Depth2bdrk: 83	
First bdrk: OPVL	Last strat: Jordan
Ohtopunit: CJDN	Ohbotunit: CJDN
Aquifer: CJDN	Cuttings: Y
Core: Not Reported	Bhgeophys: Not Reported
Geochem: Not Reported	Waterchem: Not Reported
Obwell: Not Reported	Swl: Y
Igwis: Not Reported	Input src: Minnesota Geological Survey
Unused: Not Reported	
Entry date: 19910824	
Updt date: 20080919	
Geoc type: WW	Gcm code: DS1
Geoc src: MGS	Geoc prg: CWI
Utme: 479408	
Utmn: 4978212	
Geoc entry: 0	
Geoc date: 20000602	
Geocupd en: 619020	
Geocupd da: 20040828	
Rcvd date: 0	

## GEOCHECK® - PHYSICAL SETTING SOURCE MAP FINDINGS

Well label:	433286	Swlcount:	1
Swldate:	19890217		
Swlavgmeas:	102		
Swlavgelev:	761		
Site id:	MN4000000063766		

Address Information:

Relateid:	0000433286	Name:	MPLS. CHILDREN'S HOSPITA
Addtype c:	Both	House no:	2525
Street:	CHICAGO	Road type:	Avenue
Road dir:	South	City:	MINNEAPOLIS
State:	MN	Zipcode:	Not Reported
Entry date:	19910824		
Updt date:	19951011		
Other:	Not Reported		

Construction 1 Information:

Relateid:	0000433286	Drill meth:	Not Reported
Drill fluid:	Not Reported	Hydrofrac:	Not Reported
Hffrom:	Not Reported		
Hfto:	Not Reported		
Case mat:	Not Reported	Case joint:	Not Reported
Case top:	0		
Drive shoe:	Not Reported	Case type:	Step down
Screen:	N		
Ohtopfeet:	405		
Ohbotfeet:	481		
Screen mfg:	Not Reported	Screen typ:	Not Reported
Ptlls mfg:	Not Reported	Ptlls mdl:	Not Reported
Bsmt offst:	Not Reported	Csg top ok:	Not Reported
Csg at grd:	Not Reported	Plstc prot:	Not Reported
Disinfectd:	Not Reported	Pump inst:	Y
Pump date:	Not Reported		
Pump mfg:	PLUGER	Pump model:	0W 63
Pump hp:	20		
Pump volts:	460		
Dropp len:	168		
Dropp mat:	Not Reported		
Pump cpcty:	200		
Pump type:	Submersible	Variance:	Not Reported
Drllr name:	Not Reported		
Entry date:	19910824		
Updt date:	19951011		

Construction 2 Information:

Relateid:	0000433286	Constype:	C
From depth:	0		
To depth:	51		
Diameter:	24		
Slot:	Not Reported		
Length:	Not Reported		
Material:	Not Reported		
Amount:	Not Reported		
Units:	Not Reported		

## GEOCHECK® - PHYSICAL SETTING SOURCE MAP FINDINGS

**Historic Water Level Information:**

Relateid:	0000433286	Meas type:	Well installation
Meas date:	19890217		
Meas time:	Not Reported		
M pt code:	Land surface		
Meas point:	0		
Measurement:	102		
Meas elev:	761	Program:	CWI
Data src:	Keys Well Co.		
Entry date:	19910824		
Updt date:	0		

**Pump Test Information:**

Relateid:	0000433286
Pumptestid:	1
Test date:	19890200
Start meas:	102
Flow rate:	500
Duration:	Not Reported
Pump meas:	139

**Pump Test Information:**

Relateid:	0000433286
Pumptestid:	2
Test date:	19890200
Start meas:	102
Flow rate:	328
Duration:	Not Reported
Pump meas:	125

**Remarks Information:**

Relateid:	0000433286
Seq no:	1
Remarks:	CASING: 24 TO 51; 16 TO 83; 10 TO 405.

**A3  
WSW  
1/4 - 1/2 Mile  
Higher**

**FED USGS USGS40000511586**

Org. Identifier:	USGS-MN		
Formal name:	USGS Minnesota Water Science Center		
Monloc Identifier:	MN040-445725093154301		
Monloc name:	029N24W35BDCBBD01	0000433286	
Monloc type:	Well		
Monloc desc:	Not Reported		
Huc code:	07010206	Drainagearea value:	Not Reported
Drainagearea Units:	Not Reported	Contrib drainagearea:	Not Reported
Contrib drainagearea units:	Not Reported	Latitude:	44.9569098
Longitude:	-93.262169	Sourcemap scale:	24000
Horiz Acc measure:	1	Horiz Acc measure units:	seconds
Horiz Collection method:	Interpolated from map		
Horiz coord refsys:	NAD83	Vert measure val:	863
Vert measure units:	feet	Vertacc measure val:	5
Vert accmeasure units:	feet		
Vertcollection method:	Interpolated from topographic map		
Vert coord refsys:	NGVD29	Countrycode:	US
Aquifername:	Not Reported		
Formation type:	Jordan Sandstone		

## GEOCHECK® - PHYSICAL SETTING SOURCE MAP FINDINGS

Aquifer type:	Not Reported	Welldepth:	481
Construction date:	1989	Wellholeddepth:	481
Welldepth units:	ft		
Wellholeddepth units:	ft		

Ground-water levels, Number of Measurements: 0

**4**  
**West**  
**1/4 - 1/2 Mile**  
**Higher**

**FED USGS      USGS40000511794**

Org. Identifier:	USGS-MN		
Formal name:	USGS Minnesota Water Science Center		
Monloc Identifier:	MN040-445736093154701		
Monloc name:	029N24W35BBDDBB01	0000201081	
Monloc type:	Well		
Monloc desc:	Not Reported		
Huc code:	07010206	Drainagearea value:	Not Reported
Drainagearea Units:	Not Reported	Contrib drainagearea:	Not Reported
Contrib drainagearea units:	Not Reported	Latitude:	44.9599654
Longitude:	-93.2632803	Sourcemap scale:	24000
Horiz Acc measure:	1	Horiz Acc measure units:	seconds
Horiz Collection method:	Interpolated from map		
Horiz coord refsys:	NAD83	Vert measure val:	865
Vert measure units:	feet	Vertacc measure val:	5
Vert accmeasure units:	feet		
Vertcollection method:	Interpolated from topographic map		
Vert coord refsys:	NGVD29	Countrycode:	US
Aquifername:	Not Reported		
Formation type:	Not Reported		
Aquifer type:	Mixed (confined and unconfined multiple aquifers)		
Construction date:	19540710	Welldepth:	480
Welldepth units:	ft	Wellholeddepth:	480
Wellholeddepth units:	ft		

Ground-water levels, Number of Measurements: 0

**B5**  
**NNW**  
**1/4 - 1/2 Mile**  
**Lower**

**FED USGS      USGS40000589119**

Org. Identifier:	USGS-MN		
Formal name:	USGS Minnesota Water Science Center		
Monloc Identifier:	USGS-445752093153401		
Monloc name:	029N24W26CDB		
Monloc type:	Well		
Monloc desc:	Not Reported		
Huc code:	07010206	Drainagearea value:	Not Reported
Drainagearea Units:	Not Reported	Contrib drainagearea:	Not Reported
Contrib drainagearea units:	Not Reported	Latitude:	44.9644097
Longitude:	-93.2596692	Sourcemap scale:	24000
Horiz Acc measure:	1	Horiz Acc measure units:	seconds
Horiz Collection method:	Interpolated from map		
Horiz coord refsys:	NAD83	Vert measure val:	852.00
Vert measure units:	feet	Vertacc measure val:	5
Vert accmeasure units:	feet		
Vertcollection method:	Interpolated from topographic map		
Vert coord refsys:	NGVD29	Countrycode:	US
Aquifername:	Not Reported		
Formation type:	Not Reported		



## GEOCHECK® - PHYSICAL SETTING SOURCE MAP FINDINGS

Aquifer type:	Not Reported	Welldepth:	60.8
Construction date:	19640101	Wellholedepth:	Not Reported
Welldepth units:	ft		
Wellholedepth units:	Not Reported		

Ground-water levels, Number of Measurements: 0

**B6**  
**NNW**  
**1/4 - 1/2 Mile**  
**Lower**

**FED USGS      USGS40000589120**

Org. Identifier:	USGS-MN		
Formal name:	USGS Minnesota Water Science Center		
Monloc Identifier:	USGS-445752093153402		
Monloc name:	029N24W26CDB02		
Monloc type:	Well		
Monloc desc:	Not Reported		
Huc code:	07010206	Drainagearea value:	Not Reported
Drainagearea Units:	Not Reported	Contrib drainagearea:	Not Reported
Contrib drainagearea units:	Not Reported	Latitude:	44.9644097
Longitude:	-93.2596692	Sourcemap scale:	24000
Horiz Acc measure:	1	Horiz Acc measure units:	seconds
Horiz Collection method:	Interpolated from map		
Horiz coord refsys:	NAD83	Vert measure val:	852.00
Vert measure units:	feet	Vertacc measure val:	5
Vert accmeasure units:	feet		
Vertcollection method:	Interpolated from topographic map		
Vert coord refsys:	NGVD29	Countrycode:	US
Aquifername:	Not Reported		
Formation type:	Not Reported		
Aquifer type:	Not Reported		
Construction date:	19640101	Welldepth:	63
Welldepth units:	ft	Wellholedepth:	Not Reported
Wellholedepth units:	Not Reported		

Ground-water levels, Number of Measurements: 0

**7**  
**SW**  
**1/4 - 1/2 Mile**  
**Higher**

Site ID:	8904	<b>AQUIFLOW      29553</b>
Groundwater Flow:	NE to NW	
Shallow Water Depth:	55.4	
Deep Water Depth:	57.4	
Average Water Depth:	Not Reported	
Date:	12/19/1996	

**C8**  
**South**  
**1/4 - 1/2 Mile**  
**Higher**

**FED USGS      USGS40000511329**

Org. Identifier:	USGS-MN		
Formal name:	USGS Minnesota Water Science Center		
Monloc Identifier:	MN040-445714093152301		
Monloc name:	029N24W35DBCBA01	0000233134	
Monloc type:	Well		
Monloc desc:	Not Reported		
Huc code:	07010206	Drainagearea value:	Not Reported
Drainagearea Units:	Not Reported	Contrib drainagearea:	Not Reported
Contrib drainagearea units:	Not Reported	Latitude:	44.9538543
Longitude:	-93.2566133	Sourcemap scale:	24000

## GEOCHECK® - PHYSICAL SETTING SOURCE MAP FINDINGS

Horiz Acc measure:	1	Horiz Acc measure units:	seconds
Horiz Collection method:	Interpolated from map		
Horiz coord refsys:	NAD83	Vert measure val:	854
Vert measure units:	feet	Vertacc measure val:	5
Vert accmeasure units:	feet		
Vertcollection method:	Interpolated from topographic map		
Vert coord refsys:	NGVD29	Countrycode:	US
Aquifername:	Not Reported		
Formation type:	Not Reported		
Aquifer type:	Not Reported		
Construction date:	1982	Welldepth:	199
Welldepth units:	ft	Wellholedepth:	199
Wellholedepth units:	ft		

Ground-water levels, Number of Measurements: 0

**9**  
**NNE**  
**1/4 - 1/2 Mile**  
**Lower**

**MN WELLS    MN400000064761**

Relateid:	0000553583	County c:	Hennepin
Unique no:	00553583	Wellname:	DW
Township:	29	Range:	24
Range dir:	W	Section:	26
Subsection:	DCACAB	Mgsquad c:	Minneapolis South
Elevation:	845		
Elev mc:	7.5 minute topographic map (+/- 5 feet)		
Status c:	Active		
Use c:	Dewatering well	Loc mc:	S
Loc src:	Minnesota Geological Survey	Data src:	Tri-state Well Co.
Depth drll:	164		
Depth comp:	164		
Date drll:	19970225		
Case diam:	16		
Case depth:	124		
Grout:	Well grouted, type unknown	Pollut dst:	0
Pollut dir:	Not Reported	Pollut typ:	Not Reported
Strat date:	19970501		
Strat upd:	20071212		
Strat src:	Minnesota Geological Survey	Strat geol:	John Mossler
Strat mc:	Geologic study 1:24k to 1:100k		
Depth2bdrk:	52		
First bdrk:	OPVL	Last strat:	St.Peter
Ohtopunit:	OSTP	Ohbotunit:	OSTP
Aquifer:	OSTP	Cuttings:	Not Reported
Core:	Not Reported	Bhgeophys:	Not Reported
Geochem:	Not Reported	Waterchem:	Not Reported
Obwell:	Not Reported	Swl:	Y
Igwis:	Not Reported	Input src:	Minnesota Geological Survey
Unused:	Not Reported		
Entry date:	19970501		
Updt date:	20071212		
Geoc type:	WW	Gcm code:	DS1
Geoc src:	MGS	Geoc prg:	CWI
Utme:	479964		
Utmn:	4979122		
Geoc entry:	619008		
Geoc date:	20071119		
Geocupd en:	0		
Geocupd da:	0		
Rcvd date:	0		

## GEOCHECK® - PHYSICAL SETTING SOURCE MAP FINDINGS

Well label:	553583	Swlcount:	1
Swldate:	19970205		
Swlavgmeas:	106.5		
Swlavgelev:	738.5		
Site id:	MN4000000064761		

Address Information:

Relateid:	0000553583	Name:	DW
Addtype c:	Both	House no:	1734
Street:	15TH	Road type:	Avenue
Road dir:	South	City:	MINNEAPOLIS
State:	MN	Zipcode:	Not Reported
Entry date:	19970501		
Updt date:	20071121		
Other:	Not Reported		

Construction 1 Information:

Relateid:	0000553583	Drill meth:	Multiple methods used
Drill fluid:	Water	Hydrofrac:	Not Reported
Hffrom:	Not Reported		
Hfto:	Not Reported		
Case mat:	Steel (black or low carbon)	Case joint:	W
Case top:	Not Reported		
Drive shoe:	N	Case type:	Step down
Screen:	Y		
Ohtopfeet:	Not Reported		
Ohbotfeet:	Not Reported		
Screen mfg:	JOHNSON IRRIGATOR	Screen typ:	Not Reported
Ptss mfg:	Not Reported	Ptss mdl:	Not Reported
Bsmt offst:	Not Reported	Csg top ok:	Y
Csg at grd:	Not Reported	Plstc prot:	Not Reported
Disinfectd:	Not Reported	Pump inst:	N
Pump date:	Not Reported		
Pump mfg:	Not Reported	Pump model:	Not Reported
Pump hp:	0		
Pump volts:	Not Reported		
Dropp len:	Not Reported		
Dropp mat:	Not Reported		
Pump cpcty:	Not Reported		
Pump type:	Not Reported	Variance:	Not Reported
Drllr name:	JH/JR		
Entry date:	19970501		
Updt date:	19970501		

Construction 2 Information:

Relateid:	0000553583	Constype:	H
From depth:	0		
To depth:	94		
Diameter:	30		
Slot:	Not Reported		
Length:	Not Reported		
Material:	Not Reported		
Amount:	Not Reported		
Units:	Not Reported		

## GEOCHECK® - PHYSICAL SETTING SOURCE MAP FINDINGS

**Historic Water Level Information:**

Relateid:	0000553583	Meas type:	Well installation
Meas date:	19970205		
Meas time:	Not Reported		
M pt code:	Land surface		
Meas point:	0		
Measurement:	106.5		
Meas elev:	738.5		
Data src:	Tri-state Well Co.	Program:	CWI
Entry date:	19970501		
Updt date:	20071119		

**Remarks Information:**

Relateid:	0000553583
Seq no:	1
Remarks:	DEWATERING WELL FOR SHAFT & TUNNEL REPAIR. 24' CASING GROUTED BOTTOM TO TOP.

**Remarks Information:**

Relateid:	0000553583
Seq no:	2
Remarks:	TO BE SEALED UPON COMPLETION

**C10  
South  
1/4 - 1/2 Mile  
Higher**

**MN WELLS      MN400000063369**

Relateid:	0000233134	County c:	Hennepin
Unique no:	00233134	Wellname:	PHILLIPS TUNNEL WELL
Township:	29	Range:	24
Range dir:	W	Section:	35
Subsection:	DBCBA	Mgsquad c:	Minneapolis South
Elevation:	854		
Elev mc:	7.5 minute topographic map (+/- 5 feet)		
Status c:	Sealed		
Use c:	Abandoned	Loc mc:	Not Reported
Loc src:	Minnesota Geological Survey	Data src:	MGS
Depth drll:	199		
Depth comp:	199		
Date drll:	19820000		
Case diam:	0		
Case depth:	0		
Grout:	Not Reported	Pollut dst:	0
Pollut dir:	Not Reported	Pollut typ:	Not Reported
Strat date:	19960229		
Strat upd:	19960229		
Strat src:	Minnesota Geological Survey	Strat geol:	Bruce Bloomgren
Strat mc:	Geologic study 1:24k to 1:100k		
Depth2bdrk:	73		
First bdrk:	OPVL	Last strat:	St.Peter
Ohtopunit:	Not Reported	Ohbotunit:	Not Reported
Aquifer:	Not Reported	Cuttings:	Not Reported
Core:	Not Reported	Bhgeophys:	Y
Geochem:	Not Reported	Waterchem:	Not Reported
Obwell:	Not Reported	Swl:	Not Reported
Igwis:	Not Reported	Input src:	Minnesota Geological Survey
Unused:	Not Reported		
Entry date:	19910726		

## GEOCHECK® - PHYSICAL SETTING SOURCE MAP FINDINGS

Updt date:	20050506	Gcm code:	A
Geoc type:	WW	Geoc prg:	CWI
Geoc src:	MGS		
Utme:	479763		
Utmn:	4977848		
Geoc entry:	0		
Geoc date:	19900101		
Geocupd en:	0		
Geocupd da:	0		
Rcvd date:	0		
Well label:	233134	Swlcount:	0
Swldate:	0		
Swlavgmeas:	0		
Swlavglev:	0		
Site id:	MN400000063369		

Address Information:

Relateid:	0000233134	Name:	PHILLIPS TUNNEL WELL
Addtype c:	Both	House no:	Not Reported
Street:	Not Reported	Road type:	Not Reported
Road dir:	Not Reported	City:	MINNEAPOLIS
State:	MN	Zipcode:	Not Reported
Entry date:	19910726		
Updt date:	19960229		
Other:	Not Reported		

Construction 1 Information:

Relateid:	0000233134	Drill meth:	Non-specified Rotary
Drill fluid:	Not Reported	Hydrofrac:	Not Reported
Hffrom:	Not Reported		
Hfto:	Not Reported		
Case mat:	Not Reported	Case joint:	Not Reported
Case top:	0		
Drive shoe:	Not Reported	Case type:	Not Reported
Screen:	N		
Ohtopfeet:	Not Reported		
Ohbotfeet:	199		
Screen mfg:	Not Reported	Screen typ:	Not Reported
Ptlss mfg:	Not Reported	Ptlss mdl:	Not Reported
Bsmt offst:	Not Reported	Csg top ok:	Not Reported
Csg at grd:	Not Reported	Plstc prot:	Not Reported
Disinfectd:	Not Reported	Pump inst:	Not Reported
Pump date:	Not Reported		
Pump mfg:	Not Reported	Pump model:	Not Reported
Pump hp:	Not Reported		
Pump volts:	Not Reported		
Dropp len:	Not Reported		
Dropp mat:	Not Reported		
Pump cpcty:	Not Reported		
Pump type:	Not Reported	Variance:	Not Reported
Drllr name:	Not Reported		
Entry date:	19910726		
Updt date:	20021111		

# GEOCHECK® - PHYSICAL SETTING SOURCE MAP FINDINGS

Remarks Information:

Relateid: 0000233134  
 Seq no: 1  
 Remarks: GAMMA LOGGED 9-22-1982.

Remarks Information:

Relateid: 0000233134  
 Seq no: 2  
 Remarks: WELL SEALED 10-13-1993 BY 71015

Remarks Information:

Relateid: 0000233134  
 Seq no: 3  
 Remarks: ORIGINAL USE

**D11  
 SW  
 1/4 - 1/2 Mile  
 Higher**

**MN WELLS    MN400000063492**

Relateid: 0000112248	County c: Hennepin	
Unique no: 00112248	Wellname: ABBOT-NORTHWESTERN HOSPI	
Township: 29	Range: 24	
Range dir: W	Section: 35	
Subsection: CABDB	Mgsquad c: Minneapolis South	
Elevation: 859		
Elev mc: 7.5 minute topographic map (+/- 5 feet)		
Status c: Sealed		
Use c: Abandoned	Loc mc: Address verification	
Loc src: Minnesota Department of Health	Data src: Bergerson-Caswell	
Depth drll: 486		
Depth comp: 486		
Date drll: 19790511		
Case diam: 20		
Case depth: 402		
Grout: Well grouted, type unknown	Pollut dst: 0	
Pollut dir: Not Reported	Pollut typ: Not Reported	
Strat date: 19910911		
Strat upd: 20110825		
Strat src: Minnesota Geological Survey	Strat geol: John Mossler	
Strat mc: Geologic study 1:24k to 1:100k		
Depth2bdrk: 90		
First bdrk: OPGW	Last strat: St.Lawrence	
Ohtopunit: CJDN	Ohbotunit: CJDN	
Aquifer: CJDN	Cuttings: Not Reported	
Core: Not Reported	Bhgeophys: Not Reported	
Geochem: Not Reported	Waterchem: Not Reported	
Obwell: Not Reported	Swl: Y	
Igwis: Not Reported	Input src: Minnesota Geological Survey	
Unused: Not Reported		
Entry date: 19910824		
Updt date: 20110825		
Geoc type: WW	Gcm code: G6O	
Geoc src: MDH	Geoc prg: PWS	
Utme: 479357		
Utmn: 4977968		
Geoc entry: 0		
Geoc date: 19900101		
Geocupd en: 211003		
Geocupd da: 20020129		
Rcvd date: 0		

## GEOCHECK® - PHYSICAL SETTING SOURCE MAP FINDINGS

Well label: 112248  
 Swldate: 19790511  
 Swlavgmeas: 97  
 Swlavgelev: 762  
 Site id: MN400000063492

Swlcount: 1

Address Information:

Relateid: 0000112248  
 Addtype c: Both  
 Street: 27TH  
 Road dir: East  
 State: MN  
 Entry date: 19910824  
 Updt date: 19910911  
 Other: Not Reported

Name: ABBOT-NORTHWESTERN HOSPI  
 House no: 810  
 Road type: Street  
 City: MINNEAPOLIS  
 Zipcode: 55407

Construction 1 Information:

Relateid: 0000112248  
 Drill fluid: Not Reported  
 Hffrom: Not Reported  
 Hfto: Not Reported  
 Case mat: Steel (black or low carbon)  
 Case top: 2  
 Drive shoe: Y  
 Screen: N  
 Ohtopfeet: 402  
 Ohbotfeet: 486  
 Screen mfg: Not Reported  
 Ptss mfg: Not Reported  
 Bsmt offst: Not Reported  
 Csg at grd: Not Reported  
 Disinfectd: Y  
 Pump date: Not Reported  
 Pump mfg: JOHNSTON  
 Pump hp: 150  
 Pump volts: 460  
 Dropp len: 340  
 Dropp mat: S  
 Pump cpcty: 1350  
 Pump type: Turbine  
 Drllr name: HENRICH, E.  
 Entry date: 19910824  
 Updt date: 20030407

Drill meth: Cable Tool  
 Hydrofrac: Not Reported  
 Case joint: Not Reported  
 Case type: Step down  
 Screen typ: Not Reported  
 Ptss mdl: Not Reported  
 Csg top ok: Y  
 Plstc prot: Not Reported  
 Pump inst: Y  
 Pump model: 712DC II  
 Variance: Not Reported

Construction 2 Information:

Relateid: 0000112248  
 From depth: 0  
 To depth: 189  
 Diameter: 24  
 Slot: Not Reported  
 Length: Not Reported  
 Material: Not Reported  
 Amount: Not Reported  
 Units: Not Reported

Constype: C

## GEOCHECK® - PHYSICAL SETTING SOURCE MAP FINDINGS

**Historic Water Level Information:**

Relateid:	0000112248	Meas type:	Well installation
Meas date:	19790511		
Meas time:	Not Reported		
M pt code:	Land surface		
Meas point:	0		
Measurement:	97		
Meas elev:	762		
Data src:	Bergerson-Caswell	Program:	CWI
Entry date:	19910824		
Updt date:	20110825		

**Id Information:**

Relateid:	0000112248	Identifier:	5271055S03
Id type:	MDH	Id prog:	PWS

**Id Information:**

Relateid:	0000112248	Identifier:	63-0066
Id type:	MNDNR	Id prog:	PA

**Pump Test Information:**

Relateid:	0000112248
Pumptestid:	1
Test date:	19790500
Start meas:	97
Flow rate:	2000
Duration:	24
Pump meas:	176

**Pump Test Information:**

Relateid:	0000112248
Pumptestid:	2
Test date:	19790500
Start meas:	97
Flow rate:	1500
Duration:	24
Pump meas:	145

**Remarks Information:**

Relateid:	0000112248
Seq no:	1
Remarks:	WELL NO.3.

**Remarks Information:**

Relateid:	0000112248
Seq no:	2
Remarks:	WELL SEALED 7-30-2004 BY BERGERSON-CASWELL, INC. H-225525.

**Remarks Information:**

Relateid:	0000112248
Seq no:	3
Remarks:	WELL SEALED 07-30-2004 BY 27058.

**Remarks Information:**

Relateid:	0000112248
Seq no:	4
Remarks:	ORIGINAL USE: HOSPITAL.



## GEOCHECK® - PHYSICAL SETTING SOURCE MAP FINDINGS

Map ID  
 Direction  
 Distance  
 Elevation

Database      EDR ID Number

**D12**  
**SW**  
 1/4 - 1/2 Mile  
 Higher

**FED USGS      USGS40000511377**

Org. Identifier:	USGS-MN		
Formal name:	USGS Minnesota Water Science Center		
Monloc Identifier:	MN040-445716093154102		
Monloc name:	029N24W35CABCBA02	0000201083	
Monloc type:	Well		
Monloc desc:	Not Reported		
Huc code:	07010206	Drainagearea value:	Not Reported
Drainagearea Units:	Not Reported	Contrib drainagearea:	Not Reported
Contrib drainagearea units:	Not Reported	Latitude:	44.9544098
Longitude:	-93.2616135	Sourcemap scale:	24000
Horiz Acc measure:	1	Horiz Acc measure units:	seconds
Horiz Collection method:	Interpolated from map		
Horiz coord refsys:	NAD83	Vert measure val:	860
Vert measure units:	feet	Vertacc measure val:	5
Vert accmeasure units:	feet		
Vertcollection method:	Interpolated from topographic map		
Vert coord refsys:	NGVD29	Countrycode:	US
Aquifername:	Not Reported		
Formation type:	Jordan Sandstone		
Aquifer type:	Not Reported		
Construction date:	19630319	Welldepth:	469
Welldepth units:	ft	Wellholedepth:	469
Wellholedepth units:	ft		

Ground-water levels, Number of Measurements: 0

**D13**  
**SW**  
 1/4 - 1/2 Mile  
 Higher

**FED USGS      USGS40000511376**

Org. Identifier:	USGS-MN		
Formal name:	USGS Minnesota Water Science Center		
Monloc Identifier:	MN040-445716093154101		
Monloc name:	029N24W35CABBDC01	0000112248	
Monloc type:	Well		
Monloc desc:	Not Reported		
Huc code:	07010206	Drainagearea value:	Not Reported
Drainagearea Units:	Not Reported	Contrib drainagearea:	Not Reported
Contrib drainagearea units:	Not Reported	Latitude:	44.9544098
Longitude:	-93.2616135	Sourcemap scale:	24000
Horiz Acc measure:	1	Horiz Acc measure units:	seconds
Horiz Collection method:	Interpolated from map		
Horiz coord refsys:	NAD83	Vert measure val:	859
Vert measure units:	feet	Vertacc measure val:	5
Vert accmeasure units:	feet		
Vertcollection method:	Interpolated from topographic map		
Vert coord refsys:	NGVD29	Countrycode:	US
Aquifername:	Not Reported		
Formation type:	Jordan Sandstone		

## GEOCHECK® - PHYSICAL SETTING SOURCE MAP FINDINGS

Aquifer type:	Not Reported	Welldepth:	486
Construction date:	19790511	Wellholeddepth:	486
Welldepth units:	ft		
Wellholeddepth units:	ft		

Ground-water levels, Number of Measurements: 0

**D14  
SW  
1/4 - 1/2 Mile  
Higher**

**FED USGS      USGS40000511378**

Org. Identifier:	USGS-MN		
Formal name:	USGS Minnesota Water Science Center		
Monloc Identifier:	MN040-445716093154201		
Monloc name:	029N24W35CABCBA01	0000201082	
Monloc type:	Well		
Monloc desc:	Not Reported		
Huc code:	07010206	Drainagearea value:	Not Reported
Drainagearea Units:	Not Reported	Contrib drainagearea:	Not Reported
Contrib drainagearea units:	Not Reported	Latitude:	44.9544098
Longitude:	-93.2618913	Sourcemap scale:	24000
Horiz Acc measure:	1	Horiz Acc measure units:	seconds
Horiz Collection method:	Interpolated from map		
Horiz coord refsys:	NAD83	Vert measure val:	860
Vert measure units:	feet	Vertacc measure val:	5
Vert accmeasure units:	feet		
Vertcollection method:	Interpolated from topographic map		
Vert coord refsys:	NGVD29	Countrycode:	US
Aquifername:	Not Reported		
Formation type:	Jordan Sandstone		
Aquifer type:	Not Reported		
Construction date:	19560800	Welldepth:	472
Welldepth units:	ft	Wellholeddepth:	472
Wellholeddepth units:	ft		

Ground-water levels, Number of Measurements: 0

**15  
NW  
1/2 - 1 Mile  
Higher**

**FED USGS      USGS40000589123**

Org. Identifier:	USGS-MN		
Formal name:	USGS Minnesota Water Science Center		
Monloc Identifier:	USGS-445753093154801		
Monloc name:	029N24W26CCA		
Monloc type:	Well		
Monloc desc:	Not Reported		
Huc code:	07010206	Drainagearea value:	Not Reported
Drainagearea Units:	Not Reported	Contrib drainagearea:	Not Reported
Contrib drainagearea units:	Not Reported	Latitude:	44.9646875
Longitude:	-93.263558	Sourcemap scale:	24000
Horiz Acc measure:	1	Horiz Acc measure units:	seconds
Horiz Collection method:	Interpolated from map		
Horiz coord refsys:	NAD83	Vert measure val:	851.00
Vert measure units:	feet	Vertacc measure val:	5
Vert accmeasure units:	feet		
Vertcollection method:	Interpolated from topographic map		
Vert coord refsys:	NGVD29	Countrycode:	US
Aquifername:	Not Reported		
Formation type:	Not Reported		

## GEOCHECK® - PHYSICAL SETTING SOURCE MAP FINDINGS

Aquifer type:	Not Reported	Welldepth:	68
Construction date:	19630101	Wellholeddepth:	Not Reported
Welldepth units:	ft		
Wellholeddepth units:	Not Reported		

Ground-water levels, Number of Measurements: 0

**E16**  
**North**  
**1/2 - 1 Mile**  
**Lower**

**FED USGS      USGS40000512288**

Org. Identifier:	USGS-MN		
Formal name:	USGS Minnesota Water Science Center		
Monloc Identifier:	MN040-445802093152101		
Monloc name:	029N24W26DBCACB01	0000227768	
Monloc type:	Well		
Monloc desc:	Not Reported		
Huc code:	07010206	Drainagearea value:	Not Reported
Drainagearea Units:	Not Reported	Contrib drainagearea:	Not Reported
Contrib drainagearea units:	Not Reported	Latitude:	44.9671877
Longitude:	-93.2560579	Sourcemap scale:	24000
Horiz Acc measure:	1	Horiz Acc measure units:	seconds
Horiz Collection method:	Interpolated from map		
Horiz coord refsys:	NAD83	Vert measure val:	843
Vert measure units:	feet	Vertacc measure val:	5
Vert accmeasure units:	feet		
Vertcollection method:	Interpolated from topographic map		
Vert coord refsys:	NGVD29	Countrycode:	US
Aquifername:	Not Reported		
Formation type:	St Peter Sandstone		
Aquifer type:	Not Reported		
Construction date:	Not Reported	Welldepth:	190
Welldepth units:	ft	Wellholeddepth:	190
Wellholeddepth units:	ft		

Ground-water levels, Number of Measurements: 0

**E17**  
**North**  
**1/2 - 1 Mile**  
**Lower**

**MN WELLS      MN4000000065015**

Relateid:	0000227768	County c:	Hennepin
Unique no:	00227768	Wellname:	TEST WELL 2-A
Township:	29	Range:	24
Range dir:	W	Section:	26
Subsection:	DBCACB	Mgsquad c:	Minneapolis South
Elevation:	843		
Elev mc:	7.5 minute topographic map (+/- 5 feet)		
Status c:	Active		
Use c:	Test well	Loc mc:	Information from owner
Loc src:	Minnesota Geological Survey	Data src:	Tri-state Well Co.
Depth drll:	190		

## GEOCHECK® - PHYSICAL SETTING SOURCE MAP FINDINGS

Depth comp:	190		
Date drill:	0		
Case diam:	12		
Case depth:	98		
Grout:	Not Reported	Pollut dst:	0
Pollut dir:	Not Reported	Pollut typ:	Not Reported
Strat date:	19910911		
Strat upd:	19910911		
Strat src:	Not Reported	Strat geol:	Not Reported
Strat mc:	Not Reported		
Depth2bdrk:	59		
First bdrk:	OPVL	Last strat:	St.Peter
Ohtopunit:	OSTP	Ohbotunit:	OSTP
Aquifer:	OSTP	Cuttings:	Not Reported
Core:	Not Reported	Bhgeophys:	Not Reported
Geochem:	Not Reported	Waterchem:	Not Reported
Obwell:	Not Reported	Swl:	Not Reported
Igwis:	Not Reported	Input src:	Minnesota Geological Survey
Unused:	Not Reported		
Entry date:	19910824		
Updt date:	20040603		
Geoc type:	WW	Gcm code:	A
Geoc src:	MGS	Geoc prg:	CWI
Utme:	479814		
Utmn:	4979338		
Geoc entry:	0		
Geoc date:	19900101		
Geocupd en:	0		
Geocupd da:	0		
Rcvd date:	0		
Well label:	227768	Swlcount:	0
Swldate:	0		
Swlavgmeas:	0		
Swlavgelev:	0		
Site id:	MN4000000065015		

**Address Information:**

Relateid:	0000227768	Name:	TEST WELL 2-A
Addtype c:	Both	House no:	Not Reported
Street:	Not Reported	Road type:	Not Reported
Road dir:	Not Reported	City:	MINNEAPOLIS
State:	MN	Zipcode:	Not Reported
Entry date:	19910824		
Updt date:	20040603		
Other:	Not Reported		

**Construction 1 Information:**

Relateid:	0000227768	Drill meth:	Not Reported
Drill fluid:	Not Reported	Hydrofrac:	Not Reported
Hffrom:	Not Reported		
Hfto:	Not Reported		
Case mat:	Not Reported	Case joint:	Not Reported
Case top:	0		
Drive shoe:	Not Reported	Case type:	Single casing
Screen:	Not Reported		
Ohtopfeet:	Not Reported		
Ohbotfeet:	Not Reported		

## GEOCHECK® - PHYSICAL SETTING SOURCE MAP FINDINGS

Screen mfg:	Not Reported	Screen typ:	Not Reported
Ptlls mfg:	Not Reported	Ptlls mdl:	Not Reported
Bsmt offst:	Not Reported	Csg top ok:	Not Reported
Csg at grd:	Not Reported	Plstc prot:	Not Reported
Disinfectd:	Not Reported	Pump inst:	Not Reported
Pump date:	Not Reported		
Pump mfg:	Not Reported	Pump model:	Not Reported
Pump hp:	0		
Pump volts:	Not Reported		
Dropp len:	Not Reported		
Dropp mat:	Not Reported		
Pump cpcty:	Not Reported		
Pump type:	Not Reported	Variance:	Not Reported
Drllr name:	Not Reported		
Entry date:	19910824		
Updt date:	19910911		

**Construction 2 Information:**

Relateid:	0000227768	Constype:	C
From depth:	0		
To depth:	98		
Diameter:	12		
Slot:	Not Reported		
Length:	Not Reported		
Material:	Not Reported		
Amount:	Not Reported		
Units:	Not Reported		

**Remarks Information:**

Relateid:	0000227768
Seq no:	1
Remarks:	PLOTTED ON FLAT MAP N

**E18  
North  
1/2 - 1 Mile  
Lower**

**MN WELLS    MN400000065034**

Relateid:	0000227769	County c:	Hennepin
Unique no:	00227769	Wellname:	TEST WELL 2-B
Township:	29	Range:	24
Range dir:	W	Section:	26
Subsection:	DBCACB	Mgsquad c:	Minneapolis South
Elevation:	842		
Elev mc:	7.5 minute topographic map (+/- 5 feet)		
Status c:	Active		
Use c:	Test well	Loc mc:	Information from owner
Loc src:	Minnesota Geological Survey	Data src:	Tri-state Well Co.
Depth drll:	190		
Depth comp:	190		
Date drll:	0		
Case diam:	4		
Case depth:	190		
Grout:	Not Reported	Pollut dst:	0
Pollut dir:	Not Reported	Pollut typ:	Not Reported
Strat date:	19910911		
Strat upd:	19910911		
Strat src:	Not Reported	Strat geol:	Not Reported
Strat mc:	Not Reported		

## GEOCHECK® - PHYSICAL SETTING SOURCE MAP FINDINGS

Depth2bdrk:	65	Last strat:	St.Peter
First bdrk:	OPVL	Ohbotunit:	OSTP
Ohtopunit:	OSTP	Cuttings:	Not Reported
Aquifer:	OSTP	Bhgeophys:	Not Reported
Core:	Not Reported	Waterchem:	Not Reported
Geochem:	Not Reported	Swl:	Not Reported
Obwell:	Not Reported	Input src:	Minnesota Geological Survey
Igwis:	Not Reported		
Unused:	Not Reported		
Entry date:	19910824		
Updt date:	20040603		
Geoc type:	WW	Gcm code:	A
Geoc src:	MGS	Geoc prg:	CWI
Utme:	479809		
Utmn:	4979357		
Geoc entry:	0		
Geoc date:	19900101		
Geocupd en:	0		
Geocupd da:	0		
Rcvd date:	0		
Well label:	227769	Swlcount:	0
Swldate:	0		
Swlavgmeas:	0		
Swlavgelev:	0		
Site id:	MN4000000065034		

### Address Information:

Relateid:	0000227769	Name:	TEST WELL 2-B
Addtype c:	Both	House no:	Not Reported
Street:	Not Reported	Road type:	Not Reported
Road dir:	Not Reported	City:	MINNEAPOLIS
State:	MN	Zipcode:	Not Reported
Entry date:	19910824		
Updt date:	20040603		
Other:	Not Reported		

### Construction 1 Information:

Relateid:	0000227769	Drill meth:	Not Reported
Drill fluid:	Not Reported	Hydrofrac:	Not Reported
Hffrom:	Not Reported		
Hfto:	Not Reported		
Case mat:	Not Reported	Case joint:	Not Reported
Case top:	0		
Drive shoe:	Not Reported	Case type:	Step down
Screen:	Not Reported		
Ohtopfeet:	Not Reported		
Ohbotfeet:	Not Reported		
Screen mfg:	Not Reported	Screen typ:	Not Reported
Ptss mfg:	Not Reported	Ptss mdl:	Not Reported
Bsmt offst:	Not Reported	Csg top ok:	Not Reported
Csg at grd:	Not Reported	Plstc prot:	Not Reported
Disinfectd:	Not Reported	Pump inst:	Not Reported
Pump date:	Not Reported		
Pump mfg:	Not Reported	Pump model:	Not Reported
Pump hp:	0		
Pump volts:	Not Reported		
Dropp len:	Not Reported		

## GEOCHECK® - PHYSICAL SETTING SOURCE MAP FINDINGS

Drop mat:	Not Reported		
Pump cpcty:	Not Reported		
Pump type:	Not Reported	Variance:	Not Reported
Drllr name:	Not Reported		
Entry date:	19910824		
Updt date:	19910911		

Construction 2 Information:			
Relateid:	0000227769	Constype:	C
From depth:	0		
To depth:	66		
Diameter:	8		
Slot:	Not Reported		
Length:	Not Reported		
Material:	Not Reported		
Amount:	Not Reported		
Units:	Not Reported		

Remarks Information:	
Relateid:	0000227769
Seq no:	1
Remarks:	CASING: 008 TO 0066;004 TO 0190.

Remarks Information:	
Relateid:	0000227769
Seq no:	2
Remarks:	PLOTTED ON FLAT MAP N

**E19**  
**North**  
**1/2 - 1 Mile**  
**Lower**

**FED USGS      USGS40000512302**

Org. Identifier:	USGS-MN		
Formal name:	USGS Minnesota Water Science Center		
Monloc Identifier:	MN040-445803093152101		
Monloc name:	029N24W26DBCACB02	0000227769	
Monloc type:	Well		
Monloc desc:	Not Reported		
Huc code:	07010206	Drainagearea value:	Not Reported
Drainagearea Units:	Not Reported	Contrib drainagearea:	Not Reported
Contrib drainagearea units:	Not Reported	Latitude:	44.9674654
Longitude:	-93.2560579	Sourcemap scale:	24000
Horiz Acc measure:	1	Horiz Acc measure units:	seconds
Horiz Collection method:	Interpolated from map		
Horiz coord refsys:	NAD83	Vert measure val:	842
Vert measure units:	feet	Vertacc measure val:	5
Vert accmeasure units:	feet		
Vertcollection method:	Interpolated from topographic map		
Vert coord refsys:	NGVD29	Countrycode:	US
Aquifername:	Not Reported		
Formation type:	St Peter Sandstone		
Aquifer type:	Not Reported		
Construction date:	Not Reported	Welldepth:	190
Welldepth units:	ft	Wellholedepth:	190
Wellholedepth units:	ft		

Ground-water levels, Number of Measurements: 0

## GEOCHECK® - PHYSICAL SETTING SOURCE MAP FINDINGS

Map ID  
 Direction  
 Distance  
 Elevation

Database      EDR ID Number

**F20**  
**NNE**  
**1/2 - 1 Mile**  
**Lower**

**FED USGS      USGS40000512258**

Org. Identifier:	USGS-MN		
Formal name:	USGS Minnesota Water Science Center		
Monloc Identifier:	MN040-445800093150201		
Monloc name:	029N24W26DACDCB01	0000233198	
Monloc type:	Well		
Monloc desc:	Not Reported		
Huc code:	07010206	Drainagearea value:	Not Reported
Drainagearea Units:	Not Reported	Contrib drainagearea:	Not Reported
Contrib drainagearea units:	Not Reported	Latitude:	44.9666322
Longitude:	-93.25078	Sourcemap scale:	24000
Horiz Acc measure:	1	Horiz Acc measure units:	seconds
Horiz Collection method:	Interpolated from map		
Horiz coord refsys:	NAD83	Vert measure val:	842
Vert measure units:	feet	Vertacc measure val:	5
Vert accmeasure units:	feet		
Vertcollection method:	Interpolated from topographic map		
Vert coord refsys:	NGVD29	Countrycode:	US
Aquifername:	Not Reported		
Formation type:	Not Reported		
Aquifer type:	Not Reported		
Construction date:	19360421	Welldepth:	330
Welldepth units:	ft	Wellholedepth:	330
Wellholedepth units:	ft		

Ground-water levels, Number of Measurements: 0

**F21**  
**NNE**  
**1/2 - 1 Mile**  
**Lower**

**MN WELLS      MN4000000064958**

Relateid:	0000233198	County c:	Hennepin
Unique no:	00233198	Wellname:	BIRELEYS
Township:	29	Range:	24
Range dir:	W	Section:	26
Subsection:	DACDCB	Mgsquad c:	Minneapolis South
Elevation:	842		
Elev mc:	7.5 minute topographic map (+/- 5 feet)		
Status c:	Active		
Use c:	Commercial	Loc mc:	Other, note in remarks
Loc src:	Minnesota Geological Survey	Data src:	Keys Well Co.
Depth drll:	330		
Depth comp:	330		
Date drll:	19360421		
Case diam:	6		
Case depth:	0		
Grout:	Not Reported	Pollut dst:	0
Pollut dir:	Not Reported	Pollut typ:	Not Reported
Strat date:	19910911		
Strat upd:	19910911		
Strat src:	Not Reported	Strat geol:	Not Reported
Strat mc:	Not Reported		



## GEOCHECK® - PHYSICAL SETTING SOURCE MAP FINDINGS

Depth2bdrk:	54	Last strat:	Prairie Du Chien Group
First bdrk:	OPVL	Ohbotunit:	Not Reported
Ohtopunit:	Not Reported	Cuttings:	Not Reported
Aquifer:	Not Reported	Bhgeophys:	Not Reported
Core:	Not Reported	Waterchem:	Not Reported
Geochem:	Not Reported	Swl:	Y
Obwell:	Not Reported	Input src:	Minnesota Geological Survey
Igwis:	Not Reported		
Unused:	Not Reported		
Entry date:	19910824		
Updt date:	19910911		
Geoc type:	WW	Gcm code:	A
Geoc src:	MGS	Geoc prg:	CWI
Utme:	480216		
Utmn:	4979281		
Geoc entry:	0		
Geoc date:	19900101		
Geocupd en:	0		
Geocupd da:	0		
Rcvd date:	0		
Well label:	233198	Swlcount:	1
Swldate:	19360421		
Swlavgmeas:	50		
Swlavgelev:	792		
Site id:	MN4000000064958		

### Address Information:

Relateid:	0000233198	Name:	BIRELEYS
Addtype c:	Both	House no:	1616
Street:	8TH	Road type:	Street
Road dir:	South	City:	MINNEAPOLIS
State:	MN	Zipcode:	Not Reported
Entry date:	19910824		
Updt date:	19910911		
Other:	Not Reported		

### Construction 1 Information:

Relateid:	0000233198	Drill meth:	Not Reported
Drill fluid:	Not Reported	Hydrofrac:	Not Reported
Hffrom:	Not Reported		
Hfto:	Not Reported		
Case mat:	Not Reported	Case joint:	Not Reported
Case top:	0		
Drive shoe:	Not Reported	Case type:	Step down
Screen:	N		
Ohtopfeet:	Not Reported		
Ohbotfeet:	330		
Screen mfg:	Not Reported	Screen typ:	Not Reported
Ptss mfg:	Not Reported	Ptss mdl:	Not Reported
Bsmt offst:	Not Reported	Csg top ok:	Not Reported
Csg at grd:	Not Reported	Plstc prot:	Not Reported
Disinfectd:	Not Reported	Pump inst:	Y
Pump date:	Not Reported		
Pump mfg:	POMONA	Pump model:	Not Reported
Pump hp:	0		
Pump volts:	Not Reported		
Drpp len:	Not Reported		

## GEOCHECK® - PHYSICAL SETTING SOURCE MAP FINDINGS

Drpp mat:	Not Reported		
Pump cpcty:	80		
Pump type:	Turbine	Variance:	Not Reported
Drllr name:	Not Reported		
Entry date:	19910824		
Updt date:	19910911		

Construction 2 Information:

Relateid:	0000233198	Constype:	C
From depth:	0		
To depth:	Not Reported		
Diameter:	8		
Slot:	Not Reported		
Length:	Not Reported		
Material:	Not Reported		
Amount:	Not Reported		
Units:	Not Reported		

Historic Water Level Information:

Relateid:	0000233198	Meas type:	Well installation
Meas date:	19360421		
Meas time:	Not Reported		
M pt code:	Land surface		
Meas point:	0		
Measurement:	50		
Meas elev:	792		
Data src:	06201	Program:	CWI
Entry date:	19910824		
Updt date:	0		

Pump Test Information:

Relateid:	0000233198
Pumptestid:	1
Test date:	19360421
Start meas:	50
Flow rate:	80
Duration:	Not Reported
Pump meas:	65

Remarks Information:

Relateid:	0000233198
Seq no:	1
Remarks:	CASING: 008 TO ;006 TO .

Remarks Information:

Relateid:	0000233198
Seq no:	2
Remarks:	WELL LOCATED FROM HIGHWAY DEPARTMENT MAP D. WELL ABANDONED

**22  
NE  
1/2 - 1 Mile  
Higher**

Site ID:	4646
Groundwater Flow:	Varies
Shallow Water Depth:	29.51
Deep Water Depth:	32.24
Average Water Depth:	Not Reported
Date:	02/28/1994

**AQUIFLOW 36362**

# GEOCHECK® - PHYSICAL SETTING SOURCE MAP FINDINGS

Map ID  
 Direction  
 Distance  
 Elevation

Database      EDR ID Number

**G23**  
**North**  
**1/2 - 1 Mile**  
**Lower**

**MN WELLS      MN4000000065067**

Relateid:	0000227770	County c:	Hennepin
Unique no:	00227770	Wellname:	TEST WELL 2-C
Township:	29	Range:	24
Range dir:	W	Section:	26
Subsection:	DBDBBD	Mgsquad c:	Minneapolis South
Elevation:	838		
Elev mc:	7.5 minute topographic map (+/- 5 feet)		
Status c:	Active		
Use c:	Test well	Loc mc:	Information from owner
Loc src:	Minnesota Geological Survey	Data src:	Tri-state Well Co.
Depth drll:	190		
Depth comp:	190		
Date drll:	0		
Case diam:	12		
Case depth:	94		
Grout:	Not Reported	Pollut dst:	0
Pollut dir:	Not Reported	Pollut typ:	Not Reported
Strat date:	19910911		
Strat upd:	19910911		
Strat src:	Not Reported	Strat geol:	Not Reported
Strat mc:	Not Reported		
Depth2bdrk:	64		
First bdrk:	OPVL	Last strat:	St.Peter
Ohtopunit:	OSTP	Ohbotunit:	OSTP
Aquifer:	OSTP	Cuttings:	Not Reported
Core:	Not Reported	Bhgeophys:	Not Reported
Geochem:	Not Reported	Waterchem:	Not Reported
Obwell:	Not Reported	Swl:	Not Reported
Igwis:	Not Reported	Input src:	Minnesota Geological Survey
Unused:	Not Reported		
Entry date:	19910824		
Updt date:	20040603		
Geoc type:	WW	Gcm code:	A
Geoc src:	MGS	Geoc prg:	CWI
Utme:	479962		
Utmn:	4979391		
Geoc entry:	0		
Geoc date:	19900101		
Geocupd en:	0		
Geocupd da:	0		
Rcvd date:	0		
Well label:	227770	Swlcount:	0
Swldate:	0		
Swlavgmeas:	0		
Swlavgelev:	0		
Site id:	MN4000000065067		

## GEOCHECK® - PHYSICAL SETTING SOURCE MAP FINDINGS

**Address Information:**

Relateid:	0000227770	Name:	TEST WELL 2-C
Addtype c:	Both	House no:	Not Reported
Street:	Not Reported	Road type:	Not Reported
Road dir:	Not Reported	City:	MINNEAPOLIS
State:	MN	Zipcode:	Not Reported
Entry date:	19910824		
Updt date:	20040603		
Other:	Not Reported		

**Construction 1 Information:**

Relateid:	0000227770	Drill meth:	Not Reported
Drill fluid:	Not Reported	Hydrofrac:	Not Reported
Hffrom:	Not Reported		
Hfto:	Not Reported	Case joint:	Not Reported
Case mat:	Not Reported	Case type:	Single casing
Case top:	0		
Drive shoe:	Not Reported	Screen typ:	Not Reported
Screen:	Not Reported	Ptss mdl:	Not Reported
Ohtopfeet:	Not Reported	Csg top ok:	Not Reported
Ohbotfeet:	Not Reported	Plstc prot:	Not Reported
Screen mfg:	Not Reported	Pump inst:	Not Reported
Ptss mfg:	Not Reported		
Bsmt offst:	Not Reported	Pump model:	Not Reported
Csg at grd:	Not Reported		
Disinfectd:	Not Reported	Variance:	Not Reported
Pump date:	Not Reported		
Pump mfg:	Not Reported		
Pump hp:	0		
Pump volts:	Not Reported		
Dropp len:	Not Reported		
Dropp mat:	Not Reported		
Pump cpcty:	Not Reported		
Pump type:	Not Reported		
Drllr name:	Not Reported		
Entry date:	19910824		
Updt date:	19910911		

**Construction 2 Information:**

Relateid:	0000227770	Constype:	C
From depth:	0		
To depth:	94		
Diameter:	12		
Slot:	Not Reported		
Length:	Not Reported		
Material:	Not Reported		
Amount:	Not Reported		
Units:	Not Reported		

**Remarks Information:**

Relateid:	0000227770
Seq no:	1
Remarks:	PLOTTED ON FLAT MAP N

## GEOCHECK® - PHYSICAL SETTING SOURCE MAP FINDINGS

Org. Identifier:	USGS-MN		
Formal name:	USGS Minnesota Water Science Center		
Monloc Identifier:	MN040-445804093151401		
Monloc name:	029N24W26DBDBBD01	0000227770	
Monloc type:	Well		
Monloc desc:	Not Reported		
Huc code:	07010206	Drainagearea value:	Not Reported
Drainagearea Units:	Not Reported	Contrib drainagearea:	Not Reported
Contrib drainagearea units:	Not Reported	Latitude:	44.9677432
Longitude:	-93.2541134	Sourcemap scale:	24000
Horiz Acc measure:	1	Horiz Acc measure units:	seconds
Horiz Collection method:	Interpolated from map		
Horiz coord refsys:	NAD83	Vert measure val:	838
Vert measure units:	feet	Vertacc measure val:	5
Vert accmeasure units:	feet		
Vertcollection method:	Interpolated from topographic map		
Vert coord refsys:	NGVD29	Countrycode:	US
Aquifername:	Not Reported		
Formation type:	St Peter Sandstone		
Aquifer type:	Not Reported		
Construction date:	Not Reported	Welldepth:	190
Welldepth units:	ft	Wellholedepth:	190
Wellholedepth units:	ft		

Ground-water levels, Number of Measurements: 0

**H25  
WNW  
1/2 - 1 Mile  
Higher**

**FED USGS      USGS40000589105**

Org. Identifier:	USGS-MN		
Formal name:	USGS Minnesota Water Science Center		
Monloc Identifier:	USGS-445747093160001		
Monloc name:	029N24W27DDD		
Monloc type:	Well		
Monloc desc:	Not Reported		
Huc code:	07010206	Drainagearea value:	Not Reported
Drainagearea Units:	Not Reported	Contrib drainagearea:	Not Reported
Contrib drainagearea units:	Not Reported	Latitude:	44.9630208
Longitude:	-93.2668917	Sourcemap scale:	24000
Horiz Acc measure:	1	Horiz Acc measure units:	seconds
Horiz Collection method:	Interpolated from map		
Horiz coord refsys:	NAD83	Vert measure val:	864.00
Vert measure units:	feet	Vertacc measure val:	5
Vert accmeasure units:	feet		
Vertcollection method:	Interpolated from topographic map		
Vert coord refsys:	NGVD29	Countrycode:	US
Aquifername:	Not Reported		
Formation type:	Not Reported		
Aquifer type:	Not Reported		
Construction date:	19630910	Welldepth:	40
Welldepth units:	ft	Wellholedepth:	Not Reported
Wellholedepth units:	Not Reported		

Ground-water levels, Number of Measurements: 0

## GEOCHECK® - PHYSICAL SETTING SOURCE MAP FINDINGS

Map ID  
 Direction  
 Distance  
 Elevation

Database      EDR ID Number

**I26**  
**NW**  
**1/2 - 1 Mile**  
**Higher**

**FED USGS      USGS40000589125**

Org. Identifier:	USGS-MN		
Formal name:	USGS Minnesota Water Science Center		
Monloc Identifier:	USGS-445753093155704		
Monloc name:	029N24W26CCB04		
Monloc type:	Well		
Monloc desc:	Not Reported		
Huc code:	07010206	Drainagearea value:	Not Reported
Drainagearea Units:	Not Reported	Contrib drainagearea:	Not Reported
Contrib drainagearea units:	Not Reported	Latitude:	44.9646875
Longitude:	-93.2660583	Sourcemap scale:	24000
Horiz Acc measure:	1	Horiz Acc measure units:	seconds
Horiz Collection method:	Interpolated from map		
Horiz coord refsys:	NAD83	Vert measure val:	853.00
Vert measure units:	feet	Vertacc measure val:	5
Vert accmeasure units:	feet		
Vertcollection method:	Interpolated from topographic map		
Vert coord refsys:	NGVD29	Countrycode:	US
Aquifername:	Not Reported		
Formation type:	Not Reported		
Aquifer type:	Not Reported		
Construction date:	19640101	Welldepth:	66
Welldepth units:	ft	Wellholedepth:	Not Reported
Wellholedepth units:	Not Reported		

Ground-water levels, Number of Measurements: 1

	Feet below	Feet to
Date	Surface	Sealevel
-----		
1964-01-01	49.00	

**I27**  
**NW**  
**1/2 - 1 Mile**  
**Higher**

**FED USGS      USGS40000589124**

Org. Identifier:	USGS-MN		
Formal name:	USGS Minnesota Water Science Center		
Monloc Identifier:	USGS-445753093155703		
Monloc name:	029N24W26CCB03		
Monloc type:	Well		
Monloc desc:	Not Reported		
Huc code:	07010206	Drainagearea value:	Not Reported
Drainagearea Units:	Not Reported	Contrib drainagearea:	Not Reported
Contrib drainagearea units:	Not Reported	Latitude:	44.9646875
Longitude:	-93.2660583	Sourcemap scale:	24000
Horiz Acc measure:	1	Horiz Acc measure units:	seconds
Horiz Collection method:	Interpolated from map		
Horiz coord refsys:	NAD83	Vert measure val:	853.00
Vert measure units:	feet	Vertacc measure val:	5
Vert accmeasure units:	feet		
Vertcollection method:	Interpolated from topographic map		
Vert coord refsys:	NGVD29	Countrycode:	US
Aquifername:	Not Reported		
Formation type:	Not Reported		

## GEOCHECK® - PHYSICAL SETTING SOURCE MAP FINDINGS

Aquifer type:	Not Reported	Welldepth:	69.6
Construction date:	19630101	Wellholedepth:	Not Reported
Welldepth units:	ft		
Wellholedepth units:	Not Reported		

Ground-water levels, Number of Measurements: 0

**I28  
NW  
1/2 - 1 Mile  
Higher**

**FED USGS      USGS40000589126**

Org. Identifier:	USGS-MN		
Formal name:	USGS Minnesota Water Science Center		
Monloc Identifier:	USGS-445753093155705		
Monloc name:	029N24W26CCB05		
Monloc type:	Well		
Monloc desc:	Not Reported		
Huc code:	07010206	Drainagearea value:	Not Reported
Drainagearea Units:	Not Reported	Contrib drainagearea:	Not Reported
Contrib drainagearea units:	Not Reported	Latitude:	44.9646875
Longitude:	-93.2660583	Sourcemap scale:	24000
Horiz Acc measure:	1	Horiz Acc measure units:	seconds
Horiz Collection method:	Interpolated from map		
Horiz coord refsys:	NAD83	Vert measure val:	853.00
Vert measure units:	feet	Vertacc measure val:	5
Vert accmeasure units:	feet		
Vertcollection method:	Interpolated from topographic map		
Vert coord refsys:	NGVD29	Countrycode:	US
Aquifername:	Not Reported		
Formation type:	Not Reported		
Aquifer type:	Not Reported		
Construction date:	19630101	Welldepth:	62
Welldepth units:	ft	Wellholedepth:	Not Reported
Wellholedepth units:	Not Reported		

Ground-water levels, Number of Measurements: 0

**29  
SW  
1/2 - 1 Mile  
Higher**

**FED USGS      USGS40000511221**

Org. Identifier:	USGS-MN		
Formal name:	USGS Minnesota Water Science Center		
Monloc Identifier:	MN040-445710093154901		
Monloc name:	029N24W35CBD 01      0000468064		
Monloc type:	Well		
Monloc desc:	Not Reported		
Huc code:	07010206	Drainagearea value:	Not Reported
Drainagearea Units:	Not Reported	Contrib drainagearea:	Not Reported
Contrib drainagearea units:	Not Reported	Latitude:	44.9527431
Longitude:	-93.2638357	Sourcemap scale:	24000
Horiz Acc measure:	1	Horiz Acc measure units:	seconds
Horiz Collection method:	Interpolated from map		
Horiz coord refsys:	NAD83	Vert measure val:	Not Reported
Vert measure units:	Not Reported	Vertacc measure val:	Not Reported
Vert accmeasure units:	Not Reported		
Vertcollection method:	Not Reported		
Vert coord refsys:	Not Reported	Countrycode:	US
Aquifername:	Not Reported		
Formation type:	Not Reported		

## GEOCHECK® - PHYSICAL SETTING SOURCE MAP FINDINGS

Aquifer type:	Not Reported	Welldepth:	64
Construction date:	19900702	Wellholedepth:	64
Welldepth units:	ft		
Wellholedepth units:	ft		

Ground-water levels, Number of Measurements: 0

<b>H30 WNW 1/2 - 1 Mile Higher</b>	Site ID:	1083-EDR	<b>AQUIFLOW</b>	<b>25277</b>
	Groundwater Flow:	Not Reported		
	Shallow Water Depth:	70		
	Deep Water Depth:	Not Reported		
	Average Water Depth:	Not Reported		
	Date:	11/15/1993		

<b>31 SSW 1/2 - 1 Mile Higher</b>	Site ID:	5200	<b>AQUIFLOW</b>	<b>29664</b>
	Groundwater Flow:	Not Reported		
	Shallow Water Depth:	53		
	Deep Water Depth:	60		
	Average Water Depth:	Not Reported		
	Date:	04/11/1995		

<b>32 NE 1/2 - 1 Mile Higher</b>			<b>FED USGS</b>	<b>USGS40000512231</b>
--	--	--	-----------------	------------------------

Org. Identifier:	USGS-MN		
Formal name:	USGS Minnesota Water Science Center		
Monloc Identifier:	MN040-445759093145001		
Monloc name:	029N24W26DADDAD01	0000200599	
Monloc type:	Well		
Monloc desc:	Not Reported		
Huc code:	07010206	Drainagearea value:	Not Reported
Drainagearea Units:	Not Reported	Contrib drainagearea:	Not Reported
Contrib drainagearea units:	Not Reported	Latitude:	44.9663544
Longitude:	-93.2474465	Sourcemap scale:	24000
Horiz Acc measure:	1	Horiz Acc measure units:	seconds
Horiz Collection method:	Interpolated from map		
Horiz coord refsys:	NAD83	Vert measure val:	842
Vert measure units:	feet	Vertacc measure val:	5
Vert accmeasure units:	feet		
Vertcollection method:	Interpolated from topographic map		
Vert coord refsys:	NGVD29	Countrycode:	US
Aquifername:	Not Reported		
Formation type:	Prairie Du Chien Group		
Aquifer type:	Not Reported		
Construction date:	19111005	Welldepth:	313
Welldepth units:	ft	Wellholedepth:	313
Wellholedepth units:	ft		

Ground-water levels, Number of Measurements: 0

<b>33 WSW 1/2 - 1 Mile Higher</b>		<b>FED USGS</b>	<b>USGS40000589020</b>
---	--	-----------------	------------------------



## GEOCHECK® - PHYSICAL SETTING SOURCE MAP FINDINGS

Org. Identifier:	USGS-MN		
Formal name:	USGS Minnesota Water Science Center		
Monloc Identifier:	USGS-445722093160301		
Monloc name:	029N24W34ADD		
Monloc type:	Well		
Monloc desc:	Not Reported		
Huc code:	07010206	Drainagearea value:	Not Reported
Drainagearea Units:	Not Reported	Contrib drainagearea:	Not Reported
Contrib drainagearea units:	Not Reported	Latitude:	44.9560764
Longitude:	-93.2677247	Sourcemap scale:	24000
Horiz Acc measure:	1	Horiz Acc measure units:	seconds
Horiz Collection method:	Interpolated from map		
Horiz coord refsys:	NAD83	Vert measure val:	875.00
Vert measure units:	feet	Vertacc measure val:	5
Vert accmeasure units:	feet		
Vertcollection method:	Interpolated from topographic map		
Vert coord refsys:	NGVD29	Countrycode:	US
Aquifername:	Not Reported		
Formation type:	Not Reported		
Aquifer type:	Not Reported		
Construction date:	Not Reported	Welldepth:	126
Welldepth units:	ft	Wellholedepth:	Not Reported
Wellholedepth units:	Not Reported		

Ground-water levels, Number of Measurements: 0

**I34  
WNW  
1/2 - 1 Mile  
Higher**

**FED USGS      USGS40000589116**

Org. Identifier:	USGS-MN		
Formal name:	USGS Minnesota Water Science Center		
Monloc Identifier:	USGS-445751093160103		
Monloc name:	029N24W27DDA03		
Monloc type:	Well		
Monloc desc:	Not Reported		
Huc code:	07010206	Drainagearea value:	Not Reported
Drainagearea Units:	Not Reported	Contrib drainagearea:	Not Reported
Contrib drainagearea units:	Not Reported	Latitude:	44.9641319
Longitude:	-93.2671694	Sourcemap scale:	24000
Horiz Acc measure:	1	Horiz Acc measure units:	seconds
Horiz Collection method:	Interpolated from map		
Horiz coord refsys:	NAD83	Vert measure val:	857.00
Vert measure units:	feet	Vertacc measure val:	5
Vert accmeasure units:	feet		
Vertcollection method:	Interpolated from topographic map		
Vert coord refsys:	NGVD29	Countrycode:	US
Aquifername:	Not Reported		
Formation type:	Not Reported		
Aquifer type:	Not Reported		
Construction date:	19630101	Welldepth:	73
Welldepth units:	ft	Wellholedepth:	Not Reported
Wellholedepth units:	Not Reported		

Ground-water levels, Number of Measurements: 0

## GEOCHECK® - PHYSICAL SETTING SOURCE MAP FINDINGS

Map ID  
 Direction  
 Distance  
 Elevation

Database      EDR ID Number

**I35**  
**WNW**  
**1/2 - 1 Mile**  
**Higher**

**FED USGS      USGS40000589117**

Org. Identifier:	USGS-MN		
Formal name:	USGS Minnesota Water Science Center		
Monloc Identifier:	USGS-445751093160105		
Monloc name:	029N24W27DDA05		
Monloc type:	Well		
Monloc desc:	Not Reported		
Huc code:	07010206	Drainagearea value:	Not Reported
Drainagearea Units:	Not Reported	Contrib drainagearea:	Not Reported
Contrib drainagearea units:	Not Reported	Latitude:	44.9641319
Longitude:	-93.2671694	Sourcemap scale:	24000
Horiz Acc measure:	1	Horiz Acc measure units:	seconds
Horiz Collection method:	Interpolated from map		
Horiz coord refsys:	NAD83	Vert measure val:	857.00
Vert measure units:	feet	Vertacc measure val:	5
Vert accmeasure units:	feet		
Vertcollection method:	Interpolated from topographic map		
Vert coord refsys:	NGVD29	Countrycode:	US
Aquifername:	Not Reported		
Formation type:	Not Reported		
Aquifer type:	Not Reported		
Construction date:	19640101	Welldepth:	63
Welldepth units:	ft	Wellholedepth:	Not Reported
Wellholedepth units:	Not Reported		

Ground-water levels, Number of Measurements: 0

**I36**  
**WNW**  
**1/2 - 1 Mile**  
**Higher**

**FED USGS      USGS40000589118**

Org. Identifier:	USGS-MN		
Formal name:	USGS Minnesota Water Science Center		
Monloc Identifier:	USGS-445751093160106		
Monloc name:	029N24W27DDA06		
Monloc type:	Well		
Monloc desc:	Not Reported		
Huc code:	07010206	Drainagearea value:	Not Reported
Drainagearea Units:	Not Reported	Contrib drainagearea:	Not Reported
Contrib drainagearea units:	Not Reported	Latitude:	44.9641319
Longitude:	-93.2671694	Sourcemap scale:	24000
Horiz Acc measure:	1	Horiz Acc measure units:	seconds
Horiz Collection method:	Interpolated from map		
Horiz coord refsys:	NAD83	Vert measure val:	857.00
Vert measure units:	feet	Vertacc measure val:	5
Vert accmeasure units:	feet		
Vertcollection method:	Interpolated from topographic map		
Vert coord refsys:	NGVD29	Countrycode:	US
Aquifername:	Not Reported		
Formation type:	Not Reported		

## GEOCHECK® - PHYSICAL SETTING SOURCE MAP FINDINGS

Aquifer type:	Not Reported	Welldepth:	64
Construction date:	19640101	Wellholedepth:	Not Reported
Welldepth units:	ft		
Wellholedepth units:	Not Reported		

Ground-water levels, Number of Measurements: 0

**I37**  
**WNW**  
**1/2 - 1 Mile**  
**Higher**

**FED USGS      USGS40000589115**

Org. Identifier:	USGS-MN		
Formal name:	USGS Minnesota Water Science Center		
Monloc Identifier:	USGS-445751093160102		
Monloc name:	029N24W27DDA02		
Monloc type:	Well		
Monloc desc:	Not Reported		
Huc code:	07010206	Drainagearea value:	Not Reported
Drainagearea Units:	Not Reported	Contrib drainagearea:	Not Reported
Contrib drainagearea units:	Not Reported	Latitude:	44.9641319
Longitude:	-93.2671694	Sourcemap scale:	24000
Horiz Acc measure:	1	Horiz Acc measure units:	seconds
Horiz Collection method:	Interpolated from map		
Horiz coord refsys:	NAD83	Vert measure val:	857.00
Vert measure units:	feet	Vertacc measure val:	5
Vert accmeasure units:	feet		
Vertcollection method:	Interpolated from topographic map		
Vert coord refsys:	NGVD29	Countrycode:	US
Aquifername:	Not Reported		
Formation type:	Not Reported		
Aquifer type:	Not Reported		
Construction date:	19640101	Welldepth:	71.5
Welldepth units:	ft	Wellholedepth:	Not Reported
Wellholedepth units:	Not Reported		

Ground-water levels, Number of Measurements: 0

**38**  
**East**  
**1/2 - 1 Mile**  
**Lower**

**FED USGS      USGS40000511839**

Org. Identifier:	USGS-MN		
Formal name:	USGS Minnesota Water Science Center		
Monloc Identifier:	MN040-445739093143301		
Monloc name:	029N24W36BBDAAB01	0000225900	
Monloc type:	Well		
Monloc desc:	Not Reported		
Huc code:	07010206	Drainagearea value:	Not Reported
Drainagearea Units:	Not Reported	Contrib drainagearea:	Not Reported
Contrib drainagearea units:	Not Reported	Latitude:	44.9607988
Longitude:	-93.242724	Sourcemap scale:	24000
Horiz Acc measure:	1	Horiz Acc measure units:	seconds
Horiz Collection method:	Interpolated from map		
Horiz coord refsys:	NAD83	Vert measure val:	837
Vert measure units:	feet	Vertacc measure val:	5
Vert accmeasure units:	feet		
Vertcollection method:	Interpolated from topographic map		
Vert coord refsys:	NGVD29	Countrycode:	US
Aquifername:	Not Reported		
Formation type:	Not Reported		

## GEOCHECK® - PHYSICAL SETTING SOURCE MAP FINDINGS

Aquifer type:	Mixed (confined and unconfined multiple aquifers)		
Construction date:	19160322	Welldepth:	246
Welldepth units:	ft	Wellholedepth:	246
Wellholedepth units:	ft		

Ground-water levels, Number of Measurements: 0

**J39**  
**ENE**  
**1/2 - 1 Mile**  
**Lower**

**FED USGS      USGS40000589077**

Org. Identifier:	USGS-MN		
Formal name:	USGS Minnesota Water Science Center		
Monloc Identifier:	USGS-445743093143425		
Monloc name:	29 N24W36BBA35		
Monloc type:	Well		
Monloc desc:	Not Reported		
Huc code:	07010206	Drainagearea value:	Not Reported
Drainagearea Units:	Not Reported	Contrib drainagearea:	Not Reported
Contrib drainagearea units:	Not Reported	Latitude:	44.96191
Longitude:	-93.2430019	Sourcemap scale:	24000
Horiz Acc measure:	1	Horiz Acc measure units:	seconds
Horiz Collection method:	Interpolated from map		
Horiz coord refsys:	NAD83	Vert measure val:	848.00
Vert measure units:	feet	Vertacc measure val:	5
Vert accmeasure units:	feet		
Vertcollection method:	Interpolated from topographic map		
Vert coord refsys:	NGVD29	Countrycode:	US
Aquifername:	Not Reported		
Formation type:	Not Reported		
Aquifer type:	Not Reported		
Construction date:	19650101	Welldepth:	66.5
Welldepth units:	ft	Wellholedepth:	Not Reported
Wellholedepth units:	Not Reported		

Ground-water levels, Number of Measurements: 0

**J40**  
**ENE**  
**1/2 - 1 Mile**  
**Lower**

**FED USGS      USGS40000589075**

Org. Identifier:	USGS-MN		
Formal name:	USGS Minnesota Water Science Center		
Monloc Identifier:	USGS-445743093143423		
Monloc name:	029N24W36BBA25-2		
Monloc type:	Well		
Monloc desc:	Not Reported		
Huc code:	07010206	Drainagearea value:	Not Reported
Drainagearea Units:	Not Reported	Contrib drainagearea:	Not Reported
Contrib drainagearea units:	Not Reported	Latitude:	44.96191
Longitude:	-93.2430019	Sourcemap scale:	24000
Horiz Acc measure:	1	Horiz Acc measure units:	seconds
Horiz Collection method:	Interpolated from map		
Horiz coord refsys:	NAD83	Vert measure val:	835.00
Vert measure units:	feet	Vertacc measure val:	5
Vert accmeasure units:	feet		
Vertcollection method:	Interpolated from topographic map		
Vert coord refsys:	NGVD29	Countrycode:	US
Aquifername:	Not Reported		
Formation type:	Not Reported		

## GEOCHECK® - PHYSICAL SETTING SOURCE MAP FINDINGS

Aquifer type:	Not Reported	Welldepth:	78.3
Construction date:	19650101	Wellholedepth:	Not Reported
Welldepth units:	ft		
Wellholedepth units:	Not Reported		

Ground-water levels, Number of Measurements: 0

**J41**  
**ENE**  
**1/2 - 1 Mile**  
**Lower**

**FED USGS      USGS40000589076**

Org. Identifier:	USGS-MN		
Formal name:	USGS Minnesota Water Science Center		
Monloc Identifier:	USGS-445743093143424		
Monloc name:	029N24W36B15		
Monloc type:	Well		
Monloc desc:	Not Reported		
Huc code:	07010206	Drainagearea value:	Not Reported
Drainagearea Units:	Not Reported	Contrib drainagearea:	Not Reported
Contrib drainagearea units:	Not Reported	Latitude:	44.96191
Longitude:	-93.2430019	Sourcemap scale:	24000
Horiz Acc measure:	1	Horiz Acc measure units:	seconds
Horiz Collection method:	Interpolated from map		
Horiz coord refsys:	NAD83	Vert measure val:	830.00
Vert measure units:	feet	Vertacc measure val:	5
Vert accmeasure units:	feet		
Vertcollection method:	Interpolated from topographic map		
Vert coord refsys:	NGVD29	Countrycode:	US
Aquifername:	Not Reported		
Formation type:	Not Reported		
Aquifer type:	Not Reported		
Construction date:	Not Reported	Welldepth:	43
Welldepth units:	ft	Wellholedepth:	Not Reported
Wellholedepth units:	Not Reported		

Ground-water levels, Number of Measurements: 0

**J42**  
**ENE**  
**1/2 - 1 Mile**  
**Lower**

**FED USGS      USGS40000589078**

Org. Identifier:	USGS-MN		
Formal name:	USGS Minnesota Water Science Center		
Monloc Identifier:	USGS-445743093143426		
Monloc name:	029N24W36BBA05		
Monloc type:	Well		
Monloc desc:	Not Reported		
Huc code:	07010206	Drainagearea value:	Not Reported
Drainagearea Units:	Not Reported	Contrib drainagearea:	Not Reported
Contrib drainagearea units:	Not Reported	Latitude:	44.96191
Longitude:	-93.2430019	Sourcemap scale:	24000
Horiz Acc measure:	1	Horiz Acc measure units:	seconds
Horiz Collection method:	Interpolated from map		
Horiz coord refsys:	NAD83	Vert measure val:	833.00
Vert measure units:	feet	Vertacc measure val:	5
Vert accmeasure units:	feet		
Vertcollection method:	Interpolated from topographic map		
Vert coord refsys:	NGVD29	Countrycode:	US
Aquifername:	Not Reported		
Formation type:	Not Reported		

## GEOCHECK® - PHYSICAL SETTING SOURCE MAP FINDINGS

Aquifer type:	Not Reported	Welldepth:	47
Construction date:	19650101	Wellholedepth:	Not Reported
Welldepth units:	ft		
Wellholedepth units:	Not Reported		

Ground-water levels, Number of Measurements: 0

**J43**  
**ENE**  
**1/2 - 1 Mile**  
**Lower**

**FED USGS      USGS40000589081**

Org. Identifier:	USGS-MN		
Formal name:	USGS Minnesota Water Science Center		
Monloc Identifier:	USGS-445743093143429		
Monloc name:	029N24W36BBA16		
Monloc type:	Well		
Monloc desc:	Not Reported		
Huc code:	07010206	Drainagearea value:	Not Reported
Drainagearea Units:	Not Reported	Contrib drainagearea:	Not Reported
Contrib drainagearea units:	Not Reported	Latitude:	44.96191
Longitude:	-93.2430019	Sourcemap scale:	24000
Horiz Acc measure:	1	Horiz Acc measure units:	seconds
Horiz Collection method:	Interpolated from map		
Horiz coord refsys:	NAD83	Vert measure val:	831.00
Vert measure units:	feet	Vertacc measure val:	5
Vert accmeasure units:	feet		
Vertcollection method:	Interpolated from topographic map		
Vert coord refsys:	NGVD29	Countrycode:	US
Aquifername:	Not Reported		
Formation type:	Not Reported		
Aquifer type:	Not Reported		
Construction date:	19650101	Welldepth:	73.2
Welldepth units:	ft	Wellholedepth:	Not Reported
Wellholedepth units:	Not Reported		

Ground-water levels, Number of Measurements: 0

**J44**  
**ENE**  
**1/2 - 1 Mile**  
**Lower**

**FED USGS      USGS40000589082**

Org. Identifier:	USGS-MN		
Formal name:	USGS Minnesota Water Science Center		
Monloc Identifier:	USGS-445743093143430		
Monloc name:	029N24W36BBA36		
Monloc type:	Well		
Monloc desc:	Not Reported		
Huc code:	07010206	Drainagearea value:	Not Reported
Drainagearea Units:	Not Reported	Contrib drainagearea:	Not Reported
Contrib drainagearea units:	Not Reported	Latitude:	44.96191
Longitude:	-93.2430019	Sourcemap scale:	24000
Horiz Acc measure:	1	Horiz Acc measure units:	seconds
Horiz Collection method:	Interpolated from map		
Horiz coord refsys:	NAD83	Vert measure val:	846.00
Vert measure units:	feet	Vertacc measure val:	5
Vert accmeasure units:	feet		
Vertcollection method:	Interpolated from topographic map		
Vert coord refsys:	NGVD29	Countrycode:	US
Aquifername:	Not Reported		
Formation type:	Not Reported		

## GEOCHECK® - PHYSICAL SETTING SOURCE MAP FINDINGS

Aquifer type:	Not Reported	Welldepth:	64
Construction date:	19650101	Wellholedepth:	Not Reported
Welldepth units:	ft		
Wellholedepth units:	Not Reported		

Ground-water levels, Number of Measurements: 0

**J45**  
**ENE**  
**1/2 - 1 Mile**  
**Lower**

**FED USGS      USGS40000589079**

Org. Identifier:	USGS-MN		
Formal name:	USGS Minnesota Water Science Center		
Monloc Identifier:	USGS-445743093143427		
Monloc name:	029N24W36BBA45		
Monloc type:	Well		
Monloc desc:	Not Reported		
Huc code:	07010206	Drainagearea value:	Not Reported
Drainagearea Units:	Not Reported	Contrib drainagearea:	Not Reported
Contrib drainagearea units:	Not Reported	Latitude:	44.96191
Longitude:	-93.2430019	Sourcemap scale:	24000
Horiz Acc measure:	1	Horiz Acc measure units:	seconds
Horiz Collection method:	Interpolated from map		
Horiz coord refsys:	NAD83	Vert measure val:	844.00
Vert measure units:	feet	Vertacc measure val:	5
Vert accmeasure units:	feet		
Vertcollection method:	Interpolated from topographic map		
Vert coord refsys:	NGVD29	Countrycode:	US
Aquifername:	Not Reported		
Formation type:	Not Reported		
Aquifer type:	Not Reported		
Construction date:	19650101	Welldepth:	60
Welldepth units:	ft	Wellholedepth:	Not Reported
Wellholedepth units:	Not Reported		

Ground-water levels, Number of Measurements: 0

**J46**  
**ENE**  
**1/2 - 1 Mile**  
**Lower**

**FED USGS      USGS40000589080**

Org. Identifier:	USGS-MN		
Formal name:	USGS Minnesota Water Science Center		
Monloc Identifier:	USGS-445743093143428		
Monloc name:	029N24W36B26-2		
Monloc type:	Well		
Monloc desc:	Not Reported		
Huc code:	07010206	Drainagearea value:	Not Reported
Drainagearea Units:	Not Reported	Contrib drainagearea:	Not Reported
Contrib drainagearea units:	Not Reported	Latitude:	44.96191
Longitude:	-93.2430019	Sourcemap scale:	24000
Horiz Acc measure:	1	Horiz Acc measure units:	seconds
Horiz Collection method:	Interpolated from map		
Horiz coord refsys:	NAD83	Vert measure val:	835.00
Vert measure units:	feet	Vertacc measure val:	5
Vert accmeasure units:	feet		
Vertcollection method:	Interpolated from topographic map		
Vert coord refsys:	NGVD29	Countrycode:	US
Aquifername:	Not Reported		
Formation type:	Not Reported		

## GEOCHECK® - PHYSICAL SETTING SOURCE MAP FINDINGS

Aquifer type:	Not Reported	Welldepth:	62.4
Construction date:	19650514	Wellholeddepth:	Not Reported
Welldepth units:	ft		
Wellholeddepth units:	Not Reported		

Ground-water levels, Number of Measurements: 0

**J47**  
**ENE**  
**1/2 - 1 Mile**  
**Lower**

**FED USGS      USGS40000589069**

Org. Identifier:	USGS-MN		
Formal name:	USGS Minnesota Water Science Center		
Monloc Identifier:	USGS-445743093143417		
Monloc name:	029N24W36BBA43		
Monloc type:	Well		
Monloc desc:	Not Reported		
Huc code:	07010206	Drainagearea value:	Not Reported
Drainagearea Units:	Not Reported	Contrib drainagearea:	Not Reported
Contrib drainagearea units:	Not Reported	Latitude:	44.96191
Longitude:	-93.2430019	Sourcemap scale:	24000
Horiz Acc measure:	1	Horiz Acc measure units:	seconds
Horiz Collection method:	Interpolated from map		
Horiz coord refsys:	NAD83	Vert measure val:	840.00
Vert measure units:	feet	Vertacc measure val:	5
Vert accmeasure units:	feet		
Vertcollection method:	Interpolated from topographic map		
Vert coord refsys:	NGVD29	Countrycode:	US
Aquifername:	Not Reported		
Formation type:	Not Reported		
Aquifer type:	Not Reported		
Construction date:	19650101	Welldepth:	58
Welldepth units:	ft	Wellholeddepth:	Not Reported
Wellholeddepth units:	Not Reported		

Ground-water levels, Number of Measurements: 0

**J48**  
**ENE**  
**1/2 - 1 Mile**  
**Lower**

**FED USGS      USGS40000589068**

Org. Identifier:	USGS-MN		
Formal name:	USGS Minnesota Water Science Center		
Monloc Identifier:	USGS-445743093143416		
Monloc name:	29 N24W36BBA33		
Monloc type:	Well		
Monloc desc:	Not Reported		
Huc code:	07010206	Drainagearea value:	Not Reported
Drainagearea Units:	Not Reported	Contrib drainagearea:	Not Reported
Contrib drainagearea units:	Not Reported	Latitude:	44.96191
Longitude:	-93.2430019	Sourcemap scale:	24000
Horiz Acc measure:	1	Horiz Acc measure units:	seconds
Horiz Collection method:	Interpolated from map		
Horiz coord refsys:	NAD83	Vert measure val:	840.00
Vert measure units:	feet	Vertacc measure val:	5
Vert accmeasure units:	feet		
Vertcollection method:	Interpolated from topographic map		
Vert coord refsys:	NGVD29	Countrycode:	US
Aquifername:	Not Reported		
Formation type:	Not Reported		



## GEOCHECK® - PHYSICAL SETTING SOURCE MAP FINDINGS

Aquifer type:	Not Reported	Welldepth:	73
Construction date:	19650101	Wellholedepth:	Not Reported
Welldepth units:	ft		
Wellholedepth units:	Not Reported		

Ground-water levels, Number of Measurements: 0

**J49**  
**ENE**  
**1/2 - 1 Mile**  
**Lower**

**FED USGS      USGS40000589071**

Org. Identifier:	USGS-MN		
Formal name:	USGS Minnesota Water Science Center		
Monloc Identifier:	USGS-445743093143419		
Monloc name:	029N24W36BBA14		
Monloc type:	Well		
Monloc desc:	Not Reported		
Huc code:	07010206	Drainagearea value:	Not Reported
Drainagearea Units:	Not Reported	Contrib drainagearea:	Not Reported
Contrib drainagearea units:	Not Reported	Latitude:	44.96191
Longitude:	-93.2430019	Sourcemap scale:	24000
Horiz Acc measure:	1	Horiz Acc measure units:	seconds
Horiz Collection method:	Interpolated from map		
Horiz coord refsys:	NAD83	Vert measure val:	830.00
Vert measure units:	feet	Vertacc measure val:	5
Vert accmeasure units:	feet		
Vertcollection method:	Interpolated from topographic map		
Vert coord refsys:	NGVD29	Countrycode:	US
Aquifername:	Not Reported		
Formation type:	Not Reported		
Aquifer type:	Not Reported		
Construction date:	19650412	Welldepth:	48.4
Welldepth units:	ft	Wellholedepth:	Not Reported
Wellholedepth units:	Not Reported		

Ground-water levels, Number of Measurements: 0

**J50**  
**ENE**  
**1/2 - 1 Mile**  
**Lower**

**FED USGS      USGS40000589070**

Org. Identifier:	USGS-MN		
Formal name:	USGS Minnesota Water Science Center		
Monloc Identifier:	USGS-445743093143418		
Monloc name:	029N24W36BBA24-2		
Monloc type:	Well		
Monloc desc:	Not Reported		
Huc code:	07010206	Drainagearea value:	Not Reported
Drainagearea Units:	Not Reported	Contrib drainagearea:	Not Reported
Contrib drainagearea units:	Not Reported	Latitude:	44.96191
Longitude:	-93.2430019	Sourcemap scale:	24000
Horiz Acc measure:	1	Horiz Acc measure units:	seconds
Horiz Collection method:	Interpolated from map		
Horiz coord refsys:	NAD83	Vert measure val:	832.00
Vert measure units:	feet	Vertacc measure val:	5
Vert accmeasure units:	feet		
Vertcollection method:	Interpolated from topographic map		
Vert coord refsys:	NGVD29	Countrycode:	US
Aquifername:	Not Reported		
Formation type:	Not Reported		

## GEOCHECK® - PHYSICAL SETTING SOURCE MAP FINDINGS

Aquifer type:	Not Reported	Welldepth:	58.5
Construction date:	19650101	Wellholedepth:	Not Reported
Welldepth units:	ft		
Wellholedepth units:	Not Reported		

Ground-water levels, Number of Measurements: 0

**J51**  
**ENE**  
**1/2 - 1 Mile**  
**Lower**

**FED USGS      USGS40000589073**

Org. Identifier:	USGS-MN		
Formal name:	USGS Minnesota Water Science Center		
Monloc Identifier:	USGS-445743093143421		
Monloc name:	029N24W36BBA04		
Monloc type:	Well		
Monloc desc:	Not Reported		
Huc code:	07010206	Drainagearea value:	Not Reported
Drainagearea Units:	Not Reported	Contrib drainagearea:	Not Reported
Contrib drainagearea units:	Not Reported	Latitude:	44.96191
Longitude:	-93.2430019	Sourcemap scale:	24000
Horiz Acc measure:	1	Horiz Acc measure units:	seconds
Horiz Collection method:	Interpolated from map		
Horiz coord refsys:	NAD83	Vert measure val:	835.00
Vert measure units:	feet	Vertacc measure val:	5
Vert accmeasure units:	feet		
Vertcollection method:	Interpolated from topographic map		
Vert coord refsys:	NGVD29	Countrycode:	US
Aquifername:	Not Reported		
Formation type:	Not Reported		
Aquifer type:	Not Reported		
Construction date:	19650101	Welldepth:	52
Welldepth units:	ft	Wellholedepth:	Not Reported
Wellholedepth units:	Not Reported		

Ground-water levels, Number of Measurements: 0

**J52**  
**ENE**  
**1/2 - 1 Mile**  
**Lower**

**FED USGS      USGS40000589074**

Org. Identifier:	USGS-MN		
Formal name:	USGS Minnesota Water Science Center		
Monloc Identifier:	USGS-445743093143422		
Monloc name:	029N24W36BBA44		
Monloc type:	Well		
Monloc desc:	Not Reported		
Huc code:	07010206	Drainagearea value:	Not Reported
Drainagearea Units:	Not Reported	Contrib drainagearea:	Not Reported
Contrib drainagearea units:	Not Reported	Latitude:	44.96191
Longitude:	-93.2430019	Sourcemap scale:	24000
Horiz Acc measure:	1	Horiz Acc measure units:	seconds
Horiz Collection method:	Interpolated from map		
Horiz coord refsys:	NAD83	Vert measure val:	842.00
Vert measure units:	feet	Vertacc measure val:	5
Vert accmeasure units:	feet		
Vertcollection method:	Interpolated from topographic map		
Vert coord refsys:	NGVD29	Countrycode:	US
Aquifername:	Not Reported		
Formation type:	Not Reported		

## GEOCHECK® - PHYSICAL SETTING SOURCE MAP FINDINGS

Aquifer type:	Not Reported	Welldepth:	59
Construction date:	19650101	Wellholedepth:	Not Reported
Welldepth units:	ft		
Wellholedepth units:	Not Reported		

Ground-water levels, Number of Measurements: 0

**J53**  
**ENE**  
**1/2 - 1 Mile**  
**Lower**

**FED USGS      USGS40000589067**

Org. Identifier:	USGS-MN		
Formal name:	USGS Minnesota Water Science Center		
Monloc Identifier:	USGS-445743093143415		
Monloc name:	029N24W36BBA13		
Monloc type:	Well		
Monloc desc:	Not Reported		
Huc code:	07010206	Drainagearea value:	Not Reported
Drainagearea Units:	Not Reported	Contrib drainagearea:	Not Reported
Contrib drainagearea units:	Not Reported	Latitude:	44.96191
Longitude:	-93.2430019	Sourcemap scale:	24000
Horiz Acc measure:	1	Horiz Acc measure units:	seconds
Horiz Collection method:	Interpolated from map		
Horiz coord refsys:	NAD83	Vert measure val:	831.00
Vert measure units:	feet	Vertacc measure val:	5
Vert accmeasure units:	feet		
Vertcollection method:	Interpolated from topographic map		
Vert coord refsys:	NGVD29	Countrycode:	US
Aquifername:	Not Reported		
Formation type:	Not Reported		
Aquifer type:	Not Reported		
Construction date:	19650101	Welldepth:	50
Welldepth units:	ft	Wellholedepth:	Not Reported
Wellholedepth units:	Not Reported		

Ground-water levels, Number of Measurements: 0

**J54**  
**ENE**  
**1/2 - 1 Mile**  
**Lower**

**FED USGS      USGS40000589072**

Org. Identifier:	USGS-MN		
Formal name:	USGS Minnesota Water Science Center		
Monloc Identifier:	USGS-445743093143420		
Monloc name:	29 N24W36BBA34		
Monloc type:	Well		
Monloc desc:	Not Reported		
Huc code:	07010206	Drainagearea value:	Not Reported
Drainagearea Units:	Not Reported	Contrib drainagearea:	Not Reported
Contrib drainagearea units:	Not Reported	Latitude:	44.96191
Longitude:	-93.2430019	Sourcemap scale:	24000
Horiz Acc measure:	1	Horiz Acc measure units:	seconds
Horiz Collection method:	Interpolated from map		
Horiz coord refsys:	NAD83	Vert measure val:	845.00
Vert measure units:	feet	Vertacc measure val:	5
Vert accmeasure units:	feet		
Vertcollection method:	Interpolated from topographic map		
Vert coord refsys:	NGVD29	Countrycode:	US
Aquifername:	Not Reported		
Formation type:	Not Reported		

## GEOCHECK® - PHYSICAL SETTING SOURCE MAP FINDINGS

Aquifer type:	Not Reported	Welldepth:	73
Construction date:	19650101	Wellholedepth:	Not Reported
Welldepth units:	ft		
Wellholedepth units:	Not Reported		

Ground-water levels, Number of Measurements: 0

**J55**  
**ENE**  
**1/2 - 1 Mile**  
**Lower**

**FED USGS      USGS40000589083**

Org. Identifier:	USGS-MN		
Formal name:	USGS Minnesota Water Science Center		
Monloc Identifier:	USGS-445743093143431		
Monloc name:	029N24W36BBA06		
Monloc type:	Well		
Monloc desc:	Not Reported		
Huc code:	07010206	Drainagearea value:	Not Reported
Drainagearea Units:	Not Reported	Contrib drainagearea:	Not Reported
Contrib drainagearea units:	Not Reported	Latitude:	44.96191
Longitude:	-93.2430019	Sourcemap scale:	24000
Horiz Acc measure:	1	Horiz Acc measure units:	seconds
Horiz Collection method:	Interpolated from map		
Horiz coord refsys:	NAD83	Vert measure val:	832.00
Vert measure units:	feet	Vertacc measure val:	5
Vert accmeasure units:	feet		
Vertcollection method:	Interpolated from topographic map		
Vert coord refsys:	NGVD29	Countrycode:	US
Aquifername:	Not Reported		
Formation type:	Not Reported		
Aquifer type:	Not Reported		
Construction date:	19650101	Welldepth:	48
Welldepth units:	ft	Wellholedepth:	Not Reported
Wellholedepth units:	Not Reported		

Ground-water levels, Number of Measurements: 0

**J56**  
**ENE**  
**1/2 - 1 Mile**  
**Lower**

**FED USGS      USGS40000589095**

Org. Identifier:	USGS-MN		
Formal name:	USGS Minnesota Water Science Center		
Monloc Identifier:	USGS-445743093143443		
Monloc name:	29 N24W36BBA29-2		
Monloc type:	Well		
Monloc desc:	Not Reported		
Huc code:	07010206	Drainagearea value:	Not Reported
Drainagearea Units:	Not Reported	Contrib drainagearea:	Not Reported
Contrib drainagearea units:	Not Reported	Latitude:	44.96191
Longitude:	-93.2430019	Sourcemap scale:	24000
Horiz Acc measure:	1	Horiz Acc measure units:	seconds
Horiz Collection method:	Interpolated from map		
Horiz coord refsys:	NAD83	Vert measure val:	843.00
Vert measure units:	feet	Vertacc measure val:	5
Vert accmeasure units:	feet		
Vertcollection method:	Interpolated from topographic map		
Vert coord refsys:	NGVD29	Countrycode:	US
Aquifername:	Not Reported		
Formation type:	Not Reported		

## GEOCHECK® - PHYSICAL SETTING SOURCE MAP FINDINGS

Aquifer type:	Not Reported	Welldepth:	58.6
Construction date:	19650101	Wellholedepth:	Not Reported
Welldepth units:	ft		
Wellholedepth units:	Not Reported		

Ground-water levels, Number of Measurements: 0

**J57**  
**ENE**  
**1/2 - 1 Mile**  
**Lower**

**FED USGS      USGS40000589099**

Org. Identifier:	USGS-MN		
Formal name:	USGS Minnesota Water Science Center		
Monloc Identifier:	USGS-445743093143447		
Monloc name:	029N24W36BBA49		
Monloc type:	Well		
Monloc desc:	Not Reported		
Huc code:	07010206	Drainagearea value:	Not Reported
Drainagearea Units:	Not Reported	Contrib drainagearea:	Not Reported
Contrib drainagearea units:	Not Reported	Latitude:	44.96191
Longitude:	-93.2430019	Sourcemap scale:	24000
Horiz Acc measure:	1	Horiz Acc measure units:	seconds
Horiz Collection method:	Interpolated from map		
Horiz coord refsys:	NAD83	Vert measure val:	846.00
Vert measure units:	feet	Vertacc measure val:	5
Vert accmeasure units:	feet		
Vertcollection method:	Interpolated from topographic map		
Vert coord refsys:	NGVD29	Countrycode:	US
Aquifername:	Not Reported		
Formation type:	Not Reported		
Aquifer type:	Not Reported		
Construction date:	19650101	Welldepth:	67.5
Welldepth units:	ft	Wellholedepth:	Not Reported
Wellholedepth units:	Not Reported		

Ground-water levels, Number of Measurements: 0

**J58**  
**ENE**  
**1/2 - 1 Mile**  
**Lower**

**FED USGS      USGS40000589092**

Org. Identifier:	USGS-MN		
Formal name:	USGS Minnesota Water Science Center		
Monloc Identifier:	USGS-445743093143440		
Monloc name:	029N24W36BBA08		
Monloc type:	Well		
Monloc desc:	Not Reported		
Huc code:	07010206	Drainagearea value:	Not Reported
Drainagearea Units:	Not Reported	Contrib drainagearea:	Not Reported
Contrib drainagearea units:	Not Reported	Latitude:	44.96191
Longitude:	-93.2430019	Sourcemap scale:	24000
Horiz Acc measure:	1	Horiz Acc measure units:	seconds
Horiz Collection method:	Interpolated from map		
Horiz coord refsys:	NAD83	Vert measure val:	833.00
Vert measure units:	feet	Vertacc measure val:	5
Vert accmeasure units:	feet		
Vertcollection method:	Interpolated from topographic map		
Vert coord refsys:	NGVD29	Countrycode:	US
Aquifername:	Not Reported		
Formation type:	Not Reported		

## GEOCHECK® - PHYSICAL SETTING SOURCE MAP FINDINGS

Aquifer type:	Not Reported	Welldepth:	49
Construction date:	19650101	Wellholedepth:	Not Reported
Welldepth units:	ft		
Wellholedepth units:	Not Reported		

Ground-water levels, Number of Measurements: 0

**J59**  
**ENE**  
**1/2 - 1 Mile**  
**Lower**

**FED USGS      USGS40000589093**

Org. Identifier:	USGS-MN		
Formal name:	USGS Minnesota Water Science Center		
Monloc Identifier:	USGS-445743093143441		
Monloc name:	029N24W36BBA38		
Monloc type:	Well		
Monloc desc:	Not Reported		
Huc code:	07010206	Drainagearea value:	Not Reported
Drainagearea Units:	Not Reported	Contrib drainagearea:	Not Reported
Contrib drainagearea units:	Not Reported	Latitude:	44.96191
Longitude:	-93.2430019	Sourcemap scale:	24000
Horiz Acc measure:	1	Horiz Acc measure units:	seconds
Horiz Collection method:	Interpolated from map		
Horiz coord refsys:	NAD83	Vert measure val:	842.00
Vert measure units:	feet	Vertacc measure val:	5
Vert accmeasure units:	feet		
Vertcollection method:	Interpolated from topographic map		
Vert coord refsys:	NGVD29	Countrycode:	US
Aquifername:	Not Reported		
Formation type:	Not Reported		
Aquifer type:	Not Reported		
Construction date:	19650101	Welldepth:	63
Welldepth units:	ft	Wellholedepth:	Not Reported
Wellholedepth units:	Not Reported		

Ground-water levels, Number of Measurements: 0

**J60**  
**ENE**  
**1/2 - 1 Mile**  
**Lower**

**FED USGS      USGS40000589096**

Org. Identifier:	USGS-MN		
Formal name:	USGS Minnesota Water Science Center		
Monloc Identifier:	USGS-445743093143444		
Monloc name:	029N24W36BBA19		
Monloc type:	Well		
Monloc desc:	Not Reported		
Huc code:	07010206	Drainagearea value:	Not Reported
Drainagearea Units:	Not Reported	Contrib drainagearea:	Not Reported
Contrib drainagearea units:	Not Reported	Latitude:	44.96191
Longitude:	-93.2430019	Sourcemap scale:	24000
Horiz Acc measure:	1	Horiz Acc measure units:	seconds
Horiz Collection method:	Interpolated from map		
Horiz coord refsys:	NAD83	Vert measure val:	843.00
Vert measure units:	feet	Vertacc measure val:	5
Vert accmeasure units:	feet		
Vertcollection method:	Interpolated from topographic map		
Vert coord refsys:	NGVD29	Countrycode:	US
Aquifername:	Not Reported		
Formation type:	Not Reported		

## GEOCHECK® - PHYSICAL SETTING SOURCE MAP FINDINGS

Aquifer type:	Not Reported	Welldepth:	60
Construction date:	Not Reported	Wellholedepth:	Not Reported
Welldepth units:	ft		
Wellholedepth units:	Not Reported		

Ground-water levels, Number of Measurements: 0

**J61**  
**ENE**  
**1/2 - 1 Mile**  
**Lower**

**FED USGS      USGS40000589094**

Org. Identifier:	USGS-MN		
Formal name:	USGS Minnesota Water Science Center		
Monloc Identifier:	USGS-445743093143442		
Monloc name:	029N24W36BBA48		
Monloc type:	Well		
Monloc desc:	Not Reported		
Huc code:	07010206	Drainagearea value:	Not Reported
Drainagearea Units:	Not Reported	Contrib drainagearea:	Not Reported
Contrib drainagearea units:	Not Reported	Latitude:	44.96191
Longitude:	-93.2430019	Sourcemap scale:	24000
Horiz Acc measure:	1	Horiz Acc measure units:	seconds
Horiz Collection method:	Interpolated from map		
Horiz coord refsys:	NAD83	Vert measure val:	847.00
Vert measure units:	feet	Vertacc measure val:	5
Vert accmeasure units:	feet		
Vertcollection method:	Interpolated from topographic map		
Vert coord refsys:	NGVD29	Countrycode:	US
Aquifername:	Not Reported		
Formation type:	Not Reported		
Aquifer type:	Not Reported		
Construction date:	19650101	Welldepth:	81.5
Welldepth units:	ft	Wellholedepth:	Not Reported
Wellholedepth units:	Not Reported		

Ground-water levels, Number of Measurements: 0

**J62**  
**ENE**  
**1/2 - 1 Mile**  
**Lower**

**FED USGS      USGS40000589098**

Org. Identifier:	USGS-MN		
Formal name:	USGS Minnesota Water Science Center		
Monloc Identifier:	USGS-445743093143446		
Monloc name:	029N24W36BBA39		
Monloc type:	Well		
Monloc desc:	Not Reported		
Huc code:	07010206	Drainagearea value:	Not Reported
Drainagearea Units:	Not Reported	Contrib drainagearea:	Not Reported
Contrib drainagearea units:	Not Reported	Latitude:	44.96191
Longitude:	-93.2430019	Sourcemap scale:	24000
Horiz Acc measure:	1	Horiz Acc measure units:	seconds
Horiz Collection method:	Interpolated from map		
Horiz coord refsys:	NAD83	Vert measure val:	843.00
Vert measure units:	feet	Vertacc measure val:	5
Vert accmeasure units:	feet		
Vertcollection method:	Interpolated from topographic map		
Vert coord refsys:	NGVD29	Countrycode:	US
Aquifername:	Not Reported		
Formation type:	Not Reported		

## GEOCHECK® - PHYSICAL SETTING SOURCE MAP FINDINGS

Aquifer type:	Not Reported	Welldepth:	63
Construction date:	19650101	Wellholedepth:	Not Reported
Welldepth units:	ft		
Wellholedepth units:	Not Reported		

Ground-water levels, Number of Measurements: 0

**J63**  
**ENE**  
**1/2 - 1 Mile**  
**Lower**

**FED USGS      USGS40000589097**

Org. Identifier:	USGS-MN		
Formal name:	USGS Minnesota Water Science Center		
Monloc Identifier:	USGS-445743093143445		
Monloc name:	029N24W36BBA09		
Monloc type:	Well		
Monloc desc:	Not Reported		
Huc code:	07010206	Drainagearea value:	Not Reported
Drainagearea Units:	Not Reported	Contrib drainagearea:	Not Reported
Contrib drainagearea units:	Not Reported	Latitude:	44.96191
Longitude:	-93.2430019	Sourcemap scale:	24000
Horiz Acc measure:	1	Horiz Acc measure units:	seconds
Horiz Collection method:	Interpolated from map		
Horiz coord refsys:	NAD83	Vert measure val:	833.00
Vert measure units:	feet	Vertacc measure val:	5
Vert accmeasure units:	feet		
Vertcollection method:	Interpolated from topographic map		
Vert coord refsys:	NGVD29	Countrycode:	US
Aquifername:	Not Reported		
Formation type:	Not Reported		
Aquifer type:	Not Reported		
Construction date:	19650909	Welldepth:	47
Welldepth units:	ft	Wellholedepth:	Not Reported
Wellholedepth units:	Not Reported		

Ground-water levels, Number of Measurements: 0

**J64**  
**ENE**  
**1/2 - 1 Mile**  
**Lower**

**FED USGS      USGS40000589086**

Org. Identifier:	USGS-MN		
Formal name:	USGS Minnesota Water Science Center		
Monloc Identifier:	USGS-445743093143434		
Monloc name:	029N24W36BBA17		
Monloc type:	Well		
Monloc desc:	Not Reported		
Huc code:	07010206	Drainagearea value:	Not Reported
Drainagearea Units:	Not Reported	Contrib drainagearea:	Not Reported
Contrib drainagearea units:	Not Reported	Latitude:	44.96191
Longitude:	-93.2430019	Sourcemap scale:	24000
Horiz Acc measure:	1	Horiz Acc measure units:	seconds
Horiz Collection method:	Interpolated from map		
Horiz coord refsys:	NAD83	Vert measure val:	830.00
Vert measure units:	feet	Vertacc measure val:	5
Vert accmeasure units:	feet		
Vertcollection method:	Interpolated from topographic map		
Vert coord refsys:	NGVD29	Countrycode:	US
Aquifername:	Not Reported		
Formation type:	Not Reported		



## GEOCHECK® - PHYSICAL SETTING SOURCE MAP FINDINGS

Aquifer type:	Not Reported	Welldepth:	45
Construction date:	Not Reported	Wellholedepth:	Not Reported
Welldepth units:	ft		
Wellholedepth units:	Not Reported		

Ground-water levels, Number of Measurements: 0

**J65**  
**ENE**  
**1/2 - 1 Mile**  
**Lower**

**FED USGS      USGS40000589087**

Org. Identifier:	USGS-MN		
Formal name:	USGS Minnesota Water Science Center		
Monloc Identifier:	USGS-445743093143435		
Monloc name:	029N24W36BBA07		
Monloc type:	Well		
Monloc desc:	Not Reported		
Huc code:	07010206	Drainagearea value:	Not Reported
Drainagearea Units:	Not Reported	Contrib drainagearea:	Not Reported
Contrib drainagearea units:	Not Reported	Latitude:	44.96191
Longitude:	-93.2430019	Sourcemap scale:	24000
Horiz Acc measure:	1	Horiz Acc measure units:	seconds
Horiz Collection method:	Interpolated from map		
Horiz coord refsys:	NAD83	Vert measure val:	830.00
Vert measure units:	feet	Vertacc measure val:	5
Vert accmeasure units:	feet		
Vertcollection method:	Interpolated from topographic map		
Vert coord refsys:	NGVD29	Countrycode:	US
Aquifername:	Not Reported		
Formation type:	Not Reported		
Aquifer type:	Not Reported		
Construction date:	19650101	Welldepth:	52.5
Welldepth units:	ft	Wellholedepth:	Not Reported
Wellholedepth units:	Not Reported		

Ground-water levels, Number of Measurements: 0

**J66**  
**ENE**  
**1/2 - 1 Mile**  
**Lower**

**FED USGS      USGS40000589084**

Org. Identifier:	USGS-MN		
Formal name:	USGS Minnesota Water Science Center		
Monloc Identifier:	USGS-445743093143432		
Monloc name:	029N24W36BBA46		
Monloc type:	Well		
Monloc desc:	Not Reported		
Huc code:	07010206	Drainagearea value:	Not Reported
Drainagearea Units:	Not Reported	Contrib drainagearea:	Not Reported
Contrib drainagearea units:	Not Reported	Latitude:	44.96191
Longitude:	-93.2430019	Sourcemap scale:	24000
Horiz Acc measure:	1	Horiz Acc measure units:	seconds
Horiz Collection method:	Interpolated from map		
Horiz coord refsys:	NAD83	Vert measure val:	845.00
Vert measure units:	feet	Vertacc measure val:	5
Vert accmeasure units:	feet		
Vertcollection method:	Interpolated from topographic map		
Vert coord refsys:	NGVD29	Countrycode:	US
Aquifername:	Not Reported		
Formation type:	Not Reported		

## GEOCHECK® - PHYSICAL SETTING SOURCE MAP FINDINGS

Aquifer type:	Not Reported	Welldepth:	65
Construction date:	19650101	Wellholedepth:	Not Reported
Welldepth units:	ft		
Wellholedepth units:	Not Reported		

Ground-water levels, Number of Measurements: 0

**J67**  
**ENE**  
**1/2 - 1 Mile**  
**Lower**

**FED USGS      USGS40000589085**

Org. Identifier:	USGS-MN		
Formal name:	USGS Minnesota Water Science Center		
Monloc Identifier:	USGS-445743093143433		
Monloc name:	029N24W36BBA27-2		
Monloc type:	Well		
Monloc desc:	Not Reported		
Huc code:	07010206	Drainagearea value:	Not Reported
Drainagearea Units:	Not Reported	Contrib drainagearea:	Not Reported
Contrib drainagearea units:	Not Reported	Latitude:	44.96191
Longitude:	-93.2430019	Sourcemap scale:	24000
Horiz Acc measure:	1	Horiz Acc measure units:	seconds
Horiz Collection method:	Interpolated from map		
Horiz coord refsys:	NAD83	Vert measure val:	843.00
Vert measure units:	feet	Vertacc measure val:	5
Vert accmeasure units:	feet		
Vertcollection method:	Interpolated from topographic map		
Vert coord refsys:	NGVD29	Countrycode:	US
Aquifername:	Not Reported		
Formation type:	Not Reported		
Aquifer type:	Not Reported		
Construction date:	Not Reported	Welldepth:	60
Welldepth units:	ft	Wellholedepth:	Not Reported
Wellholedepth units:	Not Reported		

Ground-water levels, Number of Measurements: 0

**J68**  
**ENE**  
**1/2 - 1 Mile**  
**Lower**

**FED USGS      USGS40000589090**

Org. Identifier:	USGS-MN		
Formal name:	USGS Minnesota Water Science Center		
Monloc Identifier:	USGS-445743093143438		
Monloc name:	029N24W36BBA28-2		
Monloc type:	Well		
Monloc desc:	Not Reported		
Huc code:	07010206	Drainagearea value:	Not Reported
Drainagearea Units:	Not Reported	Contrib drainagearea:	Not Reported
Contrib drainagearea units:	Not Reported	Latitude:	44.96191
Longitude:	-93.2430019	Sourcemap scale:	24000
Horiz Acc measure:	1	Horiz Acc measure units:	seconds
Horiz Collection method:	Interpolated from map		
Horiz coord refsys:	NAD83	Vert measure val:	839.00
Vert measure units:	feet	Vertacc measure val:	5
Vert accmeasure units:	feet		
Vertcollection method:	Interpolated from topographic map		
Vert coord refsys:	NGVD29	Countrycode:	US
Aquifername:	Not Reported		
Formation type:	Not Reported		

## GEOCHECK® - PHYSICAL SETTING SOURCE MAP FINDINGS

Aquifer type:	Not Reported	Welldepth:	75
Construction date:	19650101	Wellholedepth:	Not Reported
Welldepth units:	ft		
Wellholedepth units:	Not Reported		

Ground-water levels, Number of Measurements: 0

**J69**  
**ENE**  
**1/2 - 1 Mile**  
**Lower**

**FED USGS      USGS40000589091**

Org. Identifier:	USGS-MN		
Formal name:	USGS Minnesota Water Science Center		
Monloc Identifier:	USGS-445743093143439		
Monloc name:	029N24W36BBA18		
Monloc type:	Well		
Monloc desc:	Not Reported		
Huc code:	07010206	Drainagearea value:	Not Reported
Drainagearea Units:	Not Reported	Contrib drainagearea:	Not Reported
Contrib drainagearea units:	Not Reported	Latitude:	44.96191
Longitude:	-93.2430019	Sourcemap scale:	24000
Horiz Acc measure:	1	Horiz Acc measure units:	seconds
Horiz Collection method:	Interpolated from map		
Horiz coord refsys:	NAD83	Vert measure val:	843.00
Vert measure units:	feet	Vertacc measure val:	5
Vert accmeasure units:	feet		
Vertcollection method:	Interpolated from topographic map		
Vert coord refsys:	NGVD29	Countrycode:	US
Aquifername:	Not Reported		
Formation type:	Not Reported		
Aquifer type:	Not Reported		
Construction date:	19660101	Welldepth:	54
Welldepth units:	ft	Wellholedepth:	Not Reported
Wellholedepth units:	Not Reported		

Ground-water levels, Number of Measurements: 0

**J70**  
**ENE**  
**1/2 - 1 Mile**  
**Lower**

**FED USGS      USGS40000589088**

Org. Identifier:	USGS-MN		
Formal name:	USGS Minnesota Water Science Center		
Monloc Identifier:	USGS-445743093143436		
Monloc name:	029N24W36BBA37		
Monloc type:	Well		
Monloc desc:	Not Reported		
Huc code:	07010206	Drainagearea value:	Not Reported
Drainagearea Units:	Not Reported	Contrib drainagearea:	Not Reported
Contrib drainagearea units:	Not Reported	Latitude:	44.96191
Longitude:	-93.2430019	Sourcemap scale:	24000
Horiz Acc measure:	1	Horiz Acc measure units:	seconds
Horiz Collection method:	Interpolated from map		
Horiz coord refsys:	NAD83	Vert measure val:	842.00
Vert measure units:	feet	Vertacc measure val:	5
Vert accmeasure units:	feet		
Vertcollection method:	Interpolated from topographic map		
Vert coord refsys:	NGVD29	Countrycode:	US
Aquifername:	Not Reported		
Formation type:	Not Reported		

## GEOCHECK® - PHYSICAL SETTING SOURCE MAP FINDINGS

Aquifer type:	Not Reported	Welldepth:	63
Construction date:	19650101	Wellholeddepth:	Not Reported
Welldepth units:	ft		
Wellholeddepth units:	Not Reported		

Ground-water levels, Number of Measurements: 0

**J71**  
**ENE**  
**1/2 - 1 Mile**  
**Lower**

**FED USGS      USGS40000589089**

Org. Identifier:	USGS-MN		
Formal name:	USGS Minnesota Water Science Center		
Monloc Identifier:	USGS-445743093143437		
Monloc name:	029N24W36BBA47		
Monloc type:	Well		
Monloc desc:	Not Reported		
Huc code:	07010206	Drainagearea value:	Not Reported
Drainagearea Units:	Not Reported	Contrib drainagearea:	Not Reported
Contrib drainagearea units:	Not Reported	Latitude:	44.96191
Longitude:	-93.2430019	Sourcemap scale:	24000
Horiz Acc measure:	1	Horiz Acc measure units:	seconds
Horiz Collection method:	Interpolated from map		
Horiz coord refsys:	NAD83	Vert measure val:	848.00
Vert measure units:	feet	Vertacc measure val:	5
Vert accmeasure units:	feet		
Vertcollection method:	Interpolated from topographic map		
Vert coord refsys:	NGVD29	Countrycode:	US
Aquifername:	Not Reported		
Formation type:	Not Reported		
Aquifer type:	Not Reported		
Construction date:	19650101	Welldepth:	78
Welldepth units:	ft	Wellholeddepth:	Not Reported
Wellholeddepth units:	Not Reported		

Ground-water levels, Number of Measurements: 0

**J72**  
**ENE**  
**1/2 - 1 Mile**  
**Lower**

**FED USGS      USGS40000589056**

Org. Identifier:	USGS-MN		
Formal name:	USGS Minnesota Water Science Center		
Monloc Identifier:	USGS-445743093143404		
Monloc name:	029N24W36BBA24-1		
Monloc type:	Well		
Monloc desc:	Not Reported		
Huc code:	07010206	Drainagearea value:	Not Reported
Drainagearea Units:	Not Reported	Contrib drainagearea:	Not Reported
Contrib drainagearea units:	Not Reported	Latitude:	44.96191
Longitude:	-93.2430019	Sourcemap scale:	24000
Horiz Acc measure:	1	Horiz Acc measure units:	seconds
Horiz Collection method:	Interpolated from map		
Horiz coord refsys:	NAD83	Vert measure val:	832.00
Vert measure units:	feet	Vertacc measure val:	5
Vert accmeasure units:	feet		
Vertcollection method:	Interpolated from topographic map		
Vert coord refsys:	NGVD29	Countrycode:	US
Aquifername:	Not Reported		
Formation type:	Not Reported		

## GEOCHECK® - PHYSICAL SETTING SOURCE MAP FINDINGS

Aquifer type:	Not Reported	Welldepth:	58.5
Construction date:	19650101	Wellholedepth:	Not Reported
Welldepth units:	ft		
Wellholedepth units:	Not Reported		

Ground-water levels, Number of Measurements: 0

**J73**  
**ENE**  
**1/2 - 1 Mile**  
**Lower**

**FED USGS      USGS40000589057**

Org. Identifier:	USGS-MN		
Formal name:	USGS Minnesota Water Science Center		
Monloc Identifier:	USGS-445743093143405		
Monloc name:	029N24W36BBA25-1		
Monloc type:	Well		
Monloc desc:	Not Reported		
Huc code:	07010206	Drainagearea value:	Not Reported
Drainagearea Units:	Not Reported	Contrib drainagearea:	Not Reported
Contrib drainagearea units:	Not Reported	Latitude:	44.96191
Longitude:	-93.2430019	Sourcemap scale:	24000
Horiz Acc measure:	1	Horiz Acc measure units:	seconds
Horiz Collection method:	Interpolated from map		
Horiz coord refsys:	NAD83	Vert measure val:	835.00
Vert measure units:	feet	Vertacc measure val:	5
Vert accmeasure units:	feet		
Vertcollection method:	Interpolated from topographic map		
Vert coord refsys:	NGVD29	Countrycode:	US
Aquifername:	Not Reported		
Formation type:	Not Reported		
Aquifer type:	Not Reported		
Construction date:	19650101	Welldepth:	78.3
Welldepth units:	ft	Wellholedepth:	Not Reported
Wellholedepth units:	Not Reported		

Ground-water levels, Number of Measurements: 0

**J74**  
**ENE**  
**1/2 - 1 Mile**  
**Lower**

**FED USGS      USGS40000589058**

Org. Identifier:	USGS-MN		
Formal name:	USGS Minnesota Water Science Center		
Monloc Identifier:	USGS-445743093143406		
Monloc name:	029N24W36B26-1		
Monloc type:	Well		
Monloc desc:	Not Reported		
Huc code:	07010206	Drainagearea value:	Not Reported
Drainagearea Units:	Not Reported	Contrib drainagearea:	Not Reported
Contrib drainagearea units:	Not Reported	Latitude:	44.96191
Longitude:	-93.2430019	Sourcemap scale:	24000
Horiz Acc measure:	1	Horiz Acc measure units:	seconds
Horiz Collection method:	Interpolated from map		
Horiz coord refsys:	NAD83	Vert measure val:	835.00
Vert measure units:	feet	Vertacc measure val:	5
Vert accmeasure units:	feet		
Vertcollection method:	Interpolated from topographic map		
Vert coord refsys:	NGVD29	Countrycode:	US
Aquifername:	Not Reported		
Formation type:	Not Reported		

## GEOCHECK® - PHYSICAL SETTING SOURCE MAP FINDINGS

Aquifer type:	Not Reported	Welldepth:	62.4
Construction date:	19650514	Wellholeddepth:	Not Reported
Welldepth units:	ft		
Wellholeddepth units:	Not Reported		

Ground-water levels, Number of Measurements: 0

**J75**  
**ENE**  
**1/2 - 1 Mile**  
**Lower**

**FED USGS      USGS40000589055**

Org. Identifier:	USGS-MN		
Formal name:	USGS Minnesota Water Science Center		
Monloc Identifier:	USGS-445743093143403		
Monloc name:	029N24W36BBA23-1		
Monloc type:	Well		
Monloc desc:	Not Reported		
Huc code:	07010206	Drainagearea value:	Not Reported
Drainagearea Units:	Not Reported	Contrib drainagearea:	Not Reported
Contrib drainagearea units:	Not Reported	Latitude:	44.96191
Longitude:	-93.2430019	Sourcemap scale:	24000
Horiz Acc measure:	1	Horiz Acc measure units:	seconds
Horiz Collection method:	Interpolated from map		
Horiz coord refsys:	NAD83	Vert measure val:	830.00
Vert measure units:	feet	Vertacc measure val:	5
Vert accmeasure units:	feet		
Vertcollection method:	Interpolated from topographic map		
Vert coord refsys:	NGVD29	Countrycode:	US
Aquifername:	Not Reported		
Formation type:	Not Reported		
Aquifer type:	Not Reported		
Construction date:	19650101	Welldepth:	57
Welldepth units:	ft	Wellholeddepth:	Not Reported
Wellholeddepth units:	Not Reported		

Ground-water levels, Number of Measurements: 0

**J76**  
**ENE**  
**1/2 - 1 Mile**  
**Lower**

**FED USGS      USGS40000589052**

Org. Identifier:	USGS-MN		
Formal name:	USGS Minnesota Water Science Center		
Monloc Identifier:	USGS-445743093143400		
Monloc name:	029N24W36BBA20		
Monloc type:	Well		
Monloc desc:	Not Reported		
Huc code:	07010206	Drainagearea value:	Not Reported
Drainagearea Units:	Not Reported	Contrib drainagearea:	Not Reported
Contrib drainagearea units:	Not Reported	Latitude:	44.96191
Longitude:	-93.2430019	Sourcemap scale:	24000
Horiz Acc measure:	1	Horiz Acc measure units:	seconds
Horiz Collection method:	Interpolated from map		
Horiz coord refsys:	NAD83	Vert measure val:	842.00
Vert measure units:	feet	Vertacc measure val:	5
Vert accmeasure units:	feet		
Vertcollection method:	Interpolated from topographic map		
Vert coord refsys:	NGVD29	Countrycode:	US
Aquifername:	Not Reported		
Formation type:	Not Reported		

## GEOCHECK® - PHYSICAL SETTING SOURCE MAP FINDINGS

Aquifer type:	Not Reported	Welldepth:	53.2
Construction date:	19660101	Wellholedepth:	Not Reported
Welldepth units:	ft		
Wellholedepth units:	Not Reported		

Ground-water levels, Number of Measurements: 0

**J77**  
**ENE**  
**1/2 - 1 Mile**  
**Lower**

**FED USGS      USGS40000589053**

Org. Identifier:	USGS-MN		
Formal name:	USGS Minnesota Water Science Center		
Monloc Identifier:	USGS-445743093143401		
Monloc name:	029N24W36B21		
Monloc type:	Well		
Monloc desc:	Not Reported		
Huc code:	07010206	Drainagearea value:	Not Reported
Drainagearea Units:	Not Reported	Contrib drainagearea:	Not Reported
Contrib drainagearea units:	Not Reported	Latitude:	44.96191
Longitude:	-93.2430019	Sourcemap scale:	24000
Horiz Acc measure:	1	Horiz Acc measure units:	seconds
Horiz Collection method:	Interpolated from map		
Horiz coord refsys:	NAD83	Vert measure val:	831.00
Vert measure units:	feet	Vertacc measure val:	5
Vert accmeasure units:	feet		
Vertcollection method:	Interpolated from topographic map		
Vert coord refsys:	NGVD29	Countrycode:	US
Aquifername:	Not Reported		
Formation type:	Not Reported		
Aquifer type:	Not Reported		
Construction date:	19650428	Welldepth:	53
Welldepth units:	ft	Wellholedepth:	Not Reported
Wellholedepth units:	Not Reported		

Ground-water levels, Number of Measurements: 0

**J78**  
**ENE**  
**1/2 - 1 Mile**  
**Lower**

**FED USGS      USGS40000589054**

Org. Identifier:	USGS-MN		
Formal name:	USGS Minnesota Water Science Center		
Monloc Identifier:	USGS-445743093143402		
Monloc name:	029N24W36BBA22		
Monloc type:	Well		
Monloc desc:	Not Reported		
Huc code:	07010206	Drainagearea value:	Not Reported
Drainagearea Units:	Not Reported	Contrib drainagearea:	Not Reported
Contrib drainagearea units:	Not Reported	Latitude:	44.96191
Longitude:	-93.2430019	Sourcemap scale:	24000
Horiz Acc measure:	1	Horiz Acc measure units:	seconds
Horiz Collection method:	Interpolated from map		
Horiz coord refsys:	NAD83	Vert measure val:	832.00
Vert measure units:	feet	Vertacc measure val:	5
Vert accmeasure units:	feet		
Vertcollection method:	Interpolated from topographic map		
Vert coord refsys:	NGVD29	Countrycode:	US
Aquifername:	Not Reported		
Formation type:	Not Reported		

## GEOCHECK® - PHYSICAL SETTING SOURCE MAP FINDINGS

Aquifer type:	Not Reported	Welldepth:	48
Construction date:	19650101	Wellholedepth:	Not Reported
Welldepth units:	ft		
Wellholedepth units:	Not Reported		

Ground-water levels, Number of Measurements: 0

**J79**  
**ENE**  
**1/2 - 1 Mile**  
**Lower**

**FED USGS      USGS40000589059**

Org. Identifier:	USGS-MN		
Formal name:	USGS Minnesota Water Science Center		
Monloc Identifier:	USGS-445743093143407		
Monloc name:	029N24W36BBA27-1		
Monloc type:	Well		
Monloc desc:	Not Reported		
Huc code:	07010206	Drainagearea value:	Not Reported
Drainagearea Units:	Not Reported	Contrib drainagearea:	Not Reported
Contrib drainagearea units:	Not Reported	Latitude:	44.96191
Longitude:	-93.2430019	Sourcemap scale:	24000
Horiz Acc measure:	1	Horiz Acc measure units:	seconds
Horiz Collection method:	Interpolated from map		
Horiz coord refsys:	NAD83	Vert measure val:	843.00
Vert measure units:	feet	Vertacc measure val:	5
Vert accmeasure units:	feet		
Vertcollection method:	Interpolated from topographic map		
Vert coord refsys:	NGVD29	Countrycode:	US
Aquifername:	Not Reported		
Formation type:	Not Reported		
Aquifer type:	Not Reported		
Construction date:	Not Reported	Welldepth:	60
Welldepth units:	ft	Wellholedepth:	Not Reported
Wellholedepth units:	Not Reported		

Ground-water levels, Number of Measurements: 0

**J80**  
**ENE**  
**1/2 - 1 Mile**  
**Lower**

**FED USGS      USGS40000589064**

Org. Identifier:	USGS-MN		
Formal name:	USGS Minnesota Water Science Center		
Monloc Identifier:	USGS-445743093143412		
Monloc name:	029N24W36BBA42		
Monloc type:	Well		
Monloc desc:	Not Reported		
Huc code:	07010206	Drainagearea value:	Not Reported
Drainagearea Units:	Not Reported	Contrib drainagearea:	Not Reported
Contrib drainagearea units:	Not Reported	Latitude:	44.96191
Longitude:	-93.2430019	Sourcemap scale:	24000
Horiz Acc measure:	1	Horiz Acc measure units:	seconds
Horiz Collection method:	Interpolated from map		
Horiz coord refsys:	NAD83	Vert measure val:	843.00
Vert measure units:	feet	Vertacc measure val:	5
Vert accmeasure units:	feet		
Vertcollection method:	Interpolated from topographic map		
Vert coord refsys:	NGVD29	Countrycode:	US
Aquifername:	Not Reported		
Formation type:	Not Reported		



## GEOCHECK® - PHYSICAL SETTING SOURCE MAP FINDINGS

Aquifer type:	Not Reported	Welldepth:	58.9
Construction date:	19650101	Wellholedepth:	Not Reported
Welldepth units:	ft		
Wellholedepth units:	Not Reported		

Ground-water levels, Number of Measurements: 0

**J81**  
**ENE**  
**1/2 - 1 Mile**  
**Lower**

**FED USGS      USGS40000589065**

Org. Identifier:	USGS-MN		
Formal name:	USGS Minnesota Water Science Center		
Monloc Identifier:	USGS-445743093143413		
Monloc name:	029N24W36BBA03		
Monloc type:	Well		
Monloc desc:	Not Reported		
Huc code:	07010206	Drainagearea value:	Not Reported
Drainagearea Units:	Not Reported	Contrib drainagearea:	Not Reported
Contrib drainagearea units:	Not Reported	Latitude:	44.96191
Longitude:	-93.2430019	Sourcemap scale:	24000
Horiz Acc measure:	1	Horiz Acc measure units:	seconds
Horiz Collection method:	Interpolated from map		
Horiz coord refsys:	NAD83	Vert measure val:	829.00
Vert measure units:	feet	Vertacc measure val:	5
Vert accmeasure units:	feet		
Vertcollection method:	Interpolated from topographic map		
Vert coord refsys:	NGVD29	Countrycode:	US
Aquifername:	Not Reported		
Formation type:	Not Reported		
Aquifer type:	Not Reported		
Construction date:	19650101	Welldepth:	51.5
Welldepth units:	ft	Wellholedepth:	Not Reported
Wellholedepth units:	Not Reported		

Ground-water levels, Number of Measurements: 0

**J82**  
**ENE**  
**1/2 - 1 Mile**  
**Lower**

**FED USGS      USGS40000589066**

Org. Identifier:	USGS-MN		
Formal name:	USGS Minnesota Water Science Center		
Monloc Identifier:	USGS-445743093143414		
Monloc name:	029N24W36BBA23-2		
Monloc type:	Well		
Monloc desc:	Not Reported		
Huc code:	07010206	Drainagearea value:	Not Reported
Drainagearea Units:	Not Reported	Contrib drainagearea:	Not Reported
Contrib drainagearea units:	Not Reported	Latitude:	44.96191
Longitude:	-93.2430019	Sourcemap scale:	24000
Horiz Acc measure:	1	Horiz Acc measure units:	seconds
Horiz Collection method:	Interpolated from map		
Horiz coord refsys:	NAD83	Vert measure val:	830.00
Vert measure units:	feet	Vertacc measure val:	5
Vert accmeasure units:	feet		
Vertcollection method:	Interpolated from topographic map		
Vert coord refsys:	NGVD29	Countrycode:	US
Aquifername:	Not Reported		
Formation type:	Not Reported		

## GEOCHECK® - PHYSICAL SETTING SOURCE MAP FINDINGS

Aquifer type:	Not Reported	Welldepth:	57
Construction date:	19650101	Wellholedepth:	Not Reported
Welldepth units:	ft		
Wellholedepth units:	Not Reported		

Ground-water levels, Number of Measurements: 0

**J83**  
**ENE**  
**1/2 - 1 Mile**  
**Lower**

**FED USGS      USGS40000589063**

Org. Identifier:	USGS-MN		
Formal name:	USGS Minnesota Water Science Center		
Monloc Identifier:	USGS-445743093143411		
Monloc name:	029N24W36BBA02		
Monloc type:	Well		
Monloc desc:	Not Reported		
Huc code:	07010206	Drainagearea value:	Not Reported
Drainagearea Units:	Not Reported	Contrib drainagearea:	Not Reported
Contrib drainagearea units:	Not Reported	Latitude:	44.96191
Longitude:	-93.2430019	Sourcemap scale:	24000
Horiz Acc measure:	1	Horiz Acc measure units:	seconds
Horiz Collection method:	Interpolated from map		
Horiz coord refsys:	NAD83	Vert measure val:	827.00
Vert measure units:	feet	Vertacc measure val:	5
Vert accmeasure units:	feet		
Vertcollection method:	Interpolated from topographic map		
Vert coord refsys:	NGVD29	Countrycode:	US
Aquifername:	Not Reported		
Formation type:	Not Reported		
Aquifer type:	Not Reported		
Construction date:	19650101	Welldepth:	47
Welldepth units:	ft	Wellholedepth:	Not Reported
Wellholedepth units:	Not Reported		

Ground-water levels, Number of Measurements: 0

**J84**  
**ENE**  
**1/2 - 1 Mile**  
**Lower**

**FED USGS      USGS40000589060**

Org. Identifier:	USGS-MN		
Formal name:	USGS Minnesota Water Science Center		
Monloc Identifier:	USGS-445743093143408		
Monloc name:	029N24W36BBA28-1		
Monloc type:	Well		
Monloc desc:	Not Reported		
Huc code:	07010206	Drainagearea value:	Not Reported
Drainagearea Units:	Not Reported	Contrib drainagearea:	Not Reported
Contrib drainagearea units:	Not Reported	Latitude:	44.96191
Longitude:	-93.2430019	Sourcemap scale:	24000
Horiz Acc measure:	1	Horiz Acc measure units:	seconds
Horiz Collection method:	Interpolated from map		
Horiz coord refsys:	NAD83	Vert measure val:	839.00
Vert measure units:	feet	Vertacc measure val:	5
Vert accmeasure units:	feet		
Vertcollection method:	Interpolated from topographic map		
Vert coord refsys:	NGVD29	Countrycode:	US
Aquifername:	Not Reported		
Formation type:	Not Reported		

## GEOCHECK® - PHYSICAL SETTING SOURCE MAP FINDINGS

Aquifer type:	Not Reported	Welldepth:	75
Construction date:	19650101	Wellholedepth:	Not Reported
Welldepth units:	ft		
Wellholedepth units:	Not Reported		

Ground-water levels, Number of Measurements: 0

**J85**  
**ENE**  
**1/2 - 1 Mile**  
**Lower**

**FED USGS      USGS40000589061**

Org. Identifier:	USGS-MN		
Formal name:	USGS Minnesota Water Science Center		
Monloc Identifier:	USGS-445743093143409		
Monloc name:	29 N24W36BBA29-1		
Monloc type:	Well		
Monloc desc:	Not Reported		
Huc code:	07010206	Drainagearea value:	Not Reported
Drainagearea Units:	Not Reported	Contrib drainagearea:	Not Reported
Contrib drainagearea units:	Not Reported	Latitude:	44.96191
Longitude:	-93.2430019	Sourcemap scale:	24000
Horiz Acc measure:	1	Horiz Acc measure units:	seconds
Horiz Collection method:	Interpolated from map		
Horiz coord refsys:	NAD83	Vert measure val:	843.00
Vert measure units:	feet	Vertacc measure val:	5
Vert accmeasure units:	feet		
Vertcollection method:	Interpolated from topographic map		
Vert coord refsys:	NGVD29	Countrycode:	US
Aquifername:	Not Reported		
Formation type:	Not Reported		
Aquifer type:	Not Reported		
Construction date:	19650101	Welldepth:	58.6
Welldepth units:	ft	Wellholedepth:	Not Reported
Wellholedepth units:	Not Reported		

Ground-water levels, Number of Measurements: 0

**J86**  
**ENE**  
**1/2 - 1 Mile**  
**Lower**

**FED USGS      USGS40000589062**

Org. Identifier:	USGS-MN		
Formal name:	USGS Minnesota Water Science Center		
Monloc Identifier:	USGS-445743093143410		
Monloc name:	029N24W36BBA12		
Monloc type:	Well		
Monloc desc:	Not Reported		
Huc code:	07010206	Drainagearea value:	Not Reported
Drainagearea Units:	Not Reported	Contrib drainagearea:	Not Reported
Contrib drainagearea units:	Not Reported	Latitude:	44.96191
Longitude:	-93.2430019	Sourcemap scale:	24000
Horiz Acc measure:	1	Horiz Acc measure units:	seconds
Horiz Collection method:	Interpolated from map		
Horiz coord refsys:	NAD83	Vert measure val:	831.00
Vert measure units:	feet	Vertacc measure val:	5
Vert accmeasure units:	feet		
Vertcollection method:	Interpolated from topographic map		
Vert coord refsys:	NGVD29	Countrycode:	US
Aquifername:	Not Reported		
Formation type:	Not Reported		

## GEOCHECK® - PHYSICAL SETTING SOURCE MAP FINDINGS

Aquifer type:	Not Reported	Welldepth:	57.5
Construction date:	19650101	Wellholeddepth:	Not Reported
Welldepth units:	ft		
Wellholeddepth units:	Not Reported		

Ground-water levels, Number of Measurements: 0

**K87**  
**North**  
**1/2 - 1 Mile**  
**Lower**

**MN WELLS    MN400000065227**

Relateid:	0000233552	County c:	Hennepin
Unique no:	00233552	Wellname:	PIONEER PLATING CO.
Township:	29	Range:	24
Range dir:	W	Section:	26
Subsection:	DBAACC	Mgsquad c:	Minneapolis South
Elevation:	840		
Elev mc:	7.5 minute topographic map (+/- 5 feet)		
Status c:	Active		
Use c:	Industrial	Loc mc:	Other, note in remarks
Loc src:	Minnesota Geological Survey	Data src:	Not Reported
Depth drll:	236		
Depth comp:	236		
Date drll:	0		
Case diam:	6		
Case depth:	0		
Grout:	Not Reported	Pollut dst:	0
Pollut dir:	Not Reported	Pollut typ:	Not Reported
Strat date:	19910911		
Strat upd:	19910911		
Strat src:	Not Reported	Strat geol:	Not Reported
Strat mc:	Not Reported		
Depth2bdrk:	58		
First bdrk:	OPVL	Last strat:	St.Peter
Ohtopunit:	Not Reported	Ohbotunit:	Not Reported
Aquifer:	Not Reported	Cuttings:	Not Reported
Core:	Not Reported	Bhgeophys:	Not Reported
Geochem:	Not Reported	Waterchem:	Not Reported
Obwell:	Not Reported	Swl:	Not Reported
Igwis:	Not Reported	Input src:	Minnesota Geological Survey
Unused:	Not Reported		
Entry date:	19910824		
Updt date:	19910911		
Geoc type:	WW	Gcm code:	A
Geoc src:	MGS	Geoc prg:	CWI
Utme:	480005		
Utmn:	4979539		
Geoc entry:	0		
Geoc date:	19900101		
Geocupd en:	0		
Geocupd da:	0		
Rcvd date:	0		
Well label:	233552	Swlcount:	0
Swldate:	0		
Swlavgmeas:	0		
Swlavgelev:	0		
Site id:	MN400000065227		

## GEOCHECK® - PHYSICAL SETTING SOURCE MAP FINDINGS

**Address Information:**

Relateid:	0000233552	Name:	PIONEER PLATING CO.
Addtype c:	Both	House no:	1412
Street:	7TH	Road type:	Street
Road dir:	South	City:	MINNEAPOLIS
State:	MN	Zipcode:	Not Reported
Entry date:	19910824		
Updt date:	19910911		
Other:	Not Reported		

**Construction 1 Information:**

Relateid:	0000233552	Drill meth:	Not Reported
Drill fluid:	Not Reported	Hydrofrac:	Not Reported
Hffrom:	Not Reported		
Hfto:	Not Reported		
Case mat:	Not Reported	Case joint:	Not Reported
Case top:	0		
Drive shoe:	Not Reported	Case type:	Single casing
Screen:	N		
Ohtopfeet:	Not Reported		
Ohbotfeet:	236		
Screen mfg:	Not Reported	Screen typ:	Not Reported
Ptss mfg:	Not Reported	Ptss mdl:	Not Reported
Bsmt offst:	Not Reported	Csg top ok:	Not Reported
Csg at grd:	Not Reported	Plstc prot:	Not Reported
Disinfectd:	Not Reported	Pump inst:	Not Reported
Pump date:	Not Reported		
Pump mfg:	Not Reported	Pump model:	Not Reported
Pump hp:	0		
Pump volts:	Not Reported		
Dropp len:	Not Reported		
Dropp mat:	Not Reported		
Pump cpcty:	Not Reported		
Pump type:	Not Reported	Variance:	Not Reported
Drllr name:	Not Reported		
Entry date:	19910824		
Updt date:	19910911		

**Construction 2 Information:**

Relateid:	0000233552	Constype:	C
From depth:	0		
To depth:	Not Reported		
Diameter:	6		
Slot:	Not Reported		
Length:	Not Reported		
Material:	Not Reported		
Amount:	Not Reported		
Units:	Not Reported		

**Remarks Information:**

Relateid:	0000233552
Seq no:	1
Remarks:	WELL ABANDONED

## GEOCHECK® - PHYSICAL SETTING SOURCE MAP FINDINGS

Org. Identifier:	USGS-MN		
Formal name:	USGS Minnesota Water Science Center		
Monloc Identifier:	MN040-445809093151301		
Monloc name:	029N24W26DBABDD01	0000233216	
Monloc type:	Well		
Monloc desc:	Not Reported		
Huc code:	07010206	Drainagearea value:	Not Reported
Drainagearea Units:	Not Reported	Contrib drainagearea:	Not Reported
Contrib drainagearea units:	Not Reported	Latitude:	44.9691321
Longitude:	-93.2538356	Sourcemap scale:	24000
Horiz Acc measure:	1	Horiz Acc measure units:	seconds
Horiz Collection method:	Interpolated from map		
Horiz coord refsys:	NAD83	Vert measure val:	840
Vert measure units:	feet	Vertacc measure val:	5
Vert accmeasure units:	feet		
Vertcollection method:	Interpolated from topographic map		
Vert coord refsys:	NGVD29	Countrycode:	US
Aquifername:	Not Reported		
Formation type:	Not Reported		
Aquifer type:	Mixed (confined and unconfined multiple aquifers)		
Construction date:	Not Reported	Welldepth:	401
Welldepth units:	ft	Wellholedepth:	401
Wellholedepth units:	ft		

Ground-water levels, Number of Measurements: 0

**K89**  
**North**  
**1/2 - 1 Mile**  
**Lower**

**MN WELLS    MN4000000065246**

Relateid:	0000233216	County c:	Hennepin
Unique no:	00233216	Wellname:	EGEKVIST BAKERY
Township:	29	Range:	24
Range dir:	W	Section:	26
Subsection:	DBABDD	Mgsquad c:	Minneapolis South
Elevation:	840		
Elev mc:	7.5 minute topographic map (+/- 5 feet)		
Status c:	Active		
Use c:	Industrial	Loc mc:	Other, note in remarks
Loc src:	Minnesota Geological Survey	Data src:	Keys Well Co.
Depth drll:	401		
Depth comp:	401		
Date drll:	0		
Case diam:	8		
Case depth:	253		
Grout:	Not Reported	Pollut dst:	0
Pollut dir:	Not Reported	Pollut typ:	Not Reported
Strat date:	19910911		
Strat upd:	19910911		
Strat src:	Not Reported	Strat geol:	Not Reported
Strat mc:	Not Reported		
Depth2bdrk:	57		
First bdrk:	OPVL	Last strat:	Jordan
Ohtopunit:	OPDC	Ohbotunit:	CJDN
Aquifer:	MTPL	Cuttings:	Not Reported
Core:	Not Reported	Bhgeophys:	Not Reported
Geochem:	Not Reported	Waterchem:	Not Reported
Obwell:	Not Reported	Swl:	Not Reported
Igwis:	Not Reported	Input src:	Minnesota Geological Survey
Unused:	Not Reported		
Entry date:	19910824		

## GEOCHECK® - PHYSICAL SETTING SOURCE MAP FINDINGS

Updt date:	19910911	Gcm code:	A
Geoc type:	WW	Geoc prg:	CWI
Geoc src:	MGS		
Utme:	479990		
Utmn:	4979555		
Geoc entry:	0		
Geoc date:	19900101		
Geocupd en:	0		
Geocupd da:	0		
Rcvd date:	0		
Well label:	233216	Swlcount:	0
Swldate:	0		
Swlavgmeas:	0		
Swlavglev:	0		
Site id:	MN4000000065246		

**Address Information:**

Relateid:	0000233216	Name:	EGEKVIST BAKERY
Addtype c:	Both	House no:	1400
Street:	7TH	Road type:	Street
Road dir:	South	City:	MINNEAPOLIS
State:	MN	Zipcode:	Not Reported
Entry date:	19910824		
Updt date:	19910911		
Other:	Not Reported		

**Construction 1 Information:**

Relateid:	0000233216	Drill meth:	Not Reported
Drill fluid:	Not Reported	Hydrofrac:	Not Reported
Hffrom:	Not Reported		
Hfto:	Not Reported		
Case mat:	Not Reported	Case joint:	Not Reported
Case top:	0		
Drive shoe:	Not Reported	Case type:	Step down
Screen:	N		
Ohtopfeet:	253		
Ohbotfeet:	401		
Screen mfg:	Not Reported	Screen typ:	Not Reported
Ptlss mfg:	Not Reported	Ptlss mdl:	Not Reported
Bsmt offst:	Not Reported	Csg top ok:	Not Reported
Csg at grd:	Not Reported	Plstc prot:	Not Reported
Disinfectd:	Not Reported	Pump inst:	Not Reported
Pump date:	Not Reported		
Pump mfg:	Not Reported	Pump model:	Not Reported
Pump hp:	0		
Pump volts:	Not Reported		
Dropp len:	Not Reported		
Dropp mat:	Not Reported		
Pump cpcty:	Not Reported		
Pump type:	Not Reported	Variance:	Not Reported
Drllr name:	Not Reported		
Entry date:	19910824		
Updt date:	19910911		

## GEOCHECK® - PHYSICAL SETTING SOURCE MAP FINDINGS

**Construction 2 Information:**

Relateid:	0000233216	Constype:	C
From depth:	0		
To depth:	253		
Diameter:	8		
Slot:	Not Reported		
Length:	Not Reported		
Material:	Not Reported		
Amount:	Not Reported		
Units:	Not Reported		

**Remarks Information:**

Relateid:	0000233216
Seq no:	1
Remarks:	CASING: 010 TO 0061;008 TO 0253.

**Remarks Information:**

Relateid:	0000233216
Seq no:	2
Remarks:	WELL LOCATED FROM MINNESOTA HIGHWAY DEPARTMENT MAP D. WELL ABANDONED

**K90  
North  
1/2 - 1 Mile  
Lower**

**FED USGS      USGS40000512426**

Org. Identifier:	USGS-MN		
Formal name:	USGS Minnesota Water Science Center		
Monloc Identifier:	MN040-445809093151201		
Monloc name:	029N24W26DBAACC01	0000233552	
Monloc type:	Well		
Monloc desc:	Not Reported		
Huc code:	07010206	Drainagearea value:	Not Reported
Drainagearea Units:	Not Reported	Contrib drainagearea:	Not Reported
Contrib drainagearea units:	Not Reported	Latitude:	44.9691321
Longitude:	-93.2535579	Sourcemap scale:	24000
Horiz Acc measure:	1	Horiz Acc measure units:	seconds
Horiz Collection method:	Interpolated from map		
Horiz coord refsys:	NAD83	Vert measure val:	840
Vert measure units:	feet	Vertacc measure val:	5
Vert accmeasure units:	feet		
Vertcollection method:	Interpolated from topographic map		
Vert coord refsys:	NGVD29	Countrycode:	US
Aquifername:	Not Reported		
Formation type:	Not Reported		
Aquifer type:	Not Reported		
Construction date:	Not Reported	Welldepth:	236
Welldepth units:	ft	Wellholedepth:	236
Wellholedepth units:	ft		

Ground-water levels, Number of Measurements: 0

**L91  
South  
1/2 - 1 Mile  
Higher**

**MN WELLS      MN400000063003**



## GEOCHECK® - PHYSICAL SETTING SOURCE MAP FINDINGS

Relateid:	0000233173	County c:	Hennepin
Unique no:	00233173	Wellname:	PHILLIPS SEWER TUNNEL
Township:	29	Range:	24
Range dir:	W	Section:	35
Subsection:	DCDBAA	Mgsquad c:	Minneapolis South
Elevation:	862		
Elev mc:	7.5 minute topographic map (+/- 5 feet)		
Status c:	Active		
Use c:	Test well	Loc mc:	Information from owner
Loc src:	Minnesota Geological Survey	Data src:	MGS
Depth drll:	200		
Depth comp:	200		
Date drll:	19820000		
Case diam:	16		
Case depth:	164		
Grout:	Not Reported	Pollut dst:	0
Pollut dir:	Not Reported	Pollut typ:	Not Reported
Strat date:	19960229		
Strat upd:	19960229		
Strat src:	Minnesota Geological Survey	Strat geol:	Bruce Bloomgren
Strat mc:	Geologic study 1:24k to 1:100k		
Depth2bdrk:	86		
First bdrk:	OPVL	Last strat:	St.Peter
Ohtopunit:	OSTP	Ohbotunit:	OSTP
Aquifer:	OSTP	Cuttings:	Not Reported
Core:	Not Reported	Bhgeophys:	Y
Geochem:	Not Reported	Waterchem:	Not Reported
Obwell:	Not Reported	Swl:	Not Reported
Igwis:	Not Reported	Input src:	Minnesota Geological Survey
Unused:	Not Reported		
Entry date:	19910824		
Updt date:	19960229		
Geoc type:	WW	Gcm code:	A
Geoc src:	MGS	Geoc prg:	CWI
Utme:	479966		
Utmn:	4977423		
Geoc entry:	0		
Geoc date:	19900101		
Geocupd en:	0		
Geocupd da:	0		
Rcvd date:	0		
Well label:	233173	Swlcount:	0
Swldate:	0		
Swlavgmeas:	0		
Swlavgelev:	0		
Site id:	MN400000063003		

**Address Information:**

Relateid:	0000233173	Name:	PHILLIPS SEWER TUNNEL
Addtype c:	Both	House no:	Not Reported
Street:	Not Reported	Road type:	Not Reported
Road dir:	Not Reported	City:	MINNEAPOLIS
State:	MN	Zipcode:	Not Reported
Entry date:	19910824		
Updt date:	19960229		
Other:	Not Reported		

## GEOCHECK® - PHYSICAL SETTING SOURCE MAP FINDINGS

**Construction 1 Information:**

Relateid:	0000233173	Drill meth:	Non-specified Rotary
Drill fluid:	Not Reported	Hydrofrac:	Not Reported
Hffrom:	Not Reported		
Hfto:	Not Reported		
Case mat:	Steel (black or low carbon)	Case joint:	Not Reported
Case top:	0		
Drive shoe:	Not Reported	Case type:	Single casing
Screen:	N		
Ohtopfeet:	164		
Ohbotfeet:	200		
Screen mfg:	Not Reported	Screen typ:	Not Reported
Ptlls mfg:	Not Reported	Ptlls mdl:	Not Reported
Bsmt offst:	Not Reported	Csg top ok:	Not Reported
Csg at grd:	Not Reported	Plstc prot:	Not Reported
Disinfectd:	Not Reported	Pump inst:	Not Reported
Pump date:	Not Reported		
Pump mfg:	Not Reported	Pump model:	Not Reported
Pump hp:	0		
Pump volts:	Not Reported		
Dropp len:	Not Reported		
Dropp mat:	Not Reported		
Pump cpcty:	Not Reported		
Pump type:	Not Reported	Variance:	Not Reported
Drllr name:	Not Reported		
Entry date:	19910824		
Updt date:	19960229		

**Construction 2 Information:**

Relateid:	0000233173	Constype:	C
From depth:	0		
To depth:	164		
Diameter:	16		
Slot:	Not Reported		
Length:	Not Reported		
Material:	Not Reported		
Amount:	Not Reported		
Units:	Not Reported		

**Remarks Information:**

Relateid:	0000233173
Seq no:	1
Remarks:	GAMMA LOGGED 10-28-1982.

**J92  
ENE  
1/2 - 1 Mile  
Lower**

Site ID:	10632
Groundwater Flow:	NE
Shallow Water Depth:	Not Reported
Deep Water Depth:	Not Reported
Average Water Depth:	Not Reported
Date:	06/12/1997

**AQUIFLOW 23921**

**M93  
WNW  
1/2 - 1 Mile  
Higher**

**FED USGS USGS40000512033**

## GEOCHECK® - PHYSICAL SETTING SOURCE MAP FINDINGS

Org. Identifier:	USGS-MN		
Formal name:	USGS Minnesota Water Science Center		
Monloc Identifier:	MN040-445750093160601		
Monloc name:	029N24W27DDDACB01	0000227765	
Monloc type:	Well		
Monloc desc:	Not Reported		
Huc code:	07010206	Drainagearea value:	Not Reported
Drainagearea Units:	Not Reported	Contrib drainagearea:	Not Reported
Contrib drainagearea units:	Not Reported	Latitude:	44.9638542
Longitude:	-93.2685583	Sourcemap scale:	24000
Horiz Acc measure:	1	Horiz Acc measure units:	seconds
Horiz Collection method:	Interpolated from map		
Horiz coord refsys:	NAD83	Vert measure val:	859
Vert measure units:	feet	Vertacc measure val:	5
Vert accmeasure units:	feet		
Vertcollection method:	Interpolated from topographic map		
Vert coord refsys:	NGVD29	Countrycode:	US
Aquifername:	Not Reported		
Formation type:	St Peter Sandstone		
Aquifer type:	Not Reported		
Construction date:	Not Reported	Welldepth:	200
Welldepth units:	ft	Wellholedepth:	200
Wellholedepth units:	ft		

Ground-water levels, Number of Measurements: 0

**M94  
WNW  
1/2 - 1 Mile  
Higher**

**MN WELLS      MN400000064582**

Relateid:	0000227765	County c:	Hennepin
Unique no:	00227765	Wellname:	TEST WELL 1-A
Township:	29	Range:	24
Range dir:	W	Section:	27
Subsection:	DDDACB	Mgsquad c:	Minneapolis South
Elevation:	859		
Elev mc:	7.5 minute topographic map (+/- 5 feet)		
Status c:	Active		
Use c:	Test well	Loc mc:	Information from owner
Loc src:	Minnesota Geological Survey	Data src:	Tri-state Well Co.
Depth drll:	200		
Depth comp:	200		
Date drll:	0		
Case diam:	12		
Case depth:	111		
Grout:	Not Reported	Pollut dst:	0
Pollut dir:	Not Reported	Pollut typ:	Not Reported
Strat date:	19910911		
Strat upd:	19910911		
Strat src:	Not Reported	Strat geol:	Not Reported
Strat mc:	Not Reported		
Depth2bdrk:	64		
First bdrk:	OPVL	Last strat:	St.Peter
Ohtopunit:	OSTP	Ohbotunit:	OSTP
Aquifer:	OSTP	Cuttings:	Not Reported
Core:	Not Reported	Bhgeophys:	Not Reported
Geochem:	Not Reported	Waterchem:	Not Reported
Obwell:	Not Reported	Swl:	Not Reported
Igwis:	Not Reported	Input src:	Minnesota Geological Survey
Unused:	Not Reported		
Entry date:	19910824		

## GEOCHECK® - PHYSICAL SETTING SOURCE MAP FINDINGS

Updt date:	20040603	Gcm code:	A
Geoc type:	WW	Geoc prg:	CWI
Geoc src:	MGS		
Utme:	478817		
Utmn:	4978971		
Geoc entry:	0		
Geoc date:	19900101		
Geocupd en:	0		
Geocupd da:	0		
Rcvd date:	0		
Well label:	227765	Swlcount:	0
Swldate:	0		
Swlavgmeas:	0		
Swlavglev:	0		
Site id:	MN400000064582		

**Address Information:**

Relateid:	0000227765	Name:	TEST WELL 1-A
Addtype c:	Both	House no:	Not Reported
Street:	Not Reported	Road type:	Not Reported
Road dir:	Not Reported	City:	MINNEAPOLIS
State:	MN	Zipcode:	Not Reported
Entry date:	19910824		
Updt date:	20040603		
Other:	Not Reported		

**Construction 1 Information:**

Relateid:	0000227765	Drill meth:	Not Reported
Drill fluid:	Not Reported	Hydrofrac:	Not Reported
Hffrom:	Not Reported		
Hfto:	Not Reported		
Case mat:	Not Reported	Case joint:	Not Reported
Case top:	0		
Drive shoe:	Not Reported	Case type:	Single casing
Screen:	Not Reported		
Ohtopfeet:	Not Reported		
Ohbotfeet:	Not Reported		
Screen mfg:	Not Reported	Screen typ:	Not Reported
Ptlss mfg:	Not Reported	Ptlss mdl:	Not Reported
Bsmt offst:	Not Reported	Csg top ok:	Not Reported
Csg at grd:	Not Reported	Plstc prot:	Not Reported
Disinfectd:	Not Reported	Pump inst:	Not Reported
Pump date:	Not Reported		
Pump mfg:	Not Reported	Pump model:	Not Reported
Pump hp:	0		
Pump volts:	Not Reported		
Dropp len:	Not Reported		
Dropp mat:	Not Reported		
Pump cpcty:	Not Reported		
Pump type:	Not Reported	Variance:	Not Reported
Drllr name:	Not Reported		
Entry date:	19910824		
Updt date:	19910911		

# GEOCHECK® - PHYSICAL SETTING SOURCE MAP FINDINGS

**Construction 2 Information:**

Relateid:	0000227765	Constype:	C
From depth:	0		
To depth:	111		
Diameter:	12		
Slot:	Not Reported		
Length:	Not Reported		
Material:	Not Reported		
Amount:	Not Reported		
Units:	Not Reported		

**Remarks Information:**

Relateid:	0000227765
Seq no:	1
Remarks:	FLAT MAP N P. 12 OF 32 16 FT. OF 6 IN. SLOTTED PIPE AT BOTTOM.

**L95  
South  
1/2 - 1 Mile  
Higher**

**FED USGS      USGS40000510997**

Org. Identifier:	USGS-MN		
Formal name:	USGS Minnesota Water Science Center		
Monloc Identifier:	MN040-445659093151301		
Monloc name:	029N24W35DCDBAA01	0000233173	
Monloc type:	Well		
Monloc desc:	Not Reported		
Huc code:	07010206	Drainagearea value:	Not Reported
Drainagearea Units:	Not Reported	Contrib drainagearea:	Not Reported
Contrib drainagearea units:	Not Reported	Latitude:	44.9496876
Longitude:	-93.2538354	Sourcemap scale:	24000
Horiz Acc measure:	1	Horiz Acc measure units:	seconds
Horiz Collection method:	Interpolated from map		
Horiz coord refsys:	NAD83	Vert measure val:	862
Vert measure units:	feet	Vertacc measure val:	5
Vert accmeasure units:	feet		
Vertcollection method:	Interpolated from topographic map		
Vert coord refsys:	NGVD29	Countrycode:	US
Aquifername:	Not Reported		
Formation type:	St Peter Sandstone		
Aquifer type:	Not Reported		
Construction date:	1982	Welldepth:	200
Welldepth units:	ft	Wellholedepth:	200
Wellholedepth units:	ft		

Ground-water levels, Number of Measurements: 0

**M96  
WNW  
1/2 - 1 Mile  
Higher**

**FED USGS      USGS40000512054**

Org. Identifier:	USGS-MN		
Formal name:	USGS Minnesota Water Science Center		
Monloc Identifier:	MN040-445751093160601		
Monloc name:	029N24W27DDDABC01	0000227766	
Monloc type:	Well		
Monloc desc:	Not Reported		
Huc code:	07010206	Drainagearea value:	Not Reported
Drainagearea Units:	Not Reported	Contrib drainagearea:	Not Reported
Contrib drainagearea units:	Not Reported	Latitude:	44.964132
Longitude:	-93.2685583	Sourcemap scale:	24000

## GEOCHECK® - PHYSICAL SETTING SOURCE MAP FINDINGS

Horiz Acc measure:	1	Horiz Acc measure units:	seconds
Horiz Collection method:	Interpolated from map		
Horiz coord refsys:	NAD83	Vert measure val:	859
Vert measure units:	feet	Vertacc measure val:	5
Vert accmeasure units:	feet		
Vertcollection method:	Interpolated from topographic map		
Vert coord refsys:	NGVD29	Countrycode:	US
Aquifername:	Not Reported		
Formation type:	St Peter Sandstone		
Aquifer type:	Not Reported		
Construction date:	Not Reported	Welldepth:	200
Welldepth units:	ft	Wellholedepth:	200
Wellholedepth units:	ft		

Ground-water levels, Number of Measurements: 0

**M97  
WNW  
1/2 - 1 Mile  
Higher**

**MN WELLS    MN4000000064601**

Relateid:	0000227766	County c:	Hennepin
Unique no:	00227766	Wellname:	TEST WELL 1-B
Township:	29	Range:	24
Range dir:	W	Section:	27
Subsection:	DDDABC	Mgsquad c:	Minneapolis South
Elevation:	859		
Elev mc:	7.5 minute topographic map (+/- 5 feet)		
Status c:	Active		
Use c:	Test well	Loc mc:	Information from owner
Loc src:	Minnesota Geological Survey	Data src:	Tri-state Well Co.
Depth drll:	200		
Depth comp:	200		
Date drll:	0		
Case diam:	4		
Case depth:	200		
Grout:	Not Reported	Pollut dst:	0
Pollut dir:	Not Reported	Pollut typ:	Not Reported
Strat date:	19910911		
Strat upd:	19910911		
Strat src:	Not Reported	Strat geol:	Not Reported
Strat mc:	Not Reported		
Depth2bdrk:	65		
First bdrk:	OPVL	Last strat:	St.Peter
Ohtopunit:	OSTP	Ohbotunit:	OSTP
Aquifer:	OSTP	Cuttings:	Not Reported
Core:	Not Reported	Bhgeophys:	Not Reported
Geochem:	Not Reported	Waterchem:	Not Reported
Obwell:	Not Reported	Swl:	Not Reported
Igwis:	Not Reported	Input src:	Minnesota Geological Survey
Unused:	Not Reported		
Entry date:	19910824		
Updt date:	20040603		
Geoc type:	WW	Gcm code:	A
Geoc src:	MGS	Geoc prg:	CWI
Utme:	478811		
Utmn:	4978992		
Geoc entry:	0		
Geoc date:	19900101		
Geocupd en:	0		
Geocupd da:	0		
Rcvd date:	0		

## GEOCHECK® - PHYSICAL SETTING SOURCE MAP FINDINGS

Well label:	227766	Swlcount:	0
Swldate:	0		
Swlavgmeas:	0		
Swlavgelev:	0		
Site id:	MN400000064601		

Address Information:

Relateid:	0000227766	Name:	TEST WELL 1-B
Addtype c:	Both	House no:	Not Reported
Street:	Not Reported	Road type:	Not Reported
Road dir:	Not Reported	City:	MINNEAPOLIS
State:	MN	Zipcode:	Not Reported
Entry date:	19910824		
Updt date:	20040603		
Other:	Not Reported		

Construction 1 Information:

Relateid:	0000227766	Drill meth:	Not Reported
Drill fluid:	Not Reported	Hydrofrac:	Not Reported
Hffrom:	Not Reported		
Hfto:	Not Reported		
Case mat:	Not Reported	Case joint:	Not Reported
Case top:	0		
Drive shoe:	Not Reported	Case type:	Step down
Screen:	Not Reported		
Ohtopfeet:	Not Reported		
Ohbotfeet:	Not Reported		
Screen mfg:	Not Reported	Screen typ:	Not Reported
Ptlls mfg:	Not Reported	Ptlls mdl:	Not Reported
Bsmt offst:	Not Reported	Csg top ok:	Not Reported
Csg at grd:	Not Reported	Plstc prot:	Not Reported
Disinfectd:	Not Reported	Pump inst:	Not Reported
Pump date:	Not Reported		
Pump mfg:	Not Reported	Pump model:	Not Reported
Pump hp:	0		
Pump volts:	Not Reported		
Dropp len:	Not Reported		
Dropp mat:	Not Reported		
Pump cpcty:	Not Reported		
Pump type:	Not Reported	Variance:	Not Reported
Drllr name:	Not Reported		
Entry date:	19910824		
Updt date:	19910911		

Construction 2 Information:

Relateid:	0000227766	Constype:	C
From depth:	0		
To depth:	65		
Diameter:	8		
Slot:	Not Reported		
Length:	Not Reported		
Material:	Not Reported		
Amount:	Not Reported		
Units:	Not Reported		

## GEOCHECK® - PHYSICAL SETTING SOURCE MAP FINDINGS

Remarks Information:

Relateid: 0000227766  
 Seq no: 1  
 Remarks: CASING: 008 TO 0065;004 TO 0200.

Remarks Information:

Relateid: 0000227766  
 Seq no: 2  
 Remarks: PLOTTED ON FLAT MAP N

**N98  
 ENE  
 1/2 - 1 Mile  
 Lower**

**MN WELLS      MN400000064441**

Relateid:	0000578615	County c:	Hennepin
Unique no:	00578615	Wellname:	MW-2
Township:	29	Range:	24
Range dir:	W	Section:	25
Subsection:	CCDDDD	Mgsquad c:	St Paul West
Elevation:	842		
Elev mc:	7.5 minute topographic map (+/- 5 feet)		
Status c:	Active		
Use c:	Monitor well	Loc mc:	S
Loc src:	Minnesota Geological Survey	Data src:	Thein Well Co.
Depth drll:	36		
Depth comp:	35		
Date drll:	19960726		
Case diam:	2		
Case depth:	25		
Grout:	Well grouted, type unknown	Pollut dst:	0
Pollut dir:	Not Reported	Pollut typ:	Not Reported
Strat date:	0		
Strat upd:	20071212		
Strat src:	Minnesota Geological Survey	Strat geol:	Emily Bauer
Strat mc:	Geologic study 1:24k to 1:100k		
Depth2bdrk:	0		
First bdrk:	Not Reported	Last strat:	Pebble free clay/sand/silt-
Ohtopunit:	QHUB	Ohbotunit:	QWUU
Aquifer:	QWTA	Cuttings:	Not Reported
Core:	Not Reported	Bhgeophys:	Not Reported
Geochem:	Not Reported	Waterchem:	Not Reported
Obwell:	Not Reported	Swl:	Y
Igwis:	Not Reported	Input src:	Minnesota Geological Survey
Unused:	N		
Entry date:	20071119		
Updt date:	20071212		
Geoc type:	MW	Gcm code:	DS1
Geoc src:	MGS	Geoc prg:	CWI
Utme:	480882		
Utmn:	4978855		
Geoc entry:	619008		
Geoc date:	20071119		
Geocupd en:	0		
Geocupd da:	0		
Rcvd date:	0		



## GEOCHECK® - PHYSICAL SETTING SOURCE MAP FINDINGS

Well label: 578615  
 Swldate: 19960726  
 Swlavgmeas: 29  
 Swlavgelev: 813  
 Site id: MN400000064441

Swlcount: 1

Address Information:

Relateid: 0000578615  
 Addtype c: Well address  
 Street: FRANKLIN  
 Road dir: East  
 State: MN  
 Entry date: 20071121  
 Updt date: Not Reported  
 Other: Not Reported

Name: MW-2  
 House no: 2124  
 Road type: Avenue  
 City: MINNEAPOLIS  
 Zipcode: Not Reported

Construction 1 Information:

Relateid: 0000578615  
 Drill fluid: Not Reported  
 Hffrom: Not Reported  
 Hfto: Not Reported  
 Case mat: Plastic  
 Case top: Not Reported  
 Drive shoe: N  
 Screen: Y  
 Ohtopfeet: Not Reported  
 Ohbotfeet: Not Reported  
 Screen mfg: TIMCO  
 Ptss mfg: Not Reported  
 Bsmt offst: Not Reported  
 Csg at grd: Y  
 Disinfectd: N  
 Pump date: Not Reported  
 Pump mfg: Not Reported  
 Pump hp: Not Reported  
 Pump volts: Not Reported  
 Dropp len: Not Reported  
 Dropp mat: Not Reported  
 Pump cpcty: Not Reported  
 Pump type: Not Reported  
 Drllr name: THEIN, M.  
 Entry date: 20071121  
 Updt date: Not Reported

Drill meth: Cable Tool  
 Hydrofrac: Not Reported  
 Case joint: T  
 Case type: Single casing  
 Screen typ: plastic  
 Ptss mdl: Not Reported  
 Csg top ok: Not Reported  
 Plstc prot: Not Reported  
 Pump inst: N  
 Pump model: Not Reported

Variance: N

Construction 2 Information:

Relateid: 0000578615  
 From depth: Not Reported  
 To depth: 25  
 Diameter: 2  
 Slot: Not Reported  
 Length: Not Reported  
 Material: Not Reported  
 Amount: Not Reported  
 Units: Not Reported

Constype: C

## GEOCHECK® - PHYSICAL SETTING SOURCE MAP FINDINGS

Historic Water Level Information:

Relateid:	0000578615	Meas type:	Well installation
Meas date:	19960726		
Meas time:	Not Reported		
M pt code:	Land surface		
Meas point:	Not Reported		
Measurement:	29		
Meas elev:	813		
Data src:	Thein Well Co.	Program:	WELLLOG
Entry date:	20071121		
Updt date:	Not Reported		

**O99**  
**West**  
**1/2 - 1 Mile**  
**Higher**

**MN WELLS    MN400000063934**

Relateid:	0000200650	County c:	Hennepin
Unique no:	00200650	Wellname:	MPLS TUNNEL CONSTRUCTORS
Township:	29	Range:	24
Range dir:	W	Section:	34
Subsection:	ADABBC	Mgsquad c:	Minneapolis South
Elevation:	868		
Elev mc:	7.5 minute topographic map (+/- 5 feet)		
Status c:	Active		
Use c:	Industrial	Loc mc:	Not Reported
Loc src:	Minnesota Geological Survey	Data src:	Tri-state Well Co.
Depth drll:	203		
Depth comp:	203		
Date drll:	0		
Case diam:	16		
Case depth:	100		
Grout:	Not Reported	Pollut dst:	0
Pollut dir:	Not Reported	Pollut typ:	Not Reported
Strat date:	19910911		
Strat upd:	19910911		
Strat src:	Not Reported	Strat geol:	Not Reported
Strat mc:	Not Reported		
Depth2bdrk:	85		
First bdrk:	OPVL	Last strat:	St.Peter
Ohtopunit:	OSTP	Ohbotunit:	OSTP
Aquifer:	OSTP	Cuttings:	Not Reported
Core:	Not Reported	Bhgeophys:	Not Reported
Geochem:	Not Reported	Waterchem:	Not Reported
Obwell:	Not Reported	Swl:	Not Reported
Igwis:	Not Reported	Input src:	Minnesota Geological Survey
Unused:	Not Reported		
Entry date:	19910824		
Updt date:	19910911		
Geoc type:	WW	Gcm code:	A
Geoc src:	MGS	Geoc prg:	CWI
Utme:	478696		
Utmn:	4978385		
Geoc entry:	0		
Geoc date:	19900101		
Geocupd en:	0		
Geocupd da:	0		
Rcvd date:	0		

## GEOCHECK® - PHYSICAL SETTING SOURCE MAP FINDINGS

Well label:	200650	Swlcount:	0
Swldate:	0		
Swlavgmeas:	0		
Swlavgelev:	0		
Site id:	MN4000000063934		

Address Information:

Relateid:	0000200650	Name:	MPLS TUNNEL CONSTRUCTORS
Addtype c:	Both	House no:	2419
Street:	4TH	Road type:	Avenue
Road dir:	South	City:	MINNEAPOLIS
State:	MN	Zipcode:	Not Reported
Entry date:	19910824		
Updt date:	19910911		
Other:	Not Reported		

Construction 1 Information:

Relateid:	0000200650	Drill meth:	Not Reported
Drill fluid:	Not Reported	Hydrofrac:	Not Reported
Hffrom:	Not Reported		
Hfto:	Not Reported		
Case mat:	Not Reported	Case joint:	Not Reported
Case top:	0		
Drive shoe:	Not Reported	Case type:	Single casing
Screen:	Not Reported		
Ohtopfeet:	Not Reported		
Ohbotfeet:	Not Reported		
Screen mfg:	Not Reported	Screen typ:	Not Reported
Ptss mfg:	Not Reported	Ptss mdl:	Not Reported
Bsmt offst:	Not Reported	Csg top ok:	Not Reported
Csg at grd:	Not Reported	Plstc prot:	Not Reported
Disinfectd:	Not Reported	Pump inst:	Not Reported
Pump date:	Not Reported		
Pump mfg:	Not Reported	Pump model:	Not Reported
Pump hp:	0		
Pump volts:	Not Reported		
Dropp len:	Not Reported		
Dropp mat:	Not Reported		
Pump cpcty:	Not Reported		
Pump type:	Not Reported	Variance:	Not Reported
Drllr name:	Not Reported		
Entry date:	19910824		
Updt date:	19910911		

Construction 2 Information:

Relateid:	0000200650	Constype:	C
From depth:	0		
To depth:	100		
Diameter:	16		
Slot:	Not Reported		
Length:	Not Reported		
Material:	Not Reported		
Amount:	Not Reported		
Units:	Not Reported		

# GEOCHECK® - PHYSICAL SETTING SOURCE MAP FINDINGS

Map ID  
 Direction  
 Distance  
 Elevation

Database      EDR ID Number

**100**  
**NNW**  
**1/2 - 1 Mile**  
**Lower**

**FED USGS      USGS40000512450**

Org. Identifier:	USGS-MN		
Formal name:	USGS Minnesota Water Science Center		
Monloc Identifier:	MN040-445810093153401		
Monloc name:	029N24W26CAABBC01	0000200632	
Monloc type:	Well		
Monloc desc:	Not Reported		
Huc code:	07010206	Drainagearea value:	Not Reported
Drainagearea Units:	Not Reported	Contrib drainagearea:	Not Reported
Contrib drainagearea units:	Not Reported	Latitude:	44.9694099
Longitude:	-93.2596692	Sourcemap scale:	24000
Horiz Acc measure:	1	Horiz Acc measure units:	seconds
Horiz Collection method:	Interpolated from map		
Horiz coord refsys:	NAD83	Vert measure val:	830
Vert measure units:	feet	Vertacc measure val:	5
Vert accmeasure units:	feet		
Vertcollection method:	Interpolated from topographic map		
Vert coord refsys:	NGVD29	Countrycode:	US
Aquifername:	Not Reported		
Formation type:	Jordan Sandstone		
Aquifer type:	Not Reported		
Construction date:	19110415	Welldepth:	435
Welldepth units:	ft	Wellholedepth:	435
Wellholedepth units:	ft		

Ground-water levels, Number of Measurements: 0

**101**  
**NNE**  
**1/2 - 1 Mile**  
**Lower**

**AQUIFLOW      24112**

Site ID:	959
Groundwater Flow:	SW
Shallow Water Depth:	Not Reported
Deep Water Depth:	Not Reported
Average Water Depth:	30
Date:	03/1989

**N102**  
**ENE**  
**1/2 - 1 Mile**  
**Lower**

**MN WELLS      MN400000064453**

Relateid:	0000578614	County c:	Hennepin
Unique no:	00578614	Wellname:	MW-1
Township:	29	Range:	24
Range dir:	W	Section:	25
Subsection:	CCDDDA	Mgsquad c:	St Paul West
Elevation:	842		
Elev mc:	7.5 minute topographic map (+/- 5 feet)		
Status c:	Active		
Use c:	Monitor well	Loc mc:	S
Loc src:	Minnesota Geological Survey	Data src:	Thein Well Co.
Depth drill:	37		

## GEOCHECK® - PHYSICAL SETTING SOURCE MAP FINDINGS

Depth comp:	37		
Date drill:	19960725		
Case diam:	2		
Case depth:	27		
Grout:	Well grouted, type unknown	Pollut dst:	0
Pollut dir:	Not Reported	Pollut typ:	Not Reported
Strat date:	0		
Strat upd:	20071212		
Strat src:	Minnesota Geological Survey	Strat geol:	Emily Bauer
Strat mc:	Geologic study 1:24k to 1:100k		
Depth2bdrk:	0		
First bdrk:	Not Reported	Last strat:	Sand
Ohtopunit:	QHUB	Ohbotunit:	QFUB
Aquifer:	QWTA	Cuttings:	Not Reported
Core:	Not Reported	Bhgeophys:	Not Reported
Geochem:	Not Reported	Waterchem:	Not Reported
Obwell:	Not Reported	Swl:	Y
Igwis:	Not Reported	Input src:	Minnesota Geological Survey
Unused:	N		
Entry date:	20071119		
Updt date:	20071212		
Geoc type:	MW	Gcm code:	DS1
Geoc src:	MGS	Geoc prg:	CWI
Utme:	480885		
Utmn:	4978863		
Geoc entry:	619008		
Geoc date:	20071119		
Geocupd en:	0		
Geocupd da:	0		
Rcvd date:	0		
Well label:	578614	Swlcount:	1
Swldate:	19960725		
Swlavgmeas:	29		
Swlavgelev:	813		
Site id:	MN400000064453		

### Address Information:

Relateid:	0000578614	Name:	MW-1
Addtype c:	Well address	House no:	2124
Street:	FRANKLIN	Road type:	Avenue
Road dir:	East	City:	MINNEAPOLIS
State:	MN	Zipcode:	Not Reported
Entry date:	20071121		
Updt date:	Not Reported		
Other:	Not Reported		

### Construction 1 Information:

Relateid:	0000578614	Drill meth:	Auger (non-specified)
Drill fluid:	Not Reported	Hydrofrac:	Not Reported
Hffrom:	Not Reported		
Hfto:	Not Reported		
Case mat:	Plastic	Case joint:	T
Case top:	Not Reported		
Drive shoe:	N	Case type:	Single casing
Screen:	Y		
Ohtopfeet:	Not Reported		
Ohbotfeet:	Not Reported		

## GEOCHECK® - PHYSICAL SETTING SOURCE MAP FINDINGS

Screen mfg:	TIMCO	Screen typ:	plastic
Ptlls mfg:	Not Reported	Ptlls mdl:	Not Reported
Bsmt offst:	Not Reported	Csg top ok:	Y
Csg at grd:	Not Reported	Plstc prot:	Y
Disinfectd:	N	Pump inst:	N
Pump date:	Not Reported		
Pump mfg:	Not Reported	Pump model:	Not Reported
Pump hp:	Not Reported		
Pump volts:	Not Reported		
Dropp len:	Not Reported		
Dropp mat:	Not Reported		
Pump cpcty:	Not Reported		
Pump type:	Not Reported	Variance:	N
Drllr name:	THEIN, M		
Entry date:	20071121		
Updt date:	Not Reported		

**Construction 2 Information:**

Relateid:	0000578614	Constype:	H
From depth:	Not Reported		
To depth:	37		
Diameter:	8.25		
Slot:	Not Reported		
Length:	Not Reported		
Material:	Not Reported		
Amount:	Not Reported		
Units:	Not Reported		

**Historic Water Level Information:**

Relateid:	0000578614	Meas type:	Well installation
Meas date:	19960725		
Meas time:	Not Reported		
M pt code:	Land surface		
Meas point:	Not Reported		
Measuremt:	29		
Meas elev:	813		
Data src:	Thein Well Co.	Program:	WELLLOG
Entry date:	20071121		
Updt date:	Not Reported		

**O103  
West  
1/2 - 1 Mile  
Higher**

**FED USGS    USGS40000511708**

Org. Identifier:	USGS-MN		
Formal name:	USGS Minnesota Water Science Center		
Monloc Identifier:	MN040-445731093161201		
Monloc name:	029N24W34ADABBC01	0000200650	
Monloc type:	Well		
Monloc desc:	Not Reported		
Huc code:	07010206	Drainagearea value:	Not Reported
Drainagearea Units:	Not Reported	Contrib drainagearea:	Not Reported
Contrib drainagearea units:	Not Reported	Latitude:	44.9585764
Longitude:	-93.2702249	Sourcemap scale:	24000

## GEOCHECK® - PHYSICAL SETTING SOURCE MAP FINDINGS

Horiz Acc measure:	1	Horiz Acc measure units:	seconds
Horiz Collection method:	Interpolated from map		
Horiz coord refsys:	NAD83	Vert measure val:	868
Vert measure units:	feet	Vertacc measure val:	5
Vert accmeasure units:	feet		
Vertcollection method:	Interpolated from topographic map		
Vert coord refsys:	NGVD29	Countrycode:	US
Aquifername:	Not Reported		
Formation type:	St Peter Sandstone		
Aquifer type:	Not Reported		
Construction date:	Not Reported		
Welldepth units:	ft	Welldepth:	203
Wellholedepth units:	ft	Wellholedepth:	203

Ground-water levels, Number of Measurements: 0

<b>N104</b> <b>ENE</b> <b>1/2 - 1 Mile</b> <b>Lower</b>	Site ID:	8531	<b>AQUIFLOW</b>	<b>19491</b>
	Groundwater Flow:	SW		
	Shallow Water Depth:	26.10		
	Deep Water Depth:	28.71		
	Average Water Depth:	Not Reported		
	Date:	3/1998		

<b>N105</b> <b>ENE</b> <b>1/2 - 1 Mile</b> <b>Lower</b>			<b>MN WELLS</b>	<b>MN400000064439</b>
	Relateid:	0000578616	County c:	Hennepin
	Unique no:	00578616	Wellname:	MW-3
	Township:	29	Range:	24
	Range dir:	W	Section:	25
	Subsection:	CDCCCC	Mgsquad c:	St Paul West
	Elevation:	843		
	Elev mc:	7.5 minute topographic map (+/- 5 feet)		
	Status c:	Active		
	Use c:	Monitor well	Loc mc:	S
	Loc src:	Minnesota Geological Survey	Data src:	Thein Well Co.
	Depth drll:	36		
	Depth comp:	36		
	Date drll:	19960726		
	Case diam:	2		
	Case depth:	26		
	Grout:	Well grouted, type unknown	Pollut dst:	0
	Pollut dir:	Not Reported	Pollut typ:	Not Reported
	Strat date:	0		
	Strat upd:	20071212		
	Strat src:	Minnesota Geological Survey	Strat geol:	Emily Bauer
	Strat mc:	Geologic study 1:24k to 1:100k		
	Depth2bdrk:	0		
	First bdrk:	Not Reported	Last strat:	Sand & larger
	Ohtopunit:	QNUB	Ohbotunit:	QHUB
	Aquifer:	QWTA	Cuttings:	Not Reported
	Core:	Not Reported	Bhgeophys:	Not Reported
	Geochem:	Not Reported	Waterchem:	Not Reported
Obwell:	Not Reported	Swl:	Y	
Igwis:	Not Reported	Input src:	Minnesota Geological Survey	
Unused:	N			
Entry date:	20071119			

## GEOCHECK® - PHYSICAL SETTING SOURCE MAP FINDINGS

Updt date:	20071212	Gcm code:	DS1
Geoc type:	MW	Geoc prg:	CWI
Geoc src:	MGS		
Utme:	480912		
Utmn:	4978852		
Geoc entry:	619008		
Geoc date:	20071119		
Geocupd en:	0		
Geocupd da:	0		
Rcvd date:	0		
Well label:	578616	Swlcount:	1
Swldate:	19960726		
Swlavgmeas:	28		
Swlavgelav:	815		
Site id:	MN400000064439		

**Address Information:**

Relateid:	0000578616	Name:	MW-3
Addtype c:	Well address	House no:	2124
Street:	FRANKLIN	Road type:	Avenue
Road dir:	East	City:	MINNEAPOLIS
State:	MN	Zipcode:	Not Reported
Entry date:	20071121		
Updt date:	Not Reported		
Other:	Not Reported		

**Construction 1 Information:**

Relateid:	0000578616	Drill meth:	Auger (non-specified)
Drill fluid:	Not Reported	Hydrofrac:	Not Reported
Hffrom:	Not Reported		
Hfto:	Not Reported		
Case mat:	Plastic	Case joint:	T
Case top:	Not Reported		
Drive shoe:	N	Case type:	Single casing
Screen:	Y		
Ohtopfeet:	Not Reported		
Ohbotfeet:	Not Reported		
Screen mfg:	TIMCO	Screen typ:	plastic
Ptlss mfg:	Not Reported	Ptlss mdl:	Not Reported
Bsmt offst:	Not Reported	Csg top ok:	Not Reported
Csg at grd:	Y	Plstc prot:	Not Reported
Disinfectd:	N	Pump inst:	N
Pump date:	Not Reported		
Pump mfg:	Not Reported	Pump model:	Not Reported
Pump hp:	Not Reported		
Pump volts:	Not Reported		
Dropp len:	Not Reported		
Dropp mat:	Not Reported		
Pump cpcty:	Not Reported		
Pump type:	Not Reported	Variance:	N
Drllr name:	THEIN, M.		
Entry date:	20071121		
Updt date:	Not Reported		



## GEOCHECK® - PHYSICAL SETTING SOURCE MAP FINDINGS

Construction 2 Information:

Relateid:	0000578616	Constype:	G
From depth:	Not Reported		
To depth:	21		
Diameter:	Not Reported		
Slot:	Not Reported		
Length:	Not Reported		
Material:	G		
Amount:	5		
Units:	Sacks		

Construction 2 Information:

Relateid:	0000578616	Constype:	C
From depth:	Not Reported		
To depth:	26		
Diameter:	2		
Slot:	Not Reported		
Length:	Not Reported		
Material:	Not Reported		
Amount:	Not Reported		
Units:	Not Reported		

Historic Water Level Information:

Relateid:	0000578616	Meas type:	Well installation
Meas date:	19960726		
Meas time:	Not Reported		
M pt code:	Land surface		
Meas point:	Not Reported		
Measuremt:	28		
Meas elev:	815		
Data src:	Thein Well Co.	Program:	WELLLOG
Entry date:	20071121		
Updt date:	Not Reported		

**106  
East  
1/2 - 1 Mile  
Lower**

**MN WELLS    MN400000063957**

Relateid:	0000577228	County c:	Hennepin
Unique no:	00577228	Wellname:	AT LAST! GOURMET FOODS
Township:	29	Range:	24
Range dir:	W	Section:	36
Subsection:	BDBBAC	Mgsquad c:	St Paul West
Elevation:	837		
Elev mc:	7.5 minute topographic map (+/- 5 feet)		
Status c:	Active		
Use c:	Elevator	Loc mc:	Address verification
Loc src:	Minnesota Geological Survey	Data src:	Midwest Drilling
Depth drill:	18		
Depth comp:	16		
Date drill:	19960529		
Case diam:	16		
Case depth:	20		
Grout:	Well grouted, type unknown	Pollut dst:	0
Pollut dir:	Not Reported	Pollut typ:	Not Reported
Strat date:	0		
Strat upd:	20071212		
Strat src:	Minnesota Geological Survey	Strat geol:	Emily Bauer
Strat mc:	Geologic study 1:24k to 1:100k		

## GEOCHECK® - PHYSICAL SETTING SOURCE MAP FINDINGS

Depth2bdrk:	0	Last strat:	Sand
First bdrk:	Not Reported	Ohbotunit:	Not Reported
Ohtopunit:	QFUB	Cuttings:	Not Reported
Aquifer:	Not Reported	Bhgeophys:	Not Reported
Core:	Not Reported	Waterchem:	Not Reported
Geochem:	Not Reported	Swl:	N
Obwell:	Not Reported	Input src:	Minnesota Geological Survey
Igwis:	Not Reported		
Unused:	Not Reported		
Entry date:	19970818		
Updt date:	20071212		
Geoc type:	WW	Gcm code:	DS1
Geoc src:	MGS	Geoc prg:	CWI
Utme:	480969		
Utmn:	4978399		
Geoc entry:	619008		
Geoc date:	20071119		
Geocupd en:	0		
Geocupd da:	0		
Rcvd date:	0		
Well label:	577228	Swlcount:	0
Swldate:	0		
Swlavgmeas:	0		
Swlavgelev:	0		
Site id:	MN400000063957		

### Address Information:

Relateid:	0000577228	Name:	AT LAST! GOURMET FOODS
Addtype c:	Both	House no:	2101
Street:	24TH	Road type:	Street
Road dir:	East	City:	MINNEAPOLIS
State:	MN	Zipcode:	Not Reported
Entry date:	19970818		
Updt date:	19970818		
Other:	Not Reported		

### Construction 1 Information:

Relateid:	0000577228	Drill meth:	Cable Tool
Drill fluid:	Not Reported	Hydrofrac:	Not Reported
Hffrom:	Not Reported		
Hfto:	Not Reported		
Case mat:	Steel (black or low carbon)	Case joint:	W
Case top:	Not Reported		
Drive shoe:	Y	Case type:	Single casing
Screen:	Not Reported		
Ohtopfeet:	Not Reported		
Ohbotfeet:	Not Reported		
Screen mfg:	Not Reported	Screen typ:	Not Reported
Ptss mfg:	Not Reported	Ptss mdl:	Not Reported
Bsmt offst:	Not Reported	Csg top ok:	Not Reported
Csg at grd:	Not Reported	Plstc prot:	Not Reported
Disinfectd:	Not Reported	Pump inst:	Not Reported
Pump date:	Not Reported		
Pump mfg:	Not Reported	Pump model:	Not Reported
Pump hp:	Not Reported		
Pump volts:	Not Reported		
Dropp len:	Not Reported		

## GEOCHECK® - PHYSICAL SETTING SOURCE MAP FINDINGS

Drpp mat:	Not Reported		
Pump cpcty:	Not Reported		
Pump type:	Not Reported	Variance:	Not Reported
Drllr name:	STANGRET, J.		
Entry date:	20060913		
Updt date:	Not Reported		

Construction 2 Information:			
Relateid:	0000577228	Constype:	C
From depth:	Not Reported		
To depth:	20		
Diameter:	16		
Slot:	Not Reported		
Length:	Not Reported		
Material:	Not Reported		
Amount:	62.58		
Units:	Not Reported		

Remarks Information:	
Relateid:	0000577228
Seq no:	1
Remarks:	PIT 4' BELOW GRADE

**P107  
NE  
1/2 - 1 Mile  
Lower**

**MN WELLS      MN400000065109**

Relateid:	0000200594	County c:	Hennepin
Unique no:	00200594	Wellname:	Not Reported
Township:	29	Range:	24
Range dir:	W	Section:	25
Subsection:	CBBCCD	Mgsquad c:	St Paul West
Elevation:	836		
Elev mc:	7.5 minute topographic map (+/- 5 feet)		
Status c:	Active		
Use c:	Domestic	Loc mc:	Not Reported
Loc src:	Minnesota Geological Survey	Data src:	Not Reported
Depth drll:	270		
Depth comp:	270		
Date drll:	19681125		
Case diam:	0		
Case depth:	0		
Grout:	Not Reported	Pollut dst:	0
Pollut dir:	Not Reported	Pollut typ:	Not Reported
Strat date:	19910911		
Strat upd:	19910911		
Strat src:	Not Reported	Strat geol:	Not Reported
Strat mc:	Not Reported		
Depth2bdrk:	190		
First bdrk:	OSTP	Last strat:	Prairie Du Chien Group
Ohtopunit:	OSTP	Ohbotunit:	OPDC
Aquifer:	MTPL	Cuttings:	Not Reported
Core:	Not Reported	Bhgeophys:	Not Reported
Geochem:	Not Reported	Waterchem:	Not Reported
Obwell:	Not Reported	Swl:	Not Reported
Igwis:	Not Reported	Input src:	Minnesota Geological Survey
Unused:	Not Reported		
Entry date:	19910824		

## GEOCHECK® - PHYSICAL SETTING SOURCE MAP FINDINGS

Updt date:	20080130	Gcm code:	A
Geoc type:	WW	Geoc prg:	CWI
Geoc src:	MGS		
Utme:	480523		
Utmn:	4979428		
Geoc entry:	0		
Geoc date:	19900101		
Geocupd en:	0		
Geocupd da:	0		
Rcvd date:	0		
Well label:	200594	Swlcount:	0
Swldate:	0		
Swlavgmeas:	0		
Swlavgelev:	0		
Site id:	MN4000000065109		

**Address Information:**

Relateid:	0000200594	Name:	Not Reported
Addtype c:	Both	House no:	457
Street:	18TH	Road type:	Avenue
Road dir:	South	City:	MINNEAPOLIS
State:	MN	Zipcode:	Not Reported
Entry date:	19910824		
Updt date:	19910911		
Other:	Not Reported		

**Remarks Information:**

Relateid:	0000200594
Seq no:	1
Remarks:	GEOLOGY DOES NOT FIT WITH SURROUNDING LOGS.

**P108  
NE  
1/2 - 1 Mile  
Lower**

**FED USGS      USGS40000512337**

Org. Identifier:	USGS-MN		
Formal name:	USGS Minnesota Water Science Center		
Monloc Identifier:	MN040-445805093144801		
Monloc name:	029N24W25CBCCD01	0000200594	
Monloc type:	Well		
Monloc desc:	Not Reported		
Huc code:	07010206	Drainagearea value:	Not Reported
Drainagearea Units:	Not Reported	Contrib drainagearea:	Not Reported
Contrib drainagearea units:	Not Reported	Latitude:	44.9680211
Longitude:	-93.246891	Sourcemap scale:	24000
Horiz Acc measure:	1	Horiz Acc measure units:	seconds
Horiz Collection method:	Interpolated from map		
Horiz coord refsys:	NAD83	Vert measure val:	836
Vert measure units:	feet	Vertacc measure val:	5
Vert accmeasure units:	feet		
Vertcollection method:	Interpolated from topographic map		
Vert coord refsys:	NGVD29	Countrycode:	US
Aquifername:	Not Reported		
Formation type:	Not Reported		

## GEOCHECK® - PHYSICAL SETTING SOURCE MAP FINDINGS

Aquifer type:	Mixed (confined and unconfined multiple aquifers)		
Construction date:	19681125	Welldepth:	270
Welldepth units:	ft	Wellholedepth:	270
Wellholedepth units:	ft		

Ground-water levels, Number of Measurements: 0

**Q109**  
**SSW**  
**1/2 - 1 Mile**  
**Higher**

**MN WELLS      MN400000062934**

Relateid:	0000233242	County c:	Hennepin
Unique no:	00233242	Wellname:	SEARS-ROEBUCK
Township:	29	Range:	24
Range dir:	W	Section:	35
Subsection:	CDCADD	Mgsquad c:	Minneapolis South
Elevation:	858		
Elev mc:	7.5 minute topographic map (+/- 5 feet)		
Status c:	Active		
Use c:	Not Reported	Loc mc:	Information from owner
Loc src:	Minnesota Geological Survey	Data src:	Keys Well Co.
Depth drll:	1117		
Depth comp:	1117		
Date drll:	0		
Case diam:	10		
Case depth:	826		
Grout:	Not Reported	Pollut dst:	0
Pollut dir:	Not Reported	Pollut typ:	Not Reported
Strat date:	19951130		
Strat upd:	20061016		
Strat src:	Minnesota Geological Survey	Strat geol:	John Mossler
Strat mc:	Inferred from geophysical log		
Depth2bdrk:	80		
First bdrk:	OPVL	Last strat:	Solor Church Formation
Ohtopunit:	CMTS	Ohbotunit:	PMSC
Aquifer:	CMRC	Cuttings:	Not Reported
Core:	Not Reported	Bhgeophys:	Y
Geochem:	Not Reported	Waterchem:	Not Reported
Obwell:	Not Reported	Swl:	Y
Igwis:	Not Reported	Input src:	Minnesota Geological Survey
Unused:	Not Reported		
Entry date:	19910705		
Updt date:	20061016		
Geoc type:	WW	Gcm code:	DS1
Geoc src:	MGS	Geoc prg:	CWI
Utme:	479474		
Utmn:	4977369		
Geoc entry:	619020		
Geoc date:	20050209		
Geocupd en:	0		
Geocupd da:	0		
Rcvd date:	0		
Well label:	233242	Swlcount:	0
Swldate:	0		
Swlavgmeas:	0		
Swlavgelev:	0		
Site id:	MN400000062934		

## GEOCHECK® - PHYSICAL SETTING SOURCE MAP FINDINGS

**Address Information:**

Relateid:	0000233242	Name:	SEARS-ROEBUCK
Addtype c:	Both	House no:	900
Street:	EAST LAKE	Road type:	Street
Road dir:	Not Reported	City:	MINNEAPOLIS
State:	MN	Zipcode:	Not Reported
Entry date:	19910705		
Updt date:	19951130		
Other:	Not Reported		

**Construction 1 Information:**

Relateid:	0000233242	Drill meth:	Cable Tool
Drill fluid:	Not Reported	Hydrofrac:	Not Reported
Hffrom:	Not Reported		
Hfto:	Not Reported		
Case mat:	Steel (black or low carbon)	Case joint:	Not Reported
Case top:	0		
Drive shoe:	Not Reported	Case type:	Telescoping
Screen:	N		
Ohtopfeet:	826		
Ohbotfeet:	1117		
Screen mfg:	Not Reported	Screen typ:	Not Reported
Ptss mfg:	Not Reported	Ptss mdl:	Not Reported
Bsmt offst:	Not Reported	Csg top ok:	Not Reported
Csg at grd:	Not Reported	Plstc prot:	Not Reported
Disinfectd:	Not Reported	Pump inst:	Not Reported
Pump date:	Not Reported		
Pump mfg:	Not Reported	Pump model:	Not Reported
Pump hp:	0		
Pump volts:	Not Reported		
Dropp len:	Not Reported		
Dropp mat:	Not Reported		
Pump cpcty:	Not Reported		
Pump type:	Not Reported	Variance:	Not Reported
Drllr name:	Not Reported		
Entry date:	19910705		
Updt date:	19951130		

**Construction 2 Information:**

Relateid:	0000233242	Constype:	C
From depth:	265		
To depth:	826		
Diameter:	10		
Slot:	Not Reported		
Length:	Not Reported		
Material:	Not Reported		
Amount:	Not Reported		
Units:	Not Reported		

**Historic Water Level Information:**

Relateid:	0000233242	Meas type:	Well installation
Meas date:	Not Reported		
Meas time:	Not Reported		
M pt code:	Land surface		
Meas point:	0		
Measurement:	122		
Meas elev:	736		
Data src:	Keys Well Co.	Program:	CWI
Entry date:	19910705		
Updt date:	0		

# GEOCHECK® - PHYSICAL SETTING SOURCE MAP FINDINGS

Id Information:  
 Relateid: 0000233242 Identifier: 85-6064  
 Id type: MNDNR Id prog: PA

Remarks Information:  
 Relateid: 0000233242  
 Seq no: 1  
 Remarks: GAMMA LOGGED 2-9-2005.

**110**  
**NNW**  
**1/2 - 1 Mile**  
**Lower**

**FED USGS USGS40000589151**

Org. Identifier:	USGS-MN		
Formal name:	USGS Minnesota Water Science Center		
Monloc Identifier:	USGS-445808093154801		
Monloc name:	029N24W26CBA		
Monloc type:	Well		
Monloc desc:	Not Reported		
Huc code:	07010206	Drainagearea value:	Not Reported
Drainagearea Units:	Not Reported	Contrib drainagearea:	Not Reported
Contrib drainagearea units:	Not Reported	Latitude:	44.9688542
Longitude:	-93.263558	Sourcemap scale:	24000
Horiz Acc measure:	1	Horiz Acc measure units:	seconds
Horiz Collection method:	Interpolated from map		
Horiz coord refsys:	NAD83	Vert measure val:	853.00
Vert measure units:	feet	Vertacc measure val:	5
Vert accmeasure units:	feet		
Vertcollection method:	Interpolated from topographic map		
Vert coord refsys:	NGVD29	Countrycode:	US
Aquifername:	Not Reported		
Formation type:	Not Reported		
Aquifer type:	Not Reported		
Construction date:	19640101	Welldepth:	59.6
Welldepth units:	ft	Wellholedepth:	Not Reported
Wellholedepth units:	Not Reported		

Ground-water levels, Number of Measurements: 0

**P111**  
**NE**  
**1/2 - 1 Mile**  
**Lower**

**MN WELLS MN400000065061**

Relateid:	0000553564	County c:	Hennepin
Unique no:	00553564	Wellname:	CITY OF MPLS DW
Township:	29	Range:	24
Range dir:	W	Section:	25
Subsection:	CBCABC	Mgsquad c:	St Paul West
Elevation:	835		
Elev mc:	7.5 minute topographic map (+/- 5 feet)		
Status c:	Active		
Use c:	Dewatering well	Loc mc:	Address verification
Loc src:	Minnesota Geological Survey	Data src:	Tri-state Well Co.
Depth drill:	165		

## GEOCHECK® - PHYSICAL SETTING SOURCE MAP FINDINGS

Depth comp:	162		
Date drill:	19960108		
Case diam:	16		
Case depth:	122		
Grout:	Well grouted, type unknown	Pollut dst:	0
Pollut dir:	Not Reported	Pollut typ:	Not Reported
Strat date:	0		
Strat upd:	20071212		
Strat src:	Minnesota Geological Survey	Strat geol:	John Mossler
Strat mc:	Geologic study 1:24k to 1:100k		
Depth2bdrk:	53		
First bdrk:	OPVL	Last strat:	St.Peter
Ohtopunit:	OSTP	Ohbotunit:	OSTP
Aquifer:	OSTP	Cuttings:	Not Reported
Core:	Not Reported	Bhgeophys:	Not Reported
Geochem:	Not Reported	Waterchem:	Not Reported
Obwell:	Not Reported	Swl:	Y
Igwis:	Not Reported	Input src:	Minnesota Geological Survey
Unused:	N		
Entry date:	20071119		
Updt date:	20071212		
Geoc type:	WW	Gcm code:	DS1
Geoc src:	MGS	Geoc prg:	CWI
Utme:	480614		
Utmn:	4979385		
Geoc entry:	619008		
Geoc date:	20071119		
Geocupd en:	0		
Geocupd da:	0		
Rcvd date:	0		
Well label:	553564	Swlcount:	1
Swldate:	19960108		
Swlavgmeas:	111		
Swlavgelev:	724		
Site id:	MN4000000065061		

Address Information:			
Relateid:	0000553564	Name:	Not Reported
Addtype c:	Well address	House no:	Not Reported
Street:	6TH ST & 19TH AVE S	Road type:	Landmark
Road dir:	Southwest	City:	Not Reported
State:	MN	Zipcode:	Not Reported
Entry date:	20071126		
Updt date:	20071126		
Other:	Not Reported		

Address Information:			
Relateid:	0000553564	Name:	CTIY OF MPLS
Addtype c:	Contact address	House no:	350
Street:	5TH	Road type:	Street
Road dir:	South	City:	MINNEAPOLIS
State:	MN	Zipcode:	55415
Entry date:	Not Reported		
Updt date:	Not Reported		
Other:	Not Reported		



## GEOCHECK® - PHYSICAL SETTING SOURCE MAP FINDINGS

**Construction 1 Information:**

Relateid:	0000553564	Drill meth:	Multiple methods used
Drill fluid:	Not Reported	Hydrofrac:	Not Reported
Hffrom:	Not Reported		
Hfto:	Not Reported		
Case mat:	Steel (black or low carbon)	Case joint:	W
Case top:	Not Reported		
Drive shoe:	N	Case type:	Step down
Screen:	Y		
Ohtopfeet:	Not Reported		
Ohbotfeet:	Not Reported		
Screen mfg:	JOHNSON	Screen typ:	Not Reported
Ptlls mfg:	Not Reported	Ptlls mdl:	Not Reported
Bsmt offst:	Not Reported	Csg top ok:	Y
Csg at grd:	Not Reported	Plstc prot:	Not Reported
Disinfectd:	N	Pump inst:	Not Reported
Pump date:	19960108		
Pump mfg:	JACUZZI	Pump model:	Not Reported
Pump hp:	40		
Pump volts:	440		
Dropp len:	155		
Dropp mat:	Not Reported		
Pump cpcty:	Not Reported		
Pump type:	Turbine	Variance:	Y
Drllr name:	RG/JR		
Entry date:	20071126		
Updt date:	Not Reported		

**Construction 2 Information:**

Relateid:	0000553564	Constype:	H
From depth:	Not Reported		
To depth:	89		
Diameter:	30		
Slot:	Not Reported		
Length:	Not Reported		
Material:	Not Reported		
Amount:	Not Reported		
Units:	Not Reported		

**Historic Water Level Information:**

Relateid:	0000553564	Meas type:	Well installation
Meas date:	19960108		
Meas time:	Not Reported		
M pt code:	Land surface		
Meas point:	Not Reported		
Measuremt:	111		
Meas elev:	724		
Data src:	Tri-state Well Co.	Program:	WELLLOG
Entry date:	20071126		
Updt date:	Not Reported		

**Pump Test Information:**

Relateid:	0000553564
Pumpstestid:	1
Test date:	19860108
Start meas:	111
Flow rate:	325
Duration:	.5
Pump meas:	159

## GEOCHECK® - PHYSICAL SETTING SOURCE MAP FINDINGS

Remarks Information:

Relateid: 0000553564  
 Seq no: 1  
 Remarks: TN# 1183

Remarks Information:

Relateid: 0000553564  
 Seq no: 2  
 Remarks: DEWATERING WELL FOR TUNNEL WORK 24" CASING GROUTED BOTTOM TO TOP TO BE

Remarks Information:

Relateid: 0000553564  
 Seq no: 3  
 Remarks: SEALED UPON COMPLETION OF PROJECT.

Remarks Information:

Relateid: 0000553564  
 Seq no: 4  
 Remarks: LOCATION OF WELL. SW CORNER INTERSECTION 6TH ST S & 19TH AVE S

**R112  
 WSW  
 1/2 - 1 Mile  
 Higher**

**FED USGS      USGS40000589028**

Org. Identifier:	USGS-MN	
Formal name:	USGS Minnesota Water Science Center	
Monloc Identifier:	USGS-445725093161401	
Monloc name:	029N24W34ADC-1	
Monloc type:	Well	
Monloc desc:	Not Reported	
Huc code:	07010206	Drainagearea value: Not Reported
Drainagearea Units:	Not Reported	Contrib drainagearea: Not Reported
Contrib drainagearea units:	Not Reported	Latitude: 44.9569097
Longitude:	-93.2707806	Sourcemap scale: 24000
Horiz Acc measure:	1	Horiz Acc measure units: seconds
Horiz Collection method:	Interpolated from map	
Horiz coord refsys:	NAD83	Vert measure val: 876.00
Vert measure units:	feet	Vertacc measure val: 5
Vert accmeasure units:	feet	
Vertcollection method:	Interpolated from topographic map	
Vert coord refsys:	NGVD29	Countrycode: US
Aquifername:	Not Reported	
Formation type:	Not Reported	
Aquifer type:	Not Reported	
Construction date:	Not Reported	
Welldepth units:	ft	Welldepth: 205
Wellholedepth units:	Not Reported	Wellholedepth: Not Reported

Ground-water levels, Number of Measurements: 0

**R113  
 WSW  
 1/2 - 1 Mile  
 Higher**

**FED USGS      USGS40000589029**

## GEOCHECK® - PHYSICAL SETTING SOURCE MAP FINDINGS

Org. Identifier:	USGS-MN		
Formal name:	USGS Minnesota Water Science Center		
Monloc Identifier:	USGS-445725093161402		
Monloc name:	029N24W34ADC-2		
Monloc type:	Well		
Monloc desc:	Not Reported		
Huc code:	07010206	Drainagearea value:	Not Reported
Drainagearea Units:	Not Reported	Contrib drainagearea:	Not Reported
Contrib drainagearea units:	Not Reported	Latitude:	44.9569097
Longitude:	-93.2707806	Sourcemap scale:	24000
Horiz Acc measure:	1	Horiz Acc measure units:	seconds
Horiz Collection method:	Interpolated from map		
Horiz coord refsys:	NAD83	Vert measure val:	876.00
Vert measure units:	feet	Vertacc measure val:	5
Vert accmeasure units:	feet		
Vertcollection method:	Interpolated from topographic map		
Vert coord refsys:	NGVD29	Countrycode:	US
Aquifername:	Not Reported		
Formation type:	Not Reported		
Aquifer type:	Not Reported		
Construction date:	19630618	Welldepth:	148
Welldepth units:	ft	Wellholedepth:	Not Reported
Wellholedepth units:	Not Reported		

Ground-water levels, Number of Measurements: 0

**S114  
NW  
1/2 - 1 Mile  
Higher**

**FED USGS**

**USGS40000512232**

Org. Identifier:	USGS-MN		
Formal name:	USGS Minnesota Water Science Center		
Monloc Identifier:	MN040-445759093160401		
Monloc name:	029N24W27DADDDDB01	0000225886	
Monloc type:	Well		
Monloc desc:	Not Reported		
Huc code:	07010206	Drainagearea value:	Not Reported
Drainagearea Units:	Not Reported	Contrib drainagearea:	Not Reported
Contrib drainagearea units:	Not Reported	Latitude:	44.9663542
Longitude:	-93.2680027	Sourcemap scale:	24000
Horiz Acc measure:	1	Horiz Acc measure units:	seconds
Horiz Collection method:	Interpolated from map		
Horiz coord refsys:	NAD83	Vert measure val:	855
Vert measure units:	feet	Vertacc measure val:	5
Vert accmeasure units:	feet		
Vertcollection method:	Interpolated from topographic map		
Vert coord refsys:	NGVD29	Countrycode:	US
Aquifername:	Not Reported		
Formation type:	Prairie Du Chien Group		
Aquifer type:	Not Reported		
Construction date:	19490525	Welldepth:	260
Welldepth units:	ft	Wellholedepth:	260
Wellholedepth units:	ft		

Ground-water levels, Number of Measurements: 0

# GEOCHECK® - PHYSICAL SETTING SOURCE MAP FINDINGS

Map ID  
 Direction  
 Distance  
 Elevation

Database      EDR ID Number

**S115**  
**NW**  
**1/2 - 1 Mile**  
**Higher**

**MN WELLS      MN4000000064917**

Relateid:	0000225886	County c:	Hennepin
Unique no:	00225886	Wellname:	FRANKLIN STEEL SQUARE
Township:	29	Range:	24
Range dir:	W	Section:	27
Subsection:	DADDDDB	Mgsquad c:	Minneapolis South
Elevation:	855		
Elev mc:	7.5 minute topographic map (+/- 5 feet)		
Status c:	Sealed		
Use c:	Abandoned	Loc mc:	Information from owner
Loc src:	Minnesota Geological Survey	Data src:	Not Reported
Depth drill:	260		
Depth comp:	260		
Date drill:	19490525		
Case diam:	4		
Case depth:	225		
Grout:	Not Reported	Pollut dst:	0
Pollut dir:	Not Reported	Pollut typ:	Not Reported
Strat date:	19910911		
Strat upd:	19981026		
Strat src:	Minnesota Geological Survey	Strat geol:	Bruce Bloomgren
Strat mc:	Geologic study 1:24k to 1:100k		
Depth2bdrk:	59		
First bdrk:	OPVL	Last strat:	Prairie Du Chien Group
Ohtopunit:	OPDC	Ohbotunit:	OPDC
Aquifer:	OPDC	Cuttings:	Not Reported
Core:	Not Reported	Bhgeophys:	Not Reported
Geochem:	Not Reported	Waterchem:	Not Reported
Obwell:	Not Reported	Swl:	Y
Igwis:	Not Reported	Input src:	Minnesota Geological Survey
Unused:	Not Reported		
Entry date:	19910824		
Updt date:	20050506		
Geoc type:	WW	Gcm code:	A
Geoc src:	MGS	Geoc prg:	CWI
Utme:	478864		
Utmn:	4979256		
Geoc entry:	0		
Geoc date:	19900101		
Geocupd en:	0		
Geocupd da:	0		
Rcvd date:	0		
Well label:	225886	Swlcount:	1
Swldate:	19490525		
Swlavgmeas:	65		
Swlavgelev:	790		
Site id:	MN4000000064917		

## GEOCHECK® - PHYSICAL SETTING SOURCE MAP FINDINGS

**Address Information:**

Relateid:	0000225886	Name:	FRANKLIN STEEL SQUARE
Addtype c:	Both	House no:	Not Reported
Street:	Not Reported	Road type:	Not Reported
Road dir:	Not Reported	City:	MINNEAPOLIS
State:	MN	Zipcode:	Not Reported
Entry date:	19910824		
Updt date:	20040603		
Other:	Not Reported		

**Construction 1 Information:**

Relateid:	0000225886	Drill meth:	Not Reported
Drill fluid:	Not Reported	Hydrofrac:	Not Reported
Hffrom:	Not Reported		
Hfto:	Not Reported	Case joint:	Not Reported
Case mat:	Not Reported	Case type:	Single casing
Case top:	0		
Drive shoe:	Not Reported		
Screen:	N	Screen typ:	Not Reported
Ohtopfeet:	225	Ptlls mdl:	Not Reported
Ohbotfeet:	260	Csg top ok:	Not Reported
Screen mfg:	Not Reported	Plstc prot:	Not Reported
Ptlls mfg:	Not Reported	Pump inst:	Not Reported
Bsmt offst:	Not Reported		
Csg at grd:	Not Reported	Pump model:	Not Reported
Disinfectd:	Not Reported		
Pump date:	Not Reported		
Pump mfg:	Not Reported		
Pump hp:	0	Variance:	Not Reported
Pump volts:	Not Reported		
Dropp len:	Not Reported		
Dropp mat:	Not Reported		
Pump cpcty:	Not Reported		
Pump type:	Not Reported		
Drllr name:	Not Reported		
Entry date:	19910824		
Updt date:	19910911		

**Construction 2 Information:**

Relateid:	0000225886	Constype:	C
From depth:	0		
To depth:	225		
Diameter:	4		
Slot:	Not Reported		
Length:	Not Reported		
Material:	Not Reported		
Amount:	Not Reported		
Units:	Not Reported		

**Historic Water Level Information:**

Relateid:	0000225886	Meas type:	Well installation
Meas date:	19490525		
Meas time:	Not Reported		
M pt code:	Land surface		
Meas point:	0		
Measurement:	65		
Meas elev:	790	Program:	CWI
Data src:	Not Reported		
Entry date:	19910824		
Updt date:	0		

## GEOCHECK® - PHYSICAL SETTING SOURCE MAP FINDINGS

Remarks Information:

Relateid: 0000225886  
 Seq no: 1  
 Remarks: H-132917 SEALED 2-3-1998.

Remarks Information:

Relateid: 0000225886  
 Seq no: 2  
 Remarks: WELL SEALED 02-03-1998 BY 71015

Remarks Information:

Relateid: 0000225886  
 Seq no: 3  
 Remarks: ORIGINAL USE PS - PUBLIC SUPPLY/NON-COMMUNITY

**Q116**  
**SSW**  
**1/2 - 1 Mile**  
**Higher**

**FED USGS USGS40000588937**

Org. Identifier:	USGS-MN		
Formal name:	USGS Minnesota Water Science Center		
Monloc Identifier:	USGS-445657093153801		
Monloc name:	029N24W35CDC01		
Monloc type:	Well		
Monloc desc:	Not Reported		
Huc code:	07010206	Drainagearea value:	Not Reported
Drainagearea Units:	Not Reported	Contrib drainagearea:	Not Reported
Contrib drainagearea units:	Not Reported	Latitude:	44.9491319
Longitude:	-93.26078	Sourcemap scale:	24000
Horiz Acc measure:	1	Horiz Acc measure units:	seconds
Horiz Collection method:	Interpolated from map		
Horiz coord refsys:	NAD83	Vert measure val:	860.00
Vert measure units:	feet	Vertacc measure val:	5.
Vert accmeasure units:	feet		
Vertcollection method:	Interpolated from topographic map		
Vert coord refsys:	NGVD29	Countrycode:	US
Aquifername:	Not Reported		
Formation type:	Not Reported		
Aquifer type:	Not Reported		
Construction date:	19280401	Welldepth:	1087
Welldepth units:	ft	Wellholedepth:	1170
Wellholedepth units:	ft		

Ground-water levels, Number of Measurements: 1

Date	Feet below Surface	Feet to Sealevel
-----	-----	-----
1979-01-31	192.50	

**T117**  
**WNW**  
**1/2 - 1 Mile**  
**Higher**

**FED USGS USGS40000512141**

## GEOCHECK® - PHYSICAL SETTING SOURCE MAP FINDINGS

Org. Identifier:	USGS-MN		
Formal name:	USGS Minnesota Water Science Center		
Monloc Identifier:	MN040-445755093160901		
Monloc name:	029N24W27DDACAB01	0000227767	
Monloc type:	Well		
Monloc desc:	Not Reported		
Huc code:	07010206	Drainagearea value:	Not Reported
Drainagearea Units:	Not Reported	Contrib drainagearea:	Not Reported
Contrib drainagearea units:	Not Reported	Latitude:	44.9652431
Longitude:	-93.2693917	Sourcemap scale:	24000
Horiz Acc measure:	1	Horiz Acc measure units:	seconds
Horiz Collection method:	Interpolated from map		
Horiz coord refsys:	NAD83	Vert measure val:	857
Vert measure units:	feet	Vertacc measure val:	5
Vert accmeasure units:	feet		
Vertcollection method:	Interpolated from topographic map		
Vert coord refsys:	NGVD29	Countrycode:	US
Aquifername:	Not Reported		
Formation type:	St Peter Sandstone		
Aquifer type:	Not Reported		
Construction date:	Not Reported	Welldepth:	200
Welldepth units:	ft	Wellholedepth:	200
Wellholedepth units:	ft		

Ground-water levels, Number of Measurements: 0

**T118  
WNW  
1/2 - 1 Mile  
Higher**

**MN WELLS      MN4000000064764**

Relateid:	0000227767	County c:	Hennepin
Unique no:	00227767	Wellname:	TEST WELL 1-C
Township:	29	Range:	24
Range dir:	W	Section:	27
Subsection:	DDACAB	Mgsquad c:	Minneapolis South
Elevation:	857		
Elev mc:	7.5 minute topographic map (+/- 5 feet)		
Status c:	Active		
Use c:	Test well	Loc mc:	Information from owner
Loc src:	Minnesota Geological Survey	Data src:	Tri-state Well Co.
Depth drill:	200		
Depth comp:	200		
Date drill:	0		
Case diam:	12		
Case depth:	109		
Grout:	Not Reported	Pollut dst:	0
Pollut dir:	Not Reported	Pollut typ:	Not Reported
Strat date:	19910911		
Strat upd:	19910911		
Strat src:	Not Reported	Strat geol:	Not Reported
Strat mc:	Not Reported		
Depth2bdrk:	62		
First bdrk:	OPVL	Last strat:	St.Peter
Ohtopunit:	OSTP	Ohbotunit:	OSTP
Aquifer:	OSTP	Cuttings:	Not Reported
Core:	Not Reported	Bhgeophys:	Not Reported
Geochem:	Not Reported	Waterchem:	Not Reported
Obwell:	Not Reported	Swl:	Not Reported
Igwis:	Not Reported	Input src:	Minnesota Geological Survey
Unused:	Not Reported		
Entry date:	19910824		

## GEOCHECK® - PHYSICAL SETTING SOURCE MAP FINDINGS

Updt date:	20040603	Gcm code:	A
Geoc type:	WW	Geoc prg:	CWI
Geoc src:	MGS		
Utme:	478755		
Utmn:	4979127		
Geoc entry:	0		
Geoc date:	19900101		
Geocupd en:	0		
Geocupd da:	0		
Rcvd date:	0		
Well label:	227767	Swlcount:	0
Swldate:	0		
Swlavgmeas:	0		
Swlavglev:	0		
Site id:	MN4000000064764		

Address Information:

Relateid:	0000227767	Name:	TEST WELL 1-C
Addtype c:	Both	House no:	Not Reported
Street:	Not Reported	Road type:	Not Reported
Road dir:	Not Reported	City:	MINNEAPOLIS
State:	MN	Zipcode:	Not Reported
Entry date:	19910824		
Updt date:	20040603		
Other:	Not Reported		

Construction 1 Information:

Relateid:	0000227767	Drill meth:	Not Reported
Drill fluid:	Not Reported	Hydrofrac:	Not Reported
Hffrom:	Not Reported		
Hfto:	Not Reported		
Case mat:	Not Reported	Case joint:	Not Reported
Case top:	0		
Drive shoe:	Not Reported	Case type:	Single casing
Screen:	Not Reported		
Ohtopfeet:	Not Reported		
Ohbotfeet:	Not Reported		
Screen mfg:	Not Reported	Screen typ:	Not Reported
Ptlss mfg:	Not Reported	Ptlss mdl:	Not Reported
Bsmt offst:	Not Reported	Csg top ok:	Not Reported
Csg at grd:	Not Reported	Plstc prot:	Not Reported
Disinfectd:	Not Reported	Pump inst:	Not Reported
Pump date:	Not Reported		
Pump mfg:	Not Reported	Pump model:	Not Reported
Pump hp:	0		
Pump volts:	Not Reported		
Dropp len:	Not Reported		
Dropp mat:	Not Reported		
Pump cpcty:	Not Reported		
Pump type:	Not Reported	Variance:	Not Reported
Drllr name:	Not Reported		
Entry date:	19910824		
Updt date:	19910911		



# GEOCHECK® - PHYSICAL SETTING SOURCE MAP FINDINGS

**Construction 2 Information:**

Relateid:	0000227767	Constype:	C
From depth:	0		
To depth:	109		
Diameter:	12		
Slot:	Not Reported		
Length:	Not Reported		
Material:	Not Reported		
Amount:	Not Reported		
Units:	Not Reported		

**Remarks Information:**

Relateid:	0000227767
Seq no:	1
Remarks:	PLOTTED ON FLAT MAP N

**U119  
South  
1/2 - 1 Mile  
Higher**

**FED USGS      USGS40000510876**

Org. Identifier:	USGS-MN		
Formal name:	USGS Minnesota Water Science Center		
Monloc Identifier:	MN040-445655093151201		
Monloc name:	029N24W35DCDDCC01	0000201084	
Monloc type:	Well		
Monloc desc:	Not Reported		
Huc code:	07010206	Drainagearea value:	Not Reported
Drainagearea Units:	Not Reported	Contrib drainagearea:	Not Reported
Contrib drainagearea units:	Not Reported	Latitude:	44.9485765
Longitude:	-93.2535576	Sourcemap scale:	24000
Horiz Acc measure:	1	Horiz Acc measure units:	seconds
Horiz Collection method:	Interpolated from map		
Horiz coord refsys:	NAD83	Vert measure val:	865
Vert measure units:	feet	Vertacc measure val:	5
Vert accmeasure units:	feet		
Vertcollection method:	Interpolated from topographic map		
Vert coord refsys:	NGVD29	Countrycode:	US
Aquifername:	Not Reported		
Formation type:	St Peter Sandstone		
Aquifer type:	Not Reported		
Construction date:	Not Reported	Welldepth:	150
Welldepth units:	ft	Wellholedepth:	150
Wellholedepth units:	ft		

Ground-water levels, Number of Measurements: 0

**S120  
NW  
1/2 - 1 Mile  
Higher**

**FED USGS      USGS40000589133**

Org. Identifier:	USGS-MN		
Formal name:	USGS Minnesota Water Science Center		
Monloc Identifier:	USGS-445802093160201		
Monloc name:	029N24W27DAD		
Monloc type:	Well		
Monloc desc:	Not Reported		
Huc code:	07010206	Drainagearea value:	Not Reported
Drainagearea Units:	Not Reported	Contrib drainagearea:	Not Reported
Contrib drainagearea units:	Not Reported	Latitude:	44.9671875
Longitude:	-93.2674472	Sourcemap scale:	24000

## GEOCHECK® - PHYSICAL SETTING SOURCE MAP FINDINGS

Horiz Acc measure: 1	Horiz Acc measure units: seconds
Horiz Collection method: Interpolated from map	
Horiz coord refsys: NAD83	Vert measure val: 854.00
Vert measure units: feet	Vertacc measure val: 5
Vert accmeasure units: feet	
Vertcollection method: Interpolated from topographic map	
Vert coord refsys: NGVD29	Countrycode: US
Aquifername: Not Reported	
Formation type: Not Reported	
Aquifer type: Not Reported	
Construction date: 19640101	Welldepth: 58
Welldepth units: ft	Wellholedepth: Not Reported
Wellholedepth units: Not Reported	

Ground-water levels, Number of Measurements: 0

**S121**  
**NW**  
**1/2 - 1 Mile**  
**Higher**

**FED USGS      USGS40000589134**

Org. Identifier: USGS-MN	
Formal name: USGS Minnesota Water Science Center	
Monloc Identifier: USGS-445802093160202	
Monloc name: 029N24W27DAD02	
Monloc type: Well	
Monloc desc: Not Reported	
Huc code: 07010206	Drainagearea value: Not Reported
Drainagearea Units: Not Reported	Contrib drainagearea: Not Reported
Contrib drainagearea units: Not Reported	Latitude: 44.9671875
Longitude: -93.2674472	Sourcemap scale: 24000
Horiz Acc measure: 1	Horiz Acc measure units: seconds
Horiz Collection method: Interpolated from map	
Horiz coord refsys: NAD83	Vert measure val: 854.00
Vert measure units: feet	Vertacc measure val: 5
Vert accmeasure units: feet	
Vertcollection method: Interpolated from topographic map	
Vert coord refsys: NGVD29	Countrycode: US
Aquifername: Not Reported	
Formation type: Not Reported	
Aquifer type: Not Reported	
Construction date: 19640101	Welldepth: 63
Welldepth units: ft	Wellholedepth: Not Reported
Wellholedepth units: Not Reported	

Ground-water levels, Number of Measurements: 0

**S122**  
**NW**  
**1/2 - 1 Mile**  
**Higher**

**FED USGS      USGS40000589135**

Org. Identifier: USGS-MN	
Formal name: USGS Minnesota Water Science Center	
Monloc Identifier: USGS-445802093160204	
Monloc name: 029N24W27DAD04	
Monloc type: Well	
Monloc desc: Not Reported	
Huc code: 07010206	Drainagearea value: Not Reported
Drainagearea Units: Not Reported	Contrib drainagearea: Not Reported
Contrib drainagearea units: Not Reported	Latitude: 44.9671875
Longitude: -93.2674472	Sourcemap scale: 24000

## GEOCHECK® - PHYSICAL SETTING SOURCE MAP FINDINGS

Horiz Acc measure:	1	Horiz Acc measure units:	seconds
Horiz Collection method:	Interpolated from map		
Horiz coord refsys:	NAD83	Vert measure val:	854.00
Vert measure units:	feet	Vertacc measure val:	5
Vert accmeasure units:	feet		
Vertcollection method:	Interpolated from topographic map		
Vert coord refsys:	NGVD29	Countrycode:	US
Aquifername:	Not Reported		
Formation type:	Not Reported		
Aquifer type:	Not Reported		
Construction date:	19630101	Welldepth:	64
Welldepth units:	ft	Wellholedepth:	Not Reported
Wellholedepth units:	Not Reported		

Ground-water levels, Number of Measurements: 0

**U123  
South  
1/2 - 1 Mile  
Higher**

**MN WELLS    MN400000062793**

Relateid:	0000201084	County c:	Hennepin
Unique no:	00201084	Wellname:	AVALON THEATRE
Township:	29	Range:	24
Range dir:	W	Section:	35
Subsection:	DCDDCC	Mgsquad c:	Minneapolis South
Elevation:	865		
Elev mc:	7.5 minute topographic map (+/- 5 feet)		
Status c:	Active		
Use c:	Commercial	Loc mc:	Not Reported
Loc src:	Minnesota Geological Survey	Data src:	Keys Well Co.
Depth drll:	150		
Depth comp:	150		
Date drll:	0		
Case diam:	0		
Case depth:	0		
Grout:	Not Reported	Pollut dst:	0
Pollut dir:	Not Reported	Pollut typ:	Not Reported
Strat date:	19910911		
Strat upd:	19910911		
Strat src:	Not Reported	Strat geol:	Not Reported
Strat mc:	Not Reported		
Depth2bdrk:	72		
First bdrk:	OPVL	Last strat:	St.Peter
Ohtopunit:	OSTP	Ohbotunit:	OSTP
Aquifer:	OSTP	Cuttings:	Not Reported
Core:	Not Reported	Bhgeophys:	Not Reported
Geochem:	Not Reported	Waterchem:	Not Reported
Obwell:	Not Reported	Swl:	Y
Igwis:	Not Reported	Input src:	Minnesota Geological Survey
Unused:	Not Reported		
Entry date:	19910824		
Updt date:	19910911		
Geoc type:	WW	Gcm code:	A
Geoc src:	MGS	Geoc prg:	CWI
Utme:	480002		
Utmn:	4977262		
Geoc entry:	0		
Geoc date:	19900101		
Geocupd en:	0		
Geocupd da:	0		
Rcvd date:	0		

## GEOCHECK® - PHYSICAL SETTING SOURCE MAP FINDINGS

Well label:	201084	Swlcount:	0
Swldate:	0		
Swlavgmeas:	0		
Swlavgelev:	0		
Site id:	MN4000000062793		

Address Information:

Relateid:	0000201084	Name:	AVALON THEATRE
Addtype c:	Both	House no:	1506
Street:	EASTLAKE	Road type:	Street
Road dir:	East	City:	MINNEAPOLIS
State:	MN	Zipcode:	Not Reported
Entry date:	19910824		
Updt date:	19910911		
Other:	Not Reported		

Historic Water Level Information:

Relateid:	0000201084	Meas type:	Well installation
Meas date:	Not Reported		
Meas time:	Not Reported		
M pt code:	Land surface		
Meas point:	0		
Measuremt:	51		
Meas elev:	814		
Data src:	Keys Well Co.	Program:	CWI
Entry date:	19910824		
Updt date:	0		

Historic Water Level Information:

Relateid:	0000201084	Meas type:	Well installation
Meas date:	Not Reported		
Meas time:	Not Reported		
M pt code:	Land surface		
Meas point:	0		
Measuremt:	51		
Meas elev:	814		
Data src:	Keys Well Co.	Program:	CWI
Entry date:	19910824		
Updt date:	0		

Historic Water Level Information:

Relateid:	0000201084	Meas type:	Well installation
Meas date:	Not Reported		
Meas time:	Not Reported		
M pt code:	Land surface		
Meas point:	0		
Measuremt:	51		
Meas elev:	814		
Data src:	Keys Well Co.	Program:	CWI
Entry date:	19910824		
Updt date:	0		

Id Information:

Relateid:	0000201084	Identifier:	-5541
Id type:	MNDNR	Id prog:	PA

# GEOCHECK® - PHYSICAL SETTING SOURCE MAP FINDINGS

Remarks Information:

Relateid: 0000201084  
 Seq no: 1  
 Remarks: CASING: 024 TO 0225;020 TO 0401.

**U124  
 SSE  
 1/2 - 1 Mile  
 Higher**

**MN WELLS    MN4000000062810**

Relateid: 0000201085	County c: Hennepin	
Unique no: 00201085	Wellname: KELLER DRUG CO.	
Township: 29	Range: 24	
Range dir: W	Section: 35	
Subsection: DCDDDD	Mgsquad c: Minneapolis South	
Elevation: 865		
Elev mc: 7.5 minute topographic map (+/- 5 feet)		
Status c: Active		
Use c: Commercial	Loc mc: Not Reported	
Loc src: Minnesota Geological Survey	Data src: Mccarthy Well Co.	
Depth drll: 390		
Depth comp: 390		
Date drll: 19580900		
Case diam: 8		
Case depth: 0		
Grout: U	Pollut dst: 0	
Pollut dir: Not Reported	Pollut typ: Not Reported	
Strat date: 19910911		
Strat upd: 20000404		
Strat src: Minnesota Geological Survey	Strat geol: Bruce Bloomgren	
Strat mc: Geologic study 1:24k to 1:100k		
Depth2bdrk: 75		
First bdrk: OPVL	Last strat: Prairie Du Chien Group	
Ohtopunit: Not Reported	Ohbotunit: Not Reported	
Aquifer: Not Reported	Cuttings: Not Reported	
Core: Not Reported	Bhgeophys: Not Reported	
Geochem: Not Reported	Waterchem: Not Reported	
Obwell: Not Reported	Swl: Y	
Igwis: Not Reported	Input src: Minnesota Geological Survey	
Unused: Not Reported		
Entry date: 19910824		
Updt date: 20000404		
Geoc type: WW	Gcm code: A	
Geoc src: MGS	Geoc prg: CWI	
Utme: 480073		
Utmn: 4977271		
Geoc entry: 0		
Geoc date: 19900101		
Geocupd en: 0		
Geocupd da: 0		
Rcvd date: 0		
Well label: 201085	Swlcount: 1	
Swldate: 19580900		
Swlavgmeas: 112		
Swlavgelev: 753		
Site id: MN4000000062810		

## GEOCHECK® - PHYSICAL SETTING SOURCE MAP FINDINGS

**Address Information:**

Relateid:	0000201085	Name:	KELLER DRUG CO.
Addtype c:	Both	House no:	1522
Street:	LAKE	Road type:	Street
Road dir:	East	City:	MINNEAPOLIS
State:	MN	Zipcode:	Not Reported
Entry date:	19910824		
Updt date:	20000404		
Other:	Not Reported		

**Construction 1 Information:**

Relateid:	0000201085	Drill meth:	Cable Tool
Drill fluid:	Not Reported	Hydrofrac:	Not Reported
Hffrom:	Not Reported		
Hfto:	Not Reported		
Case mat:	Steel (black or low carbon)	Case joint:	Not Reported
Case top:	Not Reported		
Drive shoe:	Not Reported	Case type:	Single casing
Screen:	N		
Ohtopfeet:	Not Reported		
Ohbotfeet:	Not Reported		
Screen mfg:	Not Reported	Screen typ:	Not Reported
Ptss mfg:	Not Reported	Ptss mdl:	Not Reported
Bsmt offst:	Not Reported	Csg top ok:	U
Csg at grd:	Not Reported	Plstc prot:	Not Reported
Disinfectd:	Not Reported	Pump inst:	Not Reported
Pump date:	Not Reported		
Pump mfg:	Not Reported	Pump model:	Not Reported
Pump hp:	Not Reported		
Pump volts:	Not Reported		
Dropp len:	Not Reported		
Dropp mat:	Not Reported		
Pump cpcty:	Not Reported		
Pump type:	Not Reported	Variance:	Not Reported
Drllr name:	Not Reported		
Entry date:	19910824		
Updt date:	20000404		

**Construction 2 Information:**

Relateid:	0000201085	Constype:	C
From depth:	Not Reported		
To depth:	Not Reported		
Diameter:	8		
Slot:	Not Reported		
Length:	Not Reported		
Material:	Not Reported		
Amount:	Not Reported		
Units:	Not Reported		

**Historic Water Level Information:**

Relateid:	0000201085	Meas type:	Well installation
Meas date:	19580900		
Meas time:	Not Reported		
M pt code:	Land surface		
Meas point:	Not Reported		
Measuremt:	112		
Meas elev:	753		
Data src:	Mccarthy Well Co.	Program:	CWI
Entry date:	19910824		
Updt date:	20011026		

## GEOCHECK® - PHYSICAL SETTING SOURCE MAP FINDINGS

Map ID  
 Direction  
 Distance  
 Elevation

Database      EDR ID Number

**U125**  
**SSE**  
**1/2 - 1 Mile**  
**Higher**

**FED USGS      USGS40000510875**

Org. Identifier:	USGS-MN		
Formal name:	USGS Minnesota Water Science Center		
Monloc Identifier:	MN040-445655093150901		
Monloc name:	029N24W35DCDDDD01	0000201085	
Monloc type:	Well		
Monloc desc:	Not Reported		
Huc code:	07010206	Drainagearea value:	Not Reported
Drainagearea Units:	Not Reported	Contrib drainagearea:	Not Reported
Contrib drainagearea units:	Not Reported	Latitude:	44.9485765
Longitude:	-93.2527242	Sourcemap scale:	24000
Horiz Acc measure:	1	Horiz Acc measure units:	seconds
Horiz Collection method:	Interpolated from map		
Horiz coord refsys:	NAD83	Vert measure val:	865
Vert measure units:	feet	Vertacc measure val:	5
Vert accmeasure units:	feet		
Vertcollection method:	Interpolated from topographic map		
Vert coord refsys:	NGVD29	Countrycode:	US
Aquifername:	Not Reported		
Formation type:	Not Reported		
Aquifer type:	Not Reported		
Construction date:	19580900	Welldepth:	390
Welldepth units:	ft	Wellholedepth:	390
Wellholedepth units:	ft		

Ground-water levels, Number of Measurements: 0

**S126**  
**NW**  
**1/2 - 1 Mile**  
**Higher**

**FED USGS      USGS40000512272**

Org. Identifier:	USGS-MN		
Formal name:	USGS Minnesota Water Science Center		
Monloc Identifier:	MN040-445801093160401		
Monloc name:	029N24W27DADDAC01	0000225885	
Monloc type:	Well		
Monloc desc:	Not Reported		
Huc code:	07010206	Drainagearea value:	Not Reported
Drainagearea Units:	Not Reported	Contrib drainagearea:	Not Reported
Contrib drainagearea units:	Not Reported	Latitude:	44.9669098
Longitude:	-93.2680027	Sourcemap scale:	24000
Horiz Acc measure:	1	Horiz Acc measure units:	seconds
Horiz Collection method:	Interpolated from map		
Horiz coord refsys:	NAD83	Vert measure val:	852
Vert measure units:	feet	Vertacc measure val:	5
Vert accmeasure units:	feet		
Vertcollection method:	Interpolated from topographic map		
Vert coord refsys:	NGVD29	Countrycode:	US
Aquifername:	Not Reported		
Formation type:	Not Reported		

## GEOCHECK® - PHYSICAL SETTING SOURCE MAP FINDINGS

Aquifer type:	Mixed (confined and unconfined multiple aquifers)		
Construction date:	19110518	Welldepth:	257
Welldepth units:	ft	Wellholedepth:	257
Wellholedepth units:	ft		

Ground-water levels, Number of Measurements: 0

**U127**  
**South**  
**1/2 - 1 Mile**  
**Higher**

**MN WELLS    MN400000062788**

Relateid:	0000256198	County c:	Hennepin
Unique no:	00256198	Wellname:	Not Reported
Township:	29	Range:	24
Range dir:	W	Section:	35
Subsection:	DCDDDC	Mgsquad c:	Minneapolis South
Elevation:	865		
Elev mc:	7.5 minute topographic map (+/- 5 feet)		
Status c:	Sealed		
Use c:	Commercial	Loc mc:	Information from owner
Loc src:	Minnesota Geological Survey	Data src:	MGS
Depth drll:	372		
Depth comp:	372		
Date drll:	0		
Case diam:	12		
Case depth:	275		
Grout:	Not Reported	Pollut dst:	0
Pollut dir:	Not Reported	Pollut typ:	Not Reported
Strat date:	0		
Strat upd:	20040615		
Strat src:	Minnesota Geological Survey	Strat geol:	John Mossler
Strat mc:	Geologic study 1:24k to 1:100k		
Depth2bdrk:	73		
First bdrk:	OPVL	Last strat:	Prairie Du Chien Group
Ohtopunit:	OPDC	Ohbotunit:	OPDC
Aquifer:	OPDC	Cuttings:	Not Reported
Core:	Not Reported	Bhgeophys:	Y
Geochem:	Not Reported	Waterchem:	Not Reported
Obwell:	Not Reported	Swl:	Y
Igwis:	Not Reported	Input src:	Minnesota Geological Survey
Unused:	Not Reported		
Entry date:	0		
Updt date:	20040809		
Geoc type:	WW	Gcm code:	DS1
Geoc src:	MGS	Geoc prg:	CWI
Utme:	480040		
Utmn:	4977258		
Geoc entry:	619007		
Geoc date:	20040615		
Geocupd en:	0		
Geocupd da:	0		
Rcvd date:	0		
Well label:	256198	Swlcount:	1
Swldate:	20040615		
Swlavgmeas:	100		
Swlavgelev:	765		
Site id:	MN400000062788		



## GEOCHECK® - PHYSICAL SETTING SOURCE MAP FINDINGS

**Address Information:**

Relateid:	0000256198	Name:	Not Reported
Addtype c:	Well address	House no:	1516
Street:	LAKE	Road type:	Street
Road dir:	East	City:	MINNEAPOLIS
State:	MN	Zipcode:	55407
Entry date:	20040615		
Updt date:	Not Reported		
Other:	Not Reported		

**Construction 1 Information:**

Relateid:	0000256198	Drill meth:	Cable Tool
Drill fluid:	Not Reported	Hydrofrac:	Not Reported
Hffrom:	Not Reported		
Hfto:	Not Reported		
Case mat:	Steel (black or low carbon)	Case joint:	Not Reported
Case top:	Not Reported		
Drive shoe:	Not Reported	Case type:	Single casing
Screen:	N		
Ohtopfeet:	275		
Ohbotfeet:	372		
Screen mfg:	Not Reported	Screen typ:	Not Reported
Ptss mfg:	Not Reported	Ptss mdl:	Not Reported
Bsmt offst:	Not Reported	Csg top ok:	Not Reported
Csg at grd:	Not Reported	Plstc prot:	Not Reported
Disinfectd:	Not Reported	Pump inst:	Not Reported
Pump date:	Not Reported		
Pump mfg:	Not Reported	Pump model:	Not Reported
Pump hp:	Not Reported		
Pump volts:	Not Reported		
Dropp len:	Not Reported		
Dropp mat:	Not Reported		
Pump cpcty:	Not Reported		
Pump type:	Not Reported	Variance:	Not Reported
Drllr name:	Not Reported		
Entry date:	20040615		
Updt date:	Not Reported		

**Construction 2 Information:**

Relateid:	0000256198	Constype:	C
From depth:	Not Reported		
To depth:	275		
Diameter:	12		
Slot:	Not Reported		
Length:	Not Reported		
Material:	Not Reported		
Amount:	Not Reported		
Units:	Not Reported		

**Historic Water Level Information:**

Relateid:	0000256198	Meas type:	Well installation
Meas date:	20040615		
Meas time:	Not Reported		
M pt code:	Land surface		
Meas point:	Not Reported		
Measuremt:	100		
Meas elev:	765		
Data src:	MGS	Program:	CWI
Entry date:	20040615		
Updt date:	Not Reported		

# GEOCHECK® - PHYSICAL SETTING SOURCE MAP FINDINGS

Remarks Information:

Relateid: 0000256198  
 Seq no: 1  
 Remarks: GAMMA LOGGED 6-15-2004.

Remarks Information:

Relateid: 0000256198  
 Seq no: 2  
 Remarks: WELL SEALED BY KEYS WELL CO. 6-29-2004. SEALING NO. 219868.

**U128**  
**South**  
**1/2 - 1 Mile**  
**Higher**

**FED USGS USGS40000510848**

Org. Identifier:	USGS-MN		
Formal name:	USGS Minnesota Water Science Center		
Monloc Identifier:	MN040-445654093151401		
Monloc name:	028N24W02ABABAA01	0000200532	
Monloc type:	Well		
Monloc desc:	Not Reported		
Huc code:	07010206	Drainagearea value:	Not Reported
Drainagearea Units:	Not Reported	Contrib drainagearea:	Not Reported
Contrib drainagearea units:	Not Reported	Latitude:	44.9482987
Longitude:	-93.2541131	Sourcemap scale:	24000
Horiz Acc measure:	1	Horiz Acc measure units:	seconds
Horiz Collection method:	Interpolated from map		
Horiz coord refsys:	NAD83	Vert measure val:	860
Vert measure units:	feet	Vertacc measure val:	5
Vert accmeasure units:	feet		
Vertcollection method:	Interpolated from topographic map		
Vert coord refsys:	NGVD29	Countrycode:	US
Aquifername:	Not Reported		
Formation type:	Not Reported		
Aquifer type:	Mixed (confined and unconfined multiple aquifers)		
Construction date:	19380410	Welldepth:	345
Welldepth units:	ft	Wellholedepth:	345
Wellholedepth units:	ft		

Ground-water levels, Number of Measurements: 0

**129**  
**ENE**  
**1/2 - 1 Mile**  
**Lower**

**AQUIFLOW 24167**

Site ID:	4216
Groundwater Flow:	Not Reported
Shallow Water Depth:	>30
Deep Water Depth:	Not Reported
Average Water Depth:	Not Reported
Date:	8/1/1991

**U130**  
**South**  
**1/2 - 1 Mile**  
**Higher**

**MN WELLS MN4000000062740**

## GEOCHECK® - PHYSICAL SETTING SOURCE MAP FINDINGS

Relateid:	0000200532	County c:	Hennepin
Unique no:	00200532	Wellname:	FOO CHU CAFE
Township:	28	Range:	24
Range dir:	W	Section:	2
Subsection:	ABABAA	Mgsquad c:	Minneapolis South
Elevation:	860		
Elev mc:	7.5 minute topographic map (+/- 5 feet)		
Status c:	Active		
Use c:	Commercial	Loc mc:	Not Reported
Loc src:	Minnesota Geological Survey	Data src:	Keys Well Co.
Depth drll:	345		
Depth comp:	345		
Date drll:	19380410		
Case diam:	8		
Case depth:	73		
Grout:	Not Reported	Pollut dst:	0
Pollut dir:	Not Reported	Pollut typ:	Not Reported
Strat date:	19910911		
Strat upd:	19910911		
Strat src:	Not Reported	Strat geol:	Not Reported
Strat mc:	Not Reported		
Depth2bdrk:	74		
First bdrk:	OPVL	Last strat:	Prairie Du Chien Group
Ohtopunit:	OPVL	Ohbotunit:	OPDC
Aquifer:	MTPL	Cuttings:	Not Reported
Core:	Not Reported	Bhgeophys:	Not Reported
Geochem:	Not Reported	Waterchem:	Not Reported
Obwell:	Not Reported	Swl:	Y
Igwis:	Not Reported	Input src:	Minnesota Geological Survey
Unused:	Not Reported		
Entry date:	19910824		
Updt date:	20050311		
Geoc type:	WW	Gcm code:	A
Geoc src:	MGS	Geoc prg:	CWI
Utme:	479963		
Utmn:	4977225		
Geoc entry:	0		
Geoc date:	19900101		
Geocupd en:	0		
Geocupd da:	0		
Rcvd date:	0		
Well label:	200532	Swlcount:	1
Swldate:	19380400		
Swlavgmeas:	75		
Swlavgelev:	785		
Site id:	MN4000000062740		

Address Information:

Relateid:	0000200532	Name:	FOO CHU CAFE
Addtype c:	Both	House no:	1423
Street:	LAKE	Road type:	Street
Road dir:	East	City:	MINNEAPOLIS
State:	MN	Zipcode:	Not Reported
Entry date:	19910824		
Updt date:	20050311		
Other:	Not Reported		

## GEOCHECK® - PHYSICAL SETTING SOURCE MAP FINDINGS

**Construction 1 Information:**

Relateid:	0000200532	Drill meth:	Not Reported
Drill fluid:	Not Reported	Hydrofrac:	Not Reported
Hffrom:	Not Reported		
Hfto:	Not Reported		
Case mat:	Not Reported	Case joint:	Not Reported
Case top:	0		
Drive shoe:	Not Reported	Case type:	Single casing
Screen:	Not Reported		
Ohtopfeet:	Not Reported		
Ohbotfeet:	Not Reported		
Screen mfg:	Not Reported	Screen typ:	Not Reported
Ptlls mfg:	Not Reported	Ptlls mdl:	Not Reported
Bsmt offst:	Not Reported	Csg top ok:	Not Reported
Csg at grd:	Not Reported	Plstc prot:	Not Reported
Disinfectd:	Not Reported	Pump inst:	Y
Pump date:	Not Reported		
Pump mfg:	FAIRBANKS MORSE	Pump model:	Not Reported
Pump hp:	5		
Pump volts:	30		
Dropp len:	Not Reported		
Dropp mat:	Not Reported		
Pump cpcty:	50		
Pump type:	Turbine	Variance:	Not Reported
Drllr name:	Not Reported		
Entry date:	19910824		
Updt date:	19910911		

**Construction 2 Information:**

Relateid:	0000200532	Constype:	C
From depth:	0		
To depth:	73		
Diameter:	8		
Slot:	Not Reported		
Length:	Not Reported		
Material:	Not Reported		
Amount:	Not Reported		
Units:	Not Reported		

**Historic Water Level Information:**

Relateid:	0000200532	Meas type:	Well installation
Meas date:	19380400		
Meas time:	Not Reported		
M pt code:	Land surface		
Meas point:	0		
Measurement:	75		
Meas elev:	785		
Data src:	Keys Well Co.	Program:	CWI
Entry date:	19910824		
Updt date:	0		

**Pump Test Information:**

Relateid:	0000200532
Pumpstestid:	1
Test date:	19380400
Start meas:	75
Flow rate:	25
Duration:	Not Reported
Pump meas:	0

# GEOCHECK® - PHYSICAL SETTING SOURCE MAP FINDINGS

Remarks Information:

Relateid: 0000200532  
 Seq no: 1  
 Remarks: 192 FT. TOTAL PUMP LENGTH.

<b>V131 NE 1/2 - 1 Mile Higher</b>	Site ID: 7737	<b>AQUIFLOW</b>	<b>23848</b>
	Groundwater Flow: Varies		
	Shallow Water Depth: 23.16		
	Deep Water Depth: 29.28		
	Average Water Depth: Not Reported		
	Date: 04/09/1998		

<b>132 WNW 1/2 - 1 Mile Higher</b>		<b>FED USGS</b>	<b>USGS40000589106</b>
--	--	-----------------	------------------------

Org. Identifier:	USGS-MN		
Formal name:	USGS Minnesota Water Science Center		
Monloc Identifier:	USGS-445748093161601		
Monloc name:	029N24W27DDC		
Monloc type:	Well		
Monloc desc:	Not Reported		
Huc code:	07010206	Drainagearea value:	Not Reported
Drainagearea Units:	Not Reported	Contrib drainagearea:	Not Reported
Contrib drainagearea units:	Not Reported	Latitude:	44.9632986
Longitude:	-93.2713361	Sourcemap scale:	24000
Horiz Acc measure:	1	Horiz Acc measure units:	seconds
Horiz Collection method:	Interpolated from map		
Horiz coord refsys:	NAD83	Vert measure val:	864.00
Vert measure units:	feet	Vertacc measure val:	5
Vert accmeasure units:	feet		
Vertcollection method:	Interpolated from topographic map		
Vert coord refsys:	NGVD29	Countrycode:	US
Aquifername:	Not Reported		
Formation type:	Not Reported		
Aquifer type:	Not Reported		
Construction date:	19640604	Welldepth:	53
Welldepth units:	ft	Wellholedepth:	Not Reported
Wellholedepth units:	Not Reported		

Ground-water levels, Number of Measurements: 0

<b>W133 SE 1/2 - 1 Mile Lower</b>		<b>MN WELLS</b>	<b>MN4000000063211</b>
---	--	-----------------	------------------------

Relateid:	0000478998	County c:	Hennepin
Unique no:	00478998	Wellname:	MW-10
Township:	29	Range:	24
Range dir:	W	Section:	36
Subsection:	CBDDBD	Mgsquad c:	St Paul West
Elevation:	843		
Elev mc:	7.5 minute topographic map (+/- 5 feet)		
Status c:	Active		
Use c:	Monitor well	Loc mc:	Not Reported
Loc src:	Minnesota Department of Health	Data src:	Dpra
Depth drll:	32.4000015258789		

## GEOCHECK® - PHYSICAL SETTING SOURCE MAP FINDINGS

Depth comp:	32.4000015258789		
Date drill:	19920526		
Case diam:	2		
Case depth:	22.3999996185303		
Grout:	Well grouted, type unknown	Pollut dst:	75
Pollut dir:	S	Pollut typ:	Tanks
Strat date:	0		
Strat upd:	20061013		
Strat src:	Minnesota Geological Survey	Strat geol:	Emily Bauer
Strat mc:	Geologic study 1:24k to 1:100k		
Depth2bdrk:	0		
First bdrk:	Not Reported	Last strat:	Sand & silt
Ohtopunit:	QHUB	Ohbotunit:	QNUB
Aquifer:	QWTA	Cuttings:	Not Reported
Core:	Not Reported	Bhgeophys:	Not Reported
Geochem:	Not Reported	Waterchem:	Not Reported
Obwell:	Not Reported	Swl:	Y
Igwis:	Not Reported	Input src:	Minnesota Geological Survey
Unused:	Not Reported		
Entry date:	19930224		
Updt date:	20061019		
Geoc type:	MW	Gcm code:	G6O
Geoc src:	MDH	Geoc prg:	WM
Utme:	480829		
Utmn:	4977698		
Geoc entry:	2182003		
Geoc date:	20050506		
Geocupd en:	0		
Geocupd da:	0		
Rcvd date:	0		
Well label:	478998	Swlcount:	1
Swldate:	19920526		
Swlavgmeas:	26.6000003814697		
Swlavgelev:	816.400024414063		
Site id:	MN4000000063211		

### Address Information:

Relateid:	0000478998	Name:	MW-10
Addtype c:	Well address	House no:	2000
Street:	E. 28TH	Road type:	Street
Road dir:	Not Reported	City:	MINNEAPOLIS
State:	MN	Zipcode:	Not Reported
Entry date:	19930224		
Updt date:	20061012		
Other:	Not Reported		

### Construction 1 Information:

Relateid:	0000478998	Drill meth:	Auger (non-specified)
Drill fluid:	Not Reported	Hydrofrac:	Not Reported
Hffrom:	Not Reported		
Hfto:	Not Reported		
Case mat:	Plastic	Case joint:	T
Case top:	Not Reported		
Drive shoe:	N	Case type:	Single casing
Screen:	Y		
Ohtopfeet:	Not Reported		
Ohbotfeet:	Not Reported		

## GEOCHECK® - PHYSICAL SETTING SOURCE MAP FINDINGS

Screen mfg:	JOHNSON	Screen typ:	stainless steel
Ptlls mfg:	Not Reported	Ptlls mdl:	Not Reported
Bsmt offst:	Not Reported	Csg top ok:	Not Reported
Csg at grd:	Not Reported	Plstc prot:	Not Reported
Disinfectd:	N	Pump inst:	N
Pump date:	Not Reported		
Pump mfg:	Not Reported	Pump model:	Not Reported
Pump hp:	Not Reported		
Pump volts:	Not Reported		
Dropp len:	Not Reported		
Dropp mat:	Not Reported		
Pump cpcty:	Not Reported		
Pump type:	Not Reported	Variance:	Not Reported
Drllr name:	ETI		
Entry date:	20061009		
Updt date:	Not Reported		

Construction 2 Information:

Relateid:	0000478998	Constype:	H
From depth:	Not Reported		
To depth:	32.4		
Diameter:	8		
Slot:	Not Reported		
Length:	Not Reported		
Material:	Not Reported		
Amount:	Not Reported		
Units:	Not Reported		

Historic Water Level Information:

Relateid:	0000478998	Meas type:	Well installation
Meas date:	19920526		
Meas time:	Not Reported		
M pt code:	Land surface		
Meas point:	0		
Measurement:	26.6		
Meas elev:	816.4		
Data src:	Dpra	Program:	CWI
Entry date:	19930224		
Updt date:	0		

Remarks Information:

Relateid:	0000478998
Seq no:	1
Remarks:	MW-10

**X134  
SW  
1/2 - 1 Mile  
Higher**

**FED USGS      USGS40000511240**

Org. Identifier:	USGS-MN		
Formal name:	USGS Minnesota Water Science Center		
Monloc Identifier:	MN040-445711093160901		
Monloc name:	029N24W34DADBDC01	0000201076	
Monloc type:	Well		
Monloc desc:	Not Reported		
Huc code:	07010206	Drainagearea value:	Not Reported
Drainagearea Units:	Not Reported	Contrib drainagearea:	Not Reported
Contrib drainagearea units:	Not Reported	Latitude:	44.9530208
Longitude:	-93.2693915	Sourcemap scale:	24000

## GEOCHECK® - PHYSICAL SETTING SOURCE MAP FINDINGS

Horiz Acc measure:	1	Horiz Acc measure units:	seconds
Horiz Collection method:	Interpolated from map		
Horiz coord refsys:	NAD83	Vert measure val:	853
Vert measure units:	feet	Vertacc measure val:	5
Vert accmeasure units:	feet		
Vertcollection method:	Interpolated from topographic map		
Vert coord refsys:	NGVD29	Countrycode:	US
Aquifername:	Not Reported		
Formation type:	Not Reported		
Aquifer type:	Mixed (confined and unconfined multiple aquifers)		
Construction date:	1935	Welldepth:	468
Welldepth units:	ft	Wellholedepth:	468
Wellholedepth units:	ft		

Ground-water levels, Number of Measurements: 0

**X135**  
**WSW**  
**1/2 - 1 Mile**  
**Higher**

**FED USGS      USGS40000511297**

Org. Identifier:	USGS-MN		
Formal name:	USGS Minnesota Water Science Center		
Monloc Identifier:	MN040-445713093161101		
Monloc name:	029N24W34DADBBB01	0000235777	
Monloc type:	Well		
Monloc desc:	Not Reported		
Huc code:	07010206	Drainagearea value:	Not Reported
Drainagearea Units:	Not Reported	Contrib drainagearea:	Not Reported
Contrib drainagearea units:	Not Reported	Latitude:	44.9535764
Longitude:	-93.269947	Sourcemap scale:	24000
Horiz Acc measure:	1	Horiz Acc measure units:	seconds
Horiz Collection method:	Interpolated from map		
Horiz coord refsys:	NAD83	Vert measure val:	856
Vert measure units:	feet	Vertacc measure val:	5
Vert accmeasure units:	feet		
Vertcollection method:	Interpolated from topographic map		
Vert coord refsys:	NGVD29	Countrycode:	US
Aquifername:	Not Reported		
Formation type:	Not Reported		
Aquifer type:	Mixed (confined and unconfined multiple aquifers)		
Construction date:	1960	Welldepth:	485
Welldepth units:	ft	Wellholedepth:	485
Wellholedepth units:	ft		

Ground-water levels, Number of Measurements: 0

**X136**  
**SW**  
**1/2 - 1 Mile**  
**Higher**

**MN WELLS      MN400000063250**

Relateid:	0000201076	County c:	Hennepin
Unique no:	00201076	Wellname:	HONEYWELL NO.2
Township:	29	Range:	24
Range dir:	W	Section:	34
Subsection:	DADBDC	Mgsquad c:	Minneapolis South
Elevation:	853		
Elev mc:	7.5 minute topographic map (+/- 5 feet)		
Status c:	Sealed		
Use c:	Abandoned	Loc mc:	Information from owner
Loc src:	Minnesota Geological Survey	Data src:	Not Reported
Depth drll:	468		



## GEOCHECK® - PHYSICAL SETTING SOURCE MAP FINDINGS

Depth comp:	468		
Date drill:	1935		
Case diam:	12		
Case depth:	358		
Grout:	Not Reported	Pollut dst:	0
Pollut dir:	Not Reported	Pollut typ:	Not Reported
Strat date:	19910911		
Strat upd:	19910911		
Strat src:	Not Reported	Strat geol:	Not Reported
Strat mc:	Not Reported		
Depth2bdrk:	66		
First bdrk:	OPVL	Last strat:	Jordan
Ohtopunit:	OPDC	Ohbotunit:	CJDN
Aquifer:	MTPL	Cuttings:	Not Reported
Core:	Not Reported	Bhgeophys:	Not Reported
Geochem:	Not Reported	Waterchem:	Not Reported
Obwell:	Not Reported	Swl:	Not Reported
Igwis:	Not Reported	Input src:	Minnesota Geological Survey
Unused:	Not Reported		
Entry date:	19910824		
Updt date:	20050506		
Geoc type:	WW	Gcm code:	A
Geoc src:	MGS	Geoc prg:	CWI
Utme:	478749		
Utmn:	4977756		
Geoc entry:	0		
Geoc date:	19900101		
Geocupd en:	0		
Geocupd da:	0		
Rcvd date:	0		
Well label:	201076	Swlcount:	0
Swldate:	0		
Swlavgmeas:	0		
Swlavgelev:	0		
Site id:	MN4000000063250		
Address Information:			
Relateid:	0000201076	Name:	HONEYWELL NO.2
Addtype c:	Both	House no:	2753
Street:	4	Road type:	Avenue
Road dir:	South	City:	MINNEAPOLIS
State:	MN	Zipcode:	Not Reported
Entry date:	19910824		
Updt date:	19910911		
Other:	Not Reported		
Construction 1 Information:			
Relateid:	0000201076	Drill meth:	Not Reported
Drill fluid:	Not Reported	Hydrofrac:	Not Reported
Hffrom:	Not Reported		
Hfto:	Not Reported		
Case mat:	Not Reported	Case joint:	Not Reported
Case top:	0		
Drive shoe:	Not Reported	Case type:	Step down
Screen:	N		
Ohtopfeet:	358		
Ohbotfeet:	468		

## GEOCHECK® - PHYSICAL SETTING SOURCE MAP FINDINGS

Screen mfg:	Not Reported	Screen typ:	Not Reported
Ptlss mfg:	Not Reported	Ptlss mdl:	Not Reported
Bsmt offst:	Not Reported	Csg top ok:	Not Reported
Csg at grd:	Not Reported	Plstc prot:	Not Reported
Disinfectd:	Not Reported	Pump inst:	Not Reported
Pump date:	Not Reported		
Pump mfg:	Not Reported	Pump model:	Not Reported
Pump hp:	0		
Pump volts:	Not Reported		
Dropp len:	Not Reported		
Dropp mat:	Not Reported		
Pump cpcty:	Not Reported		
Pump type:	Not Reported	Variance:	Not Reported
Drllr name:	Not Reported		
Entry date:	19910824		
Updt date:	19910911		

Construction 2 Information:

Relateid:	0000201076	Constype:	C
From depth:	0		
To depth:	Not Reported		
Diameter:	12		
Slot:	Not Reported		
Length:	Not Reported		
Material:	Not Reported		
Amount:	Not Reported		
Units:	Not Reported		

Id Information:

Relateid:	0000201076	Identifier:	85-6129
Id type:	MNDNR	Id prog:	PA

Pump Test Information:

Relateid:	0000201076
Pumptestid:	1
Test date:	19350000
Start meas:	0
Flow rate:	875
Duration:	Not Reported
Pump meas:	0

Remarks Information:

Relateid:	0000201076
Seq no:	2
Remarks:	CASING: 20 TO 66; 16 TO 358; 12 TO .

Remarks Information:

Relateid:	0000201076
Seq no:	3
Remarks:	RECASED WITH 12 IN. IN 1961.

Remarks Information:

Relateid:	0000201076
Seq no:	1
Remarks:	CASING: 008 TO 0087;006 TO 0285.

## GEOCHECK® - PHYSICAL SETTING SOURCE MAP FINDINGS

Remarks Information:

Relateid: 0000201076  
 Seq no: 4  
 Remarks: WELL SEALED 01-07-1997 BY 71015

Remarks Information:

Relateid: 0000201076  
 Seq no: 5  
 Remarks: ORIGINAL USE CO - COMMERCIAL

**W137**  
**SE**  
**1/2 - 1 Mile**  
**Lower**

Site ID:	1583	<b>AQUIFLOW</b>	<b>23674</b>
Groundwater Flow:	NNW		
Shallow Water Depth:	23.80		
Deep Water Depth:	33.81		
Average Water Depth:	Not Reported		
Date:	06/1995		

**X138**  
**WSW**  
**1/2 - 1 Mile**  
**Higher**

**MN WELLS**      **MN400000063336**

Relateid:	0000235777	County c:	Hennepin
Unique no:	00235777	Wellname:	HONEYWELL NO. 3
Township:	29	Range:	24
Range dir:	W	Section:	34
Subsection:	DADBBB	Mgsquad c:	Minneapolis South
Elevation:	856		
Elev mc:	7.5 minute topographic map (+/- 5 feet)		
Status c:	Sealed		
Use c:	Abandoned	Loc mc:	Information from owner
Loc src:	Minnesota Geological Survey	Data src:	Not Reported
Depth drill:	485		
Depth comp:	485		
Date drill:	19600000		
Case diam:	12		
Case depth:	285		
Grout:	Not Reported	Pollut dst:	0
Pollut dir:	Not Reported	Pollut typ:	Not Reported
Strat date:	19910911		
Strat upd:	19910911		
Strat src:	Not Reported	Strat geol:	Not Reported
Strat mc:	Not Reported		
Depth2bdrk:	76		
First bdrk:	OPVL	Last strat:	St.Lawrence
Ohtopunit:	OPDC	Ohbotunit:	CJDN
Aquifer:	MTPL	Cuttings:	Not Reported
Core:	Not Reported	Bhgeophys:	Not Reported
Geochem:	Not Reported	Waterchem:	Not Reported
Obwell:	Not Reported	Swl:	Not Reported
Igwis:	Not Reported	Input src:	Minnesota Geological Survey
Unused:	Not Reported		
Entry date:	19910824		

## GEOCHECK® - PHYSICAL SETTING SOURCE MAP FINDINGS

Updt date:	20050506	Gcm code:	A
Geoc type:	WW	Geoc prg:	CWI
Geoc src:	MGS		
Utme:	478706		
Utmn:	4977821		
Geoc entry:	0		
Geoc date:	19900101		
Geocupd en:	0		
Geocupd da:	0		
Rcvd date:	0		
Well label:	235777	Swlcount:	0
Swldate:	0		
Swlavgmeas:	0		
Swlavglev:	0		
Site id:	MN4000000063336		

**Address Information:**

Relateid:	0000235777	Name:	HONEYWELL NO. 3
Addtype c:	Both	House no:	Not Reported
Street:	Not Reported	Road type:	Not Reported
Road dir:	Not Reported	City:	MINNEAPOLIS
State:	MN	Zipcode:	Not Reported
Entry date:	19910824		
Updt date:	19910911		
Other:	Not Reported		

**Construction 1 Information:**

Relateid:	0000235777	Drill meth:	Not Reported
Drill fluid:	Not Reported	Hydrofrac:	Not Reported
Hffrom:	Not Reported		
Hfto:	Not Reported		
Case mat:	Not Reported	Case joint:	Not Reported
Case top:	0		
Drive shoe:	Not Reported	Case type:	Step down
Screen:	N		
Ohtopfeet:	285		
Ohbotfeet:	485		
Screen mfg:	Not Reported	Screen typ:	Not Reported
Ptlss mfg:	Not Reported	Ptlss mdl:	Not Reported
Bsmt offst:	Not Reported	Csg top ok:	Not Reported
Csg at grd:	Not Reported	Plstc prot:	Not Reported
Disinfectd:	Not Reported	Pump inst:	Not Reported
Pump date:	Not Reported		
Pump mfg:	Not Reported	Pump model:	Not Reported
Pump hp:	0		
Pump volts:	Not Reported		
Dropp len:	Not Reported		
Dropp mat:	Not Reported		
Pump cpcty:	Not Reported		
Pump type:	Not Reported	Variance:	Not Reported
Drllr name:	Not Reported		
Entry date:	19910824		
Updt date:	19910911		

## GEOCHECK® - PHYSICAL SETTING SOURCE MAP FINDINGS

**Construction 2 Information:**

Relateid:	0000235777	Constype:	C
From depth:	0		
To depth:	76		
Diameter:	20		
Slot:	Not Reported		
Length:	Not Reported		
Material:	Not Reported		
Amount:	Not Reported		
Units:	Not Reported		

**Id Information:**

Relateid:	0000235777	Identifier:	85-6129
Id type:	MNDNR	Id prog:	PA

**Pump Test Information:**

Relateid:	0000235777
Pumptestid:	1
Test date:	19600000
Start meas:	0
Flow rate:	900
Duration:	Not Reported
Pump meas:	0

**Remarks Information:**

Relateid:	0000235777
Seq no:	1
Remarks:	CASING: 20 TO 76; 16 TO 285; 12 TO .

**Remarks Information:**

Relateid:	0000235777
Seq no:	2
Remarks:	RECASED WITH 12 IN. IN 1960'S.

**Remarks Information:**

Relateid:	0000235777
Seq no:	3
Remarks:	WELL SEALED 03-20-2001 BY 71015

**Remarks Information:**

Relateid:	0000235777
Seq no:	4
Remarks:	ORIGINAL USE CO - COMMERCIAL

**X139  
WSW  
1/2 - 1 Mile  
Higher**

Site ID:	10738
Groundwater Flow:	Not Reported
Shallow Water Depth:	19
Deep Water Depth:	35
Average Water Depth:	Not Reported
Date:	04/09/1998

**AQUIFLOW 29762**

**X140  
WSW  
1/2 - 1 Mile  
Higher**

Site ID:	298
Groundwater Flow:	Not Reported
Shallow Water Depth:	Not Reported
Deep Water Depth:	Not Reported
Average Water Depth:	54.1
Date:	03/08/1989

**AQUIFLOW 36410**

## GEOCHECK® - PHYSICAL SETTING SOURCE MAP FINDINGS

Map ID  
 Direction  
 Distance  
 Elevation

Database      EDR ID Number

**Y141**  
**North**  
**1/2 - 1 Mile**  
**Lower**

**FED USGS      USGS40000512576**

Org. Identifier:	USGS-MN		
Formal name:	USGS Minnesota Water Science Center		
Monloc Identifier:	MN040-445817093152501		
Monloc name:	029N24W26ACCBBA01	0000200633	
Monloc type:	Well		
Monloc desc:	Not Reported		
Huc code:	07010206	Drainagearea value:	Not Reported
Drainagearea Units:	Not Reported	Contrib drainagearea:	Not Reported
Contrib drainagearea units:	Not Reported	Latitude:	44.9713543
Longitude:	-93.2571691	Sourcemap scale:	24000
Horiz Acc measure:	1	Horiz Acc measure units:	seconds
Horiz Collection method:	Interpolated from map		
Horiz coord refsys:	NAD83	Vert measure val:	838
Vert measure units:	feet	Vertacc measure val:	5
Vert accmeasure units:	feet		
Vertcollection method:	Interpolated from topographic map		
Vert coord refsys:	NGVD29	Countrycode:	US
Aquifername:	Not Reported		
Formation type:	Not Reported		
Aquifer type:	Not Reported		
Construction date:	19310000	Welldepth:	295
Welldepth units:	ft	Wellholedepth:	295
Wellholedepth units:	ft		

Ground-water levels, Number of Measurements: 0

**W142**  
**SE**  
**1/2 - 1 Mile**  
**Lower**

Site ID:	9035
Groundwater Flow:	Varies
Shallow Water Depth:	25
Deep Water Depth:	30
Average Water Depth:	Not Reported
Date:	12/18/1995

**AQUIFLOW      28866**

**Z143**  
**ESE**  
**1/2 - 1 Mile**  
**Lower**

**FED USGS      USGS40000511402**

Org. Identifier:	USGS-MN		
Formal name:	USGS Minnesota Water Science Center		
Monloc Identifier:	MN040-445717093142604		
Monloc name:	029N24W36CAB 04	0000194850	
Monloc type:	Well		
Monloc desc:	Not Reported		
Huc code:	07010206	Drainagearea value:	Not Reported
Drainagearea Units:	Not Reported	Contrib drainagearea:	Not Reported
Contrib drainagearea units:	Not Reported	Latitude:	44.9546877
Longitude:	-93.2407794	Sourcemap scale:	24000

## GEOCHECK® - PHYSICAL SETTING SOURCE MAP FINDINGS

Horiz Acc measure: 1	Horiz Acc measure units: seconds
Horiz Collection method: Interpolated from map	
Horiz coord refsys: NAD83	Vert measure val: Not Reported
Vert measure units: Not Reported	Vertacc measure val: Not Reported
Vert accmeasure units: Not Reported	
Vertcollection method: Not Reported	
Vert coord refsys: Not Reported	Countrycode: US
Aquifername: Not Reported	
Formation type: Not Reported	
Aquifer type: Not Reported	
Construction date: 19870416	Welldepth: 29
Welldepth units: ft	Wellholedepth: 31
Wellholedepth units: ft	

Ground-water levels, Number of Measurements: 0

**Z144**  
**ESE**  
**1/2 - 1 Mile**  
**Lower**

**FED USGS      USGS40000511399**

Org. Identifier: USGS-MN	
Formal name: USGS Minnesota Water Science Center	
Monloc Identifier: MN040-445717093142601	
Monloc name: 029N24W36CAB 01      0000194847	
Monloc type: Well	
Monloc desc: Not Reported	
Huc code: 07010206	Drainagearea value: Not Reported
Drainagearea Units: Not Reported	Contrib drainagearea: Not Reported
Contrib drainagearea units: Not Reported	Latitude: 44.9546877
Longitude: -93.2407794	Sourcemap scale: 24000
Horiz Acc measure: 1	Horiz Acc measure units: seconds
Horiz Collection method: Interpolated from map	
Horiz coord refsys: NAD83	Vert measure val: Not Reported
Vert measure units: Not Reported	Vertacc measure val: Not Reported
Vert accmeasure units: Not Reported	
Vertcollection method: Not Reported	
Vert coord refsys: Not Reported	Countrycode: US
Aquifername: Not Reported	
Formation type: Not Reported	
Aquifer type: Not Reported	
Construction date: 19870416	Welldepth: 30
Welldepth units: ft	Wellholedepth: 31
Wellholedepth units: ft	

Ground-water levels, Number of Measurements: 0

**Z145**  
**ESE**  
**1/2 - 1 Mile**  
**Lower**

**FED USGS      USGS40000511400**

Org. Identifier: USGS-MN	
Formal name: USGS Minnesota Water Science Center	
Monloc Identifier: MN040-445717093142602	
Monloc name: 029N24W36CAB 02      0000194848	
Monloc type: Well	
Monloc desc: Not Reported	
Huc code: 07010206	Drainagearea value: Not Reported
Drainagearea Units: Not Reported	Contrib drainagearea: Not Reported
Contrib drainagearea units: Not Reported	Latitude: 44.9546877
Longitude: -93.2407794	Sourcemap scale: 24000

## GEOCHECK® - PHYSICAL SETTING SOURCE MAP FINDINGS

Horiz Acc measure:	1	Horiz Acc measure units:	seconds
Horiz Collection method:	Interpolated from map		
Horiz coord refsys:	NAD83	Vert measure val:	Not Reported
Vert measure units:	Not Reported	Vertacc measure val:	Not Reported
Vert accmeasure units:	Not Reported		
Vertcollection method:	Not Reported		
Vert coord refsys:	Not Reported	Countrycode:	US
Aquifername:	Not Reported		
Formation type:	Not Reported		
Aquifer type:	Not Reported		
Construction date:	19870414	Welldepth:	29
Welldepth units:	ft	Wellholedepth:	31
Wellholedepth units:	ft		

Ground-water levels, Number of Measurements: 0

**Z146**  
**ESE**  
**1/2 - 1 Mile**  
**Lower**

**FED USGS      USGS40000511401**

Org. Identifier:	USGS-MN		
Formal name:	USGS Minnesota Water Science Center		
Monloc Identifier:	MN040-445717093142603		
Monloc name:	029N24W36CAB 03	0000194849	
Monloc type:	Well		
Monloc desc:	Not Reported		
Huc code:	07010206	Drainagearea value:	Not Reported
Drainagearea Units:	Not Reported	Contrib drainagearea:	Not Reported
Contrib drainagearea units:	Not Reported	Latitude:	44.9546877
Longitude:	-93.2407794	Sourcemap scale:	24000
Horiz Acc measure:	1	Horiz Acc measure units:	seconds
Horiz Collection method:	Interpolated from map		
Horiz coord refsys:	NAD83	Vert measure val:	Not Reported
Vert measure units:	Not Reported	Vertacc measure val:	Not Reported
Vert accmeasure units:	Not Reported		
Vertcollection method:	Not Reported		
Vert coord refsys:	Not Reported	Countrycode:	US
Aquifername:	Not Reported		
Formation type:	Not Reported		
Aquifer type:	Not Reported		
Construction date:	19870414	Welldepth:	29
Welldepth units:	ft	Wellholedepth:	31
Wellholedepth units:	ft		

Ground-water levels, Number of Measurements: 0

**Y147**  
**North**  
**1/2 - 1 Mile**  
**Lower**

**MN WELLS      MN400000065510**

Relateid:	0000200633	County c:	Hennepin
Unique no:	00200633	Wellname:	STRUTEVEAR KNITTING CO
Township:	29	Range:	24
Range dir:	W	Section:	26
Subsection:	ACCBBA	Mgsquad c:	Minneapolis South
Elevation:	838		
Elev mc:	7.5 minute topographic map (+/- 5 feet)		
Status c:	Active		
Use c:	Industrial	Loc mc:	Not Reported
Loc src:	Minnesota Geological Survey	Data src:	Mccarthy Well Co.
Depth drill:	295		



## GEOCHECK® - PHYSICAL SETTING SOURCE MAP FINDINGS

Depth comp:	295		
Date drill:	19310000		
Case diam:	0		
Case depth:	0		
Grout:	Not Reported	Pollut dst:	0
Pollut dir:	Not Reported	Pollut typ:	Not Reported
Strat date:	19910911		
Strat upd:	19910911		
Strat src:	Not Reported	Strat geol:	Not Reported
Strat mc:	Not Reported		
Depth2bdrk:	46		
First bdrk:	OPVL	Last strat:	Prairie Du Chien Group
Ohtopunit:	Not Reported	Ohbotunit:	Not Reported
Aquifer:	Not Reported	Cuttings:	Not Reported
Core:	Not Reported	Bhgeophys:	Not Reported
Geochem:	Not Reported	Waterchem:	Not Reported
Obwell:	Not Reported	Swl:	Not Reported
Igwis:	Not Reported	Input src:	Minnesota Geological Survey
Unused:	Not Reported		
Entry date:	19910824		
Updt date:	19910911		
Geoc type:	WW	Gcm code:	A
Geoc src:	MGS	Geoc prg:	CWI
Utme:	479729		
Utmn:	4979809		
Geoc entry:	0		
Geoc date:	19900101		
Geocupd en:	0		
Geocupd da:	0		
Rcvd date:	0		
Well label:	200633	Swlcount:	0
Swldate:	0		
Swlavgmeas:	0		
Swlavgelev:	0		
Site id:	MN4000000065510		

Address Information:			
Relateid:	0000200633	Name:	STRUTEVEAR KNITTING CO
Addtype c:	Both	House no:	1015
Street:	6TH	Road type:	Street
Road dir:	Not Reported	City:	MINNEAPOLIS
State:	MN	Zipcode:	Not Reported
Entry date:	19910824		
Updt date:	19910911		
Other:	Not Reported		

---

<b>148 SSW 1/2 - 1 Mile Higher</b>	Site ID:	3740		
	Groundwater Flow:	NE	<b>AQUIFLOW</b>	<b>39934</b>
	Shallow Water Depth:	56.02		
	Deep Water Depth:	60.25		
	Average Water Depth:	Not Reported		
	Date:	10/02/1990		

---

<b>X149 SW 1/2 - 1 Mile Higher</b>			<b>MN WELLS</b>	<b>MN4000000063229</b>

## GEOCHECK® - PHYSICAL SETTING SOURCE MAP FINDINGS

Relateid:	0000235776	County c:	Hennepin
Unique no:	00235776	Wellname:	HONEYWELL NO.1
Township:	29	Range:	24
Range dir:	W	Section:	34
Subsection:	DADCAB	Mgsquad c:	Minneapolis South
Elevation:	853		
Elev mc:	7.5 minute topographic map (+/- 5 feet)		
Status c:	Active		
Use c:	Commercial	Loc mc:	Information from owner
Loc src:	Minnesota Geological Survey	Data src:	Not Reported
Depth drll:	460		
Depth comp:	460		
Date drll:	1931		
Case diam:	10		
Case depth:	360		
Grout:	Not Reported	Pollut dst:	0
Pollut dir:	Not Reported	Pollut typ:	Not Reported
Strat date:	19910911		
Strat upd:	19910911		
Strat src:	Not Reported	Strat geol:	Not Reported
Strat mc:	Not Reported		
Depth2bdrk:	66		
First bdrk:	OPVL	Last strat:	Jordan
Ohtopunit:	OPDC	Ohbotunit:	CJDN
Aquifer:	MTPL	Cuttings:	Not Reported
Core:	Not Reported	Bhgeophys:	Not Reported
Geochem:	Not Reported	Waterchem:	Not Reported
Obwell:	Not Reported	Swl:	Not Reported
Igwis:	Not Reported	Input src:	Minnesota Geological Survey
Unused:	Not Reported		
Entry date:	19910824		
Updt date:	20050311		
Geoc type:	WW	Gcm code:	A
Geoc src:	MGS	Geoc prg:	CWI
Utme:	478736		
Utmn:	4977726		
Geoc entry:	0		
Geoc date:	19900101		
Geocupd en:	0		
Geocupd da:	0		
Rcvd date:	0		
Well label:	235776	Swlcount:	0
Swldate:	0		
Swlavgmeas:	0		
Swlavgelev:	0		
Site id:	MN400000063229		

Address Information:

Relateid:	0000235776	Name:	HONEYWELL NO.1
Addtype c:	Both	House no:	Not Reported
Street:	Not Reported	Road type:	Not Reported
Road dir:	Not Reported	City:	MINNEAPOLIS
State:	MN	Zipcode:	Not Reported
Entry date:	19910824		
Updt date:	20050311		
Other:	Not Reported		

## GEOCHECK® - PHYSICAL SETTING SOURCE MAP FINDINGS

### Construction 1 Information:

Relateid:	0000235776	Drill meth:	Not Reported
Drill fluid:	Not Reported	Hydrofrac:	Not Reported
Hffrom:	Not Reported		
Hfto:	Not Reported		
Case mat:	Not Reported	Case joint:	Not Reported
Case top:	0		
Drive shoe:	Not Reported	Case type:	Step down
Screen:	N		
Ohtopfeet:	360		
Ohbotfeet:	460		
Screen mfg:	Not Reported	Screen typ:	Not Reported
Ptlls mfg:	Not Reported	Ptlls mdl:	Not Reported
Bsmt offst:	Not Reported	Csg top ok:	Not Reported
Csg at grd:	Not Reported	Plstc prot:	Not Reported
Disinfectd:	Not Reported	Pump inst:	Not Reported
Pump date:	Not Reported		
Pump mfg:	Not Reported	Pump model:	Not Reported
Pump hp:	0		
Pump volts:	Not Reported		
Dropp len:	Not Reported		
Dropp mat:	Not Reported		
Pump cpcty:	Not Reported		
Pump type:	Not Reported	Variance:	Not Reported
Drllr name:	Not Reported		
Entry date:	19910824		
Updt date:	19910911		

### Construction 2 Information:

Relateid:	0000235776	Constype:	C
From depth:	0		
To depth:	67		
Diameter:	16		
Slot:	Not Reported		
Length:	Not Reported		
Material:	Not Reported		
Amount:	Not Reported		
Units:	Not Reported		

### Id Information:

Relateid:	0000235776	Identifier:	85-6129
Id type:	MNDNR	Id prog:	PA

### Pump Test Information:

Relateid:	0000235776
Pumptestid:	1
Test date:	19310000
Start meas:	0
Flow rate:	500
Duration:	Not Reported
Pump meas:	0

### Remarks Information:

Relateid:	0000235776
Seq no:	1
Remarks:	CASING: 16 TO 67; 12 TO 360; 10 TO .

# GEOCHECK® - PHYSICAL SETTING SOURCE MAP FINDINGS

Remarks Information:

Relateid: 0000235776  
 Seq no: 2  
 Remarks: RECASED WITH 10 IN.

**X150**  
**SW**  
**1/2 - 1 Mile**  
**Higher**

**FED USGS USGS40000511222**

Org. Identifier:	USGS-MN		
Formal name:	USGS Minnesota Water Science Center		
Monloc Identifier:	MN040-445710093161001		
Monloc name:	029N24W34DADCAB01	0000235776	
Monloc type:	Well		
Monloc desc:	Not Reported		
Huc code:	07010206	Drainagearea value:	Not Reported
Drainagearea Units:	Not Reported	Contrib drainagearea:	Not Reported
Contrib drainagearea units:	Not Reported	Latitude:	44.9527431
Longitude:	-93.2696693	Sourcemap scale:	24000
Horiz Acc measure:	1	Horiz Acc measure units:	seconds
Horiz Collection method:	Interpolated from map		
Horiz coord refsys:	NAD83	Vert measure val:	853
Vert measure units:	feet	Vertacc measure val:	5
Vert accmeasure units:	feet		
Vertcollection method:	Interpolated from topographic map		
Vert coord refsys:	NGVD29	Countrycode:	US
Aquifername:	Not Reported		
Formation type:	Not Reported		
Aquifer type:	Mixed (confined and unconfined multiple aquifers)		
Construction date:	1931	Welldepth:	460
Welldepth units:	ft	Wellholedepth:	460
Wellholedepth units:	ft		

Ground-water levels, Number of Measurements: 0

**Z151**  
**ESE**  
**1/2 - 1 Mile**  
**Lower**

**MN WELLS MN400000063507**

Relateid:	0000201087	County c:	Hennepin
Unique no:	00201087	Wellname:	CM. ST. P AND P. RR CO.
Township:	29	Range:	24
Range dir:	W	Section:	36
Subsection:	CABACA	Mgsquad c:	St Paul West
Elevation:	845		
Elev mc:	7.5 minute topographic map (+/- 5 feet)		
Status c:	Active		
Use c:	Industrial	Loc mc:	Information from owner
Loc src:	Minnesota Geological Survey	Data src:	Not Reported
Depth drll:	995		
Depth comp:	995		
Date drll:	19170000		
Case diam:	8		
Case depth:	521		
Grout:	Not Reported	Pollut dst:	0
Pollut dir:	Not Reported	Pollut typ:	Not Reported
Strat date:	19910911		
Strat upd:	20101130		
Strat src:	Minnesota Geological Survey	Strat geol:	Bruce Olsen
Strat mc:	Geologic study 1:24k to 1:100k		

## GEOCHECK® - PHYSICAL SETTING SOURCE MAP FINDINGS

Depth2bdrk:	57	Last strat:	Mt.Simon
First bdrk:	OPVL	Ohbotunit:	CMTS
Ohtopunit:	CFRN	Cuttings:	Not Reported
Aquifer:	CFMS	Bhgeophys:	Y
Core:	Not Reported	Waterchem:	Not Reported
Geochem:	Not Reported	Swl:	Y
Obwell:	Not Reported	Input src:	Minnesota Geological Survey
Igwis:	Not Reported		
Unused:	Not Reported		
Entry date:	19910824		
Updt date:	20101206		
Geoc type:	WW	Gcm code:	DS1
Geoc src:	MGS	Geoc prg:	CWI
Utme:	481042		
Utmn:	4977981		
Geoc entry:	0		
Geoc date:	19900101		
Geocupd en:	619007		
Geocupd da:	20101130		
Rcvd date:	0		
Well label:	201087	Swlcount:	1
Swldate:	19170000		
Swlavgmeas:	55		
Swlavgelev:	790		
Site id:	MN4000000063507		

### Address Information:

Relateid:	0000201087	Name:	CM. ST. P AND P. RR CO.
Addtype c:	Both	House no:	200
Street:	Not Reported	Road type:	Not Reported
Road dir:	Not Reported	City:	MINNEAPOLIS
State:	MN	Zipcode:	Not Reported
Entry date:	19910824		
Updt date:	19910911		
Other:	Not Reported		

### Construction 1 Information:

Relateid:	0000201087	Drill meth:	Not Reported
Drill fluid:	Not Reported	Hydrofrac:	Not Reported
Hffrom:	Not Reported		
Hfto:	Not Reported		
Case mat:	Steel (black or low carbon)	Case joint:	Not Reported
Case top:	0		
Drive shoe:	Not Reported	Case type:	Telescoping
Screen:	N		
Ohtopfeet:	512		
Ohbotfeet:	995		
Screen mfg:	Not Reported	Screen typ:	Not Reported
Ptlls mfg:	Not Reported	Ptlls mdl:	Not Reported
Bsmt offst:	Not Reported	Csg top ok:	Not Reported
Csg at grd:	Not Reported	Plstc prot:	Not Reported
Disinfectd:	Not Reported	Pump inst:	Not Reported
Pump date:	Not Reported		
Pump mfg:	Not Reported	Pump model:	Not Reported
Pump hp:	0		
Pump volts:	Not Reported		
Dropp len:	Not Reported		

## GEOCHECK® - PHYSICAL SETTING SOURCE MAP FINDINGS

Drop mat:	Not Reported		
Pump cpcty:	Not Reported		
Pump type:	Not Reported	Variance:	Not Reported
Drllr name:	Not Reported		
Entry date:	19910824		
Updt date:	19910911		

Construction 2 Information:

Relateid:	0000201087	Constype:	C
From depth:	0		
To depth:	163		
Diameter:	16		
Slot:	Not Reported		
Length:	Not Reported		
Material:	Not Reported		
Amount:	Not Reported		
Units:	Not Reported		

Historic Water Level Information:

Relateid:	0000201087	Meas type:	Well installation
Meas date:	19170000		
Meas time:	Not Reported		
M pt code:	Land surface		
Meas point:	0		
Measurement:	55		
Meas elev:	790		
Data src:	Not Reported	Program:	CWI
Entry date:	19910824		
Updt date:	0		

Remarks Information:

Relateid:	0000201087
Seq no:	1
Remarks:	DRILLED BY SWENSON ARTESIAN WELL CO.

Remarks Information:

Relateid:	0000201087
Seq no:	4
Remarks:	807-875 FEET IS EAU CLAIRE-MT. SIMON TRANSITION.

Remarks Information:

Relateid:	0000201087
Seq no:	2
Remarks:	M.G.S. BULL. NO. 27. P. 223-224.

Remarks Information:

Relateid:	0000201087
Seq no:	5
Remarks:	MULTI TOOL LOGGED 12-6-2010.

Remarks Information:

Relateid:	0000201087
Seq no:	6
Remarks:	THE CASING RECORD IS BASED ON THE CALIPER LOG.

## GEOCHECK® - PHYSICAL SETTING SOURCE MAP FINDINGS

Remarks Information:

Relateid: 0000201087  
 Seq no: 7  
 Remarks: CASING ON THE WELL RECORD: 20 IN. 0-54 FT. ; 16 IN. 0-165 FT. ; 12 IN. 156-243

Remarks Information:

Relateid: 0000201087  
 Seq no: 8  
 Remarks: FT. ; 10 IN. 243-412 FT. ; 6 IN. 308-512 FT.

Remarks Information:

Relateid: 0000201087  
 Seq no: 3  
 Remarks: GAMMA & CALIPER LOGGED 11-30-10. LOGGED FOR MDH & MINNEAPOLIS HEALTH DEPT.

**152  
West  
1/2 - 1 Mile  
Higher**

Site ID:	5952	<b>AQUIFLOW</b>	<b>29407</b>
Groundwater Flow:	Not Reported		
Shallow Water Depth:	40		
Deep Water Depth:	Not Reported		
Average Water Depth:	Not Reported		
Date:	03/05/1993		

**153  
SSE  
1/2 - 1 Mile  
Higher**

Site ID:	4287	<b>AQUIFLOW</b>	<b>29242</b>
Groundwater Flow:	E to S		
Shallow Water Depth:	Not Reported		
Deep Water Depth:	Not Reported		
Average Water Depth:	Not Reported		
Date:	07/11/1992		

**Z154  
ESE  
1/2 - 1 Mile  
Lower**

**FED USGS USGS40000511416**

Org. Identifier:	USGS-MN		
Formal name:	USGS Minnesota Water Science Center		
Monloc Identifier:	MN040-445718093142401		
Monloc name:	029N24W36CABACD01	0000201087	
Monloc type:	Well		
Monloc desc:	Not Reported		
Huc code:	07010206	Drainagearea value:	Not Reported
Drainagearea Units:	Not Reported	Contrib drainagearea:	Not Reported
Contrib drainagearea units:	Not Reported	Latitude:	44.9549655
Longitude:	-93.2402239	Sourcemap scale:	24000
Horiz Acc measure:	1	Horiz Acc measure units:	seconds
Horiz Collection method:	Interpolated from map		
Horiz coord refsys:	NAD83	Vert measure val:	845
Vert measure units:	feet	Vertacc measure val:	5
Vert accmeasure units:	feet		
Vertcollection method:	Interpolated from topographic map		
Vert coord refsys:	NGVD29	Countrycode:	US
Aquifername:	Not Reported		
Formation type:	Not Reported		

## GEOCHECK® - PHYSICAL SETTING SOURCE MAP FINDINGS

Aquifer type: Mixed (confined and unconfined multiple aquifers)  
 Construction date: 19170000 Welldepth: 995  
 Welldepth units: ft Wellholedepth: 995  
 Wellholedepth units: ft

Ground-water levels, Number of Measurements: 0

**AA155** Site ID: 4229 **AQUIFLOW** **24302**  
**West** Groundwater Flow: Not Reported  
**1/2 - 1 Mile** Shallow Water Depth: Not Reported  
**Higher** Deep Water Depth: Not Reported  
 Average Water Depth: 50  
 Date: 10/16/1991

**AB156** **FED USGS** **USGS40000589006**  
**WSW**  
**1/2 - 1 Mile**  
**Higher**

Org. Identifier: USGS-MN  
 Formal name: USGS Minnesota Water Science Center  
 Monloc Identifier: USGS-445717093161706  
 Monloc name: 029N24W34DAB06  
 Monloc type: Well  
 Monloc desc: Not Reported  
 Huc code: 07010206 Drainagearea value: Not Reported  
 Drainagearea Units: Not Reported Contrib drainagearea: Not Reported  
 Contrib drainagearea units: Not Reported Latitude: 44.9546875  
 Longitude: -93.2716139 Sourcemap scale: 24000  
 Horiz Acc measure: 1 Horiz Acc measure units: seconds  
 Horiz Collection method: Interpolated from map  
 Horiz coord refsys: NAD83 Vert measure val: 870.00  
 Vert measure units: feet Vertacc measure val: 5  
 Vert accmeasure units: feet  
 Vertcollection method: Interpolated from topographic map  
 Vert coord refsys: NGVD29 Countrycode: US  
 Aquifername: Not Reported  
 Formation type: Not Reported  
 Aquifer type: Not Reported  
 Construction date: 19630820 Welldepth: 135  
 Welldepth units: ft Wellholedepth: Not Reported  
 Wellholedepth units: Not Reported

Ground-water levels, Number of Measurements: 0

**AB157** **FED USGS** **USGS40000589005**  
**WSW**  
**1/2 - 1 Mile**  
**Higher**

Org. Identifier: USGS-MN  
 Formal name: USGS Minnesota Water Science Center  
 Monloc Identifier: USGS-445717093161705  
 Monloc name: 029N24W34DAB05  
 Monloc type: Well  
 Monloc desc: Not Reported  
 Huc code: 07010206 Drainagearea value: Not Reported  
 Drainagearea Units: Not Reported Contrib drainagearea: Not Reported  
 Contrib drainagearea units: Not Reported Latitude: 44.9546875  
 Longitude: -93.2716139 Sourcemap scale: 24000



## GEOCHECK® - PHYSICAL SETTING SOURCE MAP FINDINGS

Horiz Acc measure:	1	Horiz Acc measure units:	seconds
Horiz Collection method:	Interpolated from map		
Horiz coord refsys:	NAD83	Vert measure val:	870.00
Vert measure units:	feet	Vertacc measure val:	5
Vert accmeasure units:	feet		
Vertcollection method:	Interpolated from topographic map		
Vert coord refsys:	NGVD29	Countrycode:	US
Aquifername:	Not Reported		
Formation type:	Not Reported		
Aquifer type:	Not Reported		
Construction date:	19630812	Welldepth:	135
Welldepth units:	ft	Wellholedepth:	Not Reported
Wellholedepth units:	Not Reported		

Ground-water levels, Number of Measurements: 0

**AB158**  
**WSW**  
**1/2 - 1 Mile**  
**Higher**

**FED USGS      USGS40000589001**

Org. Identifier:	USGS-MN		
Formal name:	USGS Minnesota Water Science Center		
Monloc Identifier:	USGS-445717093161701		
Monloc name:	029N24W34DAB		
Monloc type:	Well		
Monloc desc:	Not Reported		
Huc code:	07010206	Drainagearea value:	Not Reported
Drainagearea Units:	Not Reported	Contrib drainagearea:	Not Reported
Contrib drainagearea units:	Not Reported	Latitude:	44.9546875
Longitude:	-93.2716139	Sourcemap scale:	24000
Horiz Acc measure:	1	Horiz Acc measure units:	seconds
Horiz Collection method:	Interpolated from map		
Horiz coord refsys:	NAD83	Vert measure val:	870.00
Vert measure units:	feet	Vertacc measure val:	5
Vert accmeasure units:	feet		
Vertcollection method:	Interpolated from topographic map		
Vert coord refsys:	NGVD29	Countrycode:	US
Aquifername:	Not Reported		
Formation type:	Not Reported		
Aquifer type:	Not Reported		
Construction date:	19630605	Welldepth:	133
Welldepth units:	ft	Wellholedepth:	Not Reported
Wellholedepth units:	Not Reported		

Ground-water levels, Number of Measurements: 0

**AB159**  
**WSW**  
**1/2 - 1 Mile**  
**Higher**

**FED USGS      USGS40000589002**

Org. Identifier:	USGS-MN		
Formal name:	USGS Minnesota Water Science Center		
Monloc Identifier:	USGS-445717093161702		
Monloc name:	029N24W34DAB02		
Monloc type:	Well		
Monloc desc:	Not Reported		
Huc code:	07010206	Drainagearea value:	Not Reported
Drainagearea Units:	Not Reported	Contrib drainagearea:	Not Reported
Contrib drainagearea units:	Not Reported	Latitude:	44.9546875
Longitude:	-93.2716139	Sourcemap scale:	24000

## GEOCHECK® - PHYSICAL SETTING SOURCE MAP FINDINGS

Horiz Acc measure:	1	Horiz Acc measure units:	seconds
Horiz Collection method:	Interpolated from map		
Horiz coord refsys:	NAD83	Vert measure val:	870.00
Vert measure units:	feet	Vertacc measure val:	5
Vert accmeasure units:	feet		
Vertcollection method:	Interpolated from topographic map		
Vert coord refsys:	NGVD29	Countrycode:	US
Aquifername:	Not Reported		
Formation type:	Not Reported		
Aquifer type:	Not Reported		
Construction date:	19630612	Welldepth:	127
Welldepth units:	ft	Wellholedepth:	Not Reported
Wellholedepth units:	Not Reported		

Ground-water levels, Number of Measurements: 0

**AB160**  
**WSW**  
**1/2 - 1 Mile**  
**Higher**

**FED USGS      USGS40000589004**

Org. Identifier:	USGS-MN		
Formal name:	USGS Minnesota Water Science Center		
Monloc Identifier:	USGS-445717093161704		
Monloc name:	029N24W34DAB04		
Monloc type:	Well		
Monloc desc:	Not Reported		
Huc code:	07010206	Drainagearea value:	Not Reported
Drainagearea Units:	Not Reported	Contrib drainagearea:	Not Reported
Contrib drainagearea units:	Not Reported	Latitude:	44.9546875
Longitude:	-93.2716139	Sourcemap scale:	24000
Horiz Acc measure:	1	Horiz Acc measure units:	seconds
Horiz Collection method:	Interpolated from map		
Horiz coord refsys:	NAD83	Vert measure val:	870.00
Vert measure units:	feet	Vertacc measure val:	5
Vert accmeasure units:	feet		
Vertcollection method:	Interpolated from topographic map		
Vert coord refsys:	NGVD29	Countrycode:	US
Aquifername:	Not Reported		
Formation type:	Not Reported		
Aquifer type:	Not Reported		
Construction date:	Not Reported	Welldepth:	142
Welldepth units:	ft	Wellholedepth:	Not Reported
Wellholedepth units:	Not Reported		

Ground-water levels, Number of Measurements: 0

**AB161**  
**WSW**  
**1/2 - 1 Mile**  
**Higher**

**FED USGS      USGS40000589003**

Org. Identifier:	USGS-MN		
Formal name:	USGS Minnesota Water Science Center		
Monloc Identifier:	USGS-445717093161703		
Monloc name:	029N24W34DAB03		
Monloc type:	Well		
Monloc desc:	Not Reported		
Huc code:	07010206	Drainagearea value:	Not Reported
Drainagearea Units:	Not Reported	Contrib drainagearea:	Not Reported
Contrib drainagearea units:	Not Reported	Latitude:	44.9546875
Longitude:	-93.2716139	Sourcemap scale:	24000

## GEOCHECK® - PHYSICAL SETTING SOURCE MAP FINDINGS

Horiz Acc measure:	1	Horiz Acc measure units:	seconds
Horiz Collection method:	Interpolated from map		
Horiz coord refsys:	NAD83	Vert measure val:	870.00
Vert measure units:	feet	Vertacc measure val:	5
Vert accmeasure units:	feet		
Vertcollection method:	Interpolated from topographic map		
Vert coord refsys:	NGVD29	Countrycode:	US
Aquifername:	Not Reported		
Formation type:	Not Reported		
Aquifer type:	Not Reported		
Construction date:	19630624	Welldepth:	138
Welldepth units:	ft	Wellholedepth:	Not Reported
Wellholedepth units:	Not Reported		

Ground-water levels, Number of Measurements: 0

**V162**  
**NE**  
**1/2 - 1 Mile**  
**Lower**

**MN WELLS    MN400000064981**

Relateid:	0000584281	County c:	Hennepin
Unique no:	00584281	Wellname:	AUGSBURG COLLEGE
Township:	29	Range:	24
Range dir:	W	Section:	25
Subsection:	CBDDAD	Mgsquad c:	St Paul West
Elevation:	834		
Elev mc:	7.5 minute topographic map (+/- 5 feet)		
Status c:	Active		
Use c:	Elevator	Loc mc:	Address verification
Loc src:	Minnesota Geological Survey	Data src:	Midwest Drilling
Depth drll:	44		
Depth comp:	42		
Date drll:	19961007		
Case diam:	16		
Case depth:	42		
Grout:	Well grouted, type unknown	Pollut dst:	0
Pollut dir:	Not Reported	Pollut typ:	Not Reported
Strat date:	0		
Strat upd:	20071212		
Strat src:	Minnesota Geological Survey	Strat geol:	John Mossler
Strat mc:	Geologic study 1:24k to 1:100k		
Depth2bdrk:	42		
First bdrk:	OPVL	Last strat:	Platteville
Ohtopunit:	OPVL	Ohbotunit:	OPVL
Aquifer:	OPVL	Cuttings:	Not Reported
Core:	Not Reported	Bhgeophys:	Not Reported
Geochem:	Not Reported	Waterchem:	Not Reported
Obwell:	Not Reported	Swl:	N
Igwis:	Not Reported	Input src:	Minnesota Geological Survey
Unused:	Not Reported		
Entry date:	19970818		
Updt date:	20071212		
Geoc type:	WW	Gcm code:	DS1
Geoc src:	MGS	Geoc prg:	CWI
Utme:	480904		
Utmn:	4979304		
Geoc entry:	619008		
Geoc date:	20071119		
Geocupd en:	0		
Geocupd da:	0		
Rcvd date:	0		

## GEOCHECK® - PHYSICAL SETTING SOURCE MAP FINDINGS

Well label:	584281	Swlcount:	0
Swldate:	0		
Swlavgmeas:	0		
Swlavgelev:	0		
Site id:	MN400000064981		

Address Information:

Relateid:	0000584281	Name:	AUGSBURG COLLEGE
Addtype c:	Well address	House no:	630
Street:	22ND	Road type:	Avenue
Road dir:	South	City:	MINNEAPOLIS
State:	MN	Zipcode:	55454
Entry date:	19970818		
Updt date:	19970818		
Other:	Not Reported		

Address Information:

Relateid:	0000584281	Name:	Not Reported
Addtype c:	Contact address	House no:	2211
Street:	RIVERSIDE	Road type:	Avenue
Road dir:	Not Reported	City:	MINNEAPOLIS
State:	MN	Zipcode:	55454
Entry date:	19970818		
Updt date:	19970818		
Other:	Not Reported		

Construction 1 Information:

Relateid:	0000584281	Drill meth:	Cable Tool
Drill fluid:	Not Reported	Hydrofrac:	Not Reported
Hffrom:	Not Reported		
Hfto:	Not Reported		
Case mat:	Mixed Completion	Case joint:	W
Case top:	Not Reported		
Drive shoe:	Y	Case type:	Step down
Screen:	Not Reported		
Ohtopfeet:	Not Reported		
Ohbotfeet:	Not Reported		
Screen mfg:	Not Reported	Screen typ:	Not Reported
Ptlss mfg:	Not Reported	Ptlss mdl:	Not Reported
Bsmt offst:	Not Reported	Csg top ok:	Not Reported
Csg at grd:	Not Reported	Plstc prot:	Not Reported
Disinfectd:	Not Reported	Pump inst:	Not Reported
Pump date:	Not Reported		
Pump mfg:	Not Reported	Pump model:	Not Reported
Pump hp:	Not Reported		
Pump volts:	Not Reported		
Dropp len:	Not Reported		
Dropp mat:	Not Reported		
Pump cpcty:	Not Reported		
Pump type:	Not Reported	Variance:	Not Reported
Drllr name:	STANGRET, B.		
Entry date:	20060912		
Updt date:	Not Reported		

## GEOCHECK® - PHYSICAL SETTING SOURCE MAP FINDINGS

**Construction 2 Information:**

Relateid:	0000584281	Constype:	C
From depth:	Not Reported		
To depth:	42		
Diameter:	20		
Slot:	Not Reported		
Length:	Not Reported		
Material:	Not Reported		
Amount:	78.6		
Units:	Not Reported		

**Remarks Information:**

Relateid:	0000584281
Seq no:	1
Remarks:	PIT FLOOR 16' BELOW STREET LEVEL

**V163  
NE  
1/2 - 1 Mile  
Lower**

**MN WELLS    MN400000064982**

Relateid:	0000584282	County c:	Hennepin
Unique no:	00584282	Wellname:	AUGSBURG COLLEGE
Township:	29	Range:	24
Range dir:	W	Section:	25
Subsection:	CBDDAD	Mgsquad c:	St Paul West
Elevation:	834		
Elev mc:	7.5 minute topographic map (+/- 5 feet)		
Status c:	Active		
Use c:	Elevator	Loc mc:	Address verification
Loc src:	Minnesota Geological Survey	Data src:	Midwest Drilling
Depth drll:	44		
Depth comp:	42		
Date drll:	19961011		
Case diam:	16		
Case depth:	42		
Grout:	Well grouted, type unknown	Pollut dst:	0
Pollut dir:	Not Reported	Pollut typ:	Not Reported
Strat date:	0		
Strat upd:	20071212		
Strat src:	Minnesota Geological Survey	Strat geol:	John Mossler
Strat mc:	Geologic study 1:24k to 1:100k		
Depth2bdrk:	42		
First bdrk:	OPVL	Last strat:	Platteville
Ohtopunit:	Not Reported	Ohbotunit:	Not Reported
Aquifer:	Not Reported	Cuttings:	Not Reported
Core:	Not Reported	Bhgeophys:	Not Reported
Geochem:	Not Reported	Waterchem:	Not Reported
Obwell:	Not Reported	Swl:	N
Igwis:	Not Reported	Input src:	Minnesota Geological Survey
Unused:	Not Reported		
Entry date:	19970818		
Updt date:	20071212		
Geoc type:	WW	Gcm code:	DS1
Geoc src:	MGS	Geoc prg:	CWI
Utme:	480906		
Utmn:	4979304		
Geoc entry:	619008		
Geoc date:	20071119		
Geocupd en:	0		
Geocupd da:	0		
Rcvd date:	0		

## GEOCHECK® - PHYSICAL SETTING SOURCE MAP FINDINGS

Well label:	584282	Swlcount:	0
Swldate:	0		
Swlavgmeas:	0		
Swlavgelev:	0		
Site id:	MN400000064982		

Address Information:

Relateid:	0000584282	Name:	AUGSBURG COLLEGE
Addtype c:	Well address	House no:	630
Street:	22ND	Road type:	Avenue
Road dir:	South	City:	MINNEAPOLIS
State:	MN	Zipcode:	55454
Entry date:	19970818		
Updt date:	19970818		
Other:	Not Reported		

Address Information:

Relateid:	0000584282	Name:	Not Reported
Addtype c:	Contact address	House no:	2211
Street:	RIVERSIDE	Road type:	Avenue
Road dir:	Not Reported	City:	MINNEAPOLIS
State:	MN	Zipcode:	55454
Entry date:	19970818		
Updt date:	19970818		
Other:	Not Reported		

Construction 1 Information:

Relateid:	0000584282	Drill meth:	Cable Tool
Drill fluid:	Not Reported	Hydrofrac:	Not Reported
Hffrom:	Not Reported		
Hfto:	Not Reported		
Case mat:	Mixed Completion	Case joint:	W
Case top:	Not Reported		
Drive shoe:	Y	Case type:	Step down
Screen:	Not Reported		
Ohtopfeet:	Not Reported		
Ohbotfeet:	Not Reported		
Screen mfg:	Not Reported	Screen typ:	Not Reported
Ptlss mfg:	Not Reported	Ptlss mdl:	Not Reported
Bsmt offst:	Not Reported	Csg top ok:	Not Reported
Csg at grd:	Not Reported	Plstc prot:	Not Reported
Disinfectd:	Not Reported	Pump inst:	Not Reported
Pump date:	Not Reported		
Pump mfg:	Not Reported	Pump model:	Not Reported
Pump hp:	Not Reported		
Pump volts:	Not Reported		
Dropp len:	Not Reported		
Dropp mat:	Not Reported		
Pump cpcty:	Not Reported		
Pump type:	Not Reported	Variance:	Not Reported
Drllr name:	STANGRET, B.		
Entry date:	20060912		
Updt date:	Not Reported		

## GEOCHECK® - PHYSICAL SETTING SOURCE MAP FINDINGS

**Construction 2 Information:**

Relateid:	0000584282	Constype:	C
From depth:	Not Reported		
To depth:	42		
Diameter:	20		
Slot:	Not Reported		
Length:	Not Reported		
Material:	Not Reported		
Amount:	78.6		
Units:	Not Reported		

**Remarks Information:**

Relateid:	0000584282
Seq no:	1
Remarks:	PIT FLOOR 16' BELOW STREET LEVEL

**164  
WNW  
1/2 - 1 Mile  
Higher**

Site ID:	1305	<b>AQUIFLOW</b>	<b>24014</b>
Groundwater Flow:	ENE		
Shallow Water Depth:	68.5		
Deep Water Depth:	Not Reported		
Average Water Depth:	Not Reported		
Date:	12/21/1989		

**165  
ENE  
1/2 - 1 Mile  
Lower**

**FED USGS USGS40000512171**

Org. Identifier:	USGS-MN		
Formal name:	USGS Minnesota Water Science Center		
Monloc Identifier:	MN040-445756093142501		
Monloc name:	029N24W25CDBABD01	0000200598	
Monloc type:	Well		
Monloc desc:	Not Reported		
Huc code:	07010206	Drainagearea value:	Not Reported
Drainagearea Units:	Not Reported	Contrib drainagearea:	Not Reported
Contrib drainagearea units:	Not Reported	Latitude:	44.9655211
Longitude:	-93.2405018	Sourcemap scale:	24000
Horiz Acc measure:	1	Horiz Acc measure units:	seconds
Horiz Collection method:	Interpolated from map		
Horiz coord refsys:	NAD83	Vert measure val:	842
Vert measure units:	feet	Vertacc measure val:	5
Vert accmeasure units:	feet		
Vertcollection method:	Interpolated from topographic map		
Vert coord refsys:	NGVD29	Countrycode:	US
Aquifername:	Not Reported		
Formation type:	St Peter Sandstone		
Aquifer type:	Not Reported		
Construction date:	19090810	Welldepth:	250
Welldepth units:	ft	Wellholedepth:	250
Wellholedepth units:	ft		

Ground-water levels, Number of Measurements: 0

## GEOCHECK® - PHYSICAL SETTING SOURCE MAP FINDINGS

Map ID  
Direction  
Distance  
Elevation

Database      EDR ID Number

**166**  
**NW**  
**1/2 - 1 Mile**  
**Lower**      **FED USGS**      **USGS40000589130**

Org. Identifier:	USGS-MN		
Formal name:	USGS Minnesota Water Science Center		
Monloc Identifier:	USGS-445800093161303		
Monloc name:	029N24W27DAC03		
Monloc type:	Well		
Monloc desc:	Not Reported		
Huc code:	07010206	Drainagearea value:	Not Reported
Drainagearea Units:	Not Reported	Contrib drainagearea:	Not Reported
Contrib drainagearea units:	Not Reported	Latitude:	44.9666319
Longitude:	-93.2705028	Sourcemap scale:	24000
Horiz Acc measure:	1	Horiz Acc measure units:	seconds
Horiz Collection method:	Interpolated from map		
Horiz coord refsys:	NAD83	Vert measure val:	861.00
Vert measure units:	feet	Vertacc measure val:	5
Vert accmeasure units:	feet		
Vertcollection method:	Interpolated from topographic map		
Vert coord refsys:	NGVD29	Countrycode:	US
Aquifername:	Not Reported		
Formation type:	Not Reported		
Aquifer type:	Not Reported		
Construction date:	19640101	Welldepth:	67.8
Welldepth units:	ft	Wellholedepth:	Not Reported
Wellholedepth units:	Not Reported		

Ground-water levels, Number of Measurements: 0

**Y167**  
**North**  
**1/2 - 1 Mile**  
**Lower**      Site ID:      3238  
Groundwater Flow:      ENE, ESE      **AQUIFLOW**      **29352**  
Shallow Water Depth:      19.2  
Deep Water Depth:      37.7  
Average Water Depth:      Not Reported  
Date:      10/30/1990

**AC168**  
**SSW**  
**1/2 - 1 Mile**  
**Higher**      Site ID:      4205  
Groundwater Flow:      Not Reported      **AQUIFLOW**      **29799**  
Shallow Water Depth:      57  
Deep Water Depth:      Not Reported  
Average Water Depth:      Not Reported  
Date:      08/28/1992

**169**  
**North**  
**1/2 - 1 Mile**  
**Lower**      **MN WELLS**      **MN4000000065615**



## GEOCHECK® - PHYSICAL SETTING SOURCE MAP FINDINGS

Relateid:	0000233239	County c:	Hennepin
Unique no:	00233239	Wellname:	ST. BARNABAS HOSPITAL
Township:	29	Range:	24
Range dir:	W	Section:	26
Subsection:	BCADBC	Mgsquad c:	Minneapolis South
Elevation:	830		
Elev mc:	7.5 minute topographic map (+/- 5 feet)		
Status c:	Active		
Use c:	Not Reported	Loc mc:	Information from owner
Loc src:	Minnesota Geological Survey	Data src:	Not Reported
Depth drll:	450		
Depth comp:	450		
Date drll:	0		
Case diam:	12		
Case depth:	253		
Grout:	Not Reported	Pollut dst:	0
Pollut dir:	Not Reported	Pollut typ:	Not Reported
Strat date:	19951011		
Strat upd:	19951011		
Strat src:	Not Reported	Strat geol:	Not Reported
Strat mc:	Not Reported		
Depth2bdrk:	44		
First bdrk:	OPVL	Last strat:	Jordan
Ohtopunit:	OPDC	Ohbotunit:	CJDN
Aquifer:	MTPL	Cuttings:	Not Reported
Core:	Not Reported	Bhgeophys:	Y
Geochem:	Not Reported	Waterchem:	Not Reported
Obwell:	Not Reported	Swl:	Y
Igwis:	Not Reported	Input src:	Minnesota Geological Survey
Unused:	Not Reported		
Entry date:	19910824		
Updt date:	20100830		
Geoc type:	WW	Gcm code:	A
Geoc src:	MGS	Geoc prg:	CWI
Utme:	479616		
Utmn:	4979880		
Geoc entry:	0		
Geoc date:	19900101		
Geocupd en:	0		
Geocupd da:	0		
Rcvd date:	0		
Well label:	233239	Swlcount:	0
Swldate:	0		
Swlavgmeas:	0		
Swlavgelev:	0		
Site id:	MN4000000065615		

**Address Information:**

Relateid:	0000233239	Name:	ST. BARNABAS HOSPITAL
Addtype c:	Both	House no:	901
Street:	COLFAX	Road type:	Avenue
Road dir:	South	City:	MINNEAPOLIS
State:	MN	Zipcode:	Not Reported
Entry date:	19910824		
Updt date:	19951011		
Other:	Not Reported		

## GEOCHECK® - PHYSICAL SETTING SOURCE MAP FINDINGS

**Construction 1 Information:**

Relateid:	0000233239	Drill meth:	Not Reported
Drill fluid:	Not Reported	Hydrofrac:	Not Reported
Hffrom:	Not Reported		
Hfto:	Not Reported		
Case mat:	Not Reported	Case joint:	Not Reported
Case top:	0		
Drive shoe:	Not Reported	Case type:	Step down
Screen:	N		
Ohtopfeet:	253		
Ohbotfeet:	450		
Screen mfg:	Not Reported	Screen typ:	Not Reported
Ptlls mfg:	Not Reported	Ptlls mdl:	Not Reported
Bsmt offst:	Not Reported	Csg top ok:	Not Reported
Csg at grd:	Not Reported	Plstc prot:	Not Reported
Disinfectd:	Not Reported	Pump inst:	Not Reported
Pump date:	Not Reported		
Pump mfg:	Not Reported	Pump model:	Not Reported
Pump hp:	0		
Pump volts:	Not Reported		
Dropp len:	Not Reported		
Dropp mat:	Not Reported		
Pump cpcty:	Not Reported		
Pump type:	Not Reported	Variance:	Not Reported
Drllr name:	Not Reported		
Entry date:	19910824		
Updt date:	19951011		

**Construction 2 Information:**

Relateid:	0000233239	Constype:	C
From depth:	0		
To depth:	51		
Diameter:	16		
Slot:	Not Reported		
Length:	Not Reported		
Material:	Not Reported		
Amount:	Not Reported		
Units:	Not Reported		

**Historic Water Level Information:**

Relateid:	0000233239	Meas type:	Well installation
Meas date:	Not Reported		
Meas time:	Not Reported		
M pt code:	Land surface		
Meas point:	0		
Measuremt:	51		
Meas elev:	779		
Data src:	Not Reported	Program:	CWI
Entry date:	19910824		
Updt date:	0		

**Id Information:**

Relateid:	0000233239	Identifier:	87-6288
Id type:	MNDNR	Id prog:	PA

# GEOCHECK® - PHYSICAL SETTING SOURCE MAP FINDINGS

Remarks Information:

Relateid: 0000233239  
 Seq no: 1  
 Remarks: GAMMA LOGGED 5-19-1987

**AD170**  
**NW**  
**1/2 - 1 Mile**  
**Lower**

**FED USGS      USGS40000589156**

Org. Identifier:	USGS-MN		
Formal name:	USGS Minnesota Water Science Center		
Monloc Identifier:	USGS-445810093160102		
Monloc name:	029N24W27DAA02		
Monloc type:	Well		
Monloc desc:	Not Reported		
Huc code:	07010206	Drainagearea value:	Not Reported
Drainagearea Units:	Not Reported	Contrib drainagearea:	Not Reported
Contrib drainagearea units:	Not Reported	Latitude:	44.9694097
Longitude:	-93.2671694	Sourcemap scale:	24000
Horiz Acc measure:	1	Horiz Acc measure units:	seconds
Horiz Collection method:	Interpolated from map		
Horiz coord refsys:	NAD83	Vert measure val:	855.00
Vert measure units:	feet	Vertacc measure val:	5
Vert accmeasure units:	feet		
Vertcollection method:	Interpolated from topographic map		
Vert coord refsys:	NGVD29	Countrycode:	US
Aquifername:	Not Reported		
Formation type:	Not Reported		
Aquifer type:	Not Reported		
Construction date:	19640101	Welldepth:	58
Welldepth units:	ft	Wellholedepth:	Not Reported
Wellholedepth units:	Not Reported		

Ground-water levels, Number of Measurements: 0

**AD171**  
**NW**  
**1/2 - 1 Mile**  
**Lower**

**FED USGS      USGS40000589157**

Org. Identifier:	USGS-MN		
Formal name:	USGS Minnesota Water Science Center		
Monloc Identifier:	USGS-445810093160103		
Monloc name:	029N24W27DAA03		
Monloc type:	Well		
Monloc desc:	Not Reported		
Huc code:	07010206	Drainagearea value:	Not Reported
Drainagearea Units:	Not Reported	Contrib drainagearea:	Not Reported
Contrib drainagearea units:	Not Reported	Latitude:	44.9694097
Longitude:	-93.2671694	Sourcemap scale:	24000
Horiz Acc measure:	1	Horiz Acc measure units:	seconds
Horiz Collection method:	Interpolated from map		
Horiz coord refsys:	NAD83	Vert measure val:	855.00
Vert measure units:	feet	Vertacc measure val:	5
Vert accmeasure units:	feet		
Vertcollection method:	Interpolated from topographic map		
Vert coord refsys:	NGVD29	Countrycode:	US
Aquifername:	Not Reported		
Formation type:	Not Reported		

## GEOCHECK® - PHYSICAL SETTING SOURCE MAP FINDINGS

Aquifer type:	Not Reported	Welldepth:	67
Construction date:	19640101	Wellholedepth:	Not Reported
Welldepth units:	ft		
Wellholedepth units:	Not Reported		

Ground-water levels, Number of Measurements: 1

Date	Feet below Surface	Feet to Sealevel
-----		
1964-05-01	64.00	

**AD172**  
**NW**  
**1/2 - 1 Mile**  
**Lower**

**FED USGS      USGS40000589155**

Org. Identifier:	USGS-MN		
Formal name:	USGS Minnesota Water Science Center		
Monloc Identifier:	USGS-445810093160101		
Monloc name:	029N24W27DAA		
Monloc type:	Well		
Monloc desc:	Not Reported		
Huc code:	07010206	Drainagearea value:	Not Reported
Drainagearea Units:	Not Reported	Contrib drainagearea:	Not Reported
Contrib drainagearea units:	Not Reported	Latitude:	44.9694097
Longitude:	-93.2671694	Sourcemap scale:	24000
Horiz Acc measure:	1	Horiz Acc measure units:	seconds
Horiz Collection method:	Interpolated from map		
Horiz coord refsys:	NAD83	Vert measure val:	855.00
Vert measure units:	feet	Vertacc measure val:	5
Vert accmeasure units:	feet		
Vertcollection method:	Interpolated from topographic map		
Vert coord refsys:	NGVD29	Countrycode:	US
Aquifername:	Not Reported		
Formation type:	Not Reported		
Aquifer type:	Not Reported		
Construction date:	19640101	Welldepth:	58
Welldepth units:	ft	Wellholedepth:	Not Reported
Wellholedepth units:	Not Reported		

Ground-water levels, Number of Measurements: 1

Date	Feet below Surface	Feet to Sealevel
-----		
1964-08-01	30.80	

**AA173**  
**West**  
**1/2 - 1 Mile**  
**Higher**

**FED USGS      USGS40000589050**

Org. Identifier:	USGS-MN		
Formal name:	USGS Minnesota Water Science Center		
Monloc Identifier:	USGS-445742093162401		
Monloc name:	029N24W34AAA		
Monloc type:	Well		
Monloc desc:	Not Reported		
Huc code:	07010206	Drainagearea value:	Not Reported
Drainagearea Units:	Not Reported	Contrib drainagearea:	Not Reported
Contrib drainagearea units:	Not Reported	Latitude:	44.9616319
Longitude:	-93.2735583	Sourcemap scale:	24000

## GEOCHECK® - PHYSICAL SETTING SOURCE MAP FINDINGS

Horiz Acc measure:	1	Horiz Acc measure units:	seconds
Horiz Collection method:	Interpolated from map		
Horiz coord refsys:	NAD83	Vert measure val:	865.00
Vert measure units:	feet	Vertacc measure val:	5
Vert accmeasure units:	feet		
Vertcollection method:	Interpolated from topographic map		
Vert coord refsys:	NGVD29	Countrycode:	US
Aquifername:	Not Reported		
Formation type:	Not Reported		
Aquifer type:	Not Reported		
Construction date:	19641216	Welldepth:	75.5
Welldepth units:	ft	Wellholedepth:	Not Reported
Wellholedepth units:	Not Reported		

Ground-water levels, Number of Measurements: 0

**AC174**  
**SSW**  
**1/2 - 1 Mile**  
**Higher**

**FED USGS      USGS40000510818**

Org. Identifier:	USGS-MN		
Formal name:	USGS Minnesota Water Science Center		
Monloc Identifier:	MN040-445653093154701		
Monloc name:	028N24W02BBAABA01	0000200533	
Monloc type:	Well		
Monloc desc:	Not Reported		
Huc code:	07010206	Drainagearea value:	Not Reported
Drainagearea Units:	Not Reported	Contrib drainagearea:	Not Reported
Contrib drainagearea units:	Not Reported	Latitude:	44.9480209
Longitude:	-93.2632801	Sourcemap scale:	24000
Horiz Acc measure:	1	Horiz Acc measure units:	seconds
Horiz Collection method:	Interpolated from map		
Horiz coord refsys:	NAD83	Vert measure val:	865
Vert measure units:	feet	Vertacc measure val:	5
Vert accmeasure units:	feet		
Vertcollection method:	Interpolated from topographic map		
Vert coord refsys:	NGVD29	Countrycode:	US
Aquifername:	Not Reported		
Formation type:	Not Reported		
Aquifer type:	Not Reported		
Construction date:	19370600	Welldepth:	425
Welldepth units:	ft	Wellholedepth:	425
Wellholedepth units:	ft		

Ground-water levels, Number of Measurements: 0

**AC175**  
**SSW**  
**1/2 - 1 Mile**  
**Higher**

**MN WELLS      MN400000062703**

Relateid:	0000200533	County c:	Hennepin
Unique no:	00200533	Wellname:	RIALTO THEATRE
Township:	28	Range:	24
Range dir:	W	Section:	2
Subsection:	BBAABA	Mgsquad c:	Minneapolis South
Elevation:	865		
Elev mc:	7.5 minute topographic map (+/- 5 feet)		
Status c:	Active		
Use c:	Commercial	Loc mc:	Not Reported
Loc src:	Minnesota Geological Survey	Data src:	6201Q
Depth drll:	425		

## GEOCHECK® - PHYSICAL SETTING SOURCE MAP FINDINGS

Depth comp:	425		
Date drill:	19370600		
Case diam:	0		
Case depth:	0		
Grout:	Not Reported	Pollut dst:	0
Pollut dir:	Not Reported	Pollut typ:	Not Reported
Strat date:	19910911		
Strat upd:	19910911		
Strat src:	Not Reported	Strat geol:	Not Reported
Strat mc:	Not Reported		
Depth2bdrk:	73		
First bdrk:	OPVL	Last strat:	Jordan
Ohtopunit:	Not Reported	Ohbotunit:	Not Reported
Aquifer:	Not Reported	Cuttings:	Not Reported
Core:	Not Reported	Bhgeophys:	Not Reported
Geochem:	Not Reported	Waterchem:	Not Reported
Obwell:	Not Reported	Swl:	Not Reported
Igwis:	Not Reported	Input src:	Minnesota Geological Survey
Unused:	Not Reported		
Entry date:	19910824		
Updt date:	20050311		
Geoc type:	WW	Gcm code:	A
Geoc src:	MGS	Geoc prg:	CWI
Utme:	479238		
Utmn:	4977205		
Geoc entry:	0		
Geoc date:	19900101		
Geocupd en:	0		
Geocupd da:	0		
Rcvd date:	0		
Well label:	200533	Swlcount:	0
Swldate:	0		
Swlavgmeas:	0		
Swlavagelev:	0		
Site id:	MN400000062703		

**Address Information:**

Relateid:	0000200533	Name:	RIALTO THEATRE
Addtype c:	Both	House no:	735
Street:	LAKE	Road type:	Street
Road dir:	East	City:	MINNEAPOLIS
State:	MN	Zipcode:	Not Reported
Entry date:	19910824		
Updt date:	20050311		
Other:	Not Reported		

**AE176  
West  
1/2 - 1 Mile  
Higher**

**FED USGS      USGS40000511729**

Org. Identifier:	USGS-MN		
Formal name:	USGS Minnesota Water Science Center		
Monloc Identifier:	MN040-445732093162501		
Monloc name:	029N24W34ACAABC01	0000201073	
Monloc type:	Well		
Monloc desc:	Not Reported		
Huc code:	07010206	Drainagearea value:	Not Reported
Drainagearea Units:	Not Reported	Contrib drainagearea:	Not Reported
Contrib drainagearea units:	Not Reported	Latitude:	44.9588541
Longitude:	-93.2738362	Sourcemap scale:	24000

## GEOCHECK® - PHYSICAL SETTING SOURCE MAP FINDINGS

Horiz Acc measure:	1	Horiz Acc measure units:	seconds
Horiz Collection method:	Interpolated from map		
Horiz coord refsys:	NAD83	Vert measure val:	895
Vert measure units:	feet	Vertacc measure val:	5
Vert accmeasure units:	feet		
Vertcollection method:	Interpolated from topographic map		
Vert coord refsys:	NGVD29	Countrycode:	US
Aquifername:	Not Reported		
Formation type:	Not Reported		
Aquifer type:	Mixed (confined and unconfined multiple aquifers)		
Construction date:	19600318	Welldepth:	460
Welldepth units:	ft	Wellholedepth:	460
Wellholedepth units:	ft		

Ground-water levels, Number of Measurements: 0

**AE177**  
**West**  
**1/2 - 1 Mile**  
**Higher**

**MN WELLS    MN400000063955**

Relateid:	0000201073	County c:	Hennepin
Unique no:	00201073	Wellname:	MPLS ART INSTITUTE
Township:	29	Range:	24
Range dir:	W	Section:	34
Subsection:	ACAABC	Mgsquad c:	Minneapolis South
Elevation:	895		
Elev mc:	7.5 minute topographic map (+/- 5 feet)		
Status c:	Active		
Use c:	Commercial	Loc mc:	Not Reported
Loc src:	Minnesota Geological Survey	Data src:	Layne Well Co.
Depth drll:	460		
Depth comp:	460		
Date drll:	19600318		
Case diam:	10		
Case depth:	315		
Grout:	Not Reported	Pollut dst:	0
Pollut dir:	Not Reported	Pollut typ:	Not Reported
Strat date:	19910911		
Strat upd:	19910911		
Strat src:	Not Reported	Strat geol:	Not Reported
Strat mc:	Not Reported		
Depth2bdrk:	107		
First bdrk:	OPVL	Last strat:	Jordan
Ohtopunit:	OPDC	Ohbotunit:	CJDN
Aquifer:	MTPL	Cuttings:	Not Reported
Core:	Not Reported	Bhgeophys:	Not Reported
Geochem:	Not Reported	Waterchem:	Not Reported
Obwell:	Not Reported	Swl:	Y
Igwis:	Not Reported	Input src:	Minnesota Geological Survey
Unused:	Not Reported		
Entry date:	19910824		
Updt date:	20040603		
Geoc type:	WW	Gcm code:	A
Geoc src:	MGS	Geoc prg:	CWI
Utme:	478402		
Utmn:	4978405		
Geoc entry:	0		
Geoc date:	19900101		
Geocupd en:	0		
Geocupd da:	0		
Rcvd date:	0		

## GEOCHECK® - PHYSICAL SETTING SOURCE MAP FINDINGS

Well label: 201073  
 Swldate: 19600318  
 Swlavgmeas: 117  
 Swlavgelev: 778  
 Site id: MN4000000063955

Swlcount: 1

Address Information:

Relateid: 0000201073  
 Addtype c: Both  
 Street: Not Reported  
 Road dir: Not Reported  
 State: MN  
 Entry date: 19910824  
 Updt date: 20040603  
 Other: Not Reported

Name: MPLS ART INSTITUTE  
 House no: Not Reported  
 Road type: Not Reported  
 City: MINNEAPOLIS  
 Zipcode: Not Reported

Construction 1 Information:

Relateid: 0000201073  
 Drill fluid: Not Reported  
 Hffrom: Not Reported  
 Hfto: Not Reported  
 Case mat: Not Reported  
 Case top: 0  
 Drive shoe: Not Reported  
 Screen: Not Reported  
 Ohtopfeet: Not Reported  
 Ohbotfeet: Not Reported  
 Screen mfg: Not Reported  
 Ptss mfg: Not Reported  
 Bsmt offst: Not Reported  
 Csg at grd: Not Reported  
 Disinfectd: Not Reported  
 Pump date: Not Reported  
 Pump mfg: Not Reported  
 Pump hp: 0  
 Pump volts: Not Reported  
 Dropp len: Not Reported  
 Dropp mat: Not Reported  
 Pump cpcty: Not Reported  
 Pump type: Not Reported  
 Drllr name: Not Reported  
 Entry date: 19910824  
 Updt date: 19910911

Drill meth: Not Reported  
 Hydrofrac: Not Reported  
 Case joint: Not Reported  
 Case type: Step down  
 Screen typ: Not Reported  
 Ptss mdl: Not Reported  
 Csg top ok: Not Reported  
 Plstc prot: Not Reported  
 Pump inst: Not Reported  
 Pump model: Not Reported  
 Variance: Not Reported

Construction 2 Information:

Relateid: 0000201073  
 From depth: 0  
 To depth: 107  
 Diameter: 16  
 Slot: Not Reported  
 Length: Not Reported  
 Material: Not Reported  
 Amount: Not Reported  
 Units: Not Reported

Constype: C



## GEOCHECK® - PHYSICAL SETTING SOURCE MAP FINDINGS

**Historic Water Level Information:**

Relateid:	0000201073	Meas type:	Well installation
Meas date:	19600318		
Meas time:	Not Reported		
M pt code:	Land surface		
Meas point:	0		
Measurement:	117		
Meas elev:	778	Program:	CWI
Data src:	Layne Well Co.		
Entry date:	19910824		
Updt date:	0		

**Pump Test Information:**

Relateid:	0000201073
Pumptestid:	1
Test date:	19600300
Start meas:	117
Flow rate:	200
Duration:	Not Reported
Pump meas:	0

**Pump Test Information:**

Relateid:	0000201073
Pumptestid:	2
Test date:	19600300
Start meas:	117
Flow rate:	400
Duration:	Not Reported
Pump meas:	0

**Pump Test Information:**

Relateid:	0000201073
Pumptestid:	3
Test date:	19600300
Start meas:	117
Flow rate:	500
Duration:	Not Reported
Pump meas:	0

**Remarks Information:**

Relateid:	0000201073
Seq no:	1
Remarks:	CASING: 016 TO 0107;014 TO 0294;010 TO 0315.

**178  
SW  
1/2 - 1 Mile  
Lower**

Site ID:	9056
Groundwater Flow:	Not Reported
Shallow Water Depth:	8.5
Deep Water Depth:	10
Average Water Depth:	Not Reported
Date:	12/21/1995

**AQUIFLOW 28881**

**179  
SW  
1/2 - 1 Mile  
Lower**

**FED USGS USGS40000588961**

## GEOCHECK® - PHYSICAL SETTING SOURCE MAP FINDINGS

Org. Identifier:	USGS-MN		
Formal name:	USGS Minnesota Water Science Center		
Monloc Identifier:	USGS-445707093161302		
Monloc name:	029N24W34DAC02		
Monloc type:	Well		
Monloc desc:	Not Reported		
Huc code:	07010206	Drainagearea value:	Not Reported
Drainagearea Units:	Not Reported	Contrib drainagearea:	Not Reported
Contrib drainagearea units:	Not Reported	Latitude:	44.9519097
Longitude:	-93.2705025	Sourcemap scale:	24000
Horiz Acc measure:	1	Horiz Acc measure units:	seconds
Horiz Collection method:	Interpolated from map		
Horiz coord refsys:	NAD83	Vert measure val:	860.00
Vert measure units:	feet	Vertacc measure val:	5
Vert accmeasure units:	feet		
Vertcollection method:	Interpolated from topographic map		
Vert coord refsys:	NGVD29	Countrycode:	US
Aquifername:	Not Reported		
Formation type:	Not Reported		
Aquifer type:	Not Reported		
Construction date:	Not Reported	Welldepth:	210
Welldepth units:	ft	Wellholedepth:	Not Reported
Wellholedepth units:	Not Reported		

Ground-water levels, Number of Measurements: 0

<b>180 SSE 1/2 - 1 Mile Higher</b>	Site ID:	5352	<b>AQUIFLOW</b>	<b>30294</b>
	Groundwater Flow:	NE		
	Shallow Water Depth:	Not Reported		
	Deep Water Depth:	Not Reported		
	Average Water Depth:	Not Reported		
	Date:	03/06/1992		

<b>AF181 ENE 1/2 - 1 Mile Lower</b>	Relateid:	0000554426	County c:	Hennepin
	Unique no:	00554426	Wellname:	MW-2
	Township:	29	Range:	24
	Range dir:	W	Section:	25
	Subsection:	CDABCD	Mgsquad c:	St Paul West
	Elevation:	845		
	Elev mc:	7.5 minute topographic map (+/- 5 feet)		
	Status c:	Active		
	Use c:	Monitor well	Loc mc:	S
	Loc src:	Minnesota Geological Survey	Data src:	Not Reported
	Depth drll:	38		
	Depth comp:	31		
	Date drll:	19960815		
	Case diam:	2		
	Case depth:	21		
	Grout:	Well grouted, type unknown	Pollut dst:	80
	Pollut dir:	S	Pollut typ:	Not Reported
	Strat date:	0		
Strat upd:	20071212			
Strat src:	Minnesota Geological Survey	Strat geol:	Emily Bauer	
Strat mc:	Geologic study 1:24k to 1:100k			

## GEOCHECK® - PHYSICAL SETTING SOURCE MAP FINDINGS

Depth2bdrk:	0	Last strat:	Sand
First bdrk:	Not Reported	Ohbotunit:	QFUB
Ohtopunit:	QFUB	Cuttings:	Not Reported
Aquifer:	QWTA	Bhgeophys:	Not Reported
Core:	Not Reported	Waterchem:	Not Reported
Geochem:	Not Reported	Swl:	Y
Obwell:	Not Reported	Input src:	Minnesota Geological Survey
Igwis:	Not Reported		
Unused:	Not Reported		
Entry date:	20071119		
Updt date:	20071212		
Geoc type:	MW	Gcm code:	DS1
Geoc src:	MGS	Geoc prg:	CWI
Utme:	481143		
Utmn:	4979144		
Geoc entry:	619008		
Geoc date:	20071119		
Geocupd en:	0		
Geocupd da:	0		
Rcvd date:	0		
Well label:	554426	Swlcount:	1
Swldate:	19960815		
Swlavgmeas:	26		
Swlavgelev:	819		
Site id:	MN4000000064790		

### Address Information:

Relateid:	0000554426	Name:	AUGSBURG COLLEGE
Addtype c:	Well address	House no:	725
Street:	23RD	Road type:	Avenue
Road dir:	South	City:	MINNEAPOLIS
State:	MN	Zipcode:	Not Reported
Entry date:	20071126		
Updt date:	Not Reported		
Other:	Not Reported		

### Construction 1 Information:

Relateid:	0000554426	Drill meth:	Multiple methods used
Drill fluid:	Not Reported	Hydrofrac:	Not Reported
Hffrom:	Not Reported		
Hfto:	Not Reported		
Case mat:	Plastic	Case joint:	T
Case top:	Not Reported		
Drive shoe:	N	Case type:	Single casing
Screen:	Y		
Ohtopfeet:	Not Reported		
Ohbotfeet:	Not Reported		
Screen mfg:	JOHNSON	Screen typ:	plastic
Ptss mfg:	Not Reported	Ptss mdl:	Not Reported
Bsmt offst:	Not Reported	Csg top ok:	Not Reported
Csg at grd:	Not Reported	Plstc prot:	Not Reported
Disinfectd:	Not Reported	Pump inst:	N
Pump date:	Not Reported		
Pump mfg:	Not Reported	Pump model:	Not Reported
Pump hp:	Not Reported		
Pump volts:	Not Reported		
Dropp len:	Not Reported		

## GEOCHECK® - PHYSICAL SETTING SOURCE MAP FINDINGS

Drpp mat:	Not Reported		
Pump cpcty:	Not Reported		
Pump type:	Not Reported	Variance:	Not Reported
Drllr name:	OHLAND, M.		
Entry date:	20071126		
Updt date:	Not Reported		

Construction 2 Information:

Relateid:	0000554426	Constype:	S
From depth:	21		
To depth:	31		
Diameter:	2		
Slot:	10		
Length:	10		
Material:	Not Reported		
Amount:	Not Reported		
Units:	Not Reported		

Historic Water Level Information:

Relateid:	0000554426	Meas type:	Well installation
Meas date:	19960815		
Meas time:	Not Reported		
M pt code:	Land surface		
Meas point:	Not Reported		
Measuremt:	26		
Meas elev:	819		
Data src:	Not Reported	Program:	WELLLOG
Entry date:	20071126		
Updt date:	Not Reported		

**AG182**  
**ESE**  
**1/2 - 1 Mile**  
**Lower**

**MN WELLS    MN400000063382**

Relateid:	0000201086	County c:	Hennepin
Unique no:	00201086	Wellname:	C.M. ST. P. AND P. RR CO
Township:	29	Range:	24
Range dir:	W	Section:	36
Subsection:	CAACDD	Mgsquad c:	St Paul West
Elevation:	845		
Elev mc:	7.5 minute topographic map (+/- 5 feet)		
Status c:	Active		
Use c:	Industrial	Loc mc:	Not Reported
Loc src:	Minnesota Geological Survey	Data src:	Not Reported
Depth drll:	700		
Depth comp:	700		
Date drll:	19050000		
Case diam:	0		
Case depth:	234		
Grout:	Not Reported	Pollut dst:	0
Pollut dir:	Not Reported	Pollut typ:	Not Reported
Strat date:	19910911		
Strat upd:	19910911		
Strat src:	Not Reported	Strat geol:	Not Reported
Strat mc:	Not Reported		

## GEOCHECK® - PHYSICAL SETTING SOURCE MAP FINDINGS

Depth2bdrk:	56	Last strat:	Ironton-Galesville
First bdrk:	OPVL	Ohbotunit:	CIGL
Ohtopunit:	OSTP	Cuttings:	Not Reported
Aquifer:	MTPL	Bhgeophys:	Not Reported
Core:	Not Reported	Waterchem:	Not Reported
Geochem:	Not Reported	Swl:	Not Reported
Obwell:	Not Reported	Input src:	Minnesota Geological Survey
Igwis:	Not Reported		
Unused:	Not Reported		
Entry date:	19910824		
Updt date:	19910911		
Geoc type:	WW	Gcm code:	A
Geoc src:	MGS	Geoc prg:	CWI
Utme:	481177		
Utmn:	4977852		
Geoc entry:	0		
Geoc date:	19900101		
Geocupd en:	0		
Geocupd da:	0		
Rcvd date:	0		
Well label:	201086	Swlcount:	0
Swldate:	0		
Swlavgmeas:	0		
Swlavgelev:	0		
Site id:	MN400000063382		

### Address Information:

Relateid:	0000201086	Name:	C.M. ST. P. AND P. RR CO
Addtype c:	Both	House no:	650
Street:	Not Reported	Road type:	Not Reported
Road dir:	Not Reported	City:	MINNEAPOLIS
State:	MN	Zipcode:	Not Reported
Entry date:	19910824		
Updt date:	19910911		
Other:	Not Reported		

### Construction 1 Information:

Relateid:	0000201086	Drill meth:	Not Reported
Drill fluid:	Not Reported	Hydrofrac:	Not Reported
Hffrom:	Not Reported		
Hfto:	Not Reported		
Case mat:	Not Reported	Case joint:	Not Reported
Case top:	0		
Drive shoe:	Not Reported	Case type:	Telescoping
Screen:	Not Reported		
Ohtopfeet:	Not Reported		
Ohbotfeet:	Not Reported		
Screen mfg:	Not Reported	Screen typ:	Not Reported
Ptss mfg:	Not Reported	Ptss mdl:	Not Reported
Bsmt offst:	Not Reported	Csg top ok:	Not Reported
Csg at grd:	Not Reported	Plstc prot:	Not Reported
Disinfectd:	Not Reported	Pump inst:	Not Reported
Pump date:	Not Reported		
Pump mfg:	Not Reported	Pump model:	Not Reported
Pump hp:	0		
Pump volts:	Not Reported		
Dropp len:	Not Reported		

## GEOCHECK® - PHYSICAL SETTING SOURCE MAP FINDINGS

Dropp mat:	Not Reported		
Pump cpcty:	Not Reported		
Pump type:	Not Reported	Variance:	Not Reported
Drllr name:	Not Reported		
Entry date:	19910824		
Updt date:	19910911		

Construction 2 Information:			
Relateid:	0000201086	Constype:	C
From depth:	0		
To depth:	20		
Diameter:	0		
Slot:	Not Reported		
Length:	Not Reported		
Material:	Not Reported		
Amount:	Not Reported		
Units:	Not Reported		

**AG183**  
**ESE**  
**1/2 - 1 Mile**  
**Lower**

**FED USGS      USGS40000511328**

Org. Identifier:	USGS-MN		
Formal name:	USGS Minnesota Water Science Center		
Monloc Identifier:	MN040-445714093141801		
Monloc name:	029N24W36CAACDD01	0000201086	
Monloc type:	Well		
Monloc desc:	Not Reported		
Huc code:	07010206	Drainagearea value:	Not Reported
Drainagearea Units:	Not Reported	Contrib drainagearea:	Not Reported
Contrib drainagearea units:	Not Reported	Latitude:	44.9538544
Longitude:	-93.2385571	Sourcemap scale:	24000
Horiz Acc measure:	1	Horiz Acc measure units:	seconds
Horiz Collection method:	Interpolated from map		
Horiz coord refsys:	NAD83	Vert measure val:	845
Vert measure units:	feet	Vertacc measure val:	5
Vert accmeasure units:	feet		
Vertcollection method:	Interpolated from topographic map		
Vert coord refsys:	NGVD29	Countrycode:	US
Aquifername:	Not Reported		
Formation type:	Not Reported		
Aquifer type:	Mixed (confined and unconfined multiple aquifers)		
Construction date:	19050000	Welldepth:	700
Welldepth units:	ft	Wellholedepth:	700
Wellholedepth units:	ft		

Ground-water levels, Number of Measurements: 0

**AF184**  
**ENE**  
**1/2 - 1 Mile**  
**Lower**

**MN WELLS      MN400000064781**

## GEOCHECK® - PHYSICAL SETTING SOURCE MAP FINDINGS

Relateid:	0000554428	County c:	Hennepin
Unique no:	00554428	Wellname:	MW-4
Township:	29	Range:	24
Range dir:	W	Section:	25
Subsection:	CDABDD	Mgsquad c:	St Paul West
Elevation:	845		
Elev mc:	7.5 minute topographic map (+/- 5 feet)		
Status c:	Active		
Use c:	Monitor well	Loc mc:	S
Loc src:	Minnesota Geological Survey	Data src:	Not Reported
Depth drll:	39		
Depth comp:	31		
Date drll:	19960816		
Case diam:	2		
Case depth:	21		
Grout:	Well grouted, type unknown	Pollut dst:	25
Pollut dir:	NW	Pollut typ:	Not Reported
Strat date:	0		
Strat upd:	20071212		
Strat src:	Minnesota Geological Survey	Strat geol:	Emily Bauer
Strat mc:	Geologic study 1:24k to 1:100k		
Depth2bdrk:	0		
First bdrk:	Not Reported	Last strat:	Sand
Ohtopunit:	QFUB	Ohbotunit:	QFUB
Aquifer:	QWTA	Cuttings:	Not Reported
Core:	Not Reported	Bhgeophys:	Not Reported
Geochem:	Not Reported	Waterchem:	Not Reported
Obwell:	Not Reported	Swl:	Y
Igwis:	Not Reported	Input src:	Minnesota Geological Survey
Unused:	N		
Entry date:	20071119		
Updt date:	20071212		
Geoc type:	MW	Gcm code:	DS1
Geoc src:	MGS	Geoc prg:	CWI
Utme:	481190		
Utmn:	4979137		
Geoc entry:	619008		
Geoc date:	20071119		
Geocupd en:	619008		
Geocupd da:	20071119		
Rcvd date:	0		
Well label:	554428	Swlcount:	1
Swldate:	19960816		
Swlavgmeas:	26		
Swlavgelev:	819		
Site id:	MN400000064781		

Address Information:

Relateid:	0000554428	Name:	AUGSBURG COLLEGE
Addtype c:	Well address	House no:	725
Street:	23RD	Road type:	Avenue
Road dir:	South	City:	MINNEAPOLIS
State:	MN	Zipcode:	Not Reported
Entry date:	20071126		
Updt date:	Not Reported		
Other:	Not Reported		

## GEOCHECK® - PHYSICAL SETTING SOURCE MAP FINDINGS

**Construction 1 Information:**

Relateid:	0000554428	Drill meth:	Multiple methods used
Drill fluid:	Not Reported	Hydrofrac:	Not Reported
Hffrom:	Not Reported		
Hfto:	Not Reported		
Case mat:	Plastic	Case joint:	T
Case top:	Not Reported		
Drive shoe:	N	Case type:	Single casing
Screen:	Y		
Ohtopfeet:	Not Reported		
Ohbotfeet:	Not Reported		
Screen mfg:	JOHNSON	Screen typ:	plastic
Ptlls mfg:	Not Reported	Ptlls mdl:	Not Reported
Bsmt offst:	Not Reported	Csg top ok:	Not Reported
Csg at grd:	Y	Plstc prot:	Y
Disinfectd:	N	Pump inst:	N
Pump date:	Not Reported		
Pump mfg:	Not Reported	Pump model:	Not Reported
Pump hp:	Not Reported		
Pump volts:	Not Reported		
Dropp len:	Not Reported		
Dropp mat:	Not Reported		
Pump cpcty:	Not Reported		
Pump type:	Not Reported	Variance:	Not Reported
Drllr name:	OHLAND, M		
Entry date:	20071126		
Updt date:	Not Reported		

**Construction 2 Information:**

Relateid:	0000554428	Constype:	S
From depth:	21		
To depth:	31		
Diameter:	2		
Slot:	Not Reported		
Length:	10		
Material:	Not Reported		
Amount:	Not Reported		
Units:	Not Reported		

**Historic Water Level Information:**

Relateid:	0000554428	Meas type:	Well installation
Meas date:	19960816		
Meas time:	Not Reported		
M pt code:	Land surface		
Meas point:	Not Reported		
Measuremt:	26		
Meas elev:	819		
Data src:	Not Reported	Program:	WELLLOG
Entry date:	20071126		
Updt date:	Not Reported		

**AF185  
ENE  
1/2 - 1 Mile  
Lower**

**MN WELLS    MN400000064792**



## GEOCHECK® - PHYSICAL SETTING SOURCE MAP FINDINGS

Relateid:	0000564953	County c:	Hennepin
Unique no:	00564953	Wellname:	MW-1
Township:	29	Range:	24
Range dir:	W	Section:	25
Subsection:	CDABDD	Mgsquad c:	St Paul West
Elevation:	845		
Elev mc:	7.5 minute topographic map (+/- 5 feet)		
Status c:	Active		
Use c:	Monitor well	Loc mc:	S
Loc src:	Minnesota Geological Survey	Data src:	Dahl & Associates
Depth drll:	38		
Depth comp:	32		
Date drll:	19960321		
Case diam:	2		
Case depth:	17		
Grout:	Well grouted, type unknown	Pollut dst:	0
Pollut dir:	Not Reported	Pollut typ:	Not Reported
Strat date:	0		
Strat upd:	20071212		
Strat src:	Minnesota Geological Survey	Strat geol:	Emily Bauer
Strat mc:	Geologic study 1:24k to 1:100k		
Depth2bdrk:	0		
First bdrk:	Not Reported	Last strat:	Silt & clay
Ohtopunit:	QFUB	Ohbotunit:	QJUG
Aquifer:	QWTA	Cuttings:	Not Reported
Core:	Not Reported	Bhgeophys:	Not Reported
Geochem:	Not Reported	Waterchem:	Not Reported
Obwell:	Not Reported	Swl:	Y
Igwis:	Not Reported	Input src:	Minnesota Geological Survey
Unused:	N		
Entry date:	20071119		
Updt date:	20071212		
Geoc type:	MW	Gcm code:	DS1
Geoc src:	MGS	Geoc prg:	CWI
Utme:	481188		
Utmn:	4979145		
Geoc entry:	619008		
Geoc date:	20071119		
Geocupd en:	0		
Geocupd da:	0		
Rcvd date:	0		
Well label:	564953	Swlcount:	1
Swldate:	19960320		
Swlavgmeas:	25		
Swlavgelev:	820		
Site id:	MN4000000064792		

**Address Information:**

Relateid:	0000564953	Name:	MW-1
Addtype c:	Both	House no:	725
Street:	23RD	Road type:	Avenue
Road dir:	South	City:	MINNEAPOLIS
State:	MN	Zipcode:	Not Reported
Entry date:	20071121		
Updt date:	Not Reported		
Other:	Not Reported		

## GEOCHECK® - PHYSICAL SETTING SOURCE MAP FINDINGS

### Construction 1 Information:

Relateid:	0000564953	Drill meth:	Auger (non-specified)
Drill fluid:	Not Reported	Hydrofrac:	Not Reported
Hffrom:	Not Reported		
Hfto:	Not Reported		
Case mat:	Plastic	Case joint:	Not Reported
Case top:	Not Reported		
Drive shoe:	N	Case type:	Single casing
Screen:	Y		
Ohtopfeet:	Not Reported		
Ohbotfeet:	Not Reported		
Screen mfg:	JOHNSON	Screen typ:	plastic
Ptlls mfg:	Not Reported	Ptlls mdl:	Not Reported
Bsmt offst:	Not Reported	Csg top ok:	Not Reported
Csg at grd:	Not Reported	Plstc prot:	Y
Disinfectd:	N	Pump inst:	N
Pump date:	Not Reported		
Pump mfg:	Not Reported	Pump model:	Not Reported
Pump hp:	Not Reported		
Pump volts:	Not Reported		
Dropp len:	Not Reported		
Dropp mat:	Not Reported		
Pump cpcty:	Not Reported		
Pump type:	Not Reported	Variance:	Not Reported
Drllr name:	OHLAND, M		
Entry date:	20071121		
Updt date:	Not Reported		

### Construction 2 Information:

Relateid:	0000564953	Constype:	H
From depth:	Not Reported		
To depth:	32		
Diameter:	8.75		
Slot:	Not Reported		
Length:	Not Reported		
Material:	Not Reported		
Amount:	Not Reported		
Units:	Not Reported		

### Historic Water Level Information:

Relateid:	0000564953	Meas type:	Well installation
Meas date:	19960320		
Meas time:	Not Reported		
M pt code:	Land surface		
Meas point:	Not Reported		
Measurement:	25		
Meas elev:	820		
Data src:	Dahl & Associates	Program:	WELLLOG
Entry date:	20071121		
Updt date:	Not Reported		

AF186  
ENE  
1/2 - 1 Mile  
Lower

MN WELLS MN400000064810

## GEOCHECK® - PHYSICAL SETTING SOURCE MAP FINDINGS

Relateid:	0000554427	County c:	Hennepin
Unique no:	00554427	Wellname:	MW-3
Township:	29	Range:	24
Range dir:	W	Section:	25
Subsection:	CDABDD	Mgsquad c:	St Paul West
Elevation:	845		
Elev mc:	7.5 minute topographic map (+/- 5 feet)		
Status c:	Active		
Use c:	Monitor well	Loc mc:	S
Loc src:	Minnesota Geological Survey	Data src:	Not Reported
Depth drll:	39		
Depth comp:	31		
Date drll:	19960816		
Case diam:	2		
Case depth:	21		
Grout:	Well grouted, type unknown	Pollut dst:	20
Pollut dir:	NW	Pollut typ:	Not Reported
Strat date:	0		
Strat upd:	20071212		
Strat src:	Minnesota Geological Survey	Strat geol:	Emily Bauer
Strat mc:	Geologic study 1:24k to 1:100k		
Depth2bdrk:	0		
First bdrk:	Not Reported	Last strat:	Sand
Ohtopunit:	QFUB	Ohbotunit:	QFUB
Aquifer:	QWTA	Cuttings:	Not Reported
Core:	Not Reported	Bhgeophys:	Not Reported
Geochem:	Not Reported	Waterchem:	Not Reported
Obwell:	Not Reported	Swl:	Y
Igwis:	Not Reported	Input src:	Minnesota Geological Survey
Unused:	N		
Entry date:	20071119		
Updt date:	20071212		
Geoc type:	MW	Gcm code:	DS1
Geoc src:	MGS	Geoc prg:	CWI
Utme:	481188		
Utmn:	4979151		
Geoc entry:	619008		
Geoc date:	20071119		
Geocupd en:	619008		
Geocupd da:	20071119		
Rcvd date:	0		
Well label:	554427	Swlcount:	1
Swldate:	19960816		
Swlavgmeas:	26		
Swlavgelev:	819		
Site id:	MN4000000064810		

Address Information:

Relateid:	0000554427	Name:	AUGSBURG COLLEGE
Addtype c:	Well address	House no:	725
Street:	23RD	Road type:	Avenue
Road dir:	South	City:	MINNEAPOLIS
State:	MN	Zipcode:	Not Reported
Entry date:	20071126		
Updt date:	20071126		
Other:	Not Reported		

## GEOCHECK® - PHYSICAL SETTING SOURCE MAP FINDINGS

**Construction 1 Information:**

Relateid:	0000554427	Drill meth:	Multiple methods used
Drill fluid:	Not Reported	Hydrofrac:	Not Reported
Hffrom:	Not Reported		
Hfto:	Not Reported		
Case mat:	Plastic	Case joint:	Not Reported
Case top:	Not Reported		
Drive shoe:	N	Case type:	Single casing
Screen:	Y		
Ohtopfeet:	Not Reported		
Ohbotfeet:	Not Reported		
Screen mfg:	JOHNSON	Screen typ:	plastic
Ptlls mfg:	Not Reported	Ptlls mdl:	Not Reported
Bsmt offst:	Not Reported	Csg top ok:	Not Reported
Csg at grd:	Y	Plstc prot:	Not Reported
Disinfectd:	N	Pump inst:	N
Pump date:	Not Reported		
Pump mfg:	Not Reported	Pump model:	Not Reported
Pump hp:	Not Reported		
Pump volts:	Not Reported		
Dropp len:	Not Reported		
Dropp mat:	Not Reported		
Pump cpcty:	Not Reported		
Pump type:	Not Reported	Variance:	Not Reported
Drllr name:	OHLAND, M.		
Entry date:	20071126		
Updt date:	Not Reported		

**Construction 2 Information:**

Relateid:	0000554427	Constype:	S
From depth:	21		
To depth:	31		
Diameter:	2		
Slot:	10		
Length:	10		
Material:	Not Reported		
Amount:	Not Reported		
Units:	Not Reported		

**Historic Water Level Information:**

Relateid:	0000554427	Meas type:	Well installation
Meas date:	19960816		
Meas time:	Not Reported		
M pt code:	Land surface		
Meas point:	Not Reported		
Measurement:	26		
Meas elev:	819		
Data src:	Not Reported	Program:	WELLLOG
Entry date:	20071126		
Updt date:	Not Reported		

**187  
SE  
1/2 - 1 Mile  
Higher**

Site ID:	683
Groundwater Flow:	NW
Shallow Water Depth:	48.6
Deep Water Depth:	57.0
Average Water Depth:	Not Reported
Date:	09/16/1996

**AQUIFLOW 23599**

# GEOCHECK® - PHYSICAL SETTING SOURCE MAP FINDINGS

Map ID  
Direction  
Distance  
Elevation

Database      EDR ID Number

**188**  
**WSW**  
**1/2 - 1 Mile**  
**Higher**

Site ID: 1777  
Groundwater Flow: Not Reported  
Shallow Water Depth: 14.82  
Deep Water Depth: 25.4  
Average Water Depth: Not Reported  
Date: 04/1997

**AQUIFLOW      23666**

**189**  
**SSE**  
**1/2 - 1 Mile**  
**Higher**

Org. Identifier: USGS-MN  
Formal name: USGS Minnesota Water Science Center  
Monloc Identifier: MN040-445651093144501  
Monloc name: 028N24W01BBB 01      0000461701  
Monloc type: Well  
Monloc desc: Not Reported  
Huc code: 07010206      Drainagearea value: Not Reported  
Drainagearea Units: Not Reported      Contrib drainagearea: Not Reported  
Contrib drainagearea units: Not Reported      Latitude: 44.9474654  
Longitude: -93.2460573      Sourcemap scale: 24000  
Horiz Acc measure: 1      Horiz Acc measure units: seconds  
Horiz Collection method: Interpolated from map  
Horiz coord refsys: NAD83      Vert measure val: Not Reported  
Vert measure units: Not Reported      Vertacc measure val: Not Reported  
Vert accmeasure units: Not Reported  
Vertcollection method: Not Reported  
Vert coord refsys: Not Reported      Countrycode: US  
Aquifername: Not Reported  
Formation type: Not Reported  
Aquifer type: Not Reported  
Construction date: 19900119      Welldepth: 57  
Welldepth units: ft      Wellholedepth: 62  
Wellholedepth units: ft

**FED USGS      USGS40000510753**

Ground-water levels, Number of Measurements: 0

**190**  
**NE**  
**1/2 - 1 Mile**  
**Lower**

Relateid: 0000674882      County c: Hennepin  
Unique no: 00674882      Wellname: FAIRVIEW UNIVERSITY MEDI  
Township: 29      Range: 24  
Range dir: W      Section: 25  
Subsection: CACAAB      Mgsquad c: St Paul West  
Elevation: 848  
Elev mc: 7.5 minute topographic map (+/- 5 feet)  
Status c: Active  
Use c: Elevator      Loc mc: Address verification  
Loc src: Minnesota Geological Survey      Data src: Midwest Drilling  
Depth drll: 55

**MN WELLS      MN400000065110**

## GEOCHECK® - PHYSICAL SETTING SOURCE MAP FINDINGS

Depth comp:	53		
Date drill:	20020404		
Case diam:	20		
Case depth:	53		
Grout:	Well grouted, type unknown	Pollut dst:	0
Pollut dir:	Not Reported	Pollut typ:	Not Reported
Strat date:	20020920		
Strat upd:	20071212		
Strat src:	Minnesota Geological Survey	Strat geol:	John Mossler
Strat mc:	Geologic study 1:24k to 1:100k		
Depth2bdrk:	34		
First bdrk:	ODCR	Last strat:	Platteville
Ohtopunit:	Not Reported	Ohbotunit:	Not Reported
Aquifer:	Not Reported	Cuttings:	Not Reported
Core:	Not Reported	Bhgeophys:	Not Reported
Geochem:	Not Reported	Waterchem:	Not Reported
Obwell:	Not Reported	Swl:	Y
Igwis:	Not Reported	Input src:	Minnesota Department of Health
Unused:	Not Reported		
Entry date:	20020920		
Updt date:	20071212		
Geoc type:	WW	Gcm code:	DS1
Geoc src:	MGS	Geoc prg:	CWI
Utme:	481067		
Utmn:	4979428		
Geoc entry:	619008		
Geoc date:	20071119		
Geocupd en:	0		
Geocupd da:	0		
Rcvd date:	0		
Well label:	674882	Swlcount:	1
Swldate:	20020404		
Swlavgmeas:	28		
Swlavgelev:	820		
Site id:	MN4000000065110		

**Address Information:**

Relateid:	0000674882	Name:	FAIRVIEW UNIVERSITY MEDICAL CEN.
Addtype c:	Well address	House no:	524
Street:	23RD	Road type:	Avenue
Road dir:	South	City:	MINNEAPOLIS
State:	MN	Zipcode:	55454
Entry date:	20020920		
Updt date:	20050311		
Other:	Not Reported		

**Address Information:**

Relateid:	0000674882	Name:	FAIRVIEW UNIVERSITY MEDICAL CEN.
Addtype c:	Contact address	House no:	2450
Street:	RIVERSIDE	Road type:	Avenue
Road dir:	South	City:	MINNEAPOLIS
State:	MN	Zipcode:	55454
Entry date:	20020920		
Updt date:	20050311		
Other:	Not Reported		

## GEOCHECK® - PHYSICAL SETTING SOURCE MAP FINDINGS

### Construction 1 Information:

Relateid:	0000674882	Drill meth:	Cable Tool
Drill fluid:	Not Reported	Hydrofrac:	Not Reported
Hffrom:	Not Reported		
Hfto:	Not Reported		
Case mat:	Steel (black or low carbon)	Case joint:	W
Case top:	Not Reported		
Drive shoe:	Y	Case type:	Step down
Screen:	Not Reported		
Ohtopfeet:	Not Reported		
Ohbotfeet:	Not Reported		
Screen mfg:	Not Reported	Screen typ:	Not Reported
Ptlls mfg:	Not Reported	Ptlls mdl:	Not Reported
Bsmt offst:	Not Reported	Csg top ok:	U
Csg at grd:	Not Reported	Plstc prot:	Not Reported
Disinfectd:	Not Reported	Pump inst:	Not Reported
Pump date:	Not Reported		
Pump mfg:	Not Reported	Pump model:	Not Reported
Pump hp:	Not Reported		
Pump volts:	Not Reported		
Dropp len:	Not Reported		
Dropp mat:	Not Reported		
Pump cpcty:	Not Reported		
Pump type:	Not Reported	Variance:	Not Reported
Drllr name:	STANGRET, J		
Entry date:	20020920		
Updt date:	Not Reported		

### Construction 2 Information:

Relateid:	0000674882	Constype:	S
From depth:	Not Reported		
To depth:	Not Reported		
Diameter:	Not Reported		
Slot:	Not Reported		
Length:	Not Reported		
Material:	Not Reported		
Amount:	Not Reported		
Units:	Not Reported		

### Historic Water Level Information:

Relateid:	0000674882	Meas type:	Well installation
Meas date:	20020404		
Meas time:	Not Reported		
M pt code:	Land surface		
Meas point:	Not Reported		
Measurement:	28		
Meas elev:	820		
Data src:	Midwest Drilling	Program:	WELLLOG
Entry date:	20020920		
Updt date:	20071212		

### Pump Test Information:

Relateid:	0000674882
Pumptestid:	1
Test date:	20020404
Start meas:	28
Flow rate:	Not Reported
Duration:	Not Reported
Pump meas:	Not Reported

# GEOCHECK® - PHYSICAL SETTING SOURCE MAP FINDINGS

Remarks Information:

Relateid: 0000674882  
 Seq no: 1  
 Remarks: PIT FLOOR FOUR FEET BLOW GRADE

**AH191**  
**WNW**  
**1/2 - 1 Mile**  
**Higher**

**FED USGS      USGS40000512083**

Org. Identifier:	USGS-MN			
Formal name:	USGS Minnesota Water Science Center			
Monloc Identifier:	MN040-445752093162801			
Monloc name:	029N24W27DCACDC01	0000165606		
Monloc type:	Well			
Monloc desc:	Not Reported			
Huc code:	07010206	Drainagearea value:	Not Reported	
Drainagearea Units:	Not Reported	Contrib drainagearea:	Not Reported	
Contrib drainagearea units:	Not Reported	Latitude:	44.9644097	
Longitude:	-93.2746696	Sourcemap scale:	24000	
Horiz Acc measure:	1	Horiz Acc measure units:	seconds	
Horiz Collection method:	Interpolated from map			
Horiz coord refsys:	NAD83	Vert measure val:	866	
Vert measure units:	feet	Vertacc measure val:	5	
Vert accmeasure units:	feet			
Vertcollection method:	Interpolated from topographic map			
Vert coord refsys:	NGVD29	Countrycode:	US	
Aquifername:	Not Reported			
Formation type:	Not Reported			
Aquifer type:	Mixed (confined and unconfined multiple aquifers)			
Construction date:	19790913	Welldepth:	268	
Welldepth units:	ft	Wellholedepth:	268	
Wellholedepth units:	ft			

Ground-water levels, Number of Measurements: 0

**AH192**  
**WNW**  
**1/2 - 1 Mile**  
**Higher**

**FED USGS      USGS40000512104**

Org. Identifier:	USGS-MN			
Formal name:	USGS Minnesota Water Science Center			
Monloc Identifier:	MN040-445753093162801			
Monloc name:	029N24W27DCACCD01	0000226104		
Monloc type:	Well			
Monloc desc:	Not Reported			
Huc code:	07010206	Drainagearea value:	Not Reported	
Drainagearea Units:	Not Reported	Contrib drainagearea:	Not Reported	
Contrib drainagearea units:	Not Reported	Latitude:	44.9646875	
Longitude:	-93.2746696	Sourcemap scale:	24000	
Horiz Acc measure:	1	Horiz Acc measure units:	seconds	
Horiz Collection method:	Interpolated from map			
Horiz coord refsys:	NAD83	Vert measure val:	869	
Vert measure units:	feet	Vertacc measure val:	5	
Vert accmeasure units:	feet			
Vertcollection method:	Interpolated from topographic map			
Vert coord refsys:	NGVD29	Countrycode:	US	
Aquifername:	Not Reported			
Formation type:	Not Reported			



## GEOCHECK® - PHYSICAL SETTING SOURCE MAP FINDINGS

Aquifer type: Mixed (confined and unconfined multiple aquifers)  
 Construction date: 19160925 Welldepth: 270  
 Welldepth units: ft Wellholeddepth: 270  
 Wellholeddepth units: ft

Ground-water levels, Number of Measurements: 0

**193**  
**WNW**  
**1/2 - 1 Mile**  
**Higher**

FED USGS

USGS40000589141

Org. Identifier:	USGS-MN		
Formal name:	USGS Minnesota Water Science Center		
Monloc Identifier:	USGS-445803093162101		
Monloc name:	029N24W27DBD		
Monloc type:	Well		
Monloc desc:	Not Reported		
Huc code:	07010206	Drainagearea value:	Not Reported
Drainagearea Units:	Not Reported	Contrib drainagearea:	Not Reported
Contrib drainagearea units:	Not Reported	Latitude:	44.9674653
Longitude:	-93.272725	Sourcemap scale:	24000
Horiz Acc measure:	1	Horiz Acc measure units:	seconds
Horiz Collection method:	Interpolated from map		
Horiz coord refsys:	NAD83	Vert measure val:	857.00
Vert measure units:	feet	Vertacc measure val:	5
Vert accmeasure units:	feet		
Vertcollection method:	Interpolated from topographic map		
Vert coord refsys:	NGVD29	Countrycode:	US
Aquifername:	Not Reported		
Formation type:	Not Reported		
Aquifer type:	Not Reported		
Construction date:	19630101	Welldepth:	69
Welldepth units:	ft	Wellholeddepth:	Not Reported
Wellholeddepth units:	Not Reported		

Ground-water levels, Number of Measurements: 1

Date	Feet below Surface	Feet to Sealevel
-----		
1963-01-01	62.00	

# GEOCHECK® - PHYSICAL SETTING SOURCE MAP FINDINGS RADON

## AREA RADON INFORMATION

State Database: MN Radon

### Radon Test Results

Zipcode	Num Tests	Minimum	Maximum	Average	# > 4 pCi/L	# < 4 pCi/L
55404	149	0.0	12.9	2.4	26	123

Federal EPA Radon Zone for HENNEPIN County: 1

- Note: Zone 1 indoor average level > 4 pCi/L.
- : Zone 2 indoor average level  $\geq$  2 pCi/L and  $\leq$  4 pCi/L.
- : Zone 3 indoor average level < 2 pCi/L.

---

### Federal Area Radon Information for HENNEPIN COUNTY, MN

Number of sites tested: 93

Area	Average Activity	% <4 pCi/L	% 4-20 pCi/L	% >20 pCi/L
Living Area - 1st Floor	2.400 pCi/L	90%	10%	0%
Living Area - 2nd Floor	Not Reported	Not Reported	Not Reported	Not Reported
Basement	4.877 pCi/L	51%	48%	1%

# PHYSICAL SETTING SOURCE RECORDS SEARCHED

## TOPOGRAPHIC INFORMATION

### USGS 7.5' Digital Elevation Model (DEM)

Source: United States Geologic Survey

EDR acquired the USGS 7.5' Digital Elevation Model in 2002 and updated it in 2006. The 7.5 minute DEM corresponds to the USGS 1:24,000- and 1:25,000-scale topographic quadrangle maps. The DEM provides elevation data with consistent elevation units and projection.

### Scanned Digital USGS 7.5' Topographic Map (DRG)

Source: United States Geologic Survey

A digital raster graphic (DRG) is a scanned image of a U.S. Geological Survey topographic map. The map images are made by scanning published paper maps on high-resolution scanners. The raster image is georeferenced and fit to the Universal Transverse Mercator (UTM) projection.

## HYDROLOGIC INFORMATION

**Flood Zone Data:** This data, available in select counties across the country, was obtained by EDR in 2003 & 2011 from the Federal Emergency Management Agency (FEMA). Data depicts 100-year and 500-year flood zones as defined by FEMA.

**NWI:** National Wetlands Inventory. This data, available in select counties across the country, was obtained by EDR in 2002, 2005 and 2010 from the U.S. Fish and Wildlife Service.

## HYDROGEOLOGIC INFORMATION

### AQUIFLOW<sup>R</sup> Information System

Source: EDR proprietary database of groundwater flow information

EDR has developed the AQUIFLOW Information System (AIS) to provide data on the general direction of groundwater flow at specific points. EDR has reviewed reports submitted to regulatory authorities at select sites and has extracted the date of the report, hydrogeologically determined groundwater flow direction and depth to water table information.

## GEOLOGIC INFORMATION

### Geologic Age and Rock Stratigraphic Unit

Source: P.G. Schruben, R.E. Arndt and W.J. Bawiec, Geology of the Conterminous U.S. at 1:2,500,000 Scale - A digital representation of the 1974 P.B. King and H.M. Beikman Map, USGS Digital Data Series DDS - 11 (1994).

### STATSGO: State Soil Geographic Database

Source: Department of Agriculture, Natural Resources Conservation Services

The U.S. Department of Agriculture's (USDA) Natural Resources Conservation Service (NRCS) leads the national Conservation Soil Survey (NCSS) and is responsible for collecting, storing, maintaining and distributing soil survey information for privately owned lands in the United States. A soil map in a soil survey is a representation of soil patterns in a landscape. Soil maps for STATSGO are compiled by generalizing more detailed (SSURGO) soil survey maps.

### SSURGO: Soil Survey Geographic Database

Source: Department of Agriculture, Natural Resources Conservation Services (NRCS)

Telephone: 800-672-5559

SSURGO is the most detailed level of mapping done by the Natural Resources Conservation Services, mapping scales generally range from 1:12,000 to 1:63,360. Field mapping methods using national standards are used to construct the soil maps in the Soil Survey Geographic (SSURGO) database. SSURGO digitizing duplicates the original soil survey maps. This level of mapping is designed for use by landowners, townships and county natural resource planning and management.

# PHYSICAL SETTING SOURCE RECORDS SEARCHED

## LOCAL / REGIONAL WATER AGENCY RECORDS

### FEDERAL WATER WELLS

#### PWS: Public Water Systems

Source: EPA/Office of Drinking Water

Telephone: 202-564-3750

Public Water System data from the Federal Reporting Data System. A PWS is any water system which provides water to at least 25 people for at least 60 days annually. PWSs provide water from wells, rivers and other sources.

#### PWS ENF: Public Water Systems Violation and Enforcement Data

Source: EPA/Office of Drinking Water

Telephone: 202-564-3750

Violation and Enforcement data for Public Water Systems from the Safe Drinking Water Information System (SDWIS) after August 1995. Prior to August 1995, the data came from the Federal Reporting Data System (FRDS).

#### USGS Water Wells: USGS National Water Inventory System (NWIS)

This database contains descriptive information on sites where the USGS collects or has collected data on surface water and/or groundwater. The groundwater data includes information on wells, springs, and other sources of groundwater.

### STATE RECORDS

#### Minnesota Groundwater Database

Source: Minnesota Geological Survey County Water Well Index (CWI)

Telephone: 612-627-4780

## OTHER STATE DATABASE INFORMATION

### RADON

#### State Database: MN Radon

Source: Department of Health

Telephone: 651-215-0909

Radon Test Results

#### Area Radon Information

Source: USGS

Telephone: 703-356-4020

The National Radon Database has been developed by the U.S. Environmental Protection Agency (USEPA) and is a compilation of the EPA/State Residential Radon Survey and the National Residential Radon Survey. The study covers the years 1986 - 1992. Where necessary data has been supplemented by information collected at private sources such as universities and research institutions.

#### EPA Radon Zones

Source: EPA

Telephone: 703-356-4020

Sections 307 & 309 of IRAA directed EPA to list and identify areas of U.S. with the potential for elevated indoor radon levels.

### OTHER

#### Airport Landing Facilities: Private and public use landing facilities

Source: Federal Aviation Administration, 800-457-6656

#### Epicenters: World earthquake epicenters, Richter 5 or greater

Source: Department of Commerce, National Oceanic and Atmospheric Administration

Earthquake Fault Lines: The fault lines displayed on EDR's Topographic map are digitized quaternary faultlines, prepared in 1975 by the United State Geological Survey

# PHYSICAL SETTING SOURCE RECORDS SEARCHED

## STREET AND ADDRESS INFORMATION

© 2010 Tele Atlas North America, Inc. All rights reserved. This material is proprietary and the subject of copyright protection and other intellectual property rights owned by or licensed to Tele Atlas North America, Inc. The use of this material is subject to the terms of a license agreement. You will be held liable for any unauthorized copying or disclosure of this material.

**APPENDIX E**  
**SITE PHOTOGRAPHS**



**Photo #1** View east along 24<sup>th</sup> Street East



**Photo #2** View north from 24<sup>th</sup> Street East



**Photo #3** Garden shed



**Photo #4** Garden



**Photo #5** Soil pile



**Photo #6** Asphalt drive





**Photo #7** View North



**Photo #8** View South



**Photo #9** View west



**Photo #10** View east

**Photo #11**

**Photo #12**



**APPENDIX F  
CREDENTIALS**

# ROD LEHN, CHMM

## PROJECT MANAGER

### EDUCATION

---

1991, University of Minnesota, Minneapolis/St. Paul, Minnesota  
*B.S. / Natural Resources and Environmental Science*

### SPECIALIZED TECHNICAL TRAINING

---

OSHA Hazardous Waste Operations and Emergency Response, 29 CFR  
1910.120

### REGISTRATIONS/CERTIFICATIONS

---

CHMM, Certified Hazardous Materials Manager No. 14815  
Minnesota Asbestos Inspector  
Minnesota Lead Risk Assessor  
DOT 49 CFR Hazardous Material Shipping

### PROFESSIONAL MEMBERSHIPS

---

Institute of Hazardous Materials Management, Academy of Certified  
Hazardous Materials Managers- North Star Chapter-Officer at Large  
Minnesota Groundwater Association  
National Groundwater Association

### SELECTED PROFESSIONAL EXPERIENCE

---

- Areas of specialty include: Phase I and II environmental site assessments; underground storage tank removals, assessments and remediation; survey/abatement projects for asbestos, lead-based-paint, radon and drinking water.
- Over 15 years of managing Phase I and II environmental site assessments, including experience in environmental compliance assessments. Has experience as a liaison between clients, contractors and regulatory agencies. Successfully obtained letters of assurances from regulators in various states. Has assisted clients in obtaining cleanup grants via state and local funding sources.

Phase I Environmental Site Assessments: Has conducted hundreds of environmental site assessments which have included manufacturing and industrial-type facilities, commercial, large retail facilities, multifamily dwellings, vehicle dealerships, abandoned and undeveloped properties. Quantifies environmental liability and prepares environmental budget options prior to property transfer. Manages multiple site acquisition projects for private firms and government agencies.

Brownfield Redevelopment/Phase II Environmental Site Assessments: Assists with acquisition and redevelopment of environmentally impacted land. Coordinates remedial investigation activities including work plan preparation, implementation and generation of final reports. Manages Phase II projects involved with compliance issues, hazardous waste, soil vapor, groundwater wells, asbestos, PCBs, lead-based paint and petroleum releases involving groundwater and soil impacts.

# ROD LEHN, CHMM

Asbestos, Lead-based Paint, Radon and Drinking Water Survey/Abatement Projects: Has experience in providing a wide range of survey consulting services. Specific tasks included air monitoring, bulk sampling, litigation support, surveying, specifications, and operations and maintenance plans.

Underground Storage Tank Projects:

Manages petroleum release sites. On site experience includes excavations, soil borings, test pits and monitoring well installation. Completes soil and groundwater remedial investigations and corrective action designs involving data analysis and interpretation.

Environmental Compliance Assessments:

Conducts environmental studies for the purpose of assessing existing environmental programs and compliance status. The scope of assessments performed includes air quality, wastewater generation, storm water runoff, hazardous waste generation, aboveground/underground storage tanks, SARA reporting and OSHA compliance. Work with company management to achieve compliance and to modify procedures to improve environmental compliance in the future.

Third Party Review:

Assists clients with third party review of environmental site assessment reports, including providing consultation services in support of litigation

CVS Pharmacy Account

Manages the CVS Pharmacy project account in several states for new store development most often involving demolishing existing buildings and some retrofitting of existing buildings. Coordinates or performs the following tasks: Phase I, Phase II, asbestos/hazardous material survey work, geotechnical assessments, Development Response Action Plans for managing impacted soil and groundwater and mitigating vapors, Implementation reports and environmental budget opinions. State regulator involvement includes completing investigative work and remedial actions to request closure, and requesting appropriate assurance letters to meet our client's needs. Works with the general contractors during site development to manage asbestos materials, remove tanks, manage impacted soil and groundwater, and mitigate vapors.

# JOHN C. LICHTER, P.E.

## PROJECT PRINCIPAL/CIVIL ENGINEER

### EDUCATION

---

1972, University of Illinois, Urbana, Illinois  
B.S./ Civil Engineering, Emphasis in Environmental Engineering

### REGISTRATIONS/CERTIFICATIONS

---

Professional Engineer: Minnesota, Wisconsin, Iowa, Michigan, Nebraska, Kansas, Missouri, Arizona, South Dakota, Colorado, Nevada, Utah, Illinois, Indiana, North Carolina, Mississippi, Kentucky, Georgia and Tennessee  
Registered Environmental Site Assessor: California  
Asbestos Inspector: Minnesota  
Certified Designer of Stormwater Pollution Prevention plans: Minnesota  
Department of Homeland Security – Authorized CVI user

### PROFESSIONAL MEMBERSHIPS

---

American Society of Civil Engineers

### SELECTED PROFESSIONAL EXPERIENCE

---

- A Principal of the firm with 30 years of experience as a project manager on engineering design, site remediation, site assessment and environmental compliance projects.
- Responsible for: process engineering design, utility design and management, rate study preparation, pretreatment system design, water supply and distribution design, environmental site assessment work for property transfer and environmental compliance, Underground storage tank (UST) removal projects, SARA compliance work, contract administration, land disposal site design, hydrogeological investigation, waste to energy system analyses and implementation, materials recovery analysis, RCRA and CERCLA site investigation compliance work, permitting, and product compliance analyses.

#### Environmental Site Assessment:

Has significant expertise and experience in Phase I and Phase II environmental site assessments (ESA). He has conducted ESAs on over 500 sites varying from open, undeveloped land to occupied commercial and industrial sites covering several square city blocks. Successfully completed soil/groundwater remediation, hazardous waste clean-up, tank-removals and remedial work at affected sites to the satisfaction of developers and their lenders. Experienced with all types of interested parties (buyers, developers, lenders, lessees, and stockholders). Has assessed potential environmental compliance issues for companies in several states. Mr. Lichter has managed environmental remediation projects at several Brownfield sites and he has entered many projects into voluntary clean up programs and obtained assurance letters from regulatory agencies.

#### Process Engineering:

Experience in process engineering includes designing and developing pretreatment facilities for industrial waste treatment, paper felt operations

# JOHN C. LICHTER, P.E.

and metal finishers. He has completed several projects assessing products for compliance with EU, RoHS and other North American Agency requirements.

Assists in the completion of sanitary sewer infiltration/inflow (I/I) studies for municipalities. His I/I experience includes approximately thirty projects in the upper Midwest. These projects included all phases of I/I and sewer system evaluation survey work, many of which were located in the Minneapolis/St. Paul area.

## Building Services:

Mr. Lichter has completed many projects including assessment and characterization of building systems and implementation of remedial measures or material abatement. He has managed indoor air quality projects assessing industrial emissions, mold and workplace exposures. In addition he has developed contract documents for the abatement of asbestos, lead paint and other hazardous materials.

## Storage Tank Removal/Regulatory Compliance:

Has managed dozens of tank removals and site remediation projects throughout the United States. Assists clients with all types of regulatory compliance issues including closure, monitoring, site remediation, financial assurance and Petrofund reimbursement. Tank projects he has managed include petroleum fuels, chlorinated solvents, non-halogenated solvents, acid/caustic solutions, pesticide products, raw materials and reactive compounds at military facilities.

## Solid Waste:

Completes the preparation of solid waste management plans; feasibility studies for solid waste processing facilities; review of Environmental Assistance applications; landfill siting, evaluation, hydrogeological investigation and design; transfer station design and construction. Waste disposal sites, transfer stations composing and recycling facilities have been designed and permitted as part of his project activities.

## Hazardous Waste:

Prepares RCRA Part B permit applications for facilities containing hazardous materials, closure plans for hazardous waste storage facilities, and UST notifications. Conducts remedial investigations of contaminated sites and coordinates emergency response actions for clean-up, preplanned environmental audits, RCRA compliance and permit records for various clients.

## Industrial Waste:

He has prepared pretreatment feasibility studies for industries generating wastes regulated under federal categorical standards and subject to strength surcharges from local wastewater authorities. Develops discharge monitoring programs and has played an integral role in facility permitting and landfill co-disposal permitting. In addition, has completed the design of operating pretreatment systems.

# JOHN C. LICHTER, P.E.

## Groundwater:

Has participated in several water utilization and management projects. Experience ranges from the design of municipal water supply wells to troubleshooting groundwater and foundation problems. Participated in a study to determine the effect of foundation drain discharges and peak flow prediction to a typical sanitary sewer system.

## Site Remediation:

He has managed or been on the design team of several site remediation projects. Affected media include soil and groundwater from landfills, storage tanks, junkyards, and industrial activities. Remediation methods employed include excavation, thermal treatment, soil vapor extraction, air sparging, air stripping, groundwater extraction and treatment, solvent washing, bioventing and bioremediation.

## Environmental Compliance:

Has participated in a wide variety of environmental compliance activities. Compliance areas include air permitting, SARA reporting, stormwater NPDES permitting, spill prevention control and counter measure (SPCC) planning, RCRA and waste disposal compliance, asbestos management, storage tank issues and wastewater discharge issues.

## Industrial Facilities:

Has completed environmental work for the following industries: agricultural operations and retail sales, construction and brownfield redevelopment, food processing (meat, dairy, egg, vegetable and brewing), lumber and wood products, metal products and metal finishing, mining, munitions manufacturing, public utilities, pulp and paper manufacturing, waste treatment, hazardous waste processing, landfills, medical supplies, glass, fiberglass and ceramics manufacturing, automobile and truck parts manufacturing, cement and concrete products, chemical manufacturing, dry cleaning, printing, leather products, electronic equipment, telecommunications, railroads, pipe line, fuel storage and industrial machinery.

## PUBLICATIONS AND PRESENTATIONS

---

“Managing Environmental Liability in Public Sector Real Estate transactions” Presented at the Minnesota Association of City Attorneys Educational Conference, February 9, 2007.

“Environmental Due Diligence and Managing Risks” Presented to the Risk Management Association, Minnesota Chapter, October 13, 2004.

“Stormwater NPDES Permitting for Industrial Activities” Presented as part of a Lorman Educational Seminar, Bloomington, Minnesota, October 13, 2005.

“Going Beyond ASTM Phase I Environmental Assessments” Presented at a seminar entitled *Managing Environmental Risk* sponsored by Lindquist & Vennum PLLP, September 9, 1999.

# JOHN C. LICHTER, P.E.

“Dealing with On-site Contamination as Part of a Real Estate Transaction” presented at the MPCA Annual Hazardous Waste Conference, May 20, 1999.

## DEPOSITIONS AND TRIAL EXPERIENCE

Angeles Corp. vs Yocum Oil, et al.

Represented defendant. Provided deposition 1998±

Great Dane vs City of Roseville, et al.

Represented defendant. Provided deposition 1997±

Sylvester Brothers Development Company vs Great Central Insurance Co., et al.

State of Minnesota-District Court

Anoka County-Tenth Judicial District

Represented plaintiff. Provided deposition testimony in 1990.

## EMPLOYMENT HISTORY

- Project Manager and Civil Engineer with Liesch Associates, Inc. since 1988
- Project Manager and Engineer with E.A. Hickok & Associates, Inc. 1982-1988
- Project Manager and Engineer with Professional Service Group, 1978-1982
- Project Engineer with Henningson, Durham, Richardson 1974-1978
- Engineer with Minnesota Pollution Control Agency 1972-1974