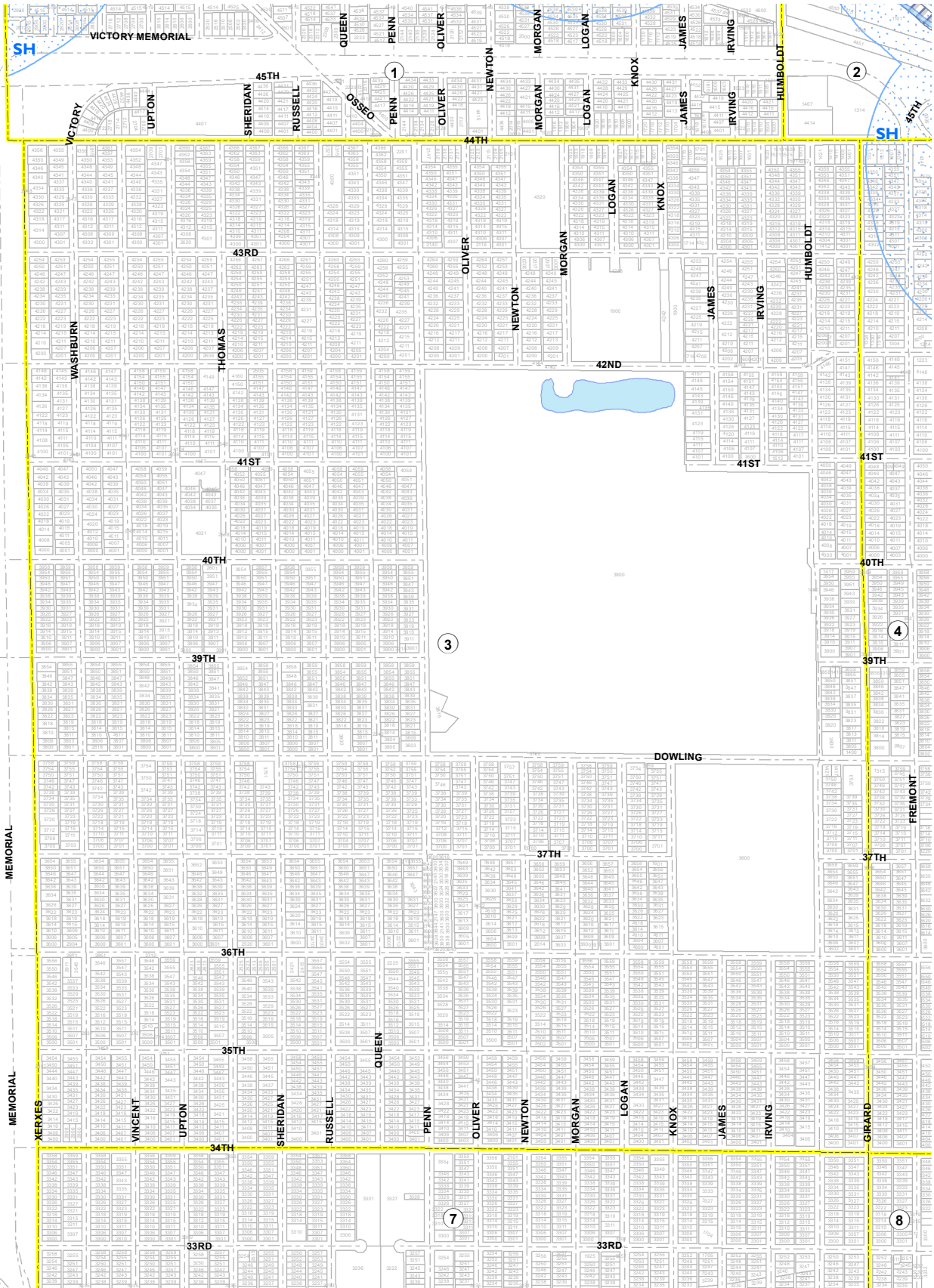













OVERLAY ZONING DISTRICTS

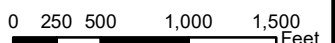


Overlay Districts

-  Floodplain
-  AP Airport
-  DH Downtown Housing
-  DP Downtown Parking
-  DS Downtown Shelter
-  HA Harmon Area
-  SZ Split Zoning
-  TP Transitional Parking
-  UA University Area
-  SH Shoreland
-  MR Mississippi River Critical Area



⑫ Plate Number
 Plate Boundaries



Effective date - July 1, 2023