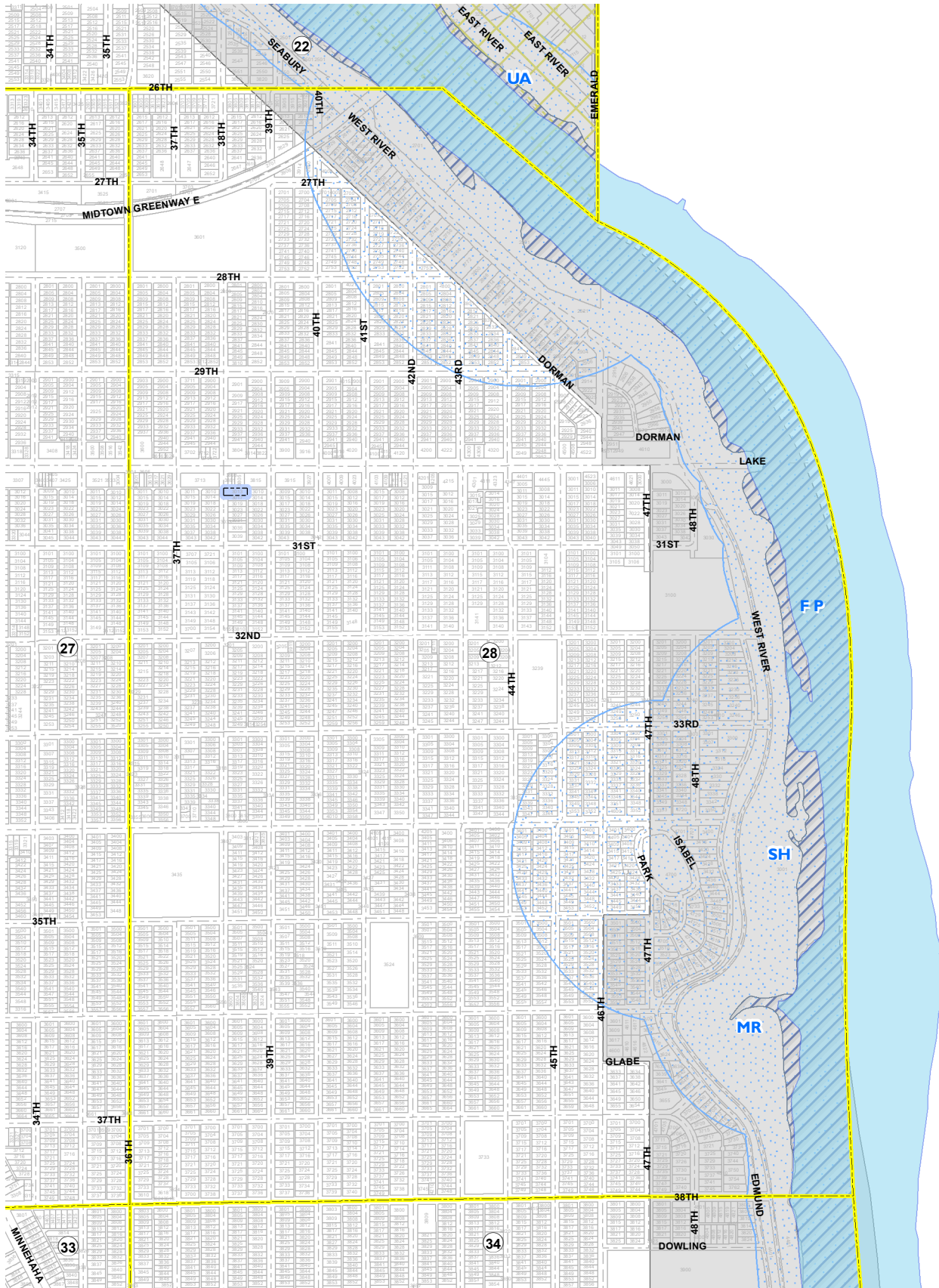













OVERLAY ZONING DISTRICTS

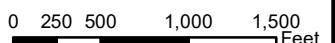


Overlay Districts

- | | | |
|---|---|--|
|  Floodplain |  HA Harmon Area |  MR Mississippi River Critical Area |
|  AP Airport |  SZ Split Zoning | |
|  DH Downtown Housing |  TP Transitional Parking | |
|  DP Downtown Parking |  UA University Area | |
|  DS Downtown Shelter |  SH Shoreland | |



⑫ Plate Number
 Plate Boundaries



Effective date - July 1, 2023