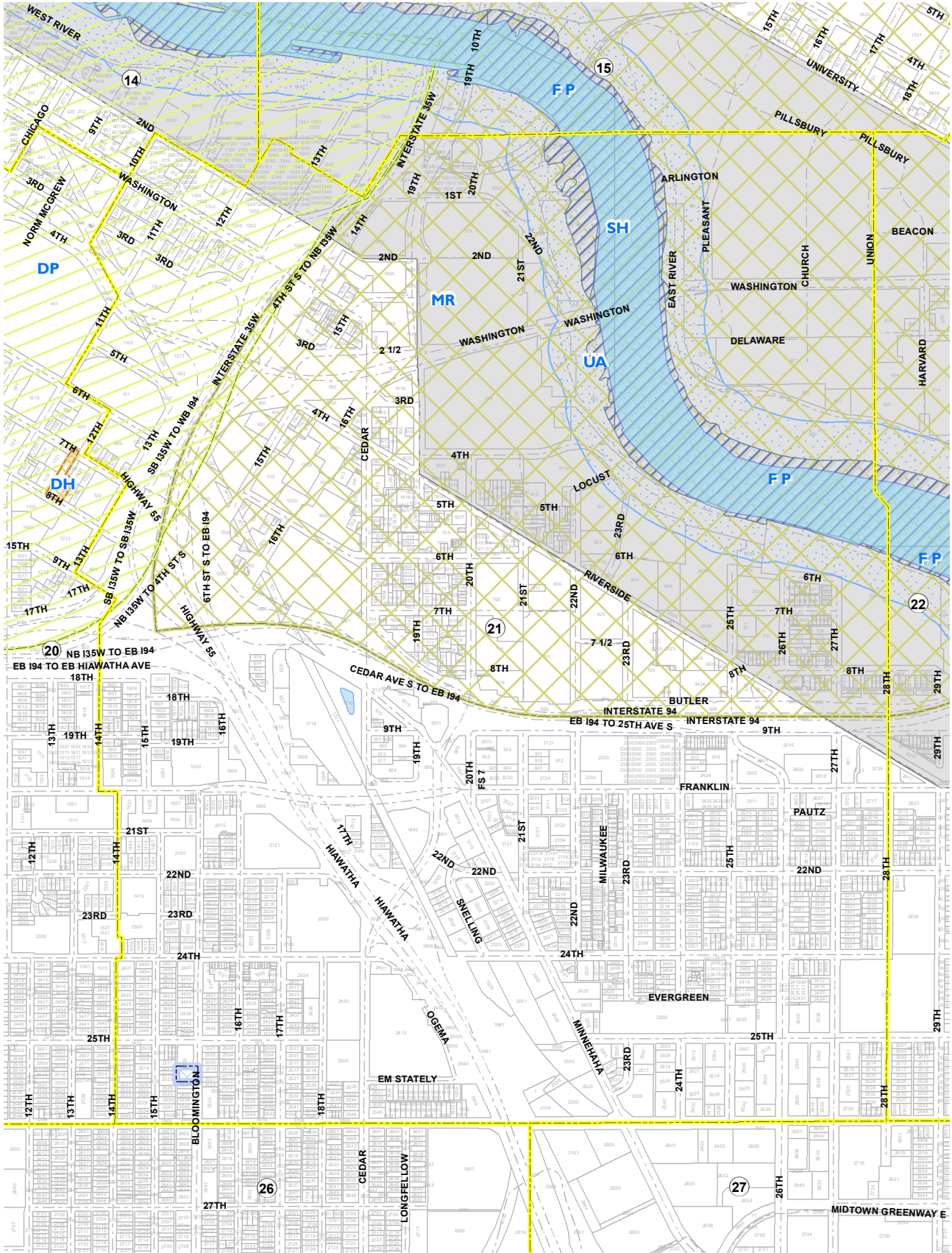














# OVERLAY ZONING DISTRICTS



## Overlay Districts

- |   |   |  |
|---|---|--|
|  Floodplain          |  HA Harmon Area          |  MR Mississippi River Critical Area |
|  AP Airport          |  SZ Split Zoning         |  |
|  DP Downtown Parking |  TP Transitional Parking |  |
|  DS Downtown Shelter |  UA University Area      |  |
|   |  SH Shoreland            |  |

-  Plate Number
-  Plate Boundaries



0 250 500 1,000 1,500 Feet

Effective date - July 1, 2023