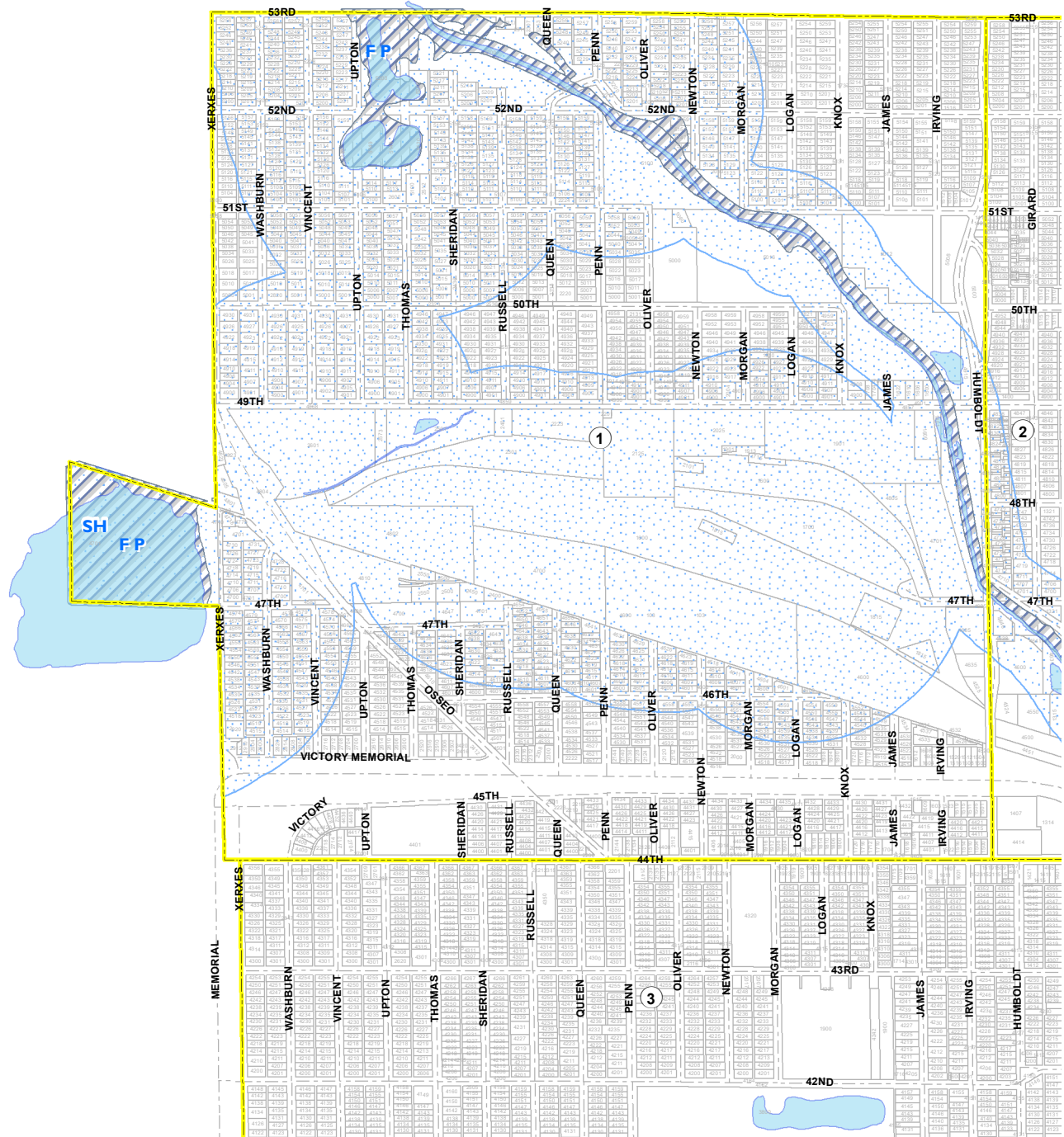













OVERLAY ZONING DISTRICTS



Overlay Districts

-  Floodplain
-  AP Airport
-  DH Downtown Housing
-  DP Downtown Parking
-  DS Downtown Shelter
-  HA Harmon Area
-  SZ Split Zoning
-  TP Transitional Parking
-  UA University Area
-  SH Shoreland
-  MR Mississippi River Critical Area



① Plate Number
 Plate Boundaries

0 250 500 1,000 1,500 Feet

Effective date - July 1, 2023

MINNEAPOLIS ZONING PLATE 1