

Built Form Overlay Zoning Plates

45TH AVE N


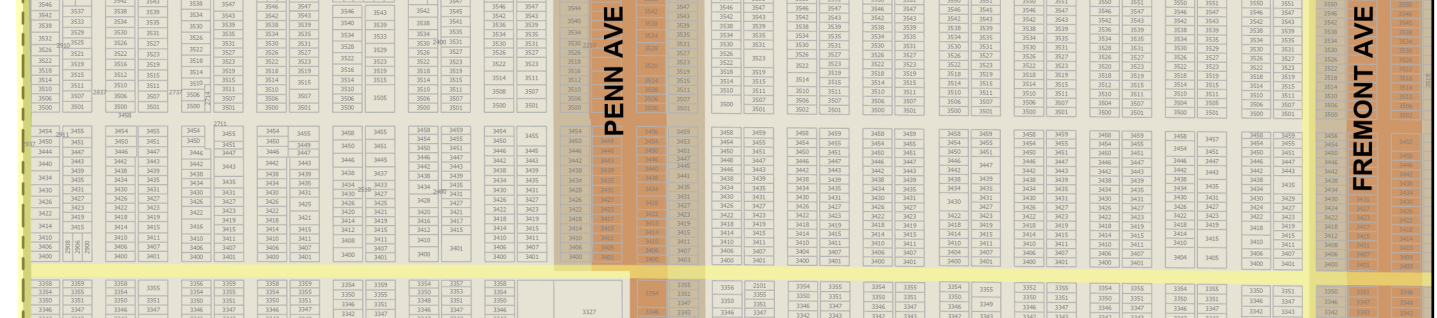



OSSE RD

44TH AVE N

BFPA

2

4



0 0.13 0.25 0.5 Miles Effective date - July 1, 2023 Minneapolis Zoning Plate: 3

Zoning Plate
BF1 Interior 1 BFC3 Corridor 3 BFT10 Transit 10 BFT30 Transit 30 BFPA Parks
Parcels BF2 Interior 2 BFC4 Corridor 4 BFT15 Transit 15 BFC50 Core 50
City Limits BF13 Interior 3 BFC6 Corridor 6 BFT20 Transit 20 BFPR Production

