

August 9, 2016

Mr. Gilbert Gabanski
Hennepin County Public Works
Environment & Energy Department-Land & Water & Contaminated Lands Unit
701 Fourth Avenue South, Suite 700
Minneapolis, Minnesota 55415-1842

**RE: Phase I Environmental Site Assessment
Vacant Lots-NE Quadrant of Penn Ave N & Lowry Ave N
3206, 3212, 3218, 3222, 3226 Penn Ave N, 2136 Lowry Ave N & 3201 Oliver
Ave N
Minneapolis, Minnesota 55412
Hennepin County Project Number: 100067**

Dear Mr. Gabanski:

Pinnacle Engineering, Inc. (Pinnacle) has performed a Phase I Environmental Site Assessment, in conformance with the scope and limitations of ASTM Practice E 1527-13 and All Appropriate Inquires (AAI), of the vacant lots located at 3206, 3212, 3218, 3222, 3226 Penn Avenue North, 2136 Lowry Avenue North, and 3201 Oliver Avenue North in Minneapolis, Hennepin County, Minnesota (Site). Our assessment has revealed no ASTM recognized environmental conditions (RECs) or vapor encroachment conditions (VECs) in connection with the Site, except for the following:

- A gasoline filling station historically operated in the southwestern portion of the Site from approximately 1930-1977, and was identified as closed LUST, RGA LUST, and U.S. BROWNFIELDS regulatory listings. Previous subsurface investigations conducted at the Site revealed soil contamination with a vertical extent ranging in depth from eight to 40 feet BGS. Soil vapor concentrations exceeding 10X and/or 100X the current Residential and/or Industrial ISVs have been detected in the southwestern portion of the Site. Groundwater was not encountered during the previous investigation despite one boring that was advanced to a depth of 65 feet BGS. Groundwater is reported to be situated approximately 110 feet BGS within the bedrock beneath the Site.

Based on the age of the data from the previous investigations, regulatory standards for vapor that have recently changed (most notably ethylbenzene), and the fact that vapor plumes can migrate and fluctuate annually and seasonally, we recommend that additional vapor sampling be conducted at the Site.

Any proposed construction in the southwestern portion of the Site would likely disturb petroleum impacted soil and/or soil vapors, which would require proper management and possible off-Site landfill disposal under the oversight of the MPCA Voluntary Brownfields/Voluntary Investigation & Cleanup (VIC) Programs. Since this property has documented impacts, we recommend preparing a Development Response Action Plan (DRAP) if any proposed redevelopment will occur, which would be submitted to the MPCA Voluntary Investigation & Cleanup (VIC) and Petroleum Brownfields Programs for review and approval prior to construction commencing. The DRAP would need to be implemented during construction.

It is also likely that a vapor barrier or sub-slab depressurization system would be required for any development that is proposed in the southwestern portion of the Site in the area of the known soil vapor impacts. These systems would be addressed in the proposed DRAP.

If you have any questions or wish to discuss any particular aspect of the project, please feel free to contact me at (763) 277-8419. We look forward to being of continued service to you.

Sincerely,

PINNACLE ENGINEERING, INC.

A handwritten signature in cursive script that reads "Matt Bartus". The signature is written in black ink and is positioned above a horizontal line.

Matt Bartus
Senior Project Scientist

PHASE I ENVIRONMENTAL SITE ASSESSMENT

VACANT LOTS

**3206, 3212, 3218, 3222, 3226 PENN
AVENUE NORTH**

2136 LOWRY AVENUE NORTH

3201 OLIVER AVENUE NORTH

MINNEAPOLIS, MINNESOTA 55412

Prepared for:

**HENNEPIN COUNTY-PUBLIC WORKS
ENVIRONMENT & ENERGY DEPARTMENT
LAND & WATER-CONTAMINATED LANDS
701 FOURTH AVENUE SOUTH, SUITE 700
MINNEAPOLIS, MINNESOTA
55415-1842**

Pinnacle Project Number: P016409.000

Date: August 9, 2016



***Pinnacle
Engineering***

Owning Challenges. Winning Trust.

11541 95th Avenue North

Minneapolis, MN 55369

Phone: 763-315-4501 · 800-366-3406

TABLE OF CONTENTS

	PAGE
1.0 INTRODUCTION	2
1.1 Purpose	2
1.2 Scope of Work	2
1.3 Deviations from Standard Practice	4
2.0 SITE DESCRIPTION	4
2.1 Site Location	4
2.2 Current Use	5
2.3 Adjoining Properties	5
3.0 USER PROVIDED INFORMATION	5
4.0 PHYSICAL RECORDS REVIEW	6
4.1 Topographic Review	6
4.2 Geological Review	6
4.3 Hydrogeological Review	6
4.4 Wells	7
5.0 HISTORICAL RECORDS REVIEW	7
5.1 Historical Topographic Maps	7
5.2 Aerial Photograph Review	8
5.3 Sanborn Fire Insurance Maps	8
5.4 City Directory Review	9
5.5 Internet Research	12
5.6 Title Review	14
5.7 Previous Assessments	14
5.8 City of Minneapolis Records	16
6.0 REGULATORY RECORDS REVIEW	16
7.0 INTERVIEWS	24
8.0 SITE VISIT	25
8.1 Site Observation	25
8.2 Chemical Storage	26
8.3 Storage Tanks	26
8.4 Polychlorinated Biphenyls (PCBs)	26
9.0 FINDINGS	26

9.1 On-Site Concerns	26
9.1 Off-Site/Area Concerns	26
10.0 OPINIONS	27
10.2 Data Gaps	30
11.0 CONCLUSIONS	31
12.0 RECOMMENDATIONS	31
13.0 REFERENCES	32
14.0 PREPARER INFORMATION	32
DISTRIBUTION	Last
Page	

FIGURES

Figure 1	Site Location
Figure 2	Site Layout
Figure 3	Sites of Potential Concern One-Mile Radius

APPENDICES

Appendix A	User Questionnaire
Appendix B	Historical Data
Appendix C	City of Minneapolis Records
Appendix D	Regulatory Database Report
Appendix E	Site Photographs

EXECUTIVE SUMMARY

This Phase I Environmental Site Assessment (Phase I) was conducted by Pinnacle Engineering, Inc. (Pinnacle) for Hennepin County Public Works-Environment and Energy Department. The Phase I was conducted in conformance with the scope and limitations of the Standard Practice for Environmental Site Assessments: Phase I Environmental Site Assessment Process, American Society of Testing Materials Designation: E 1527-13 and All Appropriate Inquires (AAI), for the vacant lots located at 3206, 3212, 3218, 3222 and 3226 Penn Avenue North, 2136 Lowry Avenue North, and 3201 Oliver Avenue North in Minneapolis, Minnesota (Site). Any exceptions to, or deletions from, this practice are described in Section 1.3 of this report.

Our assessment has revealed no ASTM recognized environmental conditions (RECs) or vapor encroachment conditions (VECs) in connection with the Site, except for the following:

- A gasoline filling station historically operated in the southwestern portion of the Site from approximately 1930-1977, and was identified as closed LUST, RGA LUST, and U.S. BROWNFIELDS regulatory listings. Previous subsurface investigations conducted at the Site revealed soil contamination with a vertical extent ranging in depth from eight to 40 feet BGS. Soil vapor concentrations exceeding 10X and/or 100X the current Residential and/or Industrial ISVs have been detected in the southwestern portion of the Site. Groundwater was not encountered during the previous investigation despite one boring that was advanced to a depth of 65 feet BGS. Groundwater is reported to be situated approximately 110 feet BGS within the bedrock beneath the Site.

Based on the age of the data from the previous investigations, regulatory standards for vapor that have recently changed (most notably ethylbenzene), and the fact that vapor plumes can migrate and fluctuate annually and seasonally, we recommend that additional vapor sampling be conducted at the Site.

Any proposed construction in the southwestern portion of the Site would likely disturb petroleum impacted soil and/or soil vapors, which would require proper management and possible off-Site landfill disposal under the oversight of the MPCA Voluntary Brownfields/Voluntary Investigation & Cleanup (VIC) Programs. Since this property has documented impacts, we recommend preparing a Development Response Action Plan (DRAP) if any proposed redevelopment will occur, which would be submitted to the MPCA Voluntary Investigation & Cleanup (VIC) and Petroleum Brownfields Programs for review and approval prior to construction commencing. The DRAP would need to be implemented during construction.

It is also likely that a vapor barrier or sub-slab depressurization system would be required for any development that is proposed in the southwestern portion of the Site in the area of the known soil vapor impacts. These systems would be addressed in the proposed DRAP.

1.0 INTRODUCTION

1.1 Purpose

Mr. Gilbert Gabanski from Hennepin County Public Works-Environment and Energy, Land and Water, and Contaminated Lands Unit retained Pinnacle Engineering, Inc. (Pinnacle) to conduct a Phase I environmental site assessment (Phase I) of the vacant lots located at 3206, 3212, 3218, 3222 and 3226 Penn Avenue North, 2136 Lowry Avenue North, and 3201 Oliver Avenue North in Minneapolis, Hennepin County, Minnesota (Site). This Phase I was performed in accordance with Purchase Order number 272884, which was supplied by Mr. Gabanski on July 26, 2016.

The purpose of this Phase I is to evaluate the potential for ASTM recognized environmental conditions, as defined in Section 1.2, at the Site.

1.2 Scope of Work

Pinnacle's scope of work for this Phase I conforms to the American Society for Testing and Materials (ASTM) Practice E 1527-13: Standard Practice for Environmental Site Assessments: Phase I Environmental Site Assessment Process and All Appropriate Inquires (AAI). The purpose of this standard practice is to define good commercial and customary practice for conducting a Phase I of a parcel of commercial real estate with respect to the range of contaminants within the scope of Comprehensive Environmental Response, Compensation, and Liability Act (CERCLA) and petroleum products. As such, this practice is intended to permit a user to satisfy one of the requirements for the innocent landowner, contiguous property owner, or bona fide prospective purchaser limitations on CERCLA liability, i.e. landowner liability protections. The ASTM standard is designed to meet the criteria mandated by CERCLA for "all appropriate inquiry" into the previous ownership and uses of the property consistent with good commercial or customary practice.

In defining a standard of good commercial and customary practice for conducting a Phase I of a parcel of property, the goal of the ASTM practice is to identify *recognized environmental conditions (RECs)*, *controlled recognized environmental conditions (CRECs)*, and *historic recognized environmental conditions (HRECs)*.

The term *recognized environmental conditions* means the presence or likely presence of any *hazardous substances or petroleum products* in any form, including solids/liquids at the surface or subsurface, and vapor in the subsurface, on, or at a *property*. (1) due to release to the environment; (2) under conditions indicative of a *release* to the *environment*; or (3) under conditions that pose a *material threat* of a future *release* to the *environment*. *De Minimis conditions* are not *recognized environmental conditions*. *De Minimis* conditions generally do not present a material risk of harm to public health or the environment and that generally would not be the subject of an enforcement action if brought to the attention of appropriate government agencies.

The term *controlled recognized environmental condition* means a *recognized environmental condition* resulting from a past release of hazardous substances or petroleum products that has been addressed to the satisfaction of the applicable regulatory authority, with hazardous substances or petroleum products allowed to remain in place subject to the implementation of required controls (for example, property use restrictions, activity and use limitations, institutional controls, or engineering controls). Any identified CRECs are listed as such in the findings section of the Phase I and are identified as a REC in the conclusions section of the Phase I.

The term *historical recognized environmental condition* means a past release of any hazardous substances or petroleum products that has occurred in connection with the property and has been addressed to the satisfaction of the applicable regulatory authority or meeting unrestricted use criteria established by a regulatory authority, without subjecting the property to any required controls. Any HRECs are listed as such in the findings and conclusions sections of the Phase I.

The specific scope of work for this Phase I involved the following:

- A review of the readily available topographic, geological, and hydrogeological information relating to the Site and the surrounding area.
- A review of the readily available historical land use information, including topographic maps, Sanborn fire insurance maps, aerial photographs and title information relating to the Site and surrounding area.
- A limited review of the federal, state, and local regulatory information for potential environmental hazards on and within a one-mile radius of the Site.
- Interviews of the current property owner and other persons that have or might have knowledge of the current or past uses of the Site.
- Visual characterization and observation of the Site and adjacent properties, to the extent practical, to determine the presence of potential environmental hazards.
- Conduct a Vapor Encroachment Screen (VES) as outlined in the ASTM Practice E 2600-10: "Standard Guide for Vapor Encroachment Screening on Property Involved in Real Estate Transactions" to identify *vapor encroachment conditions* in connection with the Site.
- Preparation and submittal of a written report summarizing the findings of the Phase I Environmental Site Assessment.

1.3 Limitations and Exceptions

There were no deviations from the ASTM standard practice during the preparation of this report, with the exception of the following:

- Data gaps of greater than five year increments were encountered in the historical data review. Based on the consistent historical land use at the Site, the data gaps did not impede Pinnacle from providing an opinion regarding potential Recognized Environmental Conditions (RECs) at the Site.
- Several previous environmental reports, including an area wide Phase I environmental site assessment, a Site-specific Phase II environmental site assessment, and monitoring report were conducted at the Site and surrounding properties (see Section 5.8) and were reviewed by Pinnacle during the preparation of this assessment. Applicable information from the previous assessments was utilized in the preparation of this Phase I.

The ASTM standard practice does not include an evaluation of asbestos-containing materials, radon, lead-based paint, lead in drinking water, building conditions, or a determination of whether the facility is in compliance with environmental or health and safety rules and regulations.

1.4 Standard of Care

This report has been prepared for the exclusive use of Hennepin County. No other parties may rely on the contents of this report unless authorization is obtained from Pinnacle and Hennepin County. Environmental services performed by Pinnacle scientists and engineers for the project have been conducted in a manner consistent with the degree of care and technical skill appropriately exercised by environmental professionals currently practicing in this area. Recommendations or opinions contained in this report represent our professional judgment and are generally based upon available information and currently accepted practices for environmental professionals. Other than this, no warranty is expressed, nor is it implied. Information in this report obtained during interviews was accepted in good faith. Information obtained through databases is limited to the accuracy of those databases.

2.0 SITE DESCRIPTION

2.1 Site Location

The Site consists of seven contiguous parcels that are located in the northeast quadrant of Penn Avenue North and Lowry Avenue North in Minneapolis, Hennepin County, Minnesota, which are within the SW $\frac{1}{4}$ of the NW $\frac{1}{4}$ of Section 9, Township 29 North, Range 24 West, as reviewed on the Minneapolis North, Minnesota USGS quadrangle map (Figure 1).

The addresses and associated property identification numbers of the subject parcels include the following:

- 3206 (aka 3204) Penn Ave N, Minneapolis – PID: 0902924230024
- 3212 Penn Ave N, Minneapolis – PID: 0902924230019
- 3218 Penn Ave N, Minneapolis – PID: 0902924230020
- 3222 Penn Ave N, Minneapolis – PID: 0902924230021
- 3226 Penn Ave N, Minneapolis – PID: 0902924230022
- 2136 Lowry Ave N, Minneapolis – PID: 0902924230015
- 3201 Oliver Ave N, Minneapolis – PID: 0902924230016

2.2 Current Use

The current use of the Site is seven contiguous city lots, the majority of which are currently vacant. A small commercial building is located on the 3212 Penn Avenue North parcel and a residential dwelling is located on the 3222 Penn Avenue North parcel. The layout of the Site is included as Figure 2.

2.3 Adjoining Properties

Properties adjacent to the Site are as listed below. It is noted that the adjacent property observations were restricted to lines of sight from the Site and/or public streets, sidewalks, and/or alleys.

North: A residential apartment building

West: Penn Avenue North, beyond which is Union Liquors and vacant lots

South: Lowry Avenue North, beyond which is a two-story mixed use commercial building

East: Single family residential homes

3.0 USER PROVIDED INFORMATION

Hennepin County is identified as the user of this Phase I according to the ASTM standard, since it will be utilizing the report as part of its due diligence for the potential acquisition of portions the property. Pinnacle received a completed User Questionnaires from Mr. Casey Dziejewczynski from The City of Minneapolis-Community, Planning, Economic Development (CPED), and from Ms. Kelly Hoffman from Hennepin County. Both Mr. Dziejewczynski and Ms. Hoffman reported that they are unaware of any environmental cleanup liens that are filed or recorded under federal, tribal, state, or local law, activity and land use limitations (AULs), or engineering controls associated with the Site. Mr.

Dzieweczynski and Ms. Hoffman reported that a former gas station operated on the 3206 Penn Avenue North parcel and petroleum impacts area known to exist from this past use. Copies of the User Questionnaires are included in Appendix A.

4.0 PHYSICAL RECORDS REVIEW

Published information that was reviewed included: United States Geological Survey (USGS) 7.5' Quadrangle maps, hydrogeological maps, geologic atlases, and the Minnesota Geological Survey (MGS) County Well Index (CWI).

4.1 Topographic Review

According to the Minneapolis North, Minnesota Quadrangle map and our Site observations, the Site is situated in a level topographic setting with an elevation of approximately 920-930 feet above mean sea level (MSL). Based on the urban location of the Site, surficial drainage is directed to the local storm sewer system.

4.2 Geological Review

According to published information, surficial geology of the area consists of till deposits of mixed composition, which are comprised of complexly inter-mixed yellowish-brown to gray, and reddish-brown to reddish-gray, loam to sandy loam (Balaban, N.H. et. al.). Lenses of stratified sediment, primarily sand and gravel, are common within the till deposits (Balaban, N.H. et. al.).

The uppermost bedrock beneath the Site is mapped as the Platteville and Glenwood Formations, which consists of fine-grained limestone containing thin shale partings near the top and base, underlain by green, sandy shale of the Glenwood Formation (Balaban, N.H. et. al.). Bedrock likely occurs at an elevation of approximately 850 feet MSL, or approximately 70-80 feet below the ground surface (BGS) (Balaban, N.H. et. al.). Information obtained in the Investigation Report Form from the previously conducted petroleum release investigation that was supplied to Pinnacle indicated that bedrock was encountered at 60 feet BGS.

4.3 Hydrogeological Review

Published hydrogeological maps indicate the groundwater in the area flows in an easterly direction toward the Mississippi River, subject to local variations. The groundwater reportedly occurs at approximately 840 feet above mean sea level (approximately 80-90 feet BGS) (Balaban, N.H. et. al). Groundwater was not encountered during the previous investigations, which included borings drilled to a depth of 60 BGS, the depth at which bedrock was encountered. Site-specific groundwater flow conditions may be influenced by a variety of factors including, but not limited to, local topography, geologic anomalies, utilities, nearby wells or sumps, and local drainage patterns. Site-specific groundwater

flow information would require a groundwater investigation, which is beyond the scope of this Phase I Environmental Assessment.

4.4 Wells

Pinnacle reviewed well records in the Minnesota County Well Index (CWI) for the area of the Site. These well records were compiled by the Minnesota Geological Survey from drilling contractor records and well log records submitted to the Minnesota Department of Health (MDH). No wells were identified at the Site address in the CWI, nor were any observed at the Site during our Site reconnaissance. The closest wells appear to be a nest of three monitoring wells located approximately 600 feet east of the Site in the northwest quadrant of Morgan Avenue North and Lowry Avenue North. These wells have static water levels ranging from 62-65 feet BGS.

5.0 HISTORICAL RECORDS REVIEW

Historical resources were examined to determine the past land usage of the Site and to identify land uses on nearby properties that could have had an environmental impact on the Site. Available sources of historical information that were researched during preparation of this report included historical topographic maps, Sanborn fire insurance maps, city directories, aerial photographs, and information available on the internet. The historical resources that were reviewed during the preparation of this assessment are included as Appendix B.

The ASTM standard requires that all obvious uses of the property be identified back to the property's obvious first developed use (including agricultural use), or to 1940, whichever is earlier, through a review of potentially useful, reasonably ascertainable, standard historical sources. The earliest, potentially useful, reasonably ascertainable, standard historical source available for the Site was a quadrangle map dated 1902.

5.1 Historical Topographic Maps

The USGS Anoka, Minnesota quadrangle maps (1:62,500 scale) dated 1902 and 1958, the Minneapolis North and Minneapolis South, MN (1:24,000 scale) quadrangle maps dated 1952, 1967, 1972, 1980, 1993, and 2013 were provided by Environmental Data Resources (EDR) and were reviewed by Pinnacle during the preparation of this assessment.

The 1902 map depicted the Site to consist of vacant land situated in the northeast quadrant of Penn Avenue North and Lowry Avenue North. The local street grid was in place; however, the Site and surrounding properties north of Lowry Avenue North were vacant. Apparent residential dwellings were depicted south of Lowry Avenue North.

The 1952-1993 maps were similar to each other and the Site appeared in the northeast quadrant of Penn Avenue North and Lowry Avenue North and was shaded to indicate that it was situated within an area of complete urban development; however, no Site-specific detail was included on these maps.

The 2013 map again depicted the Site in the northeast quadrant of Penn Avenue North and Plymouth Avenue North; however, no shading or Site-specific detail was included on the 2013 map.

5.2 Aerial Photograph Review

Pinnacle reviewed aerial photos obtained from EDR for the years 1937, 1940, 1947, 1953, 1957, 1966, 1969, 1972, 1978, 1984, 1987, 1991, 1997, 2005, 2008, 2009, and 2010.

The 1937-2005 aerial photographs were similar and depicted the Site area as several contiguous city lots situated in the northeast quadrant of Penn Avenue North and Lowry Avenue North. All but one parcel, situated in the central portion of the Site, appeared developed. Commercial buildings were apparent in the southwestern and central portions of the Site and the remainder of the parcels, except for the vacant parcel, appeared as residential dwellings.

The 2008 photo revealed that the intersection Penn Avenue North and Lowry Avenue North was under construction. The majority of the structures that were previously apparent at the Site in the earlier photos were no longer apparent. Only one residential dwelling at 3222 Penn and a small commercial building at 3212 Penn remained. Disturbance to the Site's soil was apparent as part of the roadway construction and was more pronounced west of the Site, across Penn Avenue North.

The construction of the intersection at Penn and Lowry Avenues North appeared complete in the 2009 photo and the north side of Lowry Avenue North was now wider than previously shown, to allow for a bike lane, landscaped areas, and sidewalk. Similar to the 2008 photo, the majority of the Site was vacant except for the residential dwelling at 3222 Penn and small commercial building at 3212 Penn. The 2010 photo was similar to the 2009 photo and depicted the Site in its current configuration.

5.3 Sanborn Fire Insurance Maps

Environmental Data Resources (EDR), which owns the Sanborn Company, searched their collection of fire insurance maps and determined that map coverage was available for the Site area for the years 1912, 1950, 1952, and 1967. Fire insurance maps can aid in identifying former uses, including fuel and chemical storage areas, which can identify potential environmental concerns on a given parcel of property.

The city directories revealed that the Site consists of approximately eight city lots (Lots 15-22 of the Calkins' Addition to Minneapolis) that are situated in the northeast quadrant

of Penn Avenue North and 32nd Avenue North (now Lowry Avenue North). All but one of the parcels front Penn Avenue North. One parcel, 3201 Oliver Avenue North, fronts Oliver Avenue North. An alley was apparent that splits the lots from north to south.

The 1912 map depicted a small office building slightly south of the Site in the extreme southwest corner of the adjacent parcel at 3200 Penn Avenue North. Residential dwellings were apparent on the parcels at 3204, 3218 and 3226 Penn Avenue North and the remaining Site parcels appeared vacant. The surrounding area appeared approximately half developed in 1912 with a mix of residential and commercial properties. Two stores, a residential dwelling, a tin shop, and a German Lutheran Sunday School building were apparent west of the Site and Penn Avenue North. A store with an apparent 55-gallon capacity gasoline tank appeared south of the Site and 32nd Avenue North.

The 1950 Sanborn map revealed that additional development occurred on the Site since the 1912 map. An auto filling station with two gasoline tanks and an auto greasing facility were now apparent on the two parcels in the southwest corner of the Site and adjacent parcel to the south. Both of these parcels were labeled as 3200 Penn Avenue North and would currently correspond to 3200 Penn Avenue North (adjacent parcel to the south) and 3206 Penn Avenue North. In addition, a store was now apparent at 3212 Penn and residential dwellings were apparent at 3218, 3222 Penn Avenue North and 3201 Oliver Avenue North. The northern portion of the parcel that is currently part of 3206 Penn Avenue North remained vacant. 32nd Avenue North, which is located south of the Site, was also now labeled as its current designation, Lowry Avenue North. A filling station with three gasoline storage tanks was now apparent south of eastern portion of the Site, across Lowry Avenue North.

Site conditions on the 1952 and 1967 Sanborn maps were generally similar to the 1950 map; however, one of the buildings associated with the filling station in the southwest portion of the Site was no longer apparent on the 1967 map, and the parcel south of the store at 3212 was now labeled as parking.

5.4 City Directory Review

City directories provide a year by year listing of the occupant of the given address and may identify past occupants that may suggest a possible environmental impact on the Site. City Directories in roughly five-year intervals from the years 1920 through 2013 were provided by EDR. A summary of the reviewed city directories is provided below.

3200 Penn Avenue North

1930	Walter W DeMille Gas
1935	Walter W DeMille Filling Station
1966	Neils Mobil Serv gas sta
1970	Penn Ave Mobil Service

1979 LaVahn Bothers, Inc. plmb contractor
1985 LaVahn Bothers, Inc. plmb contractor
1989 LaVahn Bothers, Inc. plmb contractor
1993 LaVahn Bothers, Inc. plmb contractor, Plumber showrooms

3204 Penn Avenue North

1920 Chas D Wood driver b
1930 Vacant
1935 LaFreniere
1989 Plumbery, The plumbing contractors
1993 Not verified

3212 Penn Avenue North

1966 Jack's Shoe Store
1970 Jack's Shoe Store/Repair
1979 Lady Barbara's Beauty Salon
1985 Lady Barbara's Beauty Salon
1989 Lady Barbara's Beauty Salon
1993 Lady Barbara's Beauty Salon

3218 Penn Avenue North

1920 Earl S Scott trvl agt, Lena M Spenser, Lyle Spenser
1925 Earl S Scott magr Bell Construction Co.
1930 Edw Simpson
1935 Carl Nygard
1966 G & W Typewriter & Adding, ing Mach Serv, A I abale Typewriter & Adding, Grace Jorgenson
1970 A 1 Abale Typewriter, Adding Machine Service, Sls & Serv, G W Typewriter & Adding, Machine Service SLS, Grace Jorgenson
1979 A 1 Abale Typewriter & Adding Machine Service, G & W Typewriter and Adding Machine Service

1985 A 1 Abale Typewriter & Adding Machine Service, G & W Typewriter and Adding Machine Service, Grace Jorgenson
1989 No Return, G & W Typewriter and Adding Machine Service
1993 James Kearney

3222 Penn Avenue North

1930 Virgil R Carlson
1935 Earl J Wood
1966 Emil B Greenwald
1970 Wesly G Syverson
1979 Jim L. Nelson
1985 Richard Novak
1989 Sallie J. Goslee
1993 Sallie J. Goslee

3226 Penn Avenue North

1930 Oscar B. Meland
1935 Oscar B. Meland
1966 Lawrence D. Babcock
1970 Lawrence D. Babcock
1979 Lawrence D. Babcock
1985 Lawrence D. Babcock
1989 Vacant
1993 Scott Struck

2136 Lowry Avenue North

1955-1966 Ralph A. Leonard dentist, and Gerald L. Leonard Optmitrist
1999 Steelhead Industries, scrap waste
2005 Ltfe Home Health, Tellus Consultants
2008 Moua Lor Chiropractic & Acupuncture

3201 Oliver Avenue North

1920	Mabel T. Bakke, saleswn b
1925	Elmer G. Bakke elec, John S Bradstreet & Co. b
1930	Eilev Bakke
1935	Eilev Bakke, Nels Johnson
1966	Shelley M Eggert, Milton M Eggert
1970	Vacant
1975	Janelle Mayberry and Virginia Winkle
1979	Vacant
1985	Jean Rogalski
1989	Kimberly Sonczalla
1993	Not Verified

5.5 Internet Research

Pinnacle reviewed the Hennepin County Assessor's website for property information pertaining to the Site addresses, which supplied the following information:

3206 Penn Avenue North

- The property identification number is: 09-029-24-23-0224;
- The parcel is 0.24 acres in size;
- The property type is commercial preferred;
- The owner is County of Hennepin; and,
- The property description is: That Part of Lots 16, 17, And 18 Lying Easterly of the West 18.00 Feet Thereof, Except The South 24.00 Feet of Said Lot 16.

3212 Penn Avenue North

- The property identification number is: 09-029-24-23-0019;
- The parcel is 0.12 acres in size;
- The property type is commercial preferred;
- The owner is the Department of Community, Planning & Economic Development;
- The building was constructed in 1949, and,
- The property description is: Lot 19 of the Calkins Addition to Minneapolis.

3218 Penn Avenue North

- The property identification number is: 09-029-24-23-0021;
- The parcel is 0.12 acres in size;
- The property type is residential;
- The owner is the Department of Community, Planning & Economic Development;
- The building was constructed in 1913, and,
- The property description is: Lot 20 of the Calkins Addition to Minneapolis.

3222 Penn Avenue North

- The property identification number is: 09-029-24-23-0019;
- The parcel is 0.12 acres in size;
- The property type is residential;
- The owner is the Department of Community, Planning & Economic Development; and,
- The property description is: Lot 21 of the Calkins Addition to Minneapolis.

3226 Penn Avenue North

- The property identification number is: 09-029-24-23-0022;
- The parcel is 0.12 acres in size;
- The property type is vacant land-residential;
- The owner is the Department of Community, Planning & Economic Development; and,
- The property description is: Lot 22 of the Calkins Addition to Minneapolis.

2136 Lowry Avenue North

- The property identification number is: 09-029-24-23-0015;
- The parcel is 0.02 acres in size;
- The property type is vacant land-commercial;
- The owner is the County of Hennepin; and,
- The property description is: Lot 15 of the Calkins Addition to Minneapolis.

3201 Oliver Avenue North

- The property identification number is: 09-029-24-23-0016;
- The parcel is 0.10 acres in size;
- The property type is vacant land-residential;
- The owner is the County of Hennepin; and,
- The property description is: Lot 15 of the Calkins Addition to Minneapolis.

5.6 Title Review

Title work was not supplied to Pinnacle for review.

5.7 Previous Assessments

Hennepin County supplied Pinnacle with several previous assessments that were reviewed during the preparation of this assessment. The previous assessments included the following:

- Phase II Environmental Site Assessment (Phase II), conducted by Barr Engineering for Resource, Inc., 3204 Penn Avenue North, dated February 2007;
- Investigation Report Form, Leak 00016743, conducted by Peer Engineering, Inc., dated May 7, 2008; and,
- Monitoring Report Leak 00016743, conducted by Peer Engineering, Inc. dated February 16, 2009.

The Phase II was conducted to investigate potential impacts from two RECs that were identified in a previous Phase I that was conducted by Service Engineering Group in 2006. The identified RECs included:

- Potential petroleum soil contamination resulting from past land use of the property as a gasoline filling station. The property was used as a filling station from 1930 to 1977. Several underground storage tanks (USTs), pumping islands, and an automobile greasing shop were present during the operation of the gasoline filling station.
- Potential contamination of near-surface soils with polycyclic aromatic hydrocarbons (PAHs) from the handling of coal while a beverage and coal supply business was present at the property from 1935 to 1947.

A total of eight push probe borings, four exterior (15-20 feet BGS) and four interior, were advanced at the property to investigate the soil conditions. The Phase II identified the following:

- Soil samples from several borings had detected arsenic concentrations exceeding the Tier I SRV of 5 mg/kg for arsenic; however, the concentrations were within the range of the natural background arsenic levels for Minnesota soils.
- Soil samples collected from borings completed within the footprint of the building addition had detected GRO concentrations exceeding the LUST clean-up guidance criteria of 100 mg/kg for clay soils. Each of these samples also had one or more PVOOC concentrations present in excess of their respective Tier I SLVs

and/or Tier I SRV s, and in some instances at concentrations in excess of the Tier II SRVs.

- One soil sample (B-IN-NW 6-8') from a boring inside the building addition had a potentially high-biased naphthalene concentration slightly exceeding the Tier I SLV and Tier I SRV for naphthalene. The near-surface soil sample from boring B-EX-NW had a calculated benzo(a)pyrene equivalent exceedance for the Tier 1 SRV.
- Several other PVOCs, metals, and SVOCs were detected in soil samples but at concentrations less than the applicable criteria
- The soil samples collected from the boring located within the original portion of the building were analyzed for VOCs had no reported detections
- The potential for vapor or groundwater impacts were not investigated.

Based on the results of the Phase II, Peer conducted additional investigation in 2008 to further define the horizontal and vertical extent of contamination. The soil contamination documented by the additional investigation and previous Phase II is present from a depth of eight to 40 feet BGS in the southwestern corner of the property and extends into the right-of-way of both Penn Avenue North and Lowry Avenue North. The contaminated soil may be in contact with underground sanitary sewer piping and should be considered during the planned redevelopment of the Site.

The existing soil contamination is also considered an ongoing source of petroleum vapors. Several of the vapor samples collected from the Site exceeded 10X and/or 100X the Intrusive Screening Values. The report stated that, when the Site is redeveloped, the new structures should incorporate vapor control systems into the construction of the new buildings. It is noted that the ISVs have been changed since the 2008 report.

There was no evidence that groundwater at the Site had been contaminated by the petroleum release. Groundwater beneath the Site is located within the St. Peter Sandstone at an estimated depth of 110 feet BGS. Groundwater was not encountered during this investigation, despite at least one boring to a depth of 65 feet.

On November 17, 2008 MPCA project Manager, Mr. Andrew Eddy, requested that Hennepin County complete two additional vapor intrusion borings; one proximate to VP-3 and one west of VP-3 on the other side of Penn Avenue North. The requested samples were collected on January 22, 2009 (VP-6 and VP-7) and were analyzed for VOCs by TO-15 analysis. The November 17, 2008 email from Mr. Eddy also requested that Hennepin County complete an indoor air survey for the newly constructed building at 3204 Penn Avenue North. To date, no new building has been constructed on the Site property.

The results of the additional soil vapor sampling revealed elevated concentrations of benzene in SB-6 (western portion of property), which exceeded the 100X Intrusive Screening Value (ISVs), at a concentration of 1,900 $\mu\text{g}/\text{m}^3$. The concentrations of 1,2,4-trimethylbenzene (606 $\mu\text{g}/\text{m}^3$), 1,3,5-trimethylbenzene (227 $\mu\text{g}/\text{m}^3$), and total xylenes (4,360 $\mu\text{g}/\text{m}^3$) exceeded 10X the ISVs. Low concentrations of petroleum compounds

including benzene, ethylbenzene, toluene, and xylenes were also reported in VP-7, which was advanced on the west side of Penn Avenue North, but none of the results exceeded 10X the ISV.

Since no receptors were being affected by the identified contaminants, site closure was recommended. The MPCA granted site closure for Leak #00016743 on June 9, 2009.

Although not addressed in the petroleum leak investigation, tetrachloroethene (PCE), a non-petroleum VOC, was also detected in two soil vapor samples, VP-3 (2,080 $\mu\text{g}/\text{m}^3$ and VP-4 (930 $\mu\text{g}/\text{m}^3$), which exceeds 100X the current residential ISV of 3.3 $\mu\text{g}/\text{m}^3$ and 10X the current Industrial ISV of 33 $\mu\text{g}/\text{m}^3$.

5.8 City of Minneapolis Records

Pinnacle contacted Mr. Thomas Frame, Environmental Engineer-City of Minneapolis, for information pertaining to the Site. Mr. Frame provided historic permit and inspection cards from the City of Minneapolis and Fire Department tank records for the Site addresses. The files contained permit records and index cards. Notable records in the file included a Minneapolis Fire Department permit dated May 6, 1937 to install and maintain a gasoline filling station, bulk storage plant, or gasoline storage installation for private use for the installation of a 1,000-gallon tank, and two 550 gallon tanks that were removed on September 9, 1952. Several additional fire department records dated 1950, 1952, and 1956 were in the file and pertained to the installation, and removal of various fuel tanks. All tanks were reportedly removed on November 17, 1978.

Oil burner permits were also included for the structures on the subject parcels at 3226 Penn Avenue North and 3201 Oliver Avenue North. No records of tank removal were noted. Copies of the City of Minneapolis files are included in Appendix C.

6.0 REGULATORY RECORDS REVIEW

Environmental Data Resources (EDR) was commissioned to compile federal and state database information regarding potential environmental concerns at or within specified distances of the Site. Unless stated otherwise in this section, the scope of Pinnacle's review includes regulatory agency files pertaining to specific sites that may have been identified. In addition, the EDR report listed several other locations, called "orphans", facilities that could not be precisely located due to inadequate address information. During the Site reconnaissance, Pinnacle observed the Site and the surrounding area to determine if any of these listings correspond to the Site or adjacent properties.

Any "orphan" facilities identified by Pinnacle within the immediate vicinity of the Site are discussed in the appropriate database section. The ASTM prescribed search radius for each database searched for records by EDR, the number of listings located on each database searched, and their appropriate locations with respect to the Site, are

summarized in the following table. The listings are located as shown on Figure 3. Refer to the EDR Report in Appendix D for a detailed description of each database that is arched in their evaluation, and the date of the last revision for each sources searched by EDR.

MAP FINDINGS SUMMARY

Database	Search Distance (Miles)	Target Property	< 1/8	1/8 - 1/4	1/4 - 1/2	1/2 - 1	> 1	Total Plotted
<u>STANDARD ENVIRONMENTAL RECORDS</u>								
<i>Federal NPL site list</i>								
NPL	1.000		0	0	0	0	NR	0
Proposed NPL	1.000		0	0	0	0	NR	0
NPL LIENS	0.001		0	NR	NR	NR	NR	0
<i>Federal Delisted NPL site list</i>								
Delisted NPL	1.000		0	0	0	0	NR	0
<i>Federal CERCLIS list</i>								
FEDERAL FACILITY	0.500		0	0	0	NR	NR	0
SEMS	0.500		0	0	0	NR	NR	0
<i>Federal CERCLIS NFRAP site list</i>								
SEMS-ARCHIVE	0.500		0	0	0	NR	NR	0
<i>Federal RCRA CORRACTS facilities list</i>								
CORRACTS	1.000		0	0	0	0	NR	0
<i>Federal RCRA non-CORRACTS TSD facilities list</i>								
RCRA-TSDF	0.500		0	0	0	NR	NR	0
<i>Federal RCRA generators list</i>								
RCRA-LQG	0.250		0	0	NR	NR	NR	0
RCRA-SQG	0.250		1	0	NR	NR	NR	1
RCRA-CESQG	0.250		2	2	NR	NR	NR	4
<i>Federal institutional controls / engineering controls registries</i>								
LUCIS	0.500		0	0	0	NR	NR	0
US ENG CONTROLS	0.500		0	0	0	NR	NR	0
US INST CONTROL	0.500		0	0	0	NR	NR	0
<i>Federal ERNS list</i>								
ERNS	0.001		0	NR	NR	NR	NR	0
<i>State- and tribal - equivalent NPL</i>								
MN PLP	1.000		0	0	0	0	NR	0
<i>State- and tribal - equivalent CERCLIS</i>								
SHWS	1.000		0	0	0	0	NR	0
<i>State and tribal landfill and/or solid waste disposal site lists</i>								
SWF/LF	0.500		0	0	0	NR	NR	0
UNPERM LF	0.500		0	0	0	NR	NR	0
LCP	0.500		0	0	0	NR	NR	0
<i>State and tribal leaking storage tank lists</i>								
LUST	0.500	1	2	6	11	NR	NR	20

MAP FINDINGS SUMMARY

Database	Search Distance (Miles)	Target Property	< 1/8	1/8 - 1/4	1/4 - 1/2	1/2 - 1	> 1	Total Plotted
LAST	0.500		0	0	0	NR	NR	0
INDIAN LUST	0.500		0	0	0	NR	NR	0
State and tribal registered storage tank lists								
FEMA UST	0.250		0	0	NR	NR	NR	0
UST	0.250		7	2	NR	NR	NR	9
AST	0.250		0	0	NR	NR	NR	0
INDIAN UST	0.250		0	0	NR	NR	NR	0
State and tribal institutional control / engineering control registries								
INST CONTROL	0.500		0	0	0	NR	NR	0
State and tribal voluntary cleanup sites								
VIC	0.500		2	0	0	NR	NR	2
INDIAN VCP	0.500		0	0	0	NR	NR	0
State and tribal Brownfields sites								
BROWNFIELDS	0.500		0	2	1	NR	NR	3
ADDITIONAL ENVIRONMENTAL RECORDS								
Local Brownfield lists								
US BROWNFIELDS	0.500	1	1	0	0	NR	NR	2
Local Lists of Landfill / Solid Waste Disposal Sites								
SWRCY	0.500		0	0	0	NR	NR	0
INDIAN ODI	0.500		0	0	0	NR	NR	0
ODI	0.500		0	0	0	NR	NR	0
DEBRIS REGION 9	0.500		0	0	0	NR	NR	0
Local Lists of Hazardous waste / Contaminated Sites								
US HIST CDL	0.001		0	NR	NR	NR	NR	0
SRS	0.500		2	0	0	NR	NR	2
CDL	0.001		0	NR	NR	NR	NR	0
MN DEL PLP	1.000		0	0	0	1	NR	1
US CDL	0.001		0	NR	NR	NR	NR	0
Local Land Records								
LIENS	0.001		0	NR	NR	NR	NR	0
LIENS 2	0.001		0	NR	NR	NR	NR	0
Records of Emergency Release Reports								
HMIRS	0.001		0	NR	NR	NR	NR	0
SPILLS	0.001		0	NR	NR	NR	NR	0
AGSPILLS	0.001		0	NR	NR	NR	NR	0
SPILLS 90	0.001		0	NR	NR	NR	NR	0
SPILLS 80	0.001		0	NR	NR	NR	NR	0

MAP FINDINGS SUMMARY

Database	Search Distance (Miles)	Target Property	< 1/8	1/8 - 1/4	1/4 - 1/2	1/2 - 1	> 1	Total Plotted
Other Ascertainable Records								
RCRA NonGen / NLR	0.250		1	2	NR	NR	NR	3
FUDS	1.000		0	0	0	0	NR	0
DOD	1.000		0	0	0	0	NR	0
SCRD DRYCLEANERS	0.500		0	0	0	NR	NR	0
US FIN ASSUR	0.001		0	NR	NR	NR	NR	0
EPA WATCH LIST	0.001		0	NR	NR	NR	NR	0
2020 COR ACTION	0.250		0	0	NR	NR	NR	0
TSCA	0.001		0	NR	NR	NR	NR	0
TRIS	0.001		0	NR	NR	NR	NR	0
SSTS	0.001		0	NR	NR	NR	NR	0
ROD	1.000		0	0	0	0	NR	0
RMP	0.001		0	NR	NR	NR	NR	0
RAATS	0.001		0	NR	NR	NR	NR	0
PRP	0.001		0	NR	NR	NR	NR	0
PADS	0.001		0	NR	NR	NR	NR	0
ICIS	0.001		0	NR	NR	NR	NR	0
FTTS	0.001		0	NR	NR	NR	NR	0
MLTS	0.001		0	NR	NR	NR	NR	0
COAL ASH DOE	0.001		0	NR	NR	NR	NR	0
COAL ASH EPA	0.500		0	0	0	NR	NR	0
PCB TRANSFORMER	0.001		0	NR	NR	NR	NR	0
RADINFO	0.001		0	NR	NR	NR	NR	0
HIST FTTS	0.001		0	NR	NR	NR	NR	0
DOT OPS	0.001		0	NR	NR	NR	NR	0
CONSENT	1.000		0	0	0	0	NR	0
INDIAN RESERV	0.001		0	NR	NR	NR	NR	0
FUSRAP	1.000		0	0	0	0	NR	0
UMTRA	0.500		0	0	0	NR	NR	0
LEAD SMELTERS	0.001		0	NR	NR	NR	NR	0
US AIRS	0.001		0	NR	NR	NR	NR	0
US MINES	0.250		0	0	NR	NR	NR	0
FINDS	0.001	1	0	NR	NR	NR	NR	1
DOCKET HWC	0.001		0	NR	NR	NR	NR	0
UXO	1.000		0	0	0	0	NR	0
AGVIC	0.500		0	0	0	NR	NR	0
AIRS	0.001		0	NR	NR	NR	NR	0
BULK	0.250		0	0	NR	NR	NR	0
COAL ASH	0.500		0	0	0	NR	NR	0
DRYCLEANERS	0.250		0	0	NR	NR	NR	0
ENF	0.001		0	NR	NR	NR	NR	0
Financial Assurance	0.001	1	0	NR	NR	NR	NR	1
MN HWS Permit	1.000		0	0	0	0	NR	0
MANIFEST	0.250		0	0	NR	NR	NR	0
MDA LIS	0.250		0	0	NR	NR	NR	0
MN LS	0.500		1	0	0	NR	NR	1
TIER 2	0.001		0	NR	NR	NR	NR	0
WIMN	0.500	1	14	9	23	NR	NR	47
NPDES	TP		NR	NR	NR	NR	NR	0
FUELS PROGRAM	0.250		0	0	NR	NR	NR	0

MAP FINDINGS SUMMARY

<u>Database</u>	<u>Search Distance (Miles)</u>	<u>Target Property</u>	<u>< 1/8</u>	<u>1/8 - 1/4</u>	<u>1/4 - 1/2</u>	<u>1/2 - 1</u>	<u>> 1</u>	<u>Total Plotted</u>
ECHO	0.001	1	0	NR	NR	NR	NR	1
<u>EDR HIGH RISK HISTORICAL RECORDS</u>								
<i>EDR Exclusive Records</i>								
EDR MGP	1.000		0	0	0	0	NR	0
EDR Hist Auto	0.125		11	NR	NR	NR	NR	11
EDR Hist Cleaner	0.125		13	NR	NR	NR	NR	13
<u>EDR RECOVERED GOVERNMENT ARCHIVES</u>								
<i>Exclusive Recovered Govt. Archives</i>								
RGA HWS	0.001		0	NR	NR	NR	NR	0
RGA LF	0.001		0	NR	NR	NR	NR	0
RGA LUST	0.001	1	0	NR	NR	NR	NR	1
- Totals --		7	57	23	35	1	0	123

NOTES:

TP = Target Property

NR = Not Requested at this Search Distance

Sites may be listed in more than one database

Resource Conservation and Recovery Act-Small Quantity Generators (RCRA-SQG)

RCRAInfo is EPA's comprehensive information system, providing access to data supporting the Resource Conservation and Recovery Act (RCRA) of 1976 and the Hazardous and Solid Waste Amendments (HSWA) of 1984. The database includes selective information on sites which generate, transport, store, treat and/or dispose of hazardous waste as defined by the Resource Conservation and Recovery Act (RCRA). Small quantity generators (SQGs) generate between 100 kilograms (kg) and 1,000 kg of hazardous waste per month.

- A review of the RCRA-SQG list, as provided by EDR, revealed one RCRA-SQG listing within a ¼-mile radius of the Site.

Resource Conservation and Recovery Act -Conditionally Exempt Small Quantity Generators (RCRA-CESQG)

RCRAInfo is EPA's comprehensive information system, providing access to data supporting the Resource Conservation and Recovery Act (RCRA) of 1976 and the Hazardous and Solid Waste Amendments (HSWA) of 1984. The database includes

selective information on sites which generate, transport, store, treat and/or dispose of hazardous waste as defined by the Resource Conservation and Recovery Act (RCRA). Conditionally exempt small quantity generators (CESQGs) generate less than 100 kg of hazardous waste, or less than 1 kg of acutely hazardous waste per month.

- A review of the RCRA-CESQG list, as provided by EDR, has revealed four RCRA-CESQG listings within a ¼-mile radius of the Site.

Leaking Underground Storage Tank (LUST)

The Leaking Underground Storage Tank (LUST) Incident Reports contain an inventory of reported leaking underground storage tank incidents. The data come from the Minnesota Pollution Control Agency's Leak Sites list.

- The subject address (3204 Penn Ave. N.) is listed on the LUST regulatory database.
- A review of the LUST list, as provided by EDR, has revealed nineteen LUST listings within a ½-mile radius of the Site.

Underground Storage Tank (UST)

The Underground Storage Tank (UST) database contains registered USTs. USTs are regulated under Subtitle I of the Resource Conservation and Recovery Act (RCRA). The data come from the Minnesota Pollution Control's Underground Storage Tank File.

- A review of the UST list, as provided by EDR, has revealed nine UST listings within a ¼-mile radius of the Site.

Voluntary Investigation and Cleanup (VIC)

This is the Minnesota Pollution Control Agency's Voluntary Investigation and Cleanup (VIC) Program list.

- A review of the VIC list, as provided by EDR, has revealed two VIC listings within a ½-mile radius of the Site.

MN BROWNFIELDS

Purchasing, selling, or developing property can present a special set of obstacles if the property is contaminated with chemicals. The Petroleum Brownfields Program is one of several programs within the Minnesota Pollution Control Agency (MPCA) designed to help people address these obstacles. The purpose of the Petroleum Brownfields Program is to provide the technical assistance and liability assurance needed to expedite and facilitate the development, transfer, investigation and/or cleanup of property that is contaminated with petroleum.

- A review of the MN BROWNFIELDS list, as provided by EDR, has revealed three MN BROWNFIELDS listings within a ½-mile radius of the Site.

U.S. BROWNFIELDS

The EPA's listing of Brownfields properties addressed by Cooperative Agreement Recipients and Brownfields properties addressed by Targeted Brownfields Assessments.

- The subject address (3204 Penn Ave. N.) is listed on the U.S. BROWNFIELDS regulatory database.
- A review of the U.S. BROWNFIELDS list, as provided by EDR, has revealed one U.S. BROWNFIELDS listings within a ½-mile radius of the Site.

Site Remediation Section (SRS)

The database contains site information for sites monitored by the Site Remediation Section.

- A review of the SRS list, as provided by EDR, has revealed two SRS listings within a ½-mile radius of the Site.

DEL PLP

This list identifies hazardous waste sites that either no more cleanup at a site is needed or that no state superfund funding is needed for long term monitoring activities.

- A review of the DEL PLP list, as provided by EDR, has revealed one DEL PLP listing within a one-mile radius of the Site.

RCRA-NonGen

RCRAInfo is EPA's comprehensive information system, providing access to data supporting the Resource Conservation and Recovery Act (RCRA) of 1976 and the Hazardous and Solid Waste Amendments (HSWA) of 1984. The database includes selective information on sites which generate, transport, store, treat and/or dispose of hazardous waste as defined by the Resource Conservation and Recovery Act (RCRA). Non-Generators do not presently generate hazardous waste.

- A review of the RCRA-NonGen list, as provided by EDR, has revealed three RCRA-NonGen listings within a ¼-mile radius of the Site.

List of Sites (MN LS)

The List of Sites (MN LS) includes: Comprehensive Environmental Response, Compensation, and Liability Information System (CERCLIS), No Further Remedial Action Planned (NFRAP), National Priorities List (NPL), Permanent List of Priorities (PLP), Sites delisted from the Permanent List of Priorities (DPLP), Hazardous Waste Permit Unit Project Facilities (HW PERM), List of Permitted Solid Waste Facilities (SW PERM), 1980 Metropolitan Area Waste Disposal Site Inventory, 1980 Statewide Outstate Dump Inventory (ODI), Voluntary and Investigation Program (VIC), and Closed Landfill Sites Undergoing Cleanup (LCP). The List of Sites comes from the Minnesota Pollution Control Agency.

- A review of the MN LS list, as provided by EDR, has revealed one MN LS listing within a ½-mile radius of the Site.

"What's in My Neighborhood (WIMN)?"

Since 2003, the MPCA's "What's in My Neighborhood (WIMN)?" database provides information about air quality, hazardous waste, remediation, solid waste, tanks and leaks, and water quality around Minnesota.

- The subject address (3204 Penn Ave. N.) is listed on the WIMN regulatory database.
- A review of the WIMN list, as provided by EDR, has revealed forty-six WIMN listings within a ½-mile radius of the Site.

Recovered Government Archive Leaking Underground Storage Tank database (RGA LUST)

The EDR Recovered Government Archive Leaking Underground Storage Tank database provides a list of LUST incidents derived from historical databases and includes many records that no longer appear in current government lists.

- The subject address (3204 Penn Ave. N.) is listed on the RGA LUST regulatory database.

EDR Historical Auto

EDR has searched selected national collections of business directories and has collected listings of potential gas station/filling station/service station sites that were available to EDR researchers. EDR's review was limited to those categories of sources that might, in EDR's opinion, include gas station/filling station/service station establishments. The categories reviewed included, but were not limited to gas, gas station, gasoline station, filling station, auto, automobile repair, auto service station, service station, etc.

- A review of the Historical Auto list, as provided by EDR, has revealed eleven Historical Auto listings within a ¼-mile radius of the Site.

Facility Index System (FINDS)

FINDS contains both facility information and 'pointers' to other sources that contain more detail. EDR includes the following FINDS databases in this report: PCS (Permit Compliance System), AIRS (Aerometric Information Retrieval System), DOCKET (Enforcement Docket used to manage and track information on civil judicial enforcement cases for all environmental statutes), FURS (Federal Underground Injection Control), C-DOCKET (Criminal Docket System used to track criminal enforcement actions for all environmental statutes), FFIS (Federal Facilities Information System), STATE (State Environmental Laws and Statutes), and PADS (PCB Activity Data System).

- The Site address (3204 Penn Ave. N.) is listed on the FINDS database.

Financial Assurance

Financial Assurance Information Listing Financial assurance is intended to ensure that resources are available to pay for the cost of closure, post-closure care, and corrective measures if the owner or operator of a regulated facility is unable or unwilling to pay.

- The subject address (3204 Penn Ave. N.) is listed on the Financial Assurance regulatory database.

ECHO: Enforcement & Compliance History Information

ECHO provides integrated compliance and enforcement information for roughly 800,000 regulated facilities nationwide.

- The Site address (3204 Penn Ave. N.) is listed on the ECHO database.

EDR Historical Cleaners

EDR has searched selected national collections of business directories and has collected listings of potential dry cleaner sites that were available to EDR researchers. EDR's review was limited to those categories of sources that might, in EDR's opinion, include dry cleaning establishments. The categories reviewed included, but were not limited to dry cleaners, cleaners, laundry, laundromat, cleaning/laundry, wash & dry etc.

- A review of the Historical Cleaners list, as provided by EDR, has revealed thirteen Historical Cleaners listings within a ¼-mile radius of the Site.

7.0 INTERVIEWS

Pinnacle interviewed Mr. Casey Dziejeczynski from The City of Minneapolis-Community, Planning, Economic, Development (CPED). CPED currently owns the 3212, 3218, 3222 and 3226 Penn Avenue North parcels. Mr. Dziejeczynski reported that these parcels were historically used as a mix of commercial and residential properties and are currently vacant. The commercial building at 3212 Penn Avenue North and residential property at 3226 Penn Avenue North were recently razed. To the best of Mr. Dziejeczynski's knowledge, there has never been any ASTs, USTs, bulk chemical storage, spills, or other environmental concerns associated with the CPED parcels; however, he did report the parcel to the south (3206 Penn Avenue North) that is owned by Hennepin County has identified contamination that may have spread to the adjacent parcels. Mr. Dziejeczynski supplied the following information regarding the past land uses of the CPED parcels:

- 3212 Penn Ave N- past uses include grocery store, shoe repair shop, realty office and beauty salon
- 3218 Penn Ave N-vacant parcel, past uses include residential and typewriter repair service
- 3222 Penn Ave N-past use includes residential

- 3226 Penn Ave N-vacant parcel, past uses include residential development

Pinnacle also interviewed Mr. Gilbert Gabanski from Hennepin County for past land use information of the Hennepin County parcels. Mr. Gabanski supplied Pinnacle with several previous investigations that were conducted at the 3206 Penn Avenue North parcel, which were discussed in more detail in Section 5.7. The previous assessments were relied upon for some of the historical research portion of this assessment. A gasoline filling station and auto greasing facility historically operated at the 3206 Penn Avenue North parcel from at least 1930-1977. As such, several underground storage tanks (USTs) were formerly present at the Site. A release at the Site, LUST ID#16743, was reported to the MPCA on February 22, 2007. File records indicate that previous environmental site assessments were conducted at the Site from 2007 through 2009. The previous assessments revealed soil contamination with a vertical extent ranging in depth from eight to 40 feet BGS, and soil vapor concentrations exceeding 10X and/or 100X the ISVs remain. Groundwater was not encountered during the previous investigation despite one boring that was advanced to a depth of 65 feet BGS. Groundwater is reported to be situated approximately 110 feet BGS within the bedrock beneath the Site.

8.0 SITE VISIT

On August 2, 2016, Matt Bartus of Pinnacle performed a Site visit. The Site visit is designed to identify potential and actual environmental concerns on and adjacent to the Site. Pinnacle visited the Site at 1:45 PM, it was sunny, and the temperature was approximately 90° Fahrenheit. Mr. Bartus was unaccompanied during the Site visit. Photographs of the Site taken during the visit are included in Appendix E.

8.1 Site Observation

The Site consists of seven contiguous parcels that are situated north of Lowry Avenue North between Penn Avenue North and Oliver Avenue North in the southern portion of the block. A small, north-south oriented alley divides the five parcels that front Penn Avenue North from the two parcels that front Lowry Avenue North and Oliver Avenue North. All seven parcels are currently vacant lots. The former commercial building located at 3212 Penn Avenue North and residential dwelling located at 3222 Penn Avenue North appeared to have been recently razed as the lots were freshly graded and a loader was still on Site. Minor nuisance dumping comprised of yard waste and beverage containers was observed on the 3226 Penn Ave North parcel.

The Site is located in a mixed use area of Minneapolis. The area east of the Site is generally residential, while the land use in all other directions consists of a mix of commercial properties, vacant lots, and residential properties.

8.2 Chemical Storage

Observations were conducted to evaluate the presence of chemical or petroleum product storage. No evidence of chemical or petroleum product storage was observed at the Site during our Site reconnaissance.

8.3 Storage Tanks

Observations were made to evaluate the presence of underground storage tanks or aboveground storage tanks at the Site. No evidence of underground storage tanks (USTs), such as vent/fill pipes, or aboveground storage tanks (ASTs) were currently observed at the Site during our Site reconnaissance. However, city and regulatory records identified the former presence of several storage tanks in the southwest portion of the Site that contained petroleum products.

8.4 Polychlorinated Biphenyls (PCBs)

Observations were made to identify equipment that may contain polychlorinated biphenyls (PCBs). A pole-mounted electrical transformer was observed in the alley, east of the 3206 Penn Avenue North parcel. The transformer appeared in good condition, and no evidence of a release, such as staining, was observed in the area of the transformer.

9.0 FINDINGS

9.1 On-Site Concerns

A review of records reasonably obtainable for the Site, visual observations of the Site, and interviews with the Site contacts identified the following potential environmental concerns associated with current and past land usage of the Site:

- The southwest portion of the Site was historically used as a gasoline filling station with gasoline storage tanks and an auto greasing facility from at least 1930-1977.
- A subject address (3204 Penn Ave N.) is listed on the LUST, Financial Assurance, WIMN, RGA LUST, U.S. Brownfields, FINDS, and ECHO regulatory databases.

9.2 Off-Site/Area Concerns

A review of regulatory records, as provided by EDR, identified the following state and/ or federal regulatory listings within a one-mile radius of the Site:

- One RCRA-SQG listing within a ¼-mile radius of the Site.
- Four RCRA-CESQG listings within a ¼-mile radius of the Site.
- Nineteen LUST listings within a ½-mile radius of the Site.
- Nine UST listings within a ¼-mile radius of the Site.

- Two VIC listings within a ½-mile radius of the Site.
- Three MN BROWNFIELDS listings within a ½-mile radius of the Site.
- One U.S. BROWNFIELDS listing within a ½-mile radius of the Site.
- Two SRS listings within a ½-mile radius of the Site.
- One DEL PLP listing within a one-mile radius of the Site.
- Three RCRA-NonGen listings within a ¼-mile radius of the Site.
- One MN LS listing within a ¼-mile radius of the Site.
- Forty-six WIMN listings within a ½-mile radius of the Site.
- Eleven EDR Hist Auto listings within a ⅛-mile radius of the Site.
- Thirteen EDR Hist Cleaner listings within a ⅛-mile radius of the Site.

10.0 OPINIONS

10.1 Opinions Regarding Findings

A gasoline filling station and auto greasing facility historically operated in the southwestern portion of the Site from at least 1930-1977. As such, several underground storage tanks (USTs) were formerly present at the Site. A release at the Site, LUST ID#16743, was reported to the MPCA on February 22, 2007. File records indicate that previous environmental site assessments were conducted at the Site from 2007 through 2009, as previously discussed in Section 5.7. Due to the former use of the Site and reported release, the Site address was listed on the LUST, Financial Assurance, WIMN, RGA LUST, U.S. Brownfields, FINDS, and ECHO regulatory databases. The LUST listing was granted closure from the MPCA on June 9, 2009. Closure of a LUST by the MPCA means the release was investigated and remediated to the satisfaction of the agency, which no longer considers it a significant threat to public health or the environment. However, closure of a LUST does not necessarily mean that all of the contamination has been removed from the release Site. Based on the closed regulatory status of the LUST listing, it would typically be considered a historic recognized environmental condition (HREC); however, based on the planned re-development of the Site and results of the previous Phase environmental investigations that identified residual soil and vapor contamination at the Site, it is our opinion that the former use of the Site as a gasoline filling station and the associated closed LUST, RGA LUST, and U.S. Brownfields listings would be considered a recognized environmental condition to the Site. It is our opinion that the Site being listed on the additional Financial Assurance, WIMN, FINDS, and ECHO regulatory databases would not be considered a recognized environmental condition to the Site.

Several structures including residential homes, garages, a gas station and automobile greasing facility formerly occupied the Site and have been razed. It is unclear if the demolition debris associated with the previous structures was hauled off-Site or if it was buried on-Site. We consider the potential to encounter buried build debris a business environmental risk to the Site.

Several oil burner permits for the previous structures were included in the records obtained from the City of Minneapolis. Residential fuel oil tanks are generally not regulated; therefore, no indication of the tanks removal was noted. Fuel oil tanks associated with residential dwellings are typically located above ground or in the basement of the homes; therefore, the potential to encounter former fuel oil tanks associated with the residential homes is low and we would not consider the potential an ASTM recognized environmental condition to the Site.

Based on the lengthy history of the Site and surrounding area, which has been developed with a mix of residential and commercial facilities since the early 1900s, numerous regulatory listings were identified within a one-mile radius of the Site. Inclusion on many of these databases, such as the RCRA-CESQG, RCRA-NonGen/NLR, UST, AST, and WIMN does not imply that an uncontrolled release or mis-handling of a petroleum or hazardous material has occurred. Based on either their distance to- or cross- or down gradient position from the Site in relation to the published easterly groundwater movement in the area of the Site, removed/abandoned UST statuses, and/or the nature of the databases, it is our opinion that the reported off-Site RCRA-CESQG, RCRA-NonGen/NLR, UST, AST, and WIMN regulatory listings pose a minimal threat to the Site and would not be considered a recognized environmental condition to the Site. Regulatory listings that have the potential to have an environmental impact on the Site are discussed in more detail below.

Nineteen off-Site LUST listings were identified within a ½-mile radius of the Site, including the former filling station at 2125 Lowry Avenue North, which is located across Lowry Avenue North to the south (Leak# 10003). All of the reported LUST listings have closed regulatory status with the MPCA. As discussed above, closure of a LUST by the MPCA means the release was investigated and remediated to the satisfaction of the agency, which no longer considers it a significant threat to public health or the environment. However, closure of a LUST does not necessarily mean that all of the contamination has been removed from the release Site. Based on information obtained in the EDR report, and on the MPCA's "What's in my Neighborhood?" webpage, no contaminated groundwater at the adjacent LUST listing at 2125 Lowry Avenue North was reported. Based on their distance to- or cross/down gradient position from the Site in relation to the published easterly groundwater movement in the area of the Site, their closed regulatory statuses, and the depth to groundwater reported in the area of the Site, which was reported to be over 60 feet BGS and within the bedrock beneath the Site, it is our opinion that the off-Site LUST listings pose a minimal threat to the Site and would not be considered a recognized environmental condition to the Site.

Two VIC (VP12230, VP12231, VP12232) and SRS listings that correspond to the same properties were identified immediately south of the Site and Lowry Avenue North, at 3102-3126 Lowry Avenue North, and 2125 Lowry Avenue North. Based on information obtained in the EDR report and MPCA's "What's in my Neighborhood?" webpage, these listings are all inactive with the MPCA. The properties were investigated, a Development Response Action Plan (DRAP) was prepared and implemented, and No Association

Determinations were issued. Due to their inactive status, remedial actions that occurred, cross-gradient position from the Site in relation to the published easterly groundwater movement in the area of the Site, and the depth to groundwater in the area of the Site (60+’ BGS), it is our opinion that the VIC and SRS listings pose a minimal threat and would not be considered a recognized environmental condition to the Site.

The reported MN BROWNFIELDS listings are all situated over 1/8-mile from the Site in a cross or downgradient position from the Site in relation to the published easterly groundwater movement and correspond to closed LUST listings; therefore, it is our opinion that they pose a minimal threat and would not be considered a recognized environmental condition to the Site.

The US BROWNFIELDS listing at 3201 Penn Avenue North is situated immediately west of the Site and Penn Avenue North. Information supplied in the EDR report indicated that no cleanup was required at this facility. Although this listing is located directly upgradient of the Site in relation to the published easterly groundwater movement in the area of the Site, it is our opinion that the US BROWNFIELDS listing poses a minimal threat and would not be considered a recognized environmental condition to the Site due to the lack of required cleanup and depth of the groundwater in the area of the Site, which was reported to be 60+ feet deep.

The reported DEL PLP listing is located at Interplastic Corporation, 2015 NE Broadway, which is situated approximately 3/4 mile south of the Site. Based on the distance to- and cross gradient position from the Site in relation to the published easterly groundwater movement in the area of the Site, it is our opinion that the DEL PLP listing poses a minimal threat to the Site and would not be considered a recognized environmental condition to the Site.

The reported MN LS listing is located at Penn-Lowry Redevelopment, 3102-3126 Penn Avenue North, which is situated immediately south of the Site and Lowry Avenue North, and corresponds to same property that was listed on the VIC and SRS databases. Due to cross-gradient position from the Site in relation to the published easterly groundwater movement in the area of the Site, and the depth to groundwater in the area of the Site (60+’ BGS), it is our opinion that the MN LS listing poses a minimal threat and would not be considered a recognized environmental condition to the Site.

Nine off-Site EDR Hist Auto listings were identified within an 1/8-mile radius of the Site, including one at 3219 Penn Avenue North, which is situated immediately west of the Site and Penn Avenue North (upgradient in relation to the published easterly groundwater movement in area of the Site). Inclusion on this database does not imply that an uncontrolled release or mis-handling of a petroleum or hazardous material has occurred. The adjacent facility address was not listed on additional regulatory databases, such as the LUST/LAST, VIC or SRS, that would indicate a previous release, environmental investigation and/or cleanup had occurred. The remaining listings are situated in cross- or downgradient positions from the Site in relation to the published easterly groundwater

movement in area of the Site. It is our opinion that the EDR Hist Auto listings would not be considered a recognized environmental condition to the Site.

Thirteen EDR Hist Cleaner listings were identified within an 1/8-mile radius of the Site, including two listings at 3219 Penn Avenue North, which is situated immediately west of the Site and Penn Avenue North (upgradient in relation to the published easterly groundwater movement in area of the Site). Inclusion on this database does not imply that an uncontrolled release or mis-handling of a petroleum or hazardous material has occurred. The adjacent facility address was not listed on additional regulatory databases, such as the VIC or SRS, that would indicate a previous release, environmental investigation and/or cleanup had occurred. The remaining listings are situated in cross- or downgradient positions from the Site in relation to the published easterly groundwater movement in area of the Site. It is our opinion that the EDR Hist Cleaner listings would not be considered a recognized environmental condition to the Site.

Pinnacle conducted a Tier 1 vapor encroachment screen (VES) pursuant to ASTM E-2600-10 for the Site with respect to chemicals of concern (COC) that may migrate as vapors onto the Site as a result of contaminated soil and groundwater on or near the Site. The goal of conducting a VES is to identify a vapor encroachment condition (VEC), which is the presence or likely presence of COC vapors in the sub-surface of the Site caused by the release of vapors from impacted soil or groundwater either on or near the Site. Based on the former use of the Site as a gas station/auto greasing facility, and the previous investigation in 2008 by Peer Environmental that identified petroleum and non-petroleum VOC concentrations in soil vapor in excess of action levels, the potential for vapor impacts at the Site exists. Based on the VOC impacts identified in soil vapor samples collected from the Site that exceeded regulatory criteria, it is our opinion that there is a Vapor Encroachment Condition in connection with the Site.

10.2 Data Gaps

The ASTM standard defines a data gap as a lack of or inability to obtain information required by the standard despite good faith efforts by the environmental professional. Typically, aerial photograph coverage is limited prior to the 1930's, and aerial photographs are not available at the five-year intervals recommended by the standard. Sanborn maps, when available, typically provide coverage from the late 1800s to the 1960s. Sanborn maps, however, are typically only available for urban areas that have been developed for long periods of time, and coverage for agricultural or rural areas is often not available. City directories, when available, provide a year by year listing of property occupants by street address, and coverage for agricultural or rural areas is often not available. Although data gaps are present, sufficient historical information was available, and, adequately defines the history of the Site. Therefore, the data gaps for this historical review were not sufficient to cause data failure.

11.0 CONCLUSIONS

Pinnacle has performed a Phase I Environmental Site Assessment, in conformance with the scope and limitations of ASTM Practice E 1527-13, of the vacant lots located at 3206, 3212, 3218, 3222 and 3226 Penn Avenue North, 2136 Lowry Avenue North, and 3201 Oliver Avenue North in Minneapolis, Hennepin County, Minnesota (Site). Any exceptions to, or deletions from this practice are described in Section 1.3 of this report. Our assessment has revealed no ASTM recognized environmental conditions or vapor encroachment conditions (VECs) in connection with the Site, except for the following:

- A gasoline filling station historically operated in the southwestern portion of the Site from approximately 1930-1977, and was identified as closed LUST, RGA LUST, and U.S. BROWNFIELDS regulatory listings. Previous subsurface investigations conducted at the Site revealed soil contamination with a vertical extent ranging in depth from eight to 40 feet BGS. Soil vapor concentrations exceeding 10X and/or 100X the current Residential and/or Industrial ISVs have been detected in the southwestern portion of the Site. Groundwater was not encountered during the previous investigation despite one boring that was advanced to a depth of 65 feet BGS. Groundwater is reported to be situated approximately 110 feet BGS within the bedrock beneath the Site.

12.0 RECOMMENDATIONS

Based on the age of the data from the previous investigations, regulatory standards for vapor that have recently changed (most notably ethylbenzene), and the fact that vapor plumes can migrate and fluctuate annually and seasonally, we recommend that additional vapor sampling be conducted at the Site.

Any proposed construction in the southwestern portion of the Site would likely disturb petroleum impacted soil and/or soil vapors, which would require proper management and possible off-Site landfill disposal under the oversight of the MPCA Voluntary Brownfields/Voluntary Investigation & Cleanup (VIC) Programs. Since this property has documented impacts, we recommend preparing a Development Response Action Plan (DRAP) if any proposed redevelopment will occur, which would be submitted to the MPCA Voluntary Investigation & Cleanup (VIC) and Petroleum Brownfields Programs for review and approval prior to construction commencing. The DRAP would need to be implemented during construction.

It is also likely that a vapor barrier or sub-slab depressurization system would be required for any development that is proposed in the southwestern portion of the Site in the area of the known soil vapor impacts. These systems would be addressed in the proposed DRAP.

13.0 REFERENCES

American Society for Testing and Materials (ASTM). Standard Practice for Environmental Site Assessments: Phase I Environmental Site Assessment Process E 1527-13. 2013.

USGS, Minneapolis South, Minnesota *Quadrangle*, 7.5 Minute Series (Topographic), U. S. Geological Survey, Reston, Virginia.

Balaban, N.H. et. al., *Geologic Atlas of Hennepin County, Minnesota*, Minnesota Geological Survey, Minnesota Geological Survey, St. Paul, MN, 1989.

14.0 PREPARER INFORMATION

To the best of our professional knowledge and belief, we meet the definition of Environmental Professional as defined in 37 CFR 312.10 of this part. We have the specific qualifications based on education, training, and experience to assess a subject property of the nature, history, and setting of the Site.

Matt Bartus, a Senior Scientist at Pinnacle has prepared this report. Mr. Bartus has a Bachelor of Science in Biology/Natural Resources from the University of Wisconsin-Steven Point, combined with over 16 years of environmental experience. Eric Simonson, a Senior Project Engineer at Pinnacle reviewed this report. Mr. Simonson has a Bachelor of Science in Geological Engineering from the University of North Dakota, combined with over twenty-two years of professional experience.

Prepared by:



Matt Bartus
Senior Scientist

Reviewed by:



Eric Simonson
Senior Project Engineer

FIGURE ONE
Site Location



Base Map: Minneapolis North, MN 7.5'
USGS Quadrangle Map



**Pinnacle
Engineering**

11541 95th Ave. N., Maple Grove, MN
55369

Phone: 763-315-4501. Fax: 763-315-4507



**Figure 1
Site Location
Mixed Use Parcels
NE Quadrant of Penn Ave N & Lowry Ave N
Minneapolis, Minnesota 55412
Pinnacle Project Number: R016409.000**

FIGURE TWO
Site Layout



**Pinnacle
Engineering**

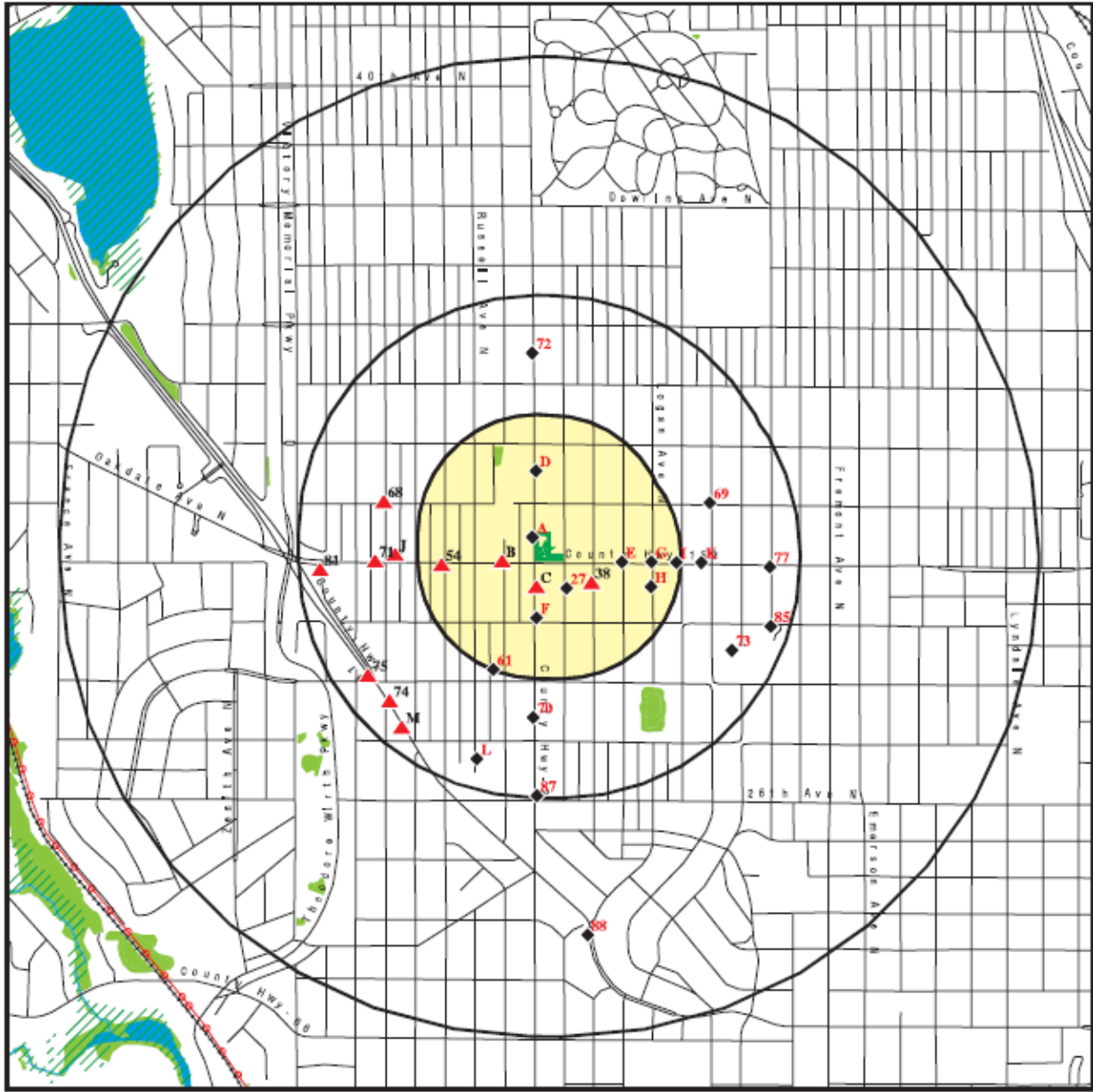
11541 95th Ave. N., Maple Grove, MN
55369



**Figure 2.
Site Layout
Mixed Use Parcels
NE Quadrant of Penn Ave N & Lowry Ave N
Minneapolis, Minnesota 55412
Pinnacle Project Number: R016409.000**

FIGURE THREE
Regulatory Listings
One-Mile Radius

OVERVIEW MAP - 04683078.2R



- Target Property
- Sites at elevations higher than or equal to the target property
- Sites at elevations lower than the target property
- Manufactured Gas Plants
- National Priority List Sites
- Dept. Defense Sites
- Indian Reservations BIA
- Power transmission lines
- 100-year flood zone
- 500-year flood zone
- National Wetland Inventory
- State Wetlands

This report includes Interactive Map Layers to display and/or hide map information. The legend includes only those icons for the default map view.

<p>SITE NAME: NE Quadrant of Penn Ave N & Lowry Ave N ADDRESS: 3206 Penn Avenue North Minneapolis MN 55412 LAT/LONG: 45.013586 / 93.307793</p>	<p>CLIENT: Pinnacle Engineering Inc. CONTACT: Matt Bartus INQUIRY #: 04683078.2r DATE: July 26, 2016 8:19 am</p>
--	---

APPENDIX A

User Questionnaires



E1527-13

X3.USER QUESTIONNAIRE

INTRODUCTION

In order to qualify for one of the *Landowner Liability Protections (LLPs)*³⁵ offered by the Small Business Liability Relief and Brownfields Revitalization Act of 2001 (the "*Brownfields Amendments*")³⁶, the *user* must provide the following information if available) to the *environmental professional*. Failure to provide this information could result in a determination that "*all appropriate inquiry*" is not complete.

(1.) Environmental cleanup liens that are filed or recorded against the site (40 CFR 312.25).

Are you aware of any environmental cleanup liens against the *property* that are filed or recorded under federal, tribal, state or local law? **No**

Do you have current title work for the property? **Yes**

(2.) Activity and land use limitations that are in place on the site or that have been filed or recorded in a registry (40 CFR 312.26).

Are you aware of any AULs, such as *engineering controls*, land use restrictions or *institutional controls* that are in place at the site and/or have been filed or recorded in a registry under federal, tribal, state or local law? **No**

(3.) Specialized knowledge or experience of the person seeking to qualify for the LLP (40 CFR 312.28).

As the *user* of this *ESA* do you have any specialized knowledge or experience related to the *property* or nearby properties? For example, are you involved in the same line of business as the current or former *occupants* of the *property* or an adjoining *property* so that you would have specialized knowledge of the chemicals and processes used by this type of business? **No**

(4.) Relationship of the purchase price to the fair market value of the *property* if it were not contaminated (40 CFR 312.29).

Does the purchase price being paid for this *property* reasonably reflect the fair market value of the *property*? **Yes**

If you conclude that there is a difference, have you considered whether the lower purchase price is because contamination is known or believed to be present at the *property*?

(5.) Commonly known or *reasonably ascertainable* information about the *property* (40 CFR 312.30).

Are you aware of commonly known or *reasonably ascertainable* information about the *property* that would help the *environmental professional* to identify conditions indicative of releases or threatened releases? For example, as *user*,

(a.) Do you know the past uses of the *property*?

Majority of information regarding past uses was obtained from Limited Phase I Environmental Site Assessment for various properties on Penn Avenue North completed by Carlson McCain on November 8, 2013. Project #4838-00.

3212 Penn Ave N- past uses include grocery store, shoe repair shop, realty office and beauty salon

3218 Penn Ave N – vacant parcel, past uses include residential and typewriter repair service

3222 Penn Ave N – past use includes residential

3226 Penn Ave N – vacant parcel, past uses include residential development

(b.) Do you know of specific chemicals that are present or once were present at the *property*?

No

(c.) Do you know of spills or other chemical releases that have taken place at the *property*?

No

(d.) Do you know of any environmental cleanups that have taken place at the *property*?

No

(6.) The degree of obviousness of the presence of likely presence of contamination at the *property*, and the ability to detect the contamination by appropriate investigation (40 CFR 312.31).

As the *user* of this *ESA*, based on your knowledge and experience related to the *property* are there any *obvious* indicators that point to the presence or likely presence of contamination at the *property*?

The 3206 Penn Ave N parcel (owned by Hennepin County), which is south of 3212 Penn Ave N, has identified contamination which may have spread to the adjacent parcels

(7.) Please provide name and phone number of person(s) who may be contacted to schedule a property walkover with a Pinnacle representative.

Casey Dzieweczynski

612-673-5070

Casey.dzieweczynski@minneapolismn.gov

(8.) Please provide name and phone number of **current** and **former** owner(s) of the property who may be contacted concerning past usage of the property. **n/a**

(9.) Please provide name phone number of **other** person(s) who may be contacted concerning past usage of the property. **n/a**

(10.) Please provide name phone number of person(s) who may be contacted concerning past and current usage of **adjoining** properties. **Kelly Hoffman-Orth, Hennepin County, 612-348-8276**

³⁵ *Landowner Liability Protections, or LLPs, is the term used to describe the three types of potential defenses to Superfund liability in EPA's Interim Guidance Regarding Criteria Landowners Must Meet in Order to Qualify for Bona Fide Prospective Purchaser, Contiguous Property Owner, or Innocent Landowner Limitations on CERCLA Liability ("Common Elements" Guide) issued on March 6, 2003.*

User Questionnaire Completed By/Affiliation/Date

Casey Dzieweczynski/City of Minneapolis, Sr. Project Coordinator/July, 25, 2016



E1527-13

X3.USER QUESTIONNAIRE

INTRODUCTION

In order to qualify for one of the *Landowner Liability Protections (LLPs)*³⁵ offered by the Small Business Liability Relief and Brownfields Revitalization Act of 2001 (the "*Brownfields Amendments*")³⁶, the *user* must provide the following information if available) to the *environmental professional*. Failure to provide this information could result in a determination that "*all appropriate inquiry*" is not complete.

(1.) Environmental cleanup liens that are filed or recorded against the site (40 CFR 312.25).

Are you aware of any environmental cleanup liens against the *property* that are filed or recorded under federal, tribal, state or local law? No

Do you have current title work for the property? Yes

(2.) Activity and land use limitations that are in place on the site or that have been filed or recorded in a registry (40 CFR 312.26).

Are you aware of any AULs, such as *engineering controls*, land use restrictions or *institutional controls* that are in place at the site and/or have been filed or recorded in a registry under federal, tribal, state or local law? No

(3.) Specialized knowledge or experience of the person seeking to qualify for the LLP (40 CFR 312.28).

As the *user* of this *ESA* do you have any specialized knowledge or experience related to the *property* or nearby properties? For example, are you involved in the same line of business as the current or former *occupants* of the *property* or an adjoining *property* so that you would have specialized knowledge of the chemicals and processes used by this type of business? No

(4.) Relationship of the purchase price to the fair market value of the *property* if it were not contaminated (40 CFR 312.29).

Does the purchase price being paid for this *property* reasonably reflect the fair market value of the *property*? The Hennepin County owned properties: 3204 Penn, 2136 Lowry, 3201 Oliver were purchased many years ago as part of a project to reconstruct Lowry. The purchase price for our sale of this property to a developer is TBD.

If you conclude that there is a difference, have you considered whether the lower purchase price is because contamination is known or believed to be present at the *property*?

(5.) Commonly known or *reasonably ascertainable* information about the *property* (40 CFR 312.30).

Are you aware of commonly known or *reasonably ascertainable* information about the *property* that would help the *environmental professional* to identify conditions indicative of releases or threatened releases? For example, as *user*,

(a.) Do you know the past uses of the *property*? We had a Phase I done several years ago. 3204 Penn as formerly a gas station

(b.) Do you know of specific chemicals that are present or once were present at the *property*? Petroleum

(c.) Do you know of spills or other chemical releases that have taken place at the *property*? Not sure

(d.) Do you know of any environmental cleanups that have taken place at the *property*? Not sure but various testing and monitoring has been done

(6.) The degree of obviousness of the presence of likely presence of contamination at the *property*, and the ability to detect the contamination by appropriate investigation (40 CFR 312.31).

As the *user* of this *ESA*, based on your knowledge and experience related to the *property* are there any *obvious* indicators that point to the presence or likely presence of contamination at the *property*? The past use of a gas station

(7.) Please provide name and phone number of person(s) who may be contacted to schedule a property walkover with a Pinnacle representative. Kelly Hoffman,

Kelly.hoffman@hennepin.us

612-348-8276

(8.) Please provide name and phone number of **current** and **former** owner(s) of the property who may be contacted concerning past usage of the property.

n/a

(9.) Please provide name phone number of **other** person(s) who may be contacted concerning past usage of the property. n/a

(10.) Please provide name phone number of person(s) who may be contacted concerning past and current usage of **adjoining** properties.

³⁵ *Landowner Liability Protections, or LLPs, is the term used to describe the three types of potential defenses to Superfund liability in EPA's Interim Guidance Regarding Criteria Landowners Must Meet in Order to Qualify for Bona Fide Prospective Purchaser, Contiguous Property Owner, or Innocent Landowner Limitations on CERCLA Liability ("Common Elements" Guide) issued on March 6, 2003.*

Casey Dzieweczynski, City of Minneapolis 612-673-5070

User Questionnaire Completed By/Affiliation/Date

_____ / _____ / _____

APPENDIX B

Historical Data



NE Quadrant of Penn Ave N & Lowry Ave N

3206 Penn Avenue North

Minneapolis, MN 55412

Inquiry Number: 4683078.9

July 25, 2016

The EDR Aerial Photo Decade Package



6 Armstrong Road, 4th floor
Shelton, CT 06484
Toll Free: 800.352.0050
www.edrnet.com

EDR Aerial Photo Decade Package

07/25/16

Site Name:

NE Quadrant of Penn Ave N &
3206 Penn Avenue North
Minneapolis, MN 55412
EDR Inquiry # 4683078.9

Client Name:

Pinnacle Engineering Inc.
11541 95th Avenue N
Maple Grove, MN 55369
Contact: Matt Bartus



Environmental Data Resources, Inc. (EDR) Aerial Photo Decade Package is a screening tool designed to assist environmental professionals in evaluating potential liability on a target property resulting from past activities. EDR's professional researchers provide digitally reproduced historical aerial photographs, and when available, provide one photo per decade.

Search Results:

Year	Scale	Details	Source
2010	1"=500'	Flight Year: 2010	USDA/NAIP
2009	1"=500'	Flight Year: 2009	USDA/NAIP
2008	1"=500'	Flight Year: 2008	USDA/NAIP
2005	1"=500'	Flight Year: 2005	USDA/NAIP
1997	1"=500'	Flight Date: January, 01 1997	State\MN_1997
1991	1"=500'	Acquisition Date: April, 17 1991	USGS/DOQQ
1987	1"=500'	Flight Date: April, 06 1987	MC
1984	1"=500'	Flight Date: April, 17 1984	MC
1978	1"=500'	Flight Date: April, 26 1978	MC
1972	1"=500'	Flight Date: October, 16 1972	USGS
1969	1"=500'	Flight Date: October, 28 1969	USDA
1966	1"=500'	Flight Date: November, 28 1966	USGS
1957	1"=500'	Flight Date: May, 06 1957	USDA
1953	1"=500'	Flight Date: October, 28 1953	USDA
1947	1"=500'	Flight Date: May, 08 1947	USGS
1940	1"=500'	Flight Date: June, 15 1940	USDA
1937	1"=500'	Flight Date: July, 26 1937	USDA

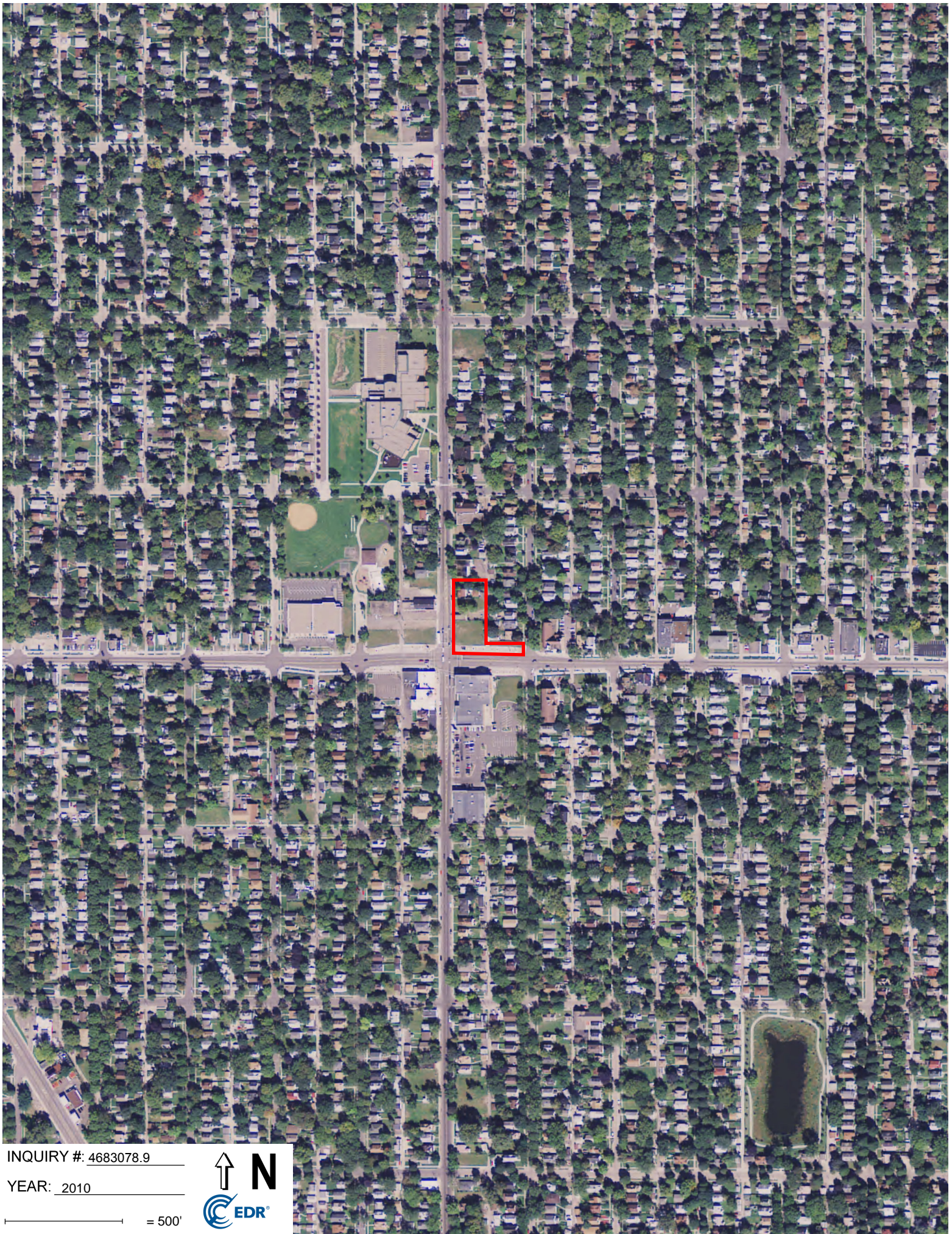
When delivered electronically by EDR, the aerial photo images included with this report are for ONE TIME USE ONLY. Further reproduction of these aerial photo images is prohibited without permission from EDR. For more information contact your EDR Account Executive.

Disclaimer - Copyright and Trademark Notice

This Report contains certain information obtained from a variety of public and other sources reasonably available to Environmental Data Resources, Inc. It cannot be concluded from this Report that coverage information for the target and surrounding properties does not exist from other sources. NO WARRANTY EXPRESSED OR IMPLIED, IS MADE WHATSOEVER IN CONNECTION WITH THIS REPORT. ENVIRONMENTAL DATA RESOURCES, INC. SPECIFICALLY DISCLAIMS THE MAKING OF ANY SUCH WARRANTIES, INCLUDING WITHOUT LIMITATION, MERCHANTABILITY OR FITNESS FOR A PARTICULAR USE OR PURPOSE. ALL RISK IS ASSUMED BY THE USER. IN NO EVENT SHALL ENVIRONMENTAL DATA RESOURCES, INC. BE LIABLE TO ANYONE, WHETHER ARISING OUT OF ERRORS OR OMISSIONS, NEGLIGENCE, ACCIDENT OR ANY OTHER CAUSE, FOR ANY LOSS OF DAMAGE, INCLUDING, WITHOUT LIMITATION, SPECIAL, INCIDENTAL, CONSEQUENTIAL, OR EXEMPLARY DAMAGES. ANY LIABILITY ON THE PART OF ENVIRONMENTAL DATA RESOURCES, INC. IS STRICTLY LIMITED TO A REFUND OF THE AMOUNT PAID FOR THIS REPORT. Purchaser accepts this Report "AS IS". Any analyses, estimates, ratings, environmental risk levels or risk codes provided in this Report are provided for illustrative purposes only, and are not intended to provide, nor should they be interpreted as providing any facts regarding, or prediction or forecast of, any environmental risk for any property. Only a Phase I Environmental Site Assessment performed by an environmental professional can provide information regarding the environmental risk for any property. Additionally, the information provided in this Report is not to be construed as legal advice.

Copyright 2016 by Environmental Data Resources, Inc. All rights reserved. Reproduction in any media or format, in whole or in part, of any report or map of Environmental Data Resources, Inc., or its affiliates, is prohibited without prior written permission.

EDR and its logos (including Sanborn and Sanborn Map) are trademarks of Environmental Data Resources, Inc. or its affiliates. All other trademarks used herein are the property of their respective owners.



INQUIRY #: 4683078.9

YEAR: 2010

— = 500'





INQUIRY #: 4683078.9

YEAR: 2009

— = 500'





INQUIRY #: 4683078.9

YEAR: 2008

— = 500'






INQUIRY #: 4683078.9

YEAR: 2005

— = 500'






INQUIRY #: 4683078.9

YEAR: 1997

— = 500'





INQUIRY #: 4683078.9

YEAR: 1991

— = 500'






INQUIRY #: 4683078.9

YEAR: 1987

— = 500'






INQUIRY #: 4683078.9

YEAR: 1984

— = 500'






INQUIRY #: 4683078.9

YEAR: 1978

— = 500'





INQUIRY #: 4683078.9

YEAR: 1972

— = 500'





INQUIRY #: 4683078.9

YEAR: 1969

— = 500'





INQUIRY #: 4683078.9

YEAR: 1966

— = 500'





INQUIRY #: 4683078.9

YEAR: 1957

— = 500'





INQUIRY #: 4683078.9

YEAR: 1953

— = 500'






INQUIRY #: 4683078.9

YEAR: 1947

— = 500'






INQUIRY #: 4683078.9

YEAR: 1940

— = 500'





INQUIRY #: 4683078.9

YEAR: 1937

— = 500'



NE Quadrant of Penn Ave N & Lowry Ave N

3206 Penn Avenue North

Minneapolis, MN 55412

Inquiry Number: 4683078.4

July 25, 2016

EDR Historical Topo Map Report

with QuadMatch™



6 Armstrong Road, 4th floor
Shelton, CT 06484
Toll Free: 800.352.0050
www.edrnet.com

EDR Historical Topo Map Report

07/25/16

Site Name:

NE Quadrant of Penn Ave N &
3206 Penn Avenue North
Minneapolis, MN 55412
EDR Inquiry # 4683078.4

Client Name:

Pinnacle Engineering Inc.
11541 95th Avenue N
Maple Grove, MN 55369
Contact: Matt Bartus



EDR Topographic Map Library has been searched by EDR and maps covering the target property location as provided by Pinnacle Engineering Inc. were identified for the years listed below. EDR's Historical Topo Map Report is designed to assist professionals in evaluating potential liability on a target property resulting from past activities. EDR's Historical Topo Map Report includes a search of a collection of public and private color historical topographic maps, dating back to the late 1800s.

Search Results:**Coordinates:**

P.O.#	NA	Latitude:	45.013586 45° 0' 49" North
Project:	R016409.000	Longitude:	-93.307793 -93° 18' 28" West
		UTM Zone:	Zone 15 North
		UTM X Meters:	475746.94
		UTM Y Meters:	4984505.71
		Elevation:	920.00' above sea level

Maps Provided:

2013
1993
1980
1972
1967
1958
1952
1902

Disclaimer - Copyright and Trademark Notice

This Report contains certain information obtained from a variety of public and other sources reasonably available to Environmental Data Resources, Inc. It cannot be concluded from this Report that coverage information for the target and surrounding properties does not exist from other sources. NO WARRANTY EXPRESSED OR IMPLIED, IS MADE WHATSOEVER IN CONNECTION WITH THIS REPORT. ENVIRONMENTAL DATA RESOURCES, INC. SPECIFICALLY DISCLAIMS THE MAKING OF ANY SUCH WARRANTIES, INCLUDING WITHOUT LIMITATION, MERCHANTABILITY OR FITNESS FOR A PARTICULAR USE OR PURPOSE. ALL RISK IS ASSUMED BY THE USER. IN NO EVENT SHALL ENVIRONMENTAL DATA RESOURCES, INC. BE LIABLE TO ANYONE, WHETHER ARISING OUT OF ERRORS OR OMISSIONS, NEGLIGENCE, ACCIDENT OR ANY OTHER CAUSE, FOR ANY LOSS OF DAMAGE, INCLUDING, WITHOUT LIMITATION, SPECIAL, INCIDENTAL, CONSEQUENTIAL, OR EXEMPLARY DAMAGES. ANY LIABILITY ON THE PART OF ENVIRONMENTAL DATA RESOURCES, INC. IS STRICTLY LIMITED TO A REFUND OF THE AMOUNT PAID FOR THIS REPORT. Purchaser accepts this Report "AS IS". Any analyses, estimates, ratings, environmental risk levels or risk codes provided in this Report are provided for illustrative purposes only, and are not intended to provide, nor should they be interpreted as providing any facts regarding, or prediction or forecast of, any environmental risk for any property. Only a Phase I Environmental Site Assessment performed by an environmental professional can provide information regarding the environmental risk for any property. Additionally, the information provided in this Report is not to be construed as legal advice.

Copyright 2016 by Environmental Data Resources, Inc. All rights reserved. Reproduction in any media or format, in whole or in part, of any report or map of Environmental Data Resources, Inc., or its affiliates, is prohibited without prior written permission.

EDR and its logos (including Sanborn and Sanborn Map) are trademarks of Environmental Data Resources, Inc. or its affiliates. All other trademarks used herein are the property of their respective owners.

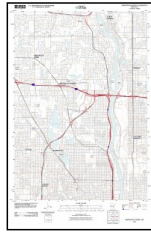
Topo Sheet Key

This EDR Topo Map Report is based upon the following USGS topographic map sheets.

2013 Source Sheets



Minneapolis South
2013
7.5-minute, 24000



Minneapolis North
2013
7.5-minute, 24000

1993 Source Sheets

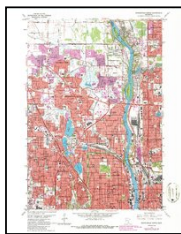


Minneapolis South
1993
7.5-minute, 24000
Photo Revised 1993
Aerial Photo Revised 1991



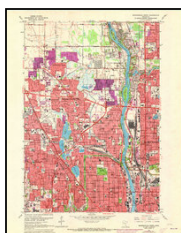
Minneapolis North
1993
7.5-minute, 24000
Photo Revised 1993
Aerial Photo Revised 1991

1980 Source Sheets

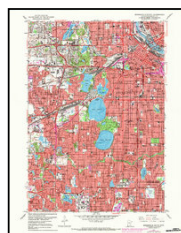


Minneapolis North
1980
7.5-minute, 24000
Photo Revised 1980
Aerial Photo Revised 1977

1972 Source Sheets



Minneapolis North
1972
7.5-minute, 24000
Photo Revised 1972
Aerial Photo Revised 1972

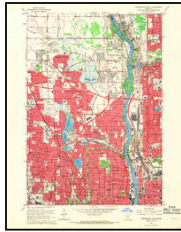


Minneapolis South
1972
7.5-minute, 24000
Photo Revised 1972
Aerial Photo Revised 1972

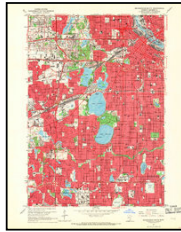
Topo Sheet Key

This EDR Topo Map Report is based upon the following USGS topographic map sheets.

1967 Source Sheets

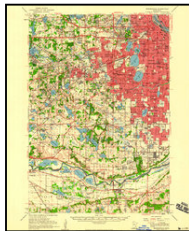


Minneapolis North
1967
7.5-minute, 24000
Aerial Photo Revised 1947
Edited 1967

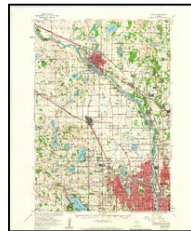


Minneapolis South
1967
7.5-minute, 24000
Aerial Photo Revised 1947
Edited 1967

1958 Source Sheets

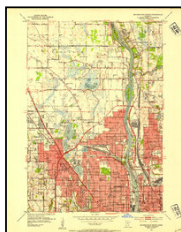


Minneapolis
1958
15-minute, 62500
Aerial Photo Revised 1951
Edited 1958

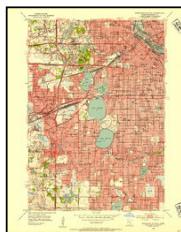


Anoka
1958
15-minute, 62500
Aerial Photo Revised 1947
Edited 1958

1952 Source Sheets



Minneapolis North
1952
7.5-minute, 24000
Aerial Photo Revised 1947

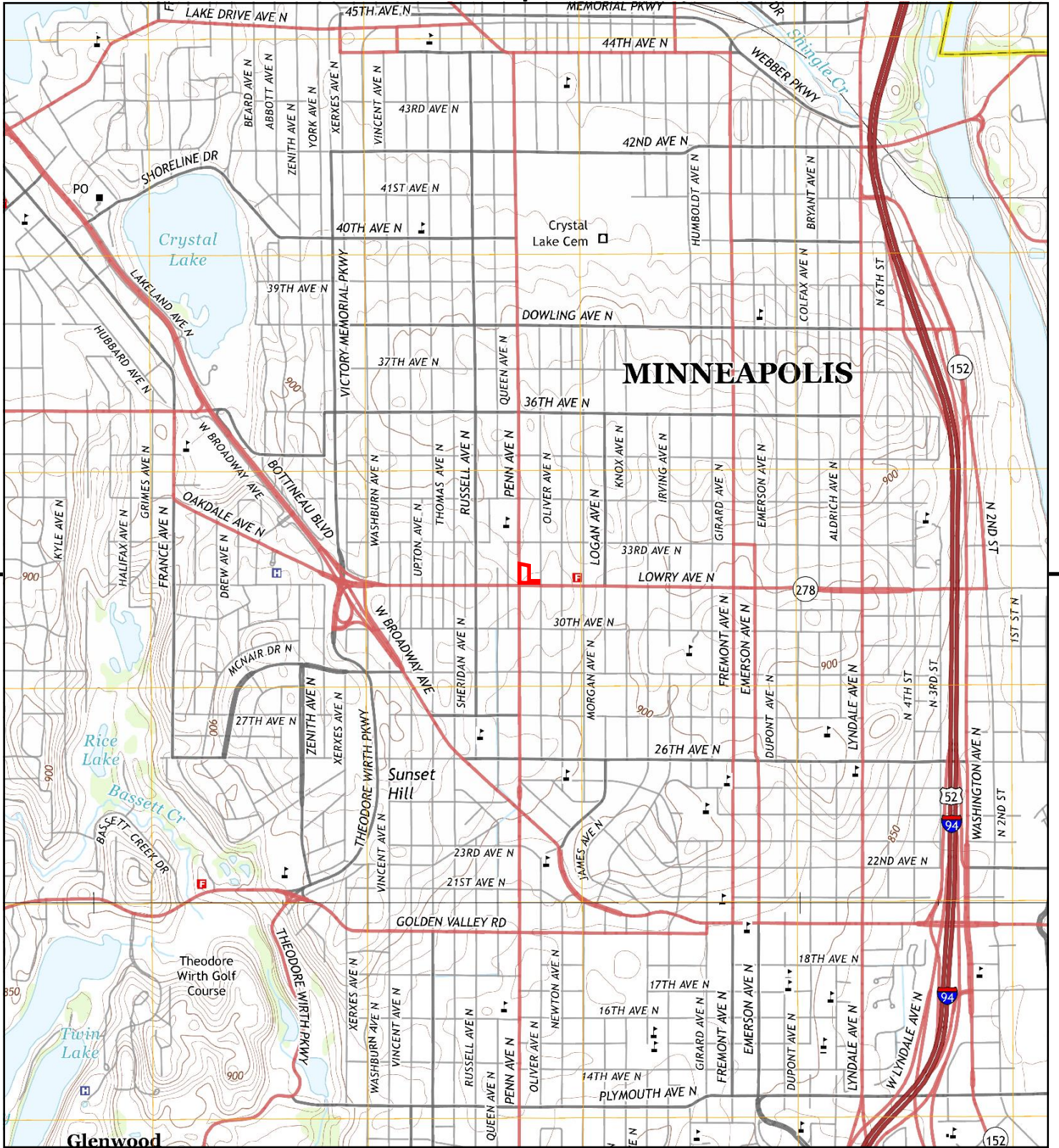


Minneapolis South
1952
7.5-minute, 24000
Aerial Photo Revised 1947

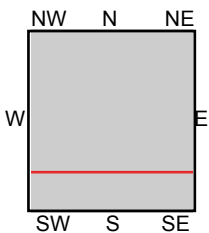
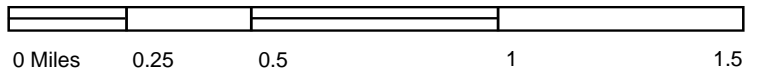
1902 Source Sheets



Anoka
1902
15-minute, 62500



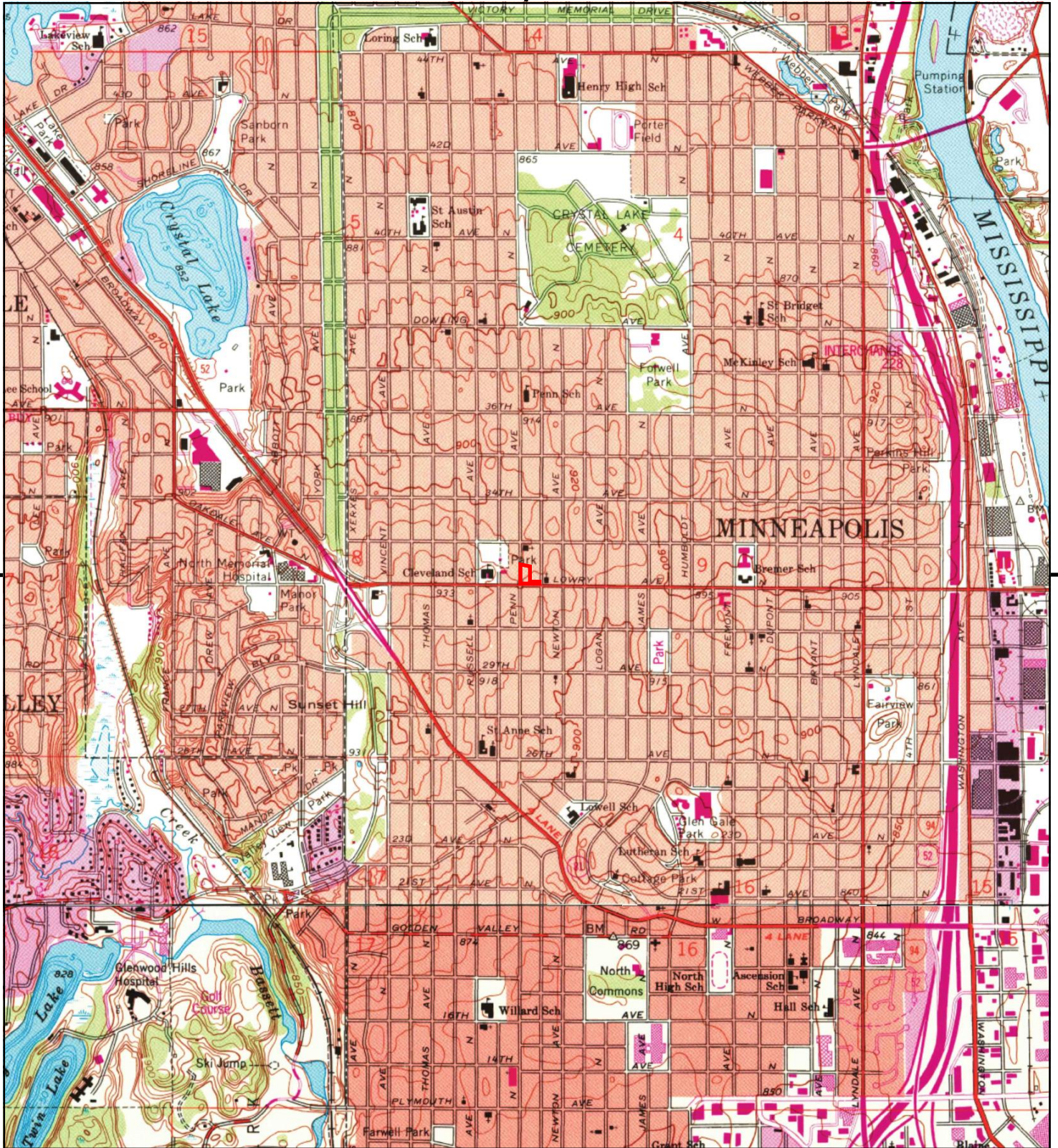
This report includes information from the following map sheet(s).



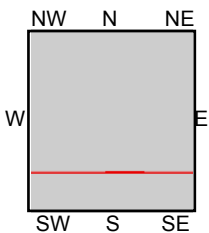
TP, Minneapolis North, 2013, 7.5-minute
S, Minneapolis South, 2013, 7.5-minute

SITE NAME: NE Quadrant of Penn Ave N & Lowry Ave
ADDRESS: 3206 Penn Avenue North
Minneapolis, MN 55412
CLIENT: Pinnacle Engineering Inc.





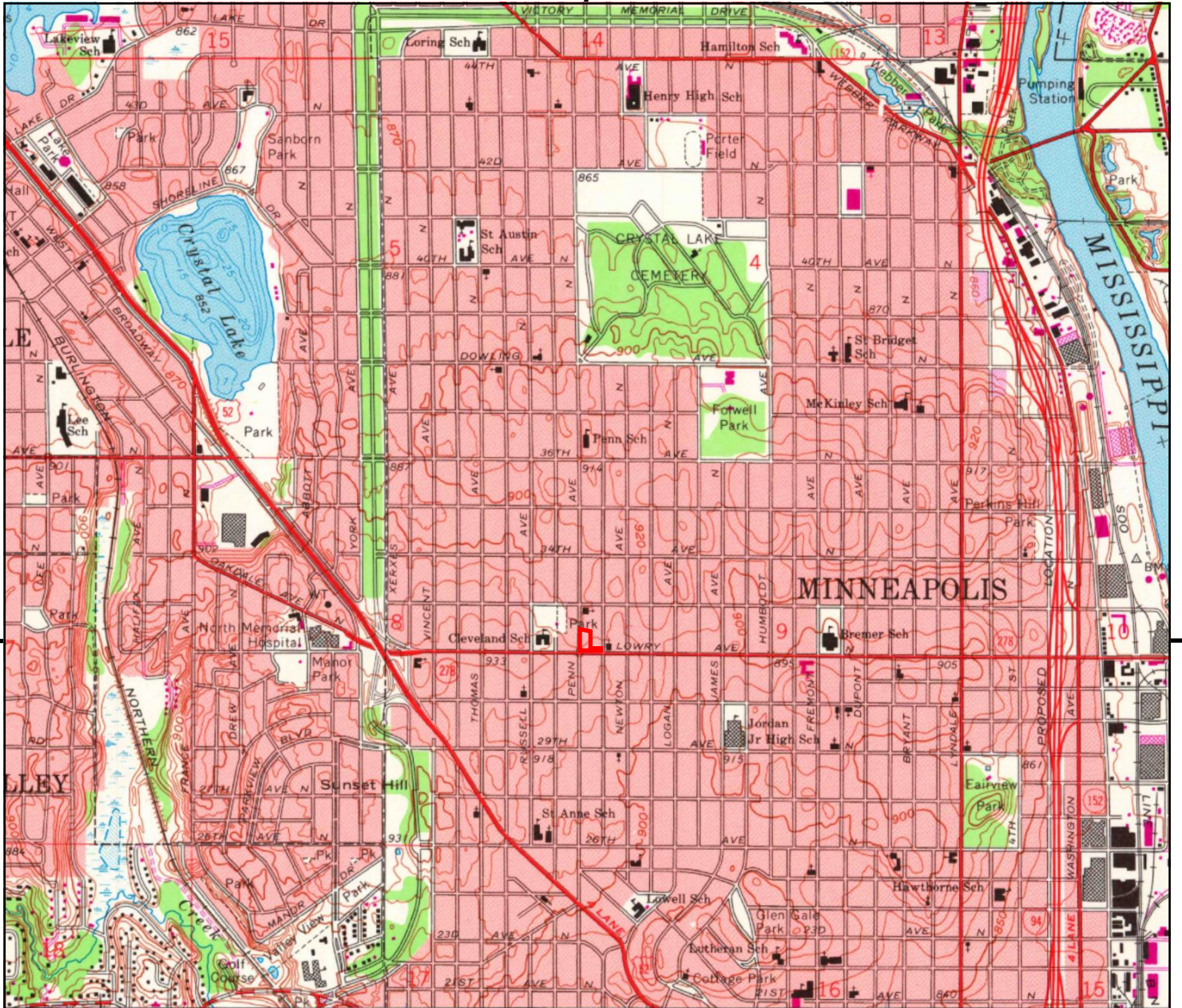
This report includes information from the following map sheet(s).



TP, Minneapolis North, 1993, 7.5-minute
S, Minneapolis South, 1993, 7.5-minute

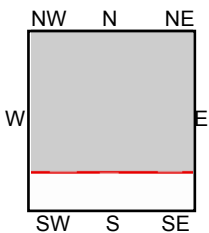
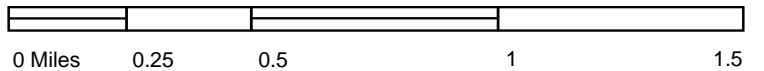
SITE NAME: NE Quadrant of Penn Ave N & Lowry Ave
ADDRESS: 3206 Penn Avenue North
Minneapolis, MN 55412
CLIENT: Pinnacle Engineering Inc.





UNMAPPED	UNMAPPED	UNMAPPED	UNMAPPED	UNMAPPED	UNMAPPED
UNMAPPED	UNMAPPED	UNMAPPED	UNMAPPED	UNMAPPED	UNMAPPED
UNMAPPED	UNMAPPED	UNMAPPED	UNMAPPED	UNMAPPED	UNMAPPED

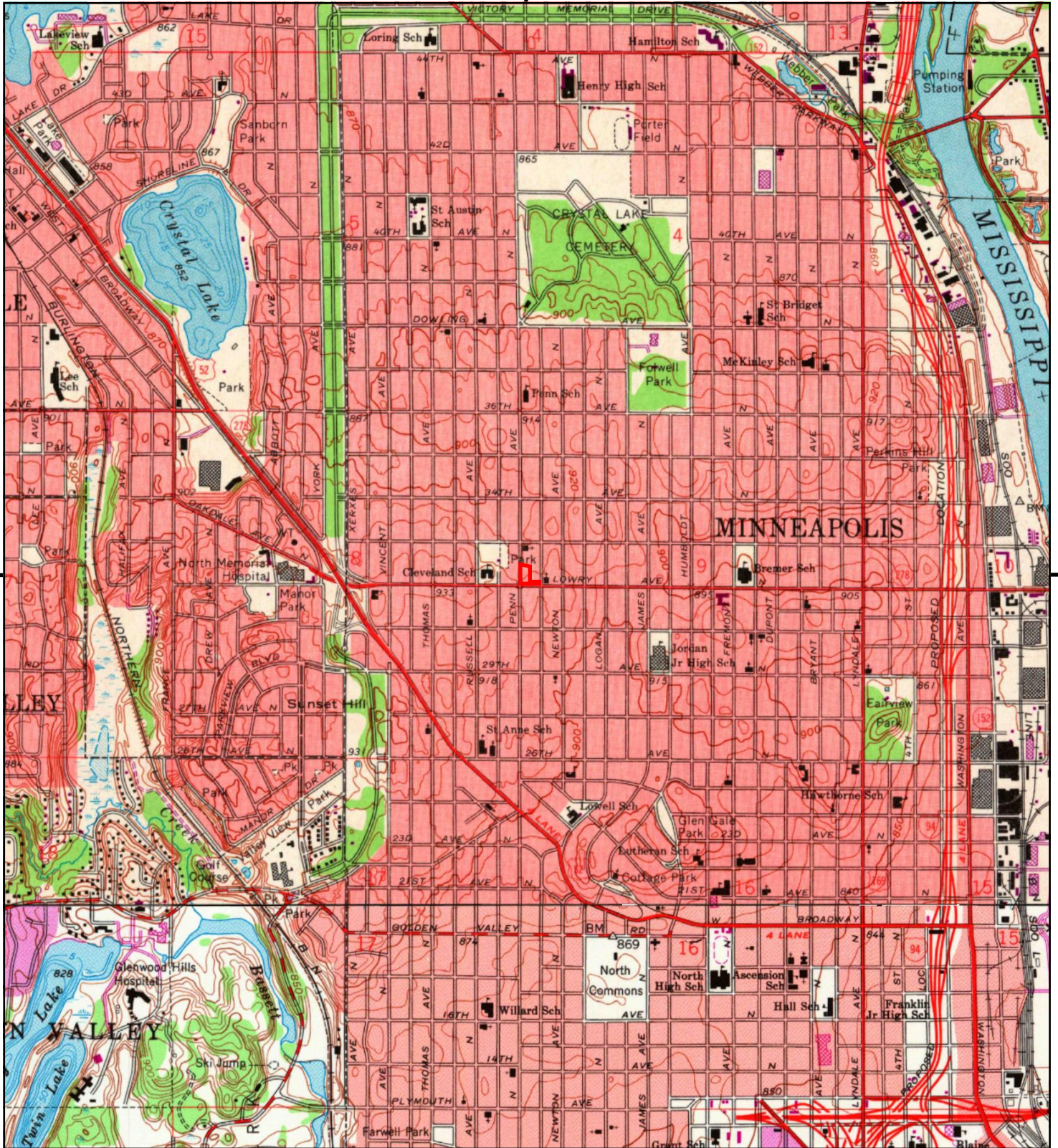
This report includes information from the following map sheet(s).



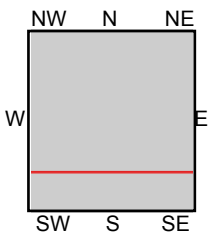
TP, Minneapolis North, 1980, 7.5-minute

SITE NAME: NE Quadrant of Penn Ave N & Lowry Ave
ADDRESS: 3206 Penn Avenue North
 Minneapolis, MN 55412
CLIENT: Pinnacle Engineering Inc.





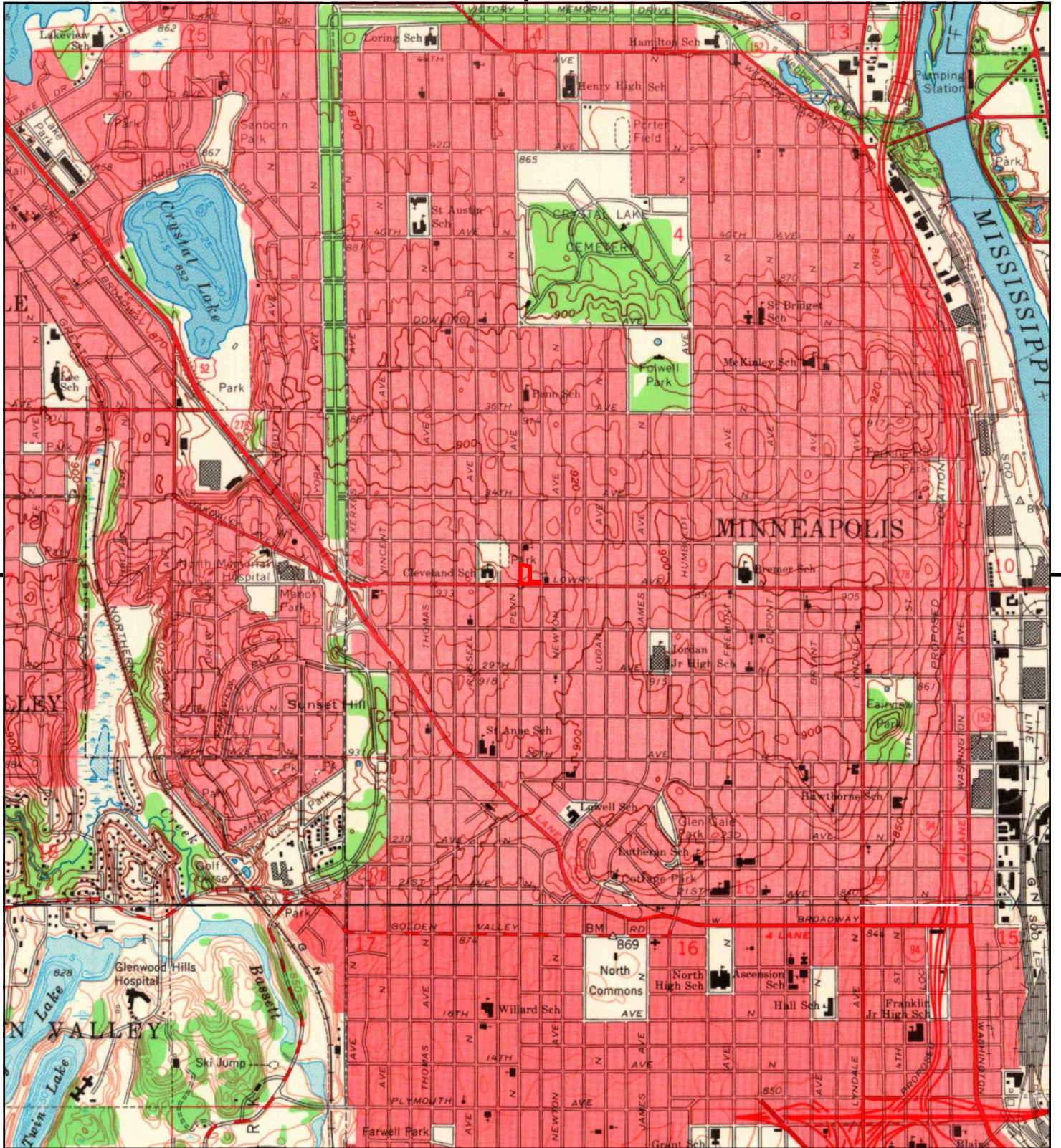
This report includes information from the following map sheet(s).



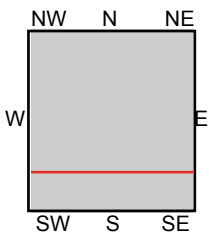
TP, Minneapolis North, 1972, 7.5-minute
S, Minneapolis South, 1972, 7.5-minute

SITE NAME: NE Quadrant of Penn Ave N & Lowry Ave
ADDRESS: 3206 Penn Avenue North
Minneapolis, MN 55412
CLIENT: Pinnacle Engineering Inc.





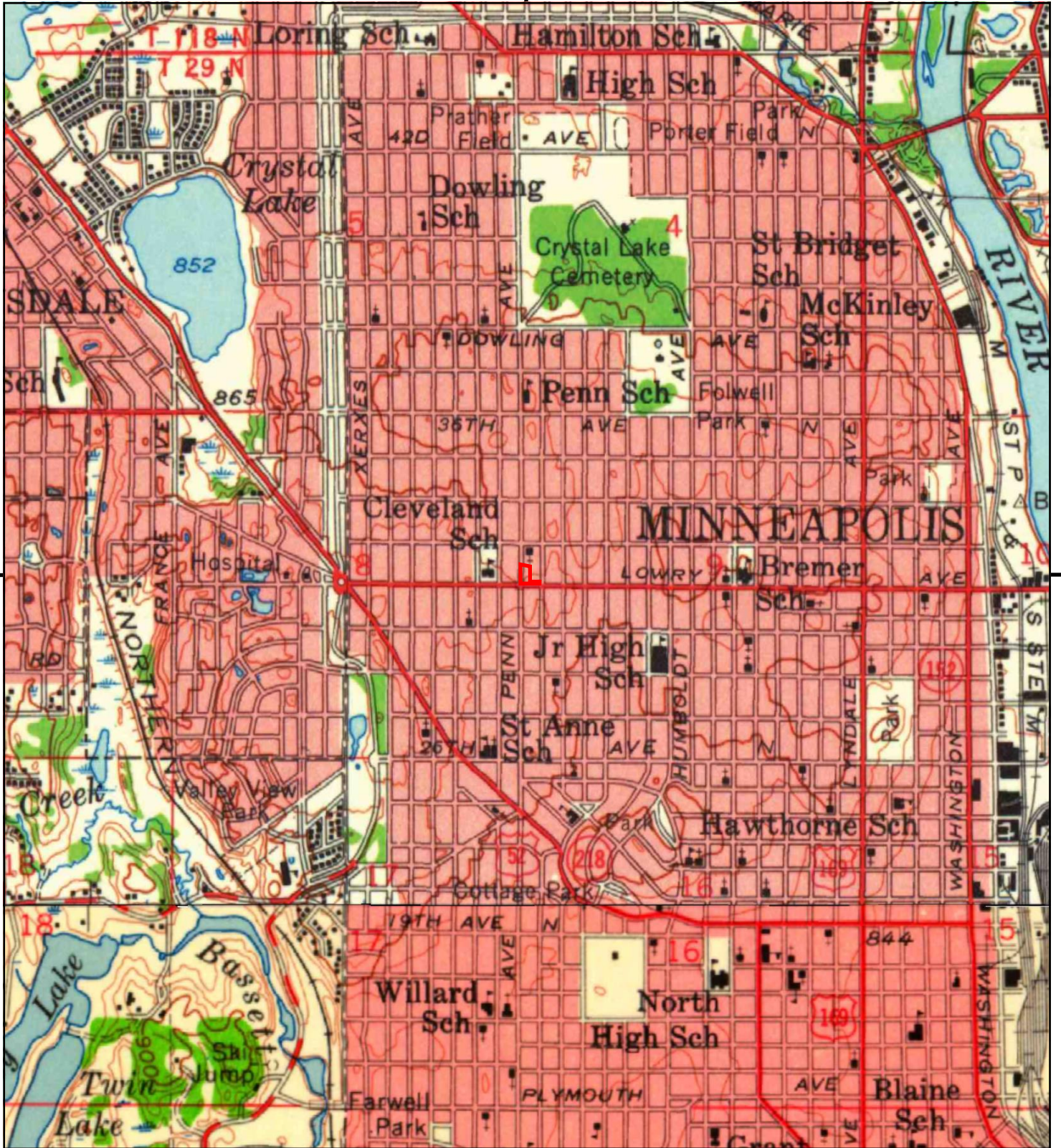
This report includes information from the following map sheet(s).



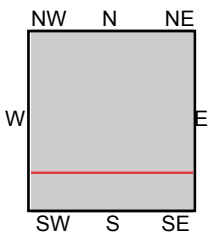
TP, Minneapolis North, 1967, 7.5-minute
S, Minneapolis South, 1967, 7.5-minute

SITE NAME: NE Quadrant of Penn Ave N & Lowry Ave
ADDRESS: 3206 Penn Avenue North
Minneapolis, MN 55412
CLIENT: Pinnacle Engineering Inc.





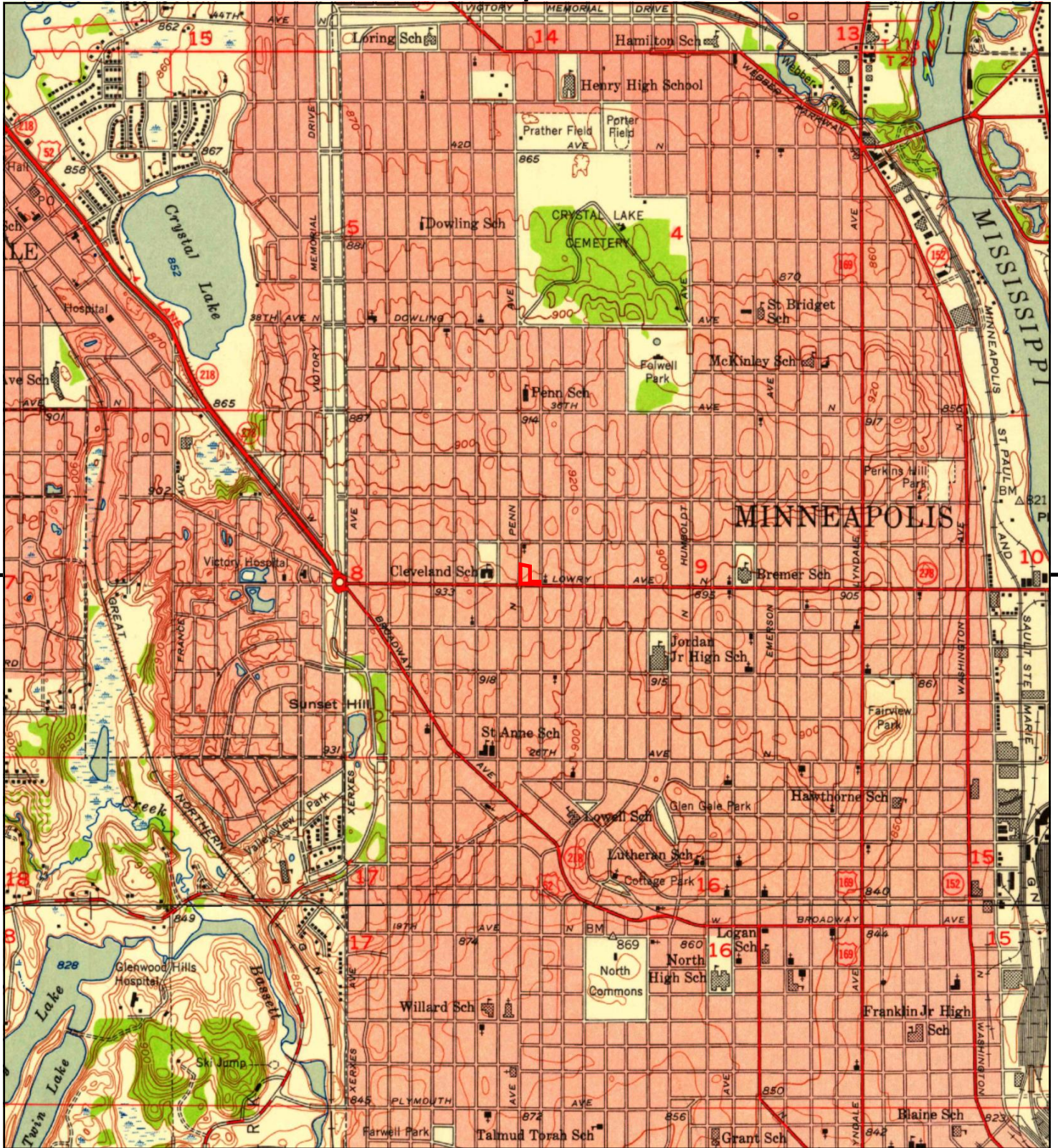
This report includes information from the following map sheet(s).



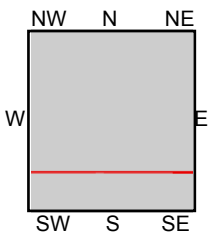
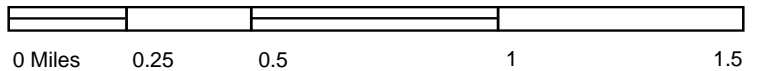
TP, Anoka, 1958, 15-minute
S, Minneapolis, 1958, 15-minute

SITE NAME: NE Quadrant of Penn Ave N & Lowry Ave
ADDRESS: 3206 Penn Avenue North
Minneapolis, MN 55412
CLIENT: Pinnacle Engineering Inc.





This report includes information from the following map sheet(s).



TP, Minneapolis North, 1952, 7.5-minute
S, Minneapolis South, 1952, 7.5-minute

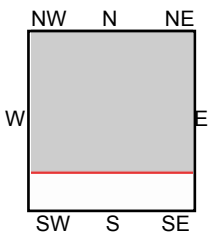
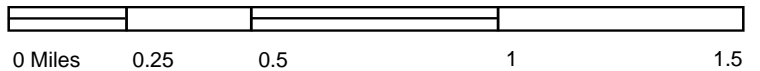
SITE NAME: NE Quadrant of Penn Ave N & Lowry Ave
ADDRESS: 3206 Penn Avenue North
Minneapolis, MN 55412
CLIENT: Pinnacle Engineering Inc.





UNMAPPED	UNMAPPED	UNMAPPED	UNMAPPED	UNMAPPED	UNMAPPED
UNMAPPED	UNMAPPED	UNMAPPED	UNMAPPED	UNMAPPED	UNMAPPED
UNMAPPED	UNMAPPED	UNMAPPED	UNMAPPED	UNMAPPED	UNMAPPED

This report includes information from the following map sheet(s).



TP, Anoka, 1902, 15-minute

SITE NAME: NE Quadrant of Penn Ave N & Lowry Ave
ADDRESS: 3206 Penn Avenue North
 Minneapolis, MN 55412
CLIENT: Pinnacle Engineering Inc.



NE Quadrant of Penn Ave N & Lowry Ave N

3206 Penn Avenue North
Minneapolis, MN 55412

Inquiry Number: 4683078.5
July 25, 2016

The EDR-City Directory Abstract

TABLE OF CONTENTS

SECTION

Executive Summary

Findings

City Directory Images

Thank you for your business.
Please contact EDR at 1-800-352-0050
with any questions or comments.

Disclaimer - Copyright and Trademark Notice

This Report contains certain information obtained from a variety of public and other sources reasonably available to Environmental Data Resources, Inc. It cannot be concluded from this Report that coverage information for the target and surrounding properties does not exist from other sources. **NO WARRANTY EXPRESSED OR IMPLIED, IS MADE WHATSOEVER IN CONNECTION WITH THIS REPORT. ENVIRONMENTAL DATA RESOURCES, INC. SPECIFICALLY DISCLAIMS THE MAKING OF ANY SUCH WARRANTIES, INCLUDING WITHOUT LIMITATION, MERCHANTABILITY OR FITNESS FOR A PARTICULAR USE OR PURPOSE. ALL RISK IS ASSUMED BY THE USER. IN NO EVENT SHALL ENVIRONMENTAL DATA RESOURCES, INC. BE LIABLE TO ANYONE, WHETHER ARISING OUT OF ERRORS OR OMISSIONS, NEGLIGENCE, ACCIDENT OR ANY OTHER CAUSE, FOR ANY LOSS OR DAMAGE, INCLUDING, WITHOUT LIMITATION, SPECIAL, INCIDENTAL, CONSEQUENTIAL, OR EXEMPLARY DAMAGES. ANY LIABILITY ON THE PART OF ENVIRONMENTAL DATA RESOURCES, INC. IS STRICTLY LIMITED TO A REFUND OF THE AMOUNT PAID FOR THIS REPORT.** Purchaser accepts this Report "AS IS". Any analyses, estimates, ratings, environmental risk levels or risk codes provided in this Report are provided for illustrative purposes only, and are not intended to provide, nor should they be interpreted as providing any facts regarding, or prediction or forecast of, any environmental risk for any property. Only a Phase I Environmental Site Assessment performed by an environmental professional can provide information regarding the environmental risk for any property. Additionally, the information provided in this Report is not to be construed as legal advice.

Copyright 2016 by Environmental Data Resources, Inc. All rights reserved. Reproduction in any media or format, in whole or in part, of any report or map of Environmental Data Resources, Inc. or its affiliates is prohibited without prior written permission.

EDR and its logos (including Sanborn and Sanborn Map) are trademarks of Environmental Data Resources, Inc. or its affiliates. All other trademarks used herein are the property of their respective owners.

EXECUTIVE SUMMARY

DESCRIPTION

Environmental Data Resources, Inc.'s (EDR) City Directory Abstract is a screening tool designed to assist environmental professionals in evaluating potential liability on a target property resulting from past activities. EDR's City Directory Abstract includes a search and abstract of available city directory data. For each address, the directory lists the name of the corresponding occupant at five year intervals.

Business directories including city, cross reference and telephone directories were reviewed, if available, at approximately five year intervals for the years spanning 1920 through 2013. This report compiles information gathered in this review by geocoding the latitude and longitude of properties identified and gathering information about properties within 660 feet of the target property.

A summary of the information obtained is provided in the text of this report.

RECORD SOURCES

EDR is licensed to reproduce certain City Directory works. Reproduction of City Directories without permission of the publisher may be a violation of copyright.

Data by

infoUSA[®]

Copyright©2008
All Rights Reserved

RESEARCH SUMMARY

The following research sources were consulted in the preparation of this report. An "X" indicates where information was identified in the source and provided in this report.

<u>Year</u>	<u>Source</u>	<u>TP</u>	<u>Adjoining</u>	<u>Text Abstract</u>	<u>Source Image</u>
2013	Cole Information Services	-	X	X	-
2008	Cole Information Services	-	X	X	-
2005	Cole Information Services	-	X	X	X
1999	R.L. Polk CO.	-	X	X	X
1993	R.L. Polk CO.	-	X	X	X
1989	R. L. Polk Co.	-	X	X	X
1988	R.L. Polk Co. Publishers	-	-	-	-
1985	R. L. Polk Co.	-	X	X	X
1979	R.L. Polk Co. Publishers	-	X	X	X
1976	R.L. Polk Co. Publishers	-	-	-	-
1975	R. L. Polk Co.	X	X	X	X
1971	R.L. Polk Co. Publishers	-	-	-	-
1970	R. L. Polk Co.	-	X	X	X
1966	R.L. Polk CO.	-	X	X	X
1962	R.L. Polk Co. Publishers	-	-	-	-

EXECUTIVE SUMMARY

<u>Year</u>	<u>Source</u>	<u>TP</u>	<u>Adjoining</u>	<u>Text Abstract</u>	<u>Source Image</u>
1960	R. L. Polk Co.	-	X	X	X
1957	R.L. Polk and Co. Publishers	-	X	X	X
1955	Minneapolis Directory Co.	-	X	X	X
1950	Minneapolis Directory Co.	-	X	X	X
1946	Minneapolis Directory Co.	-	X	X	X
1940	Minneapolis Directory Co.	-	X	X	X
1935	Minneapolis Directory Co.	-	X	X	X
1930	Minneapolis Directory Co.	X	X	X	X
1925	Minneapolis Directory Co.	-	X	X	-
1920	Minneapolis Directory Co.	-	X	X	-

EXECUTIVE SUMMARY

SELECTED ADDRESSES

The following addresses were selected by the client, for EDR to research. An "X" indicates where information was identified.

<u>Address</u>	<u>Type</u>	<u>Findings</u>
Oliver Avenue North	Client Entered	

FINDINGS

TARGET PROPERTY INFORMATION

ADDRESS

3206 Penn Avenue North
Minneapolis, MN 55412

FINDINGS DETAIL

Target Property research detail.

N PENN AVE

3206 N PENN AVE

<u>Year</u>	<u>Uses</u>	<u>Source</u>	
1930	Bargman Viggo	Minneapolis Directory Co.	Image pg. A66
	Warren Stores Inc br	Minneapolis Directory Co.	Image pg. A66

PENN AVE N

3206 PENN AVE N

<u>Year</u>	<u>Uses</u>	<u>Source</u>	
1975	Johnson Richd J	R. L. Polk Co.	Image pg. A25

FINDINGS

ADJOINING PROPERTY DETAIL

The following Adjoining Property addresses were researched for this report. Detailed findings are provided for each address.

LOWRY AVE E

2210 LOWRY AVE E

<u>Year</u>	<u>Uses</u>	<u>Source</u>	
1940	Lucas Cornelius J pntr	Minneapolis Directory Co.	Image pg. A59

LOWRY AVE N

2104 LOWRY AVE N

<u>Year</u>	<u>Uses</u>	<u>Source</u>	
2005	Tina Townsend	Cole Information Services	Image pg. A1
	Rons Towing	Cole Information Services	Image pg. A1
	Ronald A Holmes	Cole Information Services	Image pg. A1
	Joann LHolmes	Cole Information Services	Image pg. A1
	Leon Hill	Cole Information Services	Image pg. A1
1966	Clark John M	R.L. Polk CO.	Image pg. A35
	Carlson Robt L	R.L. Polk CO.	Image pg. A35
1960	Clark Robt K	R. L. Polk Co.	Image pg. A40
1955	Blue Robt C	Minneapolis Directory Co.	Image pg. A45
1950	Meyers Leslie	Minneapolis Directory Co.	Image pg. A50
1946	Page Ralph W	Minneapolis Directory Co.	Image pg. A55
	Rundquist Arth	Minneapolis Directory Co.	Image pg. A55
1940	Libra Ivan L	Minneapolis Directory Co.	Image pg. A59
	Shapiro Harris	Minneapolis Directory Co.	Image pg. A59

2106 LOWRY AVE N

<u>Year</u>	<u>Uses</u>	<u>Source</u>	
1960	Franzen Dorothy M	R. L. Polk Co.	Image pg. A40

2107 LOWRY AVE N

<u>Year</u>	<u>Uses</u>	<u>Source</u>	
1966	Bissonett Rollin H lwyr	R.L. Polk CO.	Image pg. A35
1960	NBC Realty	R. L. Polk Co.	Image pg. A40
1955	Knightons Furn & Appliance	Minneapolis Directory Co.	Image pg. A45
1950	Vacant	Minneapolis Directory Co.	Image pg. A50
1946	Williams Mae C Mrs	Minneapolis Directory Co.	Image pg. A55

FINDINGS

<u>Year</u>	<u>Uses</u>	<u>Source</u>	
1940	Williams Jas M gro	Minneapolis Directory Co.	Image pg. A59

2108 LOWRY AVE N

<u>Year</u>	<u>Uses</u>	<u>Source</u>	
1999	ITrochman N	R.L. Polk CO.	Image pg. A5
	Snyder L	R.L. Polk CO.	Image pg. A5
	Mattson K	R.L. Polk CO.	Image pg. A5
	Il Rechs J	R.L. Polk CO.	Image pg. A5
1966	Bosek Louie F	R.L. Polk CO.	Image pg. A35
1960	Bosek Louie F	R. L. Polk Co.	Image pg. A40
1955	Bosek Louie F	Minneapolis Directory Co.	Image pg. A45
1950	Ahestrom Eug V	Minneapolis Directory Co.	Image pg. A50
1946	Duggan Wm E	Minneapolis Directory Co.	Image pg. A55
1940	Pearson Wm H	Minneapolis Directory Co.	Image pg. A59
1930	Finnegan Howard P	Minneapolis Directory Co.	Image pg. A67

2109 LOWRY AVE N

<u>Year</u>	<u>Uses</u>	<u>Source</u>	
2005	2110 NP	Cole Information Services	Image pg. A1
1966	Campion J P Realty Co br	R.L. Polk CO.	Image pg. A35

2110 LOWRY AVE N

<u>Year</u>	<u>Uses</u>	<u>Source</u>	
1966	Bosek Le Roy S	R.L. Polk CO.	Image pg. A35
1960	Bosek LeRoy S	R. L. Polk Co.	Image pg. A40
1955	Bosek LeRoy S	Minneapolis Directory Co.	Image pg. A45
1950	Stenglein Eug D	Minneapolis Directory Co.	Image pg. A50
1946	Jacobson Herbert E	Minneapolis Directory Co.	Image pg. A55
1940	Black Wendell R	Minneapolis Directory Co.	Image pg. A59
1930	Olmen Melvin R	Minneapolis Directory Co.	Image pg. A67

2114 LOWRY AVE N

<u>Year</u>	<u>Uses</u>	<u>Source</u>	
1966	Herting Henry J	R.L. Polk CO.	Image pg. A35
	Main Roofing Co	R.L. Polk CO.	Image pg. A35
1960	Herting Henry J	R. L. Polk Co.	Image pg. A40
1955	Herting Henry J	Minneapolis Directory Co.	Image pg. A45
1950	Oyer Glenn C	Minneapolis Directory Co.	Image pg. A50
1946	Oyer Glenn C	Minneapolis Directory Co.	Image pg. A55
1940	Duggan Wm E	Minneapolis Directory Co.	Image pg. A59

FINDINGS

<u>Year</u>	<u>Uses</u>	<u>Source</u>	
1930	Evers Wm H	Minneapolis Directory Co.	Image pg. A67

2118 LOWRY AVE N

<u>Year</u>	<u>Uses</u>	<u>Source</u>	
1955	Christ English Lutheran Church	Minneapolis Directory Co.	Image pg. A45
1950	Christ English Lutheran Church	Minneapolis Directory Co.	Image pg. A50
1946	Christ English Lutheran Church	Minneapolis Directory Co.	Image pg. A55
1940	Christ English Luth Ch	Minneapolis Directory Co.	Image pg. A59
1930	eran Church	Minneapolis Directory Co.	Image pg. A67
	Christ English Luth	Minneapolis Directory Co.	Image pg. A67

2125 LOWRY AVE N

<u>Year</u>	<u>Uses</u>	<u>Source</u>	
1999	AUTOCLONE auto rpr	R.L. Polk CO.	Image pg. A5
1966	Daves Sinclair Sta gas sta	R.L. Polk CO.	Image pg. A35
1960	Borgens Service Station gas sta	R. L. Polk Co.	Image pg. A40
1955	Jarosak Bud Serv Sta gas sta	Minneapolis Directory Co.	Image pg. A45
1950	Bill Tell Serv gas sta	Minneapolis Directory Co.	Image pg. A50
1946	Sawyer Westley L filling sta	Minneapolis Directory Co.	Image pg. A55
1940	Schaitberger K A fill sta	Minneapolis Directory Co.	Image pg. A59

2133 LOWRY AVE N

<u>Year</u>	<u>Uses</u>	<u>Source</u>	
1930	Vacant	Minneapolis Directory Co.	Image pg. A67

2136 LOWRY AVE N

<u>Year</u>	<u>Uses</u>	<u>Source</u>	
2008	MOUA LOR CHIROPRACTIC & ACUPUNCTURE	Cole Information Services	
2005	Ltfe Home Health tnc	Cole Information Services	Image pg. A1
	Tellus Consultants Inc	Cole Information Services	Image pg. A1
	Moua LOR Chiropractic & Acupuncture	Cole Information Services	Image pg. A1
1999	STEELHEAD INDUSTRIES scrap waste mtris	R.L. Polk CO.	Image pg. A5
1966	Stensrud Dean W optom	R.L. Polk CO.	Image pg. A35
	Leonard Ralph A dentist	R.L. Polk CO.	Image pg. A35
1960	Hanson Roger W optom	R. L. Polk Co.	Image pg. A40
	Leonard Ralph A dentist	R. L. Polk Co.	Image pg. A40
1955	Leonard L Gerald optom	Minneapolis Directory Co.	Image pg. A45
	Leonard Ralph A dentist	Minneapolis Directory Co.	Image pg. A45

FINDINGS

2137 LOWRY AVE N

<u>Year</u>	<u>Uses</u>	<u>Source</u>	
1930	Nelson Otto T plmbr	Minneapolis Directory Co.	Image pg. A67

2139 LOWRY AVE N

<u>Year</u>	<u>Uses</u>	<u>Source</u>	
1966	H & S Co Inc whol drugs	R.L. Polk CO.	Image pg. A35
1960	H & S Co Inc whol drugs	R. L. Polk Co.	Image pg. A40
1955	National Food Stores br	Minneapolis Directory Co.	Image pg. A45
1950	National Tea Co br gros	Minneapolis Directory Co.	Image pg. A50
1946	National Tea Co br	Minneapolis Directory Co.	Image pg. A55
1940	LaJoy Frank roller rink	Minneapolis Directory Co.	Image pg. A59
1930	Nelson Marcus real est	Minneapolis Directory Co.	Image pg. A67

2140 LOWRY AVE N

<u>Year</u>	<u>Uses</u>	<u>Source</u>	
1950	Vacant	Minneapolis Directory Co.	Image pg. A50
1946	Dubeau Robt J beverages and coal	Minneapolis Directory Co.	Image pg. A55
1940	Blanchette Wm J beverages and coal	Minneapolis Directory Co.	Image pg. A59
1930	International Fuel Co	Minneapolis Directory Co.	Image pg. A67

2141 LOWRY AVE N

<u>Year</u>	<u>Uses</u>	<u>Source</u>	
1940	Dumont Geo H restr	Minneapolis Directory Co.	Image pg. A59
1930	service	Minneapolis Directory Co.	Image pg. A67
	Knutson Martih R tire	Minneapolis Directory Co.	Image pg. A67

2143 LOWRY AVE N

<u>Year</u>	<u>Uses</u>	<u>Source</u>	
2013	YOUNG DADS	Cole Information Services	
1966	restr	R.L. Polk CO.	Image pg. A35
	Millie & Lens Maid Rite Shop	R.L. Polk CO.	Image pg. A35
1960	Millie & Lorraines Maid Rite Shop restr	R. L. Polk Co.	Image pg. A40
1955	Len & Martys Maid Rite Shop restr	Minneapolis Directory Co.	Image pg. A45
1950	Len & Martys Maid Rite Shop restr	Minneapolis Directory Co.	Image pg. A50
1946	Bob & Johns Lunch	Minneapolis Directory Co.	Image pg. A55
1940	Perry Artimus D restr	Minneapolis Directory Co.	Image pg. A59
1930	Eastgate Roy A shoe	Minneapolis Directory Co.	Image pg. A67

FINDINGS

2147 LOWRY AVE N

<u>Year</u>	<u>Uses</u>	<u>Source</u>
2013	SUBWAY SANDWICHES	Cole Information Services

2200 LOWRY AVE N

<u>Year</u>	<u>Uses</u>	<u>Source</u>
1940	Hendricks Esten J phys	Minneapolis Directory Co. Image pg. A59

2203 LOWRY AVE N

<u>Year</u>	<u>Uses</u>	<u>Source</u>
1930	American Cleaning	Minneapolis Directory Co. Image pg. A67
	Dyeing Co	Minneapolis Directory Co. Image pg. A67

2204 LOWRY AVE N

<u>Year</u>	<u>Uses</u>	<u>Source</u>
1999	CLEVELAND NEIGHBORHOOD ASSN indvdl family svcs	R.L. Polk CO. Image pg. A5
1966	Jackie Ann Barber Shop	R.L. Polk CO. Image pg. A35
1960	Walts Barber Shop	R. L. Polk Co. Image pg. A40
1955	Walts Barber Shop	Minneapolis Directory Co. Image pg. A45
1950	Voges Walter J barber	Minneapolis Directory Co. Image pg. A50
1946	Voges Walter J barber	Minneapolis Directory Co. Image pg. A55
1940	Dillenburg Frank barber	Minneapolis Directory Co. Image pg. A59
1930	Fosberg Henry E barber	Minneapolis Directory Co. Image pg. A67
		Minneapolis Directory Co. Image pg. A67

2205 LOWRY AVE N

<u>Year</u>	<u>Uses</u>	<u>Source</u>
1966	Vacant	R.L. Polk CO. Image pg. A35
1960	Victory Florists	R. L. Polk Co. Image pg. A40
1955	Adams LaVernon barber	Minneapolis Directory Co. Image pg. A45
1950	Adams LaVernon barber	Minneapolis Directory Co. Image pg. A50
1946	Adams LaVernon barber	Minneapolis Directory Co. Image pg. A55
1940	Adams LaVernon barber	Minneapolis Directory Co. Image pg. A59

2206 LOWRY AVE N

<u>Year</u>	<u>Uses</u>	<u>Source</u>
1960	Egekvist Bakeries br	R. L. Polk Co. Image pg. A40
1955	Egekvist Bakeries Inc br	Minneapolis Directory Co. Image pg. A45
1950	Egekvist Bakeries Inc br	Minneapolis Directory Co. Image pg. A50
1946	Egekvist Bakeries Inc br	Minneapolis Directory Co. Image pg. A55

FINDINGS

<u>Year</u>	<u>Uses</u>	<u>Source</u>	
1940	Egekvist Bakeries Inc br	Minneapolis Directory Co.	Image pg. A59
1930	Paulson Simon N dry	Minneapolis Directory Co.	Image pg. A67

2207 LOWRY AVE N

<u>Year</u>	<u>Uses</u>	<u>Source</u>	
2013	THE LOWRY CAFE	Cole Information Services	
1966	Schaal Yarn Co ret	R.L. Polk CO.	Image pg. A35
1960	Easy Wash self serv br	R. L. Polk Co.	Image pg. A40
	Congdon Clns & Launderers br	R. L. Polk Co.	Image pg. A40
1955	Congdon Clns & Launderers Inc br	Minneapolis Directory Co.	Image pg. A45
1950	Kies Ralph L ice cream	Minneapolis Directory Co.	Image pg. A50
1946	Kies Ralph L ice cream	Minneapolis Directory Co.	Image pg. A55
1940	Kies Ralph L ice cream	Minneapolis Directory Co.	Image pg. A59
1930	variety store	Minneapolis Directory Co.	Image pg. A67
	Schrivier Christ H	Minneapolis Directory Co.	Image pg. A67

2208 LOWRY AVE N

<u>Year</u>	<u>Uses</u>	<u>Source</u>	
1950	Victory Cafe	Minneapolis Directory Co.	Image pg. A50
1946	Victory Cafe	Minneapolis Directory Co.	Image pg. A55
1940	Erickson Juanita dresses	Minneapolis Directory Co.	Image pg. A59
1930	Fryer Abr gro	Minneapolis Directory Co.	Image pg. A67

2209 LOWRY AVE N

<u>Year</u>	<u>Uses</u>	<u>Source</u>	
1966	US Post Office Sta	R.L. Polk CO.	Image pg. A35
	Alcove Gift Shop	R.L. Polk CO.	Image pg. A35
1960	US Post Office Sta 46	R. L. Polk Co.	Image pg. A40
	Kramers Gift Shop	R. L. Polk Co.	Image pg. A40
1955	US Post Office br	Minneapolis Directory Co.	Image pg. A45
	Kramers Gift Shop	Minneapolis Directory Co.	Image pg. A45
1950	Vis Gift Shop	Minneapolis Directory Co.	Image pg. A50
1946	Berglund Wm L gifts	Minneapolis Directory Co.	Image pg. A55
1940	Brown Jas A photog	Minneapolis Directory Co.	Image pg. A59
1930	Brown Photo Co photo	Minneapolis Directory Co.	Image pg. A67
	finishing	Minneapolis Directory Co.	Image pg. A67

2210 LOWRY AVE N

<u>Year</u>	<u>Uses</u>	<u>Source</u>	
2005	Nirthside Checker Board Pizza	Cole Information Services	Image pg. A1

FINDINGS

<u>Year</u>	<u>Uses</u>	<u>Source</u>	
1999	HAIR TAKES TIME barber shops	R.L. Polk CO.	Image pg. A5
1966	Jackie Ann Hair Stylists beauty	R.L. Polk CO.	Image pg. A35
1960	Jackie Ann Hair Stylists beauty shop	R. L. Polk Co.	Image pg. A40
1955	Jackie Ann Beauty & Gift Shop	Minneapolis Directory Co.	Image pg. A45
1950	Jackie Ann Beauty Shop	Minneapolis Directory Co.	Image pg. A50
1946	Spilane Larry C beauty shop	Minneapolis Directory Co.	Image pg. A55
1940	Spilane John W beauty shop	Minneapolis Directory Co.	Image pg. A59
1930	Finlayson Gust G baker	Minneapolis Directory Co. Minneapolis Directory Co.	Image pg. A67 Image pg. A67

2211 LOWRY AVE N

<u>Year</u>	<u>Uses</u>	<u>Source</u>	
2013	METRO CHECK CASHING	Cole Information Services	
	ALMIGHTY OFFICE SOLUTIONS	Cole Information Services	
1966	Hermans Bar tavern	R.L. Polk CO.	Image pg. A35
1960	Mooneys Tavern	R. L. Polk Co.	Image pg. A40
1955	Mooneys Bar tavern	Minneapolis Directory Co.	Image pg. A45
1950	Mooney John D beverages	Minneapolis Directory Co.	Image pg. A50
1946	All Pine Cafe beverages	Minneapolis Directory Co.	Image pg. A55
1940	AllPine Cafe	Minneapolis Directory Co.	Image pg. A59
1930	Cleveland Grover Sch Paul Helen Mrs restr	Minneapolis Directory Co. Minneapolis Directory Co.	Image pg. A67 Image pg. A67

2213 LOWRY AVE N

<u>Year</u>	<u>Uses</u>	<u>Source</u>	
1940	Malm H R auto repr	Minneapolis Directory Co.	Image pg. A59

2215 LOWRY AVE N

<u>Year</u>	<u>Uses</u>	<u>Source</u>	
1955	Penn Motor Co used cars	Minneapolis Directory Co.	Image pg. A45
1950	Penn Motor Co used cars	Minneapolis Directory Co.	Image pg. A50
1946	Penn Motor Co used cars	Minneapolis Directory Co.	Image pg. A55

2220 LOWRY AVE N

<u>Year</u>	<u>Uses</u>	<u>Source</u>	
2005	Nielson Ralph R	Cole Information Services	Image pg. A1
	Ralph R Nielson DDS and Associates	Cole Information Services	Image pg. A1
1999	Nielson Ralph R ASI+ A	R.L. Polk CO.	Image pg. A5
	NIELSON RALPH R DOS ofcs chks of dntst	R.L. Polk CO.	Image pg. A5

FINDINGS

<u>Year</u>	<u>Uses</u>	<u>Source</u>	
1966	Strobel Jack L phys	R.L. Polk CO.	Image pg. A35
	Nielson Ralph R dentist	R.L. Polk CO.	Image pg. A35
	Lueck Wallace W phys	R.L. Polk CO.	Image pg. A35
1960	Kiehne Wm E dentist	R. L. Polk Co.	Image pg. A40
	Lueck Wallace W phys	R. L. Polk Co.	Image pg. A40
1955	Kiehne Wm E dentist	Minneapolis Directory Co.	Image pg. A45
	Giebenhain John N phys	Minneapolis Directory Co.	Image pg. A45
	Hass Fredk M phys	Minneapolis Directory Co.	Image pg. A45
1950	Giebenhain John N phys	Minneapolis Directory Co.	Image pg. A50
	Kiehne Wm E dentist	Minneapolis Directory Co.	Image pg. A50
1946	Giebenhain John N phys	Minneapolis Directory Co.	Image pg. A55
	Kiehne Wm E dentist	Minneapolis Directory Co.	Image pg. A55
1940	Boehme Earl J phys	Minneapolis Directory Co.	Image pg. A59
	Kiehne Wm E dentist	Minneapolis Directory Co.	Image pg. A59
	Peterson Lowell phys	Minneapolis Directory Co.	Image pg. A59

2305 LOWRY AVE N

<u>Year</u>	<u>Uses</u>	<u>Source</u>	
2008	NORTHSIDE CHIROPRACTIC CLINIC	Cole Information Services	
	OLSON GREG T DR	Cole Information Services	
2005	son Greg T Dr	Cole Information Services	Image pg. A1
1999	NORTH SIDE CHRIOPRACTIC CLINIC ofcs cins chrprctr	R.L. Polk CO.	Image pg. A5
1966	Johnson Gordon E phys	R.L. Polk CO.	Image pg. A35
	Anderson Wallace E phys	R.L. Polk CO.	Image pg. A35
	Stone Stanley P phys	R.L. Polk CO.	Image pg. A35
1960	Dennis Frank D phys	R. L. Polk Co.	Image pg. A40
	Anderson Wallace E phys	R. L. Polk Co.	Image pg. A40
	Stone Stanley P phys	R. L. Polk Co.	Image pg. A40
1955	Trezona Richd J dentist	Minneapolis Directory Co.	Image pg. A45
	Stone Stanley P phys	Minneapolis Directory Co.	Image pg. A45
1950	Courtney Edw W dentist	Minneapolis Directory Co.	Image pg. A50
	Stone Stanley P phys	Minneapolis Directory Co.	Image pg. A50

2306 LOWRY AVE N

<u>Year</u>	<u>Uses</u>	<u>Source</u>	
2013	UNITED STATES GOVERNMENT	Cole Information Services	
2008	UNITED STATES POSTAL SERVICE	Cole Information Services	
1999	U S P S LOWRY AVENUE STATION ovt ofc	R.L. Polk CO.	Image pg. A5

FINDINGS

2330 LOWRY AVE N

<u>Year</u>	<u>Uses</u>	<u>Source</u>	
1966	No Return	R.L. Polk CO.	Image pg. A35
1960	Cleveland Grover School	R. L. Polk Co.	Image pg. A40
1955	Cleveland Grover School	Minneapolis Directory Co.	Image pg. A45
1950	Grover Cleveland School	Minneapolis Directory Co.	Image pg. A50
1946	Cleveland School	Minneapolis Directory Co.	Image pg. A55
1940	Cleveland Sch	Minneapolis Directory Co.	Image pg. A59

N LOWRY AVE

2104 N LOWRY AVE

<u>Year</u>	<u>Uses</u>	<u>Source</u>	
1993	Serota Walter R & Betty M tii	R.L. Polk CO.	Image pg. A9
1989	Serota Walter R	R. L. Polk Co.	Image pg. A13
1985	Serota Walter R	R. L. Polk Co.	Image pg. A17
	Erickson Barbara	R. L. Polk Co.	Image pg. A17
1979	d FI Bennett Barb	R.L. Polk Co. Publishers	Image pg. A21
	Serota Walter R	R.L. Polk Co. Publishers	Image pg. A21
1975	Harris Myrtle R Mra	R. L. Polk Co.	Image pg. A26
1970	CLARK JOHN M	R. L. Polk Co.	Image pg. A30
	HARRIS MYRTLE R MRS	R. L. Polk Co.	Image pg. A30

2107 N LOWRY AVE

<u>Year</u>	<u>Uses</u>	<u>Source</u>	
1993	Not Verified	R.L. Polk CO.	Image pg. A9
1989	Vacant	R. L. Polk Co.	Image pg. A13
1985	Davis Ceramics	R. L. Polk Co.	Image pg. A17
1979	Davis Ceramics	R.L. Polk Co. Publishers	Image pg. A21
1975	Davis Ceramnics	R. L. Polk Co.	Image pg. A26
1970	VACANT	R. L. Polk Co.	Image pg. A30

2108 N LOWRY AVE

<u>Year</u>	<u>Uses</u>	<u>Source</u>	
1993	Voller Sandr	R.L. Polk CO.	Image pg. A9
1989	Vacant	R. L. Polk Co.	Image pg. A13
1985	Bosek Elizabeth	R. L. Polk Co.	Image pg. A17
1979	Bosek Eliz R Mrs	R.L. Polk Co. Publishers	Image pg. A21
1975	Bosek Louie F	R. L. Polk Co.	Image pg. A26
1970	BOSEK LOUIE F	R. L. Polk Co.	Image pg. A30

FINDINGS

2109 N LOWRY AVE

<u>Year</u>	<u>Uses</u>	<u>Source</u>	
1993	Perko P	R.L. Polk CO.	Image pg. A9
1989	Vacant	R. L. Polk Co.	Image pg. A13
1985	Hollies Rubbish Service Inc	R. L. Polk Co.	Image pg. A17
1979	Hollies Rubbish Service Inc	R.L. Polk Co. Publishers	Image pg. A21
1975	Vacant	R. L. Polk Co.	Image pg. A26
1970	ALZEN DELBERT PUB ACCT	R. L. Polk Co.	Image pg. A30
	PIERCE DELILA F LWYR	R. L. Polk Co.	Image pg. A30
	VORGERT ELMER H ACCT	R. L. Polk Co.	Image pg. A30

2110 N LOWRY AVE

<u>Year</u>	<u>Uses</u>	<u>Source</u>	
1993	Demarciano Jeanette il	R.L. Polk CO.	Image pg. A9
1989	Bosek La Roy S	R. L. Polk Co.	Image pg. A13
1985	Bosek Le Roy S	R. L. Polk Co.	Image pg. A17
1979	Bosek Le Roy S	R.L. Polk Co. Publishers	Image pg. A21
1975	Bosek Le Roy S e	R. L. Polk Co.	Image pg. A26
1970	BOSEK LE ROY S	R. L. Polk Co.	Image pg. A30

2114 N LOWRY AVE

<u>Year</u>	<u>Uses</u>	<u>Source</u>	
1993	Not Verified	R.L. Polk CO.	Image pg. A9
1989	Vacant	R. L. Polk Co.	Image pg. A13
1985	OLIVER AV N INTERSECTS	R. L. Polk Co.	Image pg. A17
	Herting Henry J	R. L. Polk Co.	Image pg. A17
1979	Herting Henry J	R.L. Polk Co. Publishers	Image pg. A21
1975	Herting Henry J	R. L. Polk Co.	Image pg. A26
1970	HERTING HENRY J	R. L. Polk Co.	Image pg. A30

2125 N LOWRY AVE

<u>Year</u>	<u>Uses</u>	<u>Source</u>	
1993	Not Ver Ified	R.L. Polk CO.	Image pg. A9
1989	Duanes Used Cars	R. L. Polk Co.	Image pg. A13
1985	Lowry Service Center Inc	R. L. Polk Co.	Image pg. A17
1979	Lowry Service Center Inc	R.L. Polk Co. Publishers	Image pg. A21
1970	RADIO & TV INC	R. L. Polk Co.	Image pg. A30

2126 N LOWRY AVE

<u>Year</u>	<u>Uses</u>	<u>Source</u>	
1975	Lowry Service Center	R. L. Polk Co.	Image pg. A26

FINDINGS

2135 N LOWRY AVE

<u>Year</u>	<u>Uses</u>	<u>Source</u>
1925	Gadbois Joseph C tmstr r	Minneapolis Directory Co.

2136 N LOWRY AVE

<u>Year</u>	<u>Uses</u>	<u>Source</u>	
1993	Not Verified	R.L. Polk CO.	Image pg. A9
1989	Tellus Consultants Inc eng	R. L. Polk Co.	Image pg. A13
1985	Education For Cooperative Living	R. L. Polk Co.	Image pg. A17
1979	Pats Action Realty ofc	R.L. Polk Co. Publishers	Image pg. A21
1975	Otieno Allan L dentist	R. L. Polk Co.	Image pg. A26
1970	LEONARD RALPH A DENTIST	R. L. Polk Co.	Image pg. A30

2139 N LOWRY AVE

<u>Year</u>	<u>Uses</u>	<u>Source</u>	
1993	CHAMPION AUTO parts	R.L. Polk CO.	Image pg. A9
1989	Champion Auto parts	R. L. Polk Co.	Image pg. A13
1985	Champion Auto parts	R. L. Polk Co.	Image pg. A17
1979	Champion Auto parts	R.L. Polk Co. Publishers	Image pg. A21
1975	Campion T M Co geni contr	R. L. Polk Co.	Image pg. A26
1970	ROBERTS UPHOLSTERY	R. L. Polk Co.	Image pg. A30

2143 N LOWRY AVE

<u>Year</u>	<u>Uses</u>	<u>Source</u>	
1975	Millie & Lens Maid Rite Eat Shop restr	R. L. Polk Co.	Image pg. A26
1970	MILLIE & LENS MAID RITE SHOP RESTR	R. L. Polk Co. R. L. Polk Co.	Image pg. A30 Image pg. A30

2202 N LOWRY AVE

<u>Year</u>	<u>Uses</u>	<u>Source</u>	
1975	Zelenak Geo J	R. L. Polk Co.	Image pg. A26
	Lucas Alfred E	R. L. Polk Co.	Image pg. A26

2204 N LOWRY AVE

<u>Year</u>	<u>Uses</u>	<u>Source</u>	
1993	PRIME TIME VIDEO REPAIR SERVICE	R.L. Polk CO.	Image pg. A9
1989	Prime Time Video Repair Service	R. L. Polk Co.	Image pg. A13
1985	Bobs Dairy Delight ice cream shop	R. L. Polk Co.	Image pg. A17
1979	Bobs Dairy Delight ice cream shop	R.L. Polk Co. Publishers	Image pg. A21
1975	Coffee Inns Of Minnesota	R. L. Polk Co.	Image pg. A26
1970	VACANT	R. L. Polk Co.	Image pg. A30

FINDINGS

2205 N LOWRY AVE

<u>Year</u>	<u>Uses</u>	<u>Source</u>	
1989	Viking Barber Shop	R. L. Polk Co.	Image pg. A13
1985	Viking Barber Shop	R. L. Polk Co.	Image pg. A17
1979	Viking Barber Shop	R.L. Polk Co. Publishers	Image pg. A21
1970	PAULS BARBER SHOP	R. L. Polk Co.	Image pg. A30

2206 N LOWRY AVE

<u>Year</u>	<u>Uses</u>	<u>Source</u>	
1993	VIKING BARBER SHOP	R.L. Polk CO.	Image pg. A9
1975	Viking Barber Shop	R. L. Polk Co.	Image pg. A26
1925	Hatch Herbert W drygoods	Minneapolis Directory Co.	

2209 N LOWRY AVE

<u>Year</u>	<u>Uses</u>	<u>Source</u>	
1979	Alcove Gift And Yarn Shop	R.L. Polk Co. Publishers	Image pg. A21
	U S Postal Serv Sta	R.L. Polk Co. Publishers	Image pg. A21
1975	Alcove Gift And Yarn Shop	R. L. Polk Co.	Image pg. A26
	U S Postal Serv Sta	R. L. Polk Co.	Image pg. A26
1970	U S P O STA	R. L. Polk Co.	Image pg. A30
	ALCOVE GIFT SHOP	R. L. Polk Co.	Image pg. A30

2210 N LOWRY AVE

<u>Year</u>	<u>Uses</u>	<u>Source</u>	
1993	JACKIE ANN HAIR STYLISTS	R.L. Polk CO.	Image pg. A9
1989	Jackie Anns Hair Stylists	R. L. Polk Co.	Image pg. A13
1985	Jackie Anns Hair Stylists	R. L. Polk Co.	Image pg. A17
1979	Jackie Ann Hair Stylists	R.L. Polk Co. Publishers	Image pg. A21
1975	Jackie Ann Hair Stylista	R. L. Polk Co.	Image pg. A26
1970	JACKIE ANN HAIR STYLISTS	R. L. Polk Co.	Image pg. A30
1925	Johnson & Olson Olaf J Johnson Victor Olson bakers	Minneapolis Directory Co.	

2211 N LOWRY AVE

<u>Year</u>	<u>Uses</u>	<u>Source</u>	
1993	LOWRY PLACE BAR	R.L. Polk CO.	Image pg. A9
	RESTAURANT bar & restr	R.L. Polk CO.	Image pg. A9
1989	Vacant	R. L. Polk Co.	Image pg. A13
1985	Mandiles tavern & restr	R. L. Polk Co.	Image pg. A17
1979	Mandiles tavern & restr	R.L. Polk Co. Publishers	Image pg. A21
1975	Chucks Beer Spa	R. L. Polk Co.	Image pg. A26

FINDINGS

<u>Year</u>	<u>Uses</u>	<u>Source</u>	
1970	HERMANS BAR TAVERN	R. L. Polk Co.	Image pg. A30

2220 N LOWRY AVE

<u>Year</u>	<u>Uses</u>	<u>Source</u>	
1993	NIELSON RALPH R dentist	R.L. Polk CO.	Image pg. A9
1989	Nielson Ralph R dentist	R. L. Polk Co.	Image pg. A13
1985	Nielson Ralph R dentist	R. L. Polk Co.	Image pg. A17
1979	Nielson Ralph R dentist	R.L. Polk Co. Publishers	Image pg. A21
	Dental Management Services consultants	R.L. Polk Co. Publishers	Image pg. A21
1975	Nielson Ralph R dentist	R. L. Polk Co.	Image pg. A26
	Linde David dentist	R. L. Polk Co.	Image pg. A26
	Jen On Robt dentist	R. L. Polk Co.	Image pg. A26
	Anderson Jay dentist	R. L. Polk Co.	Image pg. A26
1970	SORENSEN RICHD C DENTIST	R. L. Polk Co.	Image pg. A30
	NIELSON RALPH R DENTIST	R. L. Polk Co.	Image pg. A30
	NELSON RICHO DENTIST	R. L. Polk Co.	Image pg. A30

2300 N LOWRY AVE

<u>Year</u>	<u>Uses</u>	<u>Source</u>	
1989	U S Postal Serv	R. L. Polk Co.	Image pg. A13

2305 N LOWRY AVE

<u>Year</u>	<u>Uses</u>	<u>Source</u>	
1993	NORTHSIDE CHIROPRACTIC CLINIC	R.L. Polk CO.	Image pg. A9
1985	Olson Chiropractic Clinic	R. L. Polk Co.	Image pg. A17
1979	Twin Cities Youth For Christ Office	R.L. Polk Co. Publishers	Image pg. A21
1970	JOHNSON BRADLEY D PHYS	R. L. Polk Co.	Image pg. A30
	SCOTT WM R PHYS	R. L. Polk Co.	Image pg. A30
	STONE STANLEY P PHYS	R. L. Polk Co.	Image pg. A30
	JOHNSON GORDON E PHYS	R. L. Polk Co.	Image pg. A30
	ANDERSON WALLACE E PHYS	R. L. Polk Co.	Image pg. A30

2306 N LOWRY AVE

<u>Year</u>	<u>Uses</u>	<u>Source</u>	
1993	U S POSTAL SERV	R.L. Polk CO.	Image pg. A9
1975	Mintalar Medical Clinic genl practice	R. L. Polk Co.	Image pg. A26

2310 N LOWRY AVE

<u>Year</u>	<u>Uses</u>	<u>Source</u>	
1985	Vacant	R. L. Polk Co.	Image pg. A17

FINDINGS

2315 N LOWRY AVE

<u>Year</u>	<u>Uses</u>	<u>Source</u>	
1993	Wright Wm S & Ardeth L H	R.L. Polk CO.	Image pg. A9
1989	No Return	R. L. Polk Co.	Image pg. A13
1985	Ukaron Tanya	R. L. Polk Co.	Image pg. A17
1979	Madson Jackie E	R.L. Polk Co. Publishers	Image pg. A21

2316 N LOWRY AVE

<u>Year</u>	<u>Uses</u>	<u>Source</u>	
1975	Bierbaumn M	R. L. Polk Co.	Image pg. A26
	No Return	R. L. Polk Co.	Image pg. A26

N OLIVER AVE

3101 N OLIVER AVE

<u>Year</u>	<u>Uses</u>	<u>Source</u>	
1999	QHolls	R.L. Polk CO.	Image pg. A6
1993	Not Verified	R.L. Polk CO.	Image pg. A10
1989	Vacant	R. L. Polk Co.	Image pg. A14
1985	Parten Frances H Mrs H	R. L. Polk Co.	Image pg. A18
1979	Parten Frances H Mrs	R.L. Polk Co. Publishers	Image pg. A22
1975	Parten Gordon L	R. L. Polk Co.	Image pg. A27
1970	DARTEN FRANCES H MRS	R. L. Polk Co.	Image pg. A31
1966	Parten Frances H Mrs	R.L. Polk CO.	Image pg. A36
1935	Solberg Lauritz B	Minneapolis Directory Co.	Image pg. A63
1930	Solberg Lawrence B	Minneapolis Directory Co.	Image pg. A68
1925	Lillian elk Family Welfare Assn b 4650	Minneapolis Directory Co.	
	Lewis M bkpr J N Johnson Co b 1514	Minneapolis Directory Co.	
	Lawrence B lineman r	Minneapolis Directory Co.	
	Solberg Lawrence salsn Hoover Grain Co b 3229	Minneapolis Directory Co.	

3102 N OLIVER AVE

<u>Year</u>	<u>Uses</u>	<u>Source</u>	
1993	Houck	R.L. Polk CO.	Image pg. A10
1989	Vacant	R. L. Polk Co.	Image pg. A14
1985	Hauck	R. L. Polk Co.	Image pg. A18
1979	Houck Milford L	R.L. Polk Co. Publishers	Image pg. A22
1975	Kupfer Craig	R. L. Polk Co.	Image pg. A27
1970	HEMENWAY LAUREN A S	R. L. Polk Co.	Image pg. A31
1966	Hemenway Lauren A	R.L. Polk CO.	Image pg. A36

FINDINGS

<u>Year</u>	<u>Uses</u>	<u>Source</u>	
1935	West Fred H	Minneapolis Directory Co.	Image pg. A63
1930	Caswell Thos W	Minneapolis Directory Co.	Image pg. A68
1925	Eggler John P upholstr Weber Werness Studios Inc b	Minneapolis Directory Co.	
1920	Eggler John P upholstr G F Weber Studios b	Minneapolis Directory Co.	
	Eggleson Emma wid Le Roy r 1820	Minneapolis Directory Co.	
	Eggler Anna A mach opr Minn Mazda Lamp Div b	Minneapolis Directory Co.	

3104 N OLIVER AVE

<u>Year</u>	<u>Uses</u>	<u>Source</u>	
1999	2 Lo Sao I	R.L. Polk CO.	Image pg. A6
1993	Apartments	R.L. Polk CO.	Image pg. A10
	Not Verified	R.L. Polk CO.	Image pg. A10
	Linn Norman E S	R.L. Polk CO.	Image pg. A10
1989	Fawcett James E	R. L. Polk Co.	Image pg. A14
	Linn Norman E	R. L. Polk Co.	Image pg. A14
1985	Fawcett James E H Linn Norman E	R. L. Polk Co.	Image pg. A18
1979	Hill Floyd G	R.L. Polk Co. Publishers	Image pg. A22
	Linn Norman E	R.L. Polk Co. Publishers	Image pg. A22
1970	FORSCHEN WALTER R	R. L. Polk Co.	Image pg. A31
	NESENSEN MILDRED R MRS	R. L. Polk Co.	Image pg. A31
	NESENSEN PAUL V R 030 FING	R. L. Polk Co.	Image pg. A31
	CONTR	R. L. Polk Co.	Image pg. A31
1966	Clafin Robt L	R.L. Polk CO.	Image pg. A36
	Weick Irving I	R.L. Polk CO.	Image pg. A36
1935	Weick Frank	Minneapolis Directory Co.	Image pg. A63
	Weeks Edson R	Minneapolis Directory Co.	Image pg. A63
1930	Welck Frankl	Minneapolis Directory Co.	Image pg. A68
1925	Welqk Agnes K elk M W Savage Fact b	Minneapolis Directory Co.	
	Welqk Emil driver Weber Werness Studios Inc b	Minneapolis Directory Co.	
	Welqk Frank carp r	Minneapolis Directory Co.	
1920	Weick Arthur carp r	Minneapolis Directory Co.	
	Weick Emil upholstr G F Weber studios b 3104	Minneapolis Directory Co.	
	Weick Ernest U lab b	Minneapolis Directory Co.	
	Weick Frank carp r	Minneapolis Directory Co.	
	Weick Herman W meatctr Latourelle & Bredemus b	Minneapolis Directory Co.	

FINDINGS

<u>Year</u>	<u>Uses</u>	<u>Source</u>
1920	Weick Irving S meatctr b	Minneapolis Directory Co.

3107 N OLIVER AVE

<u>Year</u>	<u>Uses</u>	<u>Source</u>	
1993	Smith Danl A II	R.L. Polk CO.	Image pg. A10
1989	Smith Danl A	R. L. Polk Co.	Image pg. A14
1985	Scheer Olivia M Mrs H	R. L. Polk Co.	Image pg. A18
1979	Scheer Olivia M Mrs	R.L. Polk Co. Publishers	Image pg. A22
1975	Glaner Edw M J	R. L. Polk Co.	Image pg. A27
	Scheer Olivia M Mrs	R. L. Polk Co.	Image pg. A27
1970	SCHEER OLIVIA M MRS	R. L. Polk Co.	Image pg. A31
1966	Scheer Olivia M Mrs	R.L. Polk CO.	Image pg. A36
1935	Anderson Ernest R	Minneapolis Directory Co.	Image pg. A63
1925	Anderson Ernest R baker r	Minneapolis Directory Co.	

3111 N OLIVER AVE

<u>Year</u>	<u>Uses</u>	<u>Source</u>	
1993	Jolin Ronald C & Patti L	R.L. Polk CO.	Image pg. A10
1989	Jolin Ronald C	R. L. Polk Co.	Image pg. A14
1985	Jolin Ron C H	R. L. Polk Co.	Image pg. A18
1979	Pouliot Gary L	R.L. Polk Co. Publishers	Image pg. A22
1975	Pouliot Gary L	R. L. Polk Co.	Image pg. A27
1970	GLASNER EDW M	R. L. Polk Co.	Image pg. A31
1966	Glasner Edw M	R.L. Polk CO.	Image pg. A36
1935	Ballou Warren D	Minneapolis Directory Co.	Image pg. A63
1930	Ballou Warren D	Minneapolis Directory Co.	Image pg. A68
1925	Ballou Stella V tchr Edison High School r 906	Minneapolis Directory Co.	
	Ballou Merwin D brakeman r	Minneapolis Directory Co.	
1920	Ballou Warren D brakeman r	Minneapolis Directory Co.	

3114 N OLIVER AVE

<u>Year</u>	<u>Uses</u>	<u>Source</u>	
1935	Welck Gust	Minneapolis Directory Co.	Image pg. A63
1930	Welck Gust	Minneapolis Directory Co.	Image pg. A68
1925	Welqk Gust lab r	Minneapolis Directory Co.	
	Welqk Ernest W driver Reinhard Bros Co b	Minneapolis Directory Co.	
1920	Weick Gust lab r	Minneapolis Directory Co.	

FINDINGS

3115 N OLIVER AVE

<u>Year</u>	<u>Uses</u>	<u>Source</u>	
1993	Not Verified	R.L. Polk CO.	Image pg. A10
1989	Murphy Dolores F Mrs	R. L. Polk Co.	Image pg. A14
	Murphy Michele	R. L. Polk Co.	Image pg. A14
1985	Murphy Delores F H	R. L. Polk Co.	Image pg. A18
1979	Murphy Delores	R.L. Polk Co. Publishers	Image pg. A22
1970	HYSTAD DOROTHY A MRS	R. L. Polk Co.	Image pg. A31
1966	Chenvert Frank	R.L. Polk CO.	Image pg. A36
1935	Porter Carl H	Minneapolis Directory Co.	Image pg. A63
1930	Twomey Andrew	Minneapolis Directory Co.	Image pg. A68
1925	Twomey Robt b	Minneapolis Directory Co.	
	Twomey Andrew r	Minneapolis Directory Co.	

3116 N OLIVER AVE

<u>Year</u>	<u>Uses</u>	<u>Source</u>	
1999	I Applebee L	R.L. Polk CO.	Image pg. A6
	DBerry P	R.L. Polk CO.	Image pg. A6
	Haywood Leroy	R.L. Polk CO.	Image pg. A6
	Jex Harold A	R.L. Polk CO.	Image pg. A6
	Jones Darryl	R.L. Polk CO.	Image pg. A6
	IOliver Michael	R.L. Polk CO.	Image pg. A6
	Reichard Clara	R.L. Polk CO.	Image pg. A6
	Smith Maurice T	R.L. Polk CO.	Image pg. A6
	ISmith S	R.L. Polk CO.	Image pg. A6
	Blake Richard K	R.L. Polk CO.	Image pg. A6
	Smith Seahannah S	R.L. Polk CO.	Image pg. A6
	Lane John W 0 A	R.L. Polk CO.	Image pg. A6
	Peterson Charies N M	R.L. Polk CO.	Image pg. A6
	Cole Jeffery E	R.L. Polk CO.	Image pg. A6
	Branson Betty L E	R.L. Polk CO.	Image pg. A6
	Ganley Ruth N +h	R.L. Polk CO.	Image pg. A6
1993	Apartments	R.L. Polk CO.	Image pg. A10
	Ringjex Loraine	R.L. Polk CO.	Image pg. A10
	Johnson Arthur W	R.L. Polk CO.	Image pg. A10
	Raymond Ruby	R.L. Polk CO.	Image pg. A10
	Vacant	R.L. Polk CO.	Image pg. A10
	Kromburger Mick & Theresa	R.L. Polk CO.	Image pg. A10
	Cicchi Amy	R.L. Polk CO.	Image pg. A10
	Shannon Katherine J LI	R.L. Polk CO.	Image pg. A10

FINDINGS

<u>Year</u>	<u>Uses</u>	<u>Source</u>		
1993	Lehmeyer Mable IS	R.L. Polk CO.	Image pg. A10	
	Thorstenson Ella S	R.L. Polk CO.	Image pg. A10	
	Vacant	R.L. Polk CO.	Image pg. A10	
	Aderson Roger	R.L. Polk CO.	Image pg. A10	
	Mundale Eileen IS	R.L. Polk CO.	Image pg. A10	
	Mykletchum Helen	R.L. Polk CO.	Image pg. A10	
	Olsen Greg N	R.L. Polk CO.	Image pg. A10	
	Lane John	R.L. Polk CO.	Image pg. A10	
	Stoutenburg Eleanor D LIE	R.L. Polk CO.	Image pg. A10	
	Sedicak John & Gladys	R.L. Polk CO.	Image pg. A10	
	Vacant	R.L. Polk CO.	Image pg. A10	
	Logan Lester Peter IS	R.L. Polk CO.	Image pg. A10	
	Brown Dorothy	R.L. Polk CO.	Image pg. A10	
	Johnson Mamie	R.L. Polk CO.	Image pg. A10	
	Westly Joyce D I	R.L. Polk CO.	Image pg. A10	
	Bonner Winifred A IS	R.L. Polk CO.	Image pg. A10	
	Knobel Emma M	R.L. Polk CO.	Image pg. A10	
	Rockwell Marion L IS	R.L. Polk CO.	Image pg. A10	
	Vacant	R.L. Polk CO.	Image pg. A10	
	Blanchette Hazel A MS	R.L. Polk CO.	Image pg. A10	
	Mooney Gail I	R.L. Polk CO.	Image pg. A10	
	Hazer Mathild	R.L. Polk CO.	Image pg. A10	
	Hazer Emm	R.L. Polk CO.	Image pg. A10	
	Reichard Clara	R.L. Polk CO.	Image pg. A10	
	Ganley Ruth N I	R.L. Polk CO.	Image pg. A10	
	1989	Rockwell Marion L Mrs	R. L. Polk Co.	Image pg. A14
		Jokinen A S	R. L. Polk Co.	Image pg. A14
		Blanchette H	R. L. Polk Co.	Image pg. A14
		Mooney Gail	R. L. Polk Co.	Image pg. A14
		Vacant	R. L. Polk Co.	Image pg. A14
Reichard Clara 0 Mrs		R. L. Polk Co.	Image pg. A14	
Ganley Ruth N Mrs		R. L. Polk Co.	Image pg. A14	
Apartments		R. L. Polk Co.	Image pg. A14	
Cyr Jane E Mrs		R. L. Polk Co.	Image pg. A14	
Pawloski Marion E Mrs		R. L. Polk Co.	Image pg. A14	
Hagen Gladys Mrs		R. L. Polk Co.	Image pg. A14	
Lofts		R. L. Polk Co.	Image pg. A14	
Finke L		R. L. Polk Co.	Image pg. A14	

FINDINGS

<u>Year</u>	<u>Uses</u>	<u>Source</u>	
1989	Sapa Margt E Mrs	R. L. Polk Co.	Image pg. A14
	Shannon Katherine J Mrs	R. L. Polk Co.	Image pg. A14
	Lehmeyer M	R. L. Polk Co.	Image pg. A14
	Thorstenson EI	R. L. Polk Co.	Image pg. A14
	Aust Harry M	R. L. Polk Co.	Image pg. A14
	Humphries Cath Mrs	R. L. Polk Co.	Image pg. A14
	Mundale E	R. L. Polk Co.	Image pg. A14
	Heath Marynard	R. L. Polk Co.	Image pg. A14
	Vacant	R. L. Polk Co.	Image pg. A14
	Beck Mary L Mrs	R. L. Polk Co.	Image pg. A14
	Stoutenburg E D	R. L. Polk Co.	Image pg. A14
	Cordie Theres	R. L. Polk Co.	Image pg. A14
	Lohmeier Myrtle M Mrs	R. L. Polk Co.	Image pg. A14
	Logan Lester Peter	R. L. Polk Co.	Image pg. A14
	Erickson Lillian V	R. L. Polk Co.	Image pg. A14
	Rockwell Eug W	R. L. Polk Co.	Image pg. A14
	Messer Margt M Mrs	R. L. Polk Co.	Image pg. A14
	Bonner Winifred A Mrs	R. L. Polk Co.	Image pg. A14
	Knobel Emma M Mrs	R. L. Polk Co.	Image pg. A14
1985	Apartments	R. L. Polk Co.	Image pg. A18
	Cyr Jane E	R. L. Polk Co.	Image pg. A18
	Stoner Victor	R. L. Polk Co.	Image pg. A18
	Peters John	R. L. Polk Co.	Image pg. A18
	Curran John	R. L. Polk Co.	Image pg. A18
	Lilja Margt	R. L. Polk Co.	Image pg. A18
	Roggeman Rose Mrs	R. L. Polk Co.	Image pg. A18
	Witczek Leo	R. L. Polk Co.	Image pg. A18
	Ulsund Ellen C	R. L. Polk Co.	Image pg. A18
	Thorstenson EI	R. L. Polk Co.	Image pg. A18
	Aust Harry M	R. L. Polk Co.	Image pg. A18
	Humphries Cath Mrs	R. L. Polk Co.	Image pg. A18
	Pearson Kaia E	R. L. Polk Co.	Image pg. A18
	Bowerman C	R. L. Polk Co.	Image pg. A18
	Graeber P	R. L. Polk Co.	Image pg. A18
	Thorbrogger Hendrick	R. L. Polk Co.	Image pg. A18
	Williams	R. L. Polk Co.	Image pg. A18
	Cordie Theres	R. L. Polk Co.	Image pg. A18
	Hillerns Winnifred M Mrs	R. L. Polk Co.	Image pg. A18

FINDINGS

<u>Year</u>	<u>Uses</u>	<u>Source</u>	
1985	Hanson Irene G	R. L. Polk Co.	Image pg. A18
	Erickson Lillian V	R. L. Polk Co.	Image pg. A18
	Rockwell Eug W	R. L. Polk Co.	Image pg. A18
	Schamatat Helenr K	R. L. Polk Co.	Image pg. A18
	Crest Lucille	R. L. Polk Co.	Image pg. A18
	Knobel Emma M Mrs	R. L. Polk Co.	Image pg. A18
	Bennett Ruby	R. L. Polk Co.	Image pg. A18
	Colliton Mar gt W Mrs	R. L. Polk Co.	Image pg. A18
	Ramin Hazel C	R. L. Polk Co.	Image pg. A18
	Wilson Marjorie P	R. L. Polk Co.	Image pg. A18
	Stevens Myrtle A Mrs	R. L. Polk Co.	Image pg. A18
	Reichard Clara	R. L. Polk Co.	Image pg. A18
	Anderson J	R. L. Polk Co.	Image pg. A18
1979	Apartments	R.L. Polk Co. Publishers	Image pg. A22
	Cyr Jane	R.L. Polk Co. Publishers	Image pg. A22
	Daniels Lillian O Mrs	R.L. Polk Co. Publishers	Image pg. A22
	Peters John	R.L. Polk Co. Publishers	Image pg. A22
	Berg Nina	R.L. Polk Co. Publishers	Image pg. A22
	Besanson Ida M Mrs	R.L. Polk Co. Publishers	Image pg. A22
	Roggeman Rose Mrs	R.L. Polk Co. Publishers	Image pg. A22
	Dordan Andrew	R.L. Polk Co. Publishers	Image pg. A22
	Christensen Myrtle	R.L. Polk Co. Publishers	Image pg. A22
	Thorstenson Ella	R.L. Polk Co. Publishers	Image pg. A22
	Aust Harry M	R.L. Polk Co. Publishers	Image pg. A22
	Humphries Cath Mrs	R.L. Polk Co. Publishers	Image pg. A22
	Pearson Kaia E	R.L. Polk Co. Publishers	Image pg. A22
	Kane Margt Mrs	R.L. Polk Co. Publishers	Image pg. A22
	Dropik Emma I Mrs	R.L. Polk Co. Publishers	Image pg. A22
	Thorbrogger Hendrick	R.L. Polk Co. Publishers	Image pg. A22
	Goelz Louise	R.L. Polk Co. Publishers	Image pg. A22
	Cordie Theresa	R.L. Polk Co. Publishers	Image pg. A22
	Hillers Winnifred M Mrs	R.L. Polk Co. Publishers	Image pg. A22
	Hanson Irene G	R.L. Polk Co. Publishers	Image pg. A22
	Vacant	R.L. Polk Co. Publishers	Image pg. A22
	Rockwell Eug W	R.L. Polk Co. Publishers	Image pg. A22
Christopher Anna M	R.L. Polk Co. Publishers	Image pg. A22	
Lovens Gertrude M	R.L. Polk Co. Publishers	Image pg. A22	
Knobel Emma M Mrs	R.L. Polk Co. Publishers	Image pg. A22	

FINDINGS

<u>Year</u>	<u>Uses</u>	<u>Source</u>	
1979	Bennett Ruby	R.L. Polk Co. Publishers	Image pg. A22
	Colliton Margt W Mrs	R.L. Polk Co. Publishers	Image pg. A22
	Dahl Ragna Mrs	R.L. Polk Co. Publishers	Image pg. A22
	Wilson Marjorie P	R.L. Polk Co. Publishers	Image pg. A22
	Stevens Mrytle A Mrs	R.L. Polk Co. Publishers	Image pg. A22
	Reichard Clara	R.L. Polk Co. Publishers	Image pg. A22
	Anderson J A	R.L. Polk Co. Publishers	Image pg. A22
1975	Apartments	R. L. Polk Co.	Image pg. A27
	Cyr Jane	R. L. Polk Co.	Image pg. A27
	Daniel Lillian O Mrs	R. L. Polk Co.	Image pg. A27
	Graen Mary E Mrs	R. L. Polk Co.	Image pg. A27
	Fine A M	R. L. Polk Co.	Image pg. A27
	Beasanaon Ida M Mrs	R. L. Polk Co.	Image pg. A27
	Roggeman Rose Mrs	R. L. Polk Co.	Image pg. A27
	Holt B M	R. L. Polk Co.	Image pg. A27
	Willie Hannah M Mrs	R. L. Polk Co.	Image pg. A27
	Klevchuk Harry	R. L. Polk Co.	Image pg. A27
	Auwt Harry M	R. L. Polk Co.	Image pg. A27
	Humnphries Cath Mrs	R. L. Polk Co.	Image pg. A27
	Reher Maria A Mra	R. L. Polk Co.	Image pg. A27
	Johnson Clara Mrs	R. L. Polk Co.	Image pg. A27
	Dropik Emma I Mrs	R. L. Polk Co.	Image pg. A27
	Peterson Sara Mrs	R. L. Polk Co.	Image pg. A27
	Irwin Edena A Mrs	R. L. Polk Co.	Image pg. A27
	Cordle Theresa	R. L. Polk Co.	Image pg. A27
	Hillernma Winnifred M Mrs	R. L. Polk Co.	Image pg. A27
	Knute Anna E Mrs	R. L. Polk Co.	Image pg. A27
1970	APARTMENTS	R. L. Polk Co.	Image pg. A31
	CYR JANE	R. L. Polk Co.	Image pg. A31
	DANIELS LEON J	R. L. Polk Co.	Image pg. A31
	COX CLARENCE R	R. L. Polk Co.	Image pg. A31
	FINE A M	R. L. Polk Co.	Image pg. A31
	BESANSON IDA M MRS	R. L. Polk Co.	Image pg. A31
	OBRIEN EMMA MRS	R. L. Polk Co.	Image pg. A31
	HOLT BERTHA M	R. L. Polk Co.	Image pg. A31
	WILLIE HANNAH M MRS	R. L. Polk Co.	Image pg. A31
	KLEVCHUK HARRY	R. L. Polk Co.	Image pg. A31
	CONNOLLY AMANDA A MRS	R. L. Polk Co.	Image pg. A31

FINDINGS

<u>Year</u>	<u>Uses</u>	<u>Source</u>	
1970	HUMPHRIES CATH MRS	R. L. Polk Co.	Image pg. A31
	REHER MARIA A MRS	R. L. Polk Co.	Image pg. A31
	MC DONOUGH MARGT MRS	R. L. Polk Co.	Image pg. A31
	DROPIK EMMA I MRS	R. L. Polk Co.	Image pg. A31
	PETERSON SARA MRS	R. L. Polk Co.	Image pg. A31
	IRWIN EDENA A MRS	R. L. Polk Co.	Image pg. A31
	CORDIE THERESA	R. L. Polk Co.	Image pg. A31
	HILLERNS WINNIFRED M	R. L. Polk Co.	Image pg. A31
	DU HOUX JOHN	R. L. Polk Co.	Image pg. A31
	KOST ESTHER H MRS	R. L. Polk Co.	Image pg. A31
	ALBERT MINNIE M MRS	R. L. Polk Co.	Image pg. A31
	LUNDOUIST ALYCE I	R. L. Polk Co.	Image pg. A31

3117 N OLIVER AVE

<u>Year</u>	<u>Uses</u>	<u>Source</u>	
1930	Anderson Ernest R	Minneapolis Directory Co.	Image pg. A68

3118 N OLIVER AVE

<u>Year</u>	<u>Uses</u>	<u>Source</u>	
1935	Zipf Theo C	Minneapolis Directory Co.	Image pg. A63
1930	Zipf Theo C	Minneapolis Directory Co.	Image pg. A68
1925	Zipf Theodore lab r	Minneapolis Directory Co.	
	Ross Albert I wiper Mpls Gas Lt Co r 3515	Minneapolis Directory Co.	
	Anderson Nels J oarp b	Minneapolis Directory Co.	
	Anderson Nels J pressman Archer Daniels Mid	Minneapolis Directory Co.	
	Nelson Florence b	Minneapolis Directory Co.	
	Antique Carl J r	Minneapolis Directory Co.	
	Ross Albert C mech Christian Lindsay Co r	Minneapolis Directory Co.	
1920	Brown Wm lab r	Minneapolis Directory Co.	
	Brown John S lab b	Minneapolis Directory Co.	

3119 N OLIVER AVE

<u>Year</u>	<u>Uses</u>	<u>Source</u>	
1993	Not Verified	R.L. Polk CO.	Image pg. A10
1989	Townsend Albert L	R. L. Polk Co.	Image pg. A14
1985	Vacant	R. L. Polk Co.	Image pg. A18
1979	Speedy Sant R	R.L. Polk Co. Publishers	Image pg. A22
1975	Mozey Bruce A	R. L. Polk Co.	Image pg. A27

FINDINGS

<u>Year</u>	<u>Uses</u>	<u>Source</u>	
1970	SMITH ALBERT C	R. L. Polk Co.	Image pg. A31
1966	Smith Albert C	R.L. Polk CO.	Image pg. A36
1935	Tessman Albert F	Minneapolis Directory Co.	Image pg. A63
1930	Tessman Albert F	Minneapolis Directory Co.	Image pg. A68
1925	Blake Samuel M	Minneapolis Directory Co.	
	Blake Russell V salsn Leitz Hdw & Paint Co r	Minneapolis Directory Co.	

3120 N OLIVER AVE

<u>Year</u>	<u>Uses</u>	<u>Source</u>	
1935	Hilbelink John W	Minneapolis Directory Co.	Image pg. A63
1930	Smith John H	Minneapolis Directory Co.	Image pg. A68
1925	Hilbelink John W carp r	Minneapolis Directory Co.	

3126 N OLIVER AVE

<u>Year</u>	<u>Uses</u>	<u>Source</u>	
1935	Kottke Wm	Minneapolis Directory Co.	Image pg. A63
1930	Kottke Wm a	Minneapolis Directory Co.	Image pg. A68
1925	Kottke Wm mech Motor Truck Service Co r	Minneapolis Directory Co.	
1920	KRoy Wm mach Heywood Mnfg Co r 3126 KRoy elk b	Minneapolis Directory Co. Minneapolis Directory Co.	

3155 N OLIVER AVE

<u>Year</u>	<u>Uses</u>	<u>Source</u>	
1985	Raeker Michelle A	R. L. Polk Co.	Image pg. A18
	Scott Lawrence M H	R. L. Polk Co.	Image pg. A18

3201 N OLIVER AVE

<u>Year</u>	<u>Uses</u>	<u>Source</u>	
1993	Not Verified	R.L. Polk CO.	Image pg. A10
1989	Sonczalla Kimberly	R. L. Polk Co.	Image pg. A14
1985	Rogalski Jean D	R. L. Polk Co.	Image pg. A18
1979	Vacant	R.L. Polk Co. Publishers	Image pg. A22
1975	Mayberry Janelle Mrs	R. L. Polk Co.	Image pg. A27
	Winkle Virginia M Mrs	R. L. Polk Co.	Image pg. A27
1970	VACANT	R. L. Polk Co.	Image pg. A31
1966	Eggert Shelley M	R.L. Polk CO.	Image pg. A36
	Eggert Milton M	R.L. Polk CO.	Image pg. A36
1935	Bakke Eilev	Minneapolis Directory Co.	Image pg. A63
	Johnson Nels	Minneapolis Directory Co.	Image pg. A63

FINDINGS

<u>Year</u>	<u>Uses</u>	<u>Source</u>	
1930	Bakke Eiler	Minneapolis Directory Co.	Image pg. A68
1925	Bakke Emil mach Carter Mayhew Mfg Co r	Minneapolis Directory Co.	
	Bakke Elmer G elec John S Bradstreet & Co b	Minneapolis Directory Co.	
1920	Bakke Mabel T salswn b	Minneapolis Directory Co.	

3207 N OLIVER AVE

<u>Year</u>	<u>Uses</u>	<u>Source</u>	
1993	Eshelman Christopher D IS	R.L. Polk CO.	Image pg. A10
1989	Eshelman Christopher D	R. L. Polk Co.	Image pg. A14
1985	Gregory Wm C	R. L. Polk Co.	Image pg. A18
1979	Gregory Wm C	R.L. Polk Co. Publishers	Image pg. A22
1975	Gregory Wm C	R. L. Polk Co.	Image pg. A27
1970	GREGORY WM C	R. L. Polk Co.	Image pg. A31
1966	Gregory Wm C	R.L. Polk CO.	Image pg. A36
1935	Schubert Kurt W	Minneapolis Directory Co.	Image pg. A63
1930	Schubert Kurt W	Minneapolis Directory Co.	Image pg. A68
1925	Schubert Herman C asst chf clk M & St L R R tr	Minneapolis Directory Co. Minneapolis Directory Co.	

3210 N OLIVER AVE

<u>Year</u>	<u>Uses</u>	<u>Source</u>	
1999	CHRIST ENGLISH LUTHERAN CHURCH religious orgs	R.L. Polk CO.	Image pg. A6
	MINNEAPOLUS indivl family svcs	R.L. Polk CO.	Image pg. A6
	KINSHIP OF GREATER	R.L. Polk CO.	Image pg. A6
1993	CHRIST ENGLISH LUTHERAN CHURCH	R.L. Polk CO.	Image pg. A10
1989	Christ English Lutheran Church	R. L. Polk Co.	Image pg. A14
1985	Christ English Lutheran Church	R. L. Polk Co.	Image pg. A18
1979	Christ English Lutheran Church	R.L. Polk Co. Publishers	Image pg. A22
1975	Christ English Lutheran Church	R. L. Polk Co.	Image pg. A27
1970	CHRIST ENGLISH LUTHERAN CHURCH	R. L. Polk Co. R. L. Polk Co.	Image pg. A31 Image pg. A31
1966	Christ English Lutheran Church	R.L. Polk CO.	Image pg. A36

3211 N OLIVER AVE

<u>Year</u>	<u>Uses</u>	<u>Source</u>	
1999	DMadsen C J	R.L. Polk CO.	Image pg. A6
1993	Dalager Karen A	R.L. Polk CO.	Image pg. A10

FINDINGS

<u>Year</u>	<u>Uses</u>	<u>Source</u>	
1989	Dalager Karen A	R. L. Polk Co.	Image pg. A14
1985	Dalager Karen A H	R. L. Polk Co.	Image pg. A18
1979	No Return	R.L. Polk Co. Publishers	Image pg. A22
	Caple Douglas W	R.L. Polk Co. Publishers	Image pg. A22
1975	Ham Jimmy	R. L. Polk Co.	Image pg. A27
1970	BIES WM F	R. L. Polk Co.	Image pg. A31
1966	Kompelien Robt M Rev	R.L. Polk CO.	Image pg. A36
1935	Buchner Alf H	Minneapolis Directory Co.	Image pg. A63
1930	Buchner Alf H	Minneapolis Directory Co.	Image pg. A68
1925	Buchner Albert H mfrs agt outh bldg r Buchner Margaret M stenogr b BUCHSTEIN F CO Ferdinand Buehstein Mnfrs of Trusses Elastic Stockings Supporters Braces Invalid Chairs and	Minneapolis Directory Co. Minneapolis Directory Co. Minneapolis Directory Co. Minneapolis Directory Co.	

3214 N OLIVER AVE

<u>Year</u>	<u>Uses</u>	<u>Source</u>	
1993	Not Verified 2 Hses	R.L. Polk CO.	Image pg. A10
1989	Zellmer Alvin C	R. L. Polk Co.	Image pg. A14
1985	Zellmer Alvin C H	R. L. Polk Co.	Image pg. A18
1979	Zellmer Alvin C	R.L. Polk Co. Publishers	Image pg. A22
1975	Zekmer Alvin C	R. L. Polk Co.	Image pg. A27
1970	BURNHAM RAY H	R. L. Polk Co.	Image pg. A31
1966	Brunham Ray H	R.L. Polk CO.	Image pg. A36
1935	Burnham Ray H	Minneapolis Directory Co.	Image pg. A63
1925	Garant Arthur D switchman r	Minneapolis Directory Co.	

3215 N OLIVER AVE

<u>Year</u>	<u>Uses</u>	<u>Source</u>	
1989	Schoenecker Marie A Mrs	R. L. Polk Co.	Image pg. A14
1985	Schoenecker Marie A Mrs H	R. L. Polk Co.	Image pg. A18
1979	Schoenecker Marie A Mrs	R.L. Polk Co. Publishers	Image pg. A22
1975	Schoenecker Marie A Mrs	R. L. Polk Co.	Image pg. A27
1970	SCHOENECKER MARIE A MRS	R. L. Polk Co.	Image pg. A31
1966	Schoenecker Marie A Mrs	R.L. Polk CO.	Image pg. A36
1935	Schoenecker John J	Minneapolis Directory Co.	Image pg. A63
1930	f 18 Bark Carl J Schoenecker John J	Minneapolis Directory Co. Minneapolis Directory Co.	Image pg. A68 Image pg. A68
1925	Holmes Peter elk r	Minneapolis Directory Co.	

FINDINGS

<u>Year</u>	<u>Uses</u>	<u>Source</u>
1920	Buchner Alfred H salsn Wells Lamont Mnfgr Co r	Minneapolis Directory Co.

3218 N OLIVER AVE

<u>Year</u>	<u>Uses</u>	<u>Source</u>
1999	Peterson Juliet M E+ A	R.L. Polk CO. Image pg. A6
1993	Fanoman J I	R.L. Polk CO. Image pg. A10
1989	Knight Marcella E	R. L. Polk Co. Image pg. A14
1985	Knight Marcella E Mis H	R. L. Polk Co. Image pg. A18
1979	Knight David T	R.L. Polk Co. Publishers Image pg. A22
1975	Knight David T	R. L. Polk Co. Image pg. A27
1970	KNIGHT DAVID T	R. L. Polk Co. Image pg. A31
1966	Knight David T	R.L. Polk CO. Image pg. A36
1935	Pierson Frank	Minneapolis Directory Co. Image pg. A63
1925	Co r PIERSON Frank foreman Robitshek Schneider	Minneapolis Directory Co. Minneapolis Directory Co.

3219 N OLIVER AVE

<u>Year</u>	<u>Uses</u>	<u>Source</u>
1999	Sylvester Margaret K M 1 A	R.L. Polk CO. Image pg. A6
1989	Vacant	R. L. Polk Co. Image pg. A14
1985	Schalo Loretta M Mrs	R. L. Polk Co. Image pg. A18
1979	Schalr Loretta M	R.L. Polk Co. Publishers Image pg. A22
1975	Schalo Gustave H	R. L. Polk Co. Image pg. A27
1970	SCHALO GUSTAVE H	R. L. Polk Co. Image pg. A31
1966	Schalo Gustave H	R.L. Polk CO. Image pg. A36
1935	Solomonson A G B	Minneapolis Directory Co. Image pg. A63
1930	Solomonson Andrew G	Minneapolis Directory Co. Image pg. A68
1925	Solomonson Mildred tchr b	Minneapolis Directory Co.

3220 N OLIVER AVE

<u>Year</u>	<u>Uses</u>	<u>Source</u>
1993	Pierskalla Robt IS	R.L. Polk CO. Image pg. A10
1989	Sastela Wallace R	R. L. Polk Co. Image pg. A14
1985	Saatela Wallace R H	R. L. Polk Co. Image pg. A18
1979	Saatela Wallace R	R.L. Polk Co. Publishers Image pg. A22
1975	Saatela Wallace R	R. L. Polk Co. Image pg. A27
1970	SAATELA WALLACE R	R. L. Polk Co. Image pg. A31
1966	Saatela Wallace R	R.L. Polk CO. Image pg. A36

FINDINGS

<u>Year</u>	<u>Uses</u>	<u>Source</u>	
1935	Russeth Adolph	Minneapolis Directory Co.	Image pg. A63
1930	Russeth Adolph	Minneapolis Directory Co.	Image pg. A68
1925	Russeth Adolph salsn Robert A Johnston Co r	Minneapolis Directory Co.	
1920	N r	Minneapolis Directory Co.	
	Russeth Adolph P grocer	Minneapolis Directory Co.	

3223 N OLIVER AVE

<u>Year</u>	<u>Uses</u>	<u>Source</u>	
1999	Dominguez Vinicio L OD	R.L. Polk CO.	Image pg. A6
	11Doninguez Viniio	R.L. Polk CO.	Image pg. A6
1993	Not Verified 3 Hses	R.L. Polk CO.	Image pg. A10
	Schmidt Bertram K	R.L. Polk CO.	Image pg. A10
1989	Abatte Dean M	R. L. Polk Co.	Image pg. A14
1985	Barber Alvina A Mrs H	R. L. Polk Co.	Image pg. A18
1979	Barber Alvina A Mrs	R.L. Polk Co. Publishers	Image pg. A22
1975	Barber Alvina A Mrs	R. L. Polk Co.	Image pg. A27
1970	BARBER ALVINA A MRS	R. L. Polk Co.	Image pg. A31
1966	Barber Stanley J	R.L. Polk CO.	Image pg. A36
1935	Kinkel Earl A	Minneapolis Directory Co.	Image pg. A63
1930	Kinkel Earl E	Minneapolis Directory Co.	Image pg. A69
1925	Berray Emmett J salsn Northland Elec Supply Co r	Minneapolis Directory Co.	
1920	Utterson Rodney G elec b	Minneapolis Directory Co.	
	Berray Emmett J contr r	Minneapolis Directory Co.	

3226 N OLIVER AVE

<u>Year</u>	<u>Uses</u>	<u>Source</u>	
1999	QKue Thai A	R.L. Polk CO.	Image pg. A6
	Kong Mai	R.L. Polk CO.	Image pg. A6
1989	Sunnarborg Steve	R. L. Polk Co.	Image pg. A14
1985	Sunnorborg Steve H	R. L. Polk Co.	Image pg. A18
1979	Rogers Glenn A	R.L. Polk Co. Publishers	Image pg. A22
1975	Egglar John P	R. L. Polk Co.	Image pg. A27
1970	EGGLER JOHN C	R. L. Polk Co.	Image pg. A31
1966	Egglar John C	R.L. Polk CO.	Image pg. A36
1935	Egglar John P	Minneapolis Directory Co.	Image pg. A63
1930	Egglar John P	Minneapolis Directory Co.	Image pg. A69

FINDINGS

3227 N OLIVER AVE

<u>Year</u>	<u>Uses</u>	<u>Source</u>	
1989	Bachman Eliz M Mrs	R. L. Polk Co.	Image pg. A14
1985	Bachman Eliz M Mrs	R. L. Polk Co.	Image pg. A18
1979	Bachman Eliz M Mrs	R.L. Polk Co. Publishers	Image pg. A22
1975	Bachman Eliz M Mrs	R. L. Polk Co.	Image pg. A27
1970	BACHMAN THEO	R. L. Polk Co.	Image pg. A31
1966	Bachman Theo	R.L. Polk CO.	Image pg. A36
1935	Pehrsson Nels	Minneapolis Directory Co.	Image pg. A63
1930	Pehrsson Nels	Minneapolis Directory Co.	Image pg. A69
1925	Pehrsson Valdine Z clk General Elec Co b 3227	Minneapolis Directory Co.	
	Pehrsson Nels driver r	Minneapolis Directory Co.	

3228 N OLIVER AVE

<u>Year</u>	<u>Uses</u>	<u>Source</u>	
1920	Berg Henry W carp r	Minneapolis Directory Co.	
	Berg Herbert appr Despatch Mnfg Co b 2805	Minneapolis Directory Co.	

3230 N OLIVER AVE

<u>Year</u>	<u>Uses</u>	<u>Source</u>	
1993	Not Verified	R.L. Polk CO.	Image pg. A10
1989	No Return	R. L. Polk Co.	Image pg. A14
1985	Gilsvik Thos R	R. L. Polk Co.	Image pg. A18
1979	Gilavik Jennie A Mrs	R.L. Polk Co. Publishers	Image pg. A22
1975	Gilavik Jennie A Mrs	R. L. Polk Co.	Image pg. A27
1970	GILSVIK JENNIE A MRS	R. L. Polk Co.	Image pg. A31
1966	Gilsvik Jennie A Mrs	R.L. Polk CO.	Image pg. A36
1935	Gilsvik Alf	Minneapolis Directory Co.	Image pg. A63
1930	Gilsvik Alf	Minneapolis Directory Co.	Image pg. A69
1925	Gilsvick Alfred elec r	Minneapolis Directory Co.	

3231 N OLIVER AVE

<u>Year</u>	<u>Uses</u>	<u>Source</u>	
1999	Powers Shirley M + A	R.L. Polk CO.	Image pg. A6
1993	Powers Richd E & Shirley M constn	R.L. Polk CO.	Image pg. A10
1989	Powers Richd E	R. L. Polk Co.	Image pg. A14
1985	Powers Richd E	R. L. Polk Co.	Image pg. A18
1979	Powers Richd E	R.L. Polk Co. Publishers	Image pg. A22
1975	Parry Beverly A	R. L. Polk Co.	Image pg. A27

FINDINGS

<u>Year</u>	<u>Uses</u>	<u>Source</u>	
1970	BALCOME FRANK L	R. L. Polk Co.	Image pg. A31
1966	Meinecke Hans H	R.L. Polk CO.	Image pg. A36
1935	Tasche Fred C	Minneapolis Directory Co.	Image pg. A63
1930	Zane Clarence J	Minneapolis Directory Co.	Image pg. A69
1925	Bromberg Richard carp r	Minneapolis Directory Co.	
	Bromberg Rose stenogr H G Foote Lbr Co b 1042	Minneapolis Directory Co.	

3234 N OLIVER AVE

<u>Year</u>	<u>Uses</u>	<u>Source</u>	
1993	Tolan Jack L & Helena J H	R.L. Polk CO.	Image pg. A10
1989	Tolan Jack L	R. L. Polk Co.	Image pg. A14
1985	Tolan Jack L H	R. L. Polk Co.	Image pg. A18
1979	Tolan Jack L	R.L. Polk Co. Publishers	Image pg. A22
1975	Tolan Jack L	R. L. Polk Co.	Image pg. A27
1970	TOLAN JACK L	R. L. Polk Co.	Image pg. A31
1966	Berg Lyder S	R.L. Polk CO.	Image pg. A36
1935	Mawn Morris	Minneapolis Directory Co.	Image pg. A63
1930	Mawn Morris	Minneapolis Directory Co.	Image pg. A69
1925	Phillips Joseph lather r	Minneapolis Directory Co.	
1920	Phillips Joseph grocer Joseph contr r	Minneapolis Directory Co.	

3235 N OLIVER AVE

<u>Year</u>	<u>Uses</u>	<u>Source</u>	
1993	Not Verified 2 Hses	R.L. Polk CO.	Image pg. A10
1989	No Return	R. L. Polk Co.	Image pg. A14
1985	No Return	R. L. Polk Co.	Image pg. A18
1979	Vacant	R.L. Polk Co. Publishers	Image pg. A22
1970	DRAVES ALBERT W	R. L. Polk Co.	Image pg. A31
1966	Draves Albert W	R.L. Polk CO.	Image pg. A36
1935	Anderson Geo W	Minneapolis Directory Co.	Image pg. A63
1930	Anderson Geo W	Minneapolis Directory Co.	Image pg. A69
1920	Emerson Oliver M candymkr b	Minneapolis Directory Co.	

3236 N OLIVER AVE

<u>Year</u>	<u>Uses</u>	<u>Source</u>	
1975	Harris Win D	R. L. Polk Co.	Image pg. A27

FINDINGS

3237 N OLIVER AVE

<u>Year</u>	<u>Uses</u>	<u>Source</u>	
1989	No Return	R. L. Polk Co.	Image pg. A14
1985	Johnson Betty L Mrs H	R. L. Polk Co.	Image pg. A18
1979	Johnson Betty L Mrs	R.L. Polk Co. Publishers	Image pg. A22
1975	Johnson Raymond K	R. L. Polk Co.	Image pg. A27
1970	TOWNSEND ROBT W	R. L. Polk Co.	Image pg. A31
1966	Townsend Robt W	R.L. Polk CO.	Image pg. A36
1935	Eckes Philip C	Minneapolis Directory Co.	Image pg. A63
1930	Eckes Philip C	Minneapolis Directory Co.	Image pg. A69

3238 N OLIVER AVE

<u>Year</u>	<u>Uses</u>	<u>Source</u>	
1999	Lysfjord Thomas F & Debra Eh+ A i	R.L. Polk CO.	Image pg. A6
1993	Lysford Thos F & Debbie S	R.L. Polk CO.	Image pg. A10
1989	Lysfjord Thos F	R. L. Polk Co.	Image pg. A14
1985	Lisfjord Thos S H	R. L. Polk Co.	Image pg. A18
1979	Tuttle Walter F	R.L. Polk Co. Publishers	Image pg. A22
1975	Tuttle Walter F	R. L. Polk Co.	Image pg. A27
1970	RUDD FLORENCE E MRS	R. L. Polk Co.	Image pg. A31
1966	Rudd Florence E Mrs	R.L. Polk CO.	Image pg. A36
1935	Rudd Elmer W	Minneapolis Directory Co.	Image pg. A63
1930	Rudd Elmer W	Minneapolis Directory Co.	Image pg. A69
1925	Swanson Alma wid Chas P r	Minneapolis Directory Co.	

3242 N OLIVER AVE

<u>Year</u>	<u>Uses</u>	<u>Source</u>	
1999	Crockett Robin L + A	R.L. Polk CO.	Image pg. A6
	HEAVEN SCENT bidng maint svc	R.L. Polk CO.	Image pg. A6
1993	Colligan Tracy IS	R.L. Polk CO.	Image pg. A10
1989	Vacant	R. L. Polk Co.	Image pg. A14
1985	No Return	R. L. Polk Co.	Image pg. A18
1979	Vacant	R.L. Polk Co. Publishers	Image pg. A22
1975	Quady Rose L Mrs	R. L. Polk Co.	Image pg. A27
1970	OUADY ROSE L MRS	R. L. Polk Co.	Image pg. A31
1966	Quady Rose L Mrs	R.L. Polk CO.	Image pg. A36
1935	Quady Arth P	Minneapolis Directory Co.	Image pg. A63
1930	Quady Arth P	Minneapolis Directory Co.	Image pg. A69
1925	Hans Anna Mrs waiter b	Minneapolis Directory Co.	

FINDINGS

<u>Year</u>	<u>Uses</u>	<u>Source</u>
1920	Quady Arthur P candymkr John P Garland Co r	Minneapolis Directory Co.

3243 N OLIVER AVE

<u>Year</u>	<u>Uses</u>	<u>Source</u>	
1993	Not Verified	R.L. Polk CO.	Image pg. A10
1989	Wiedemann Esther M	R. L. Polk Co.	Image pg. A14
1985	Wiedemana Esther M H	R. L. Polk Co.	Image pg. A18
1979	Wiedemann Esther M	R.L. Polk Co. Publishers	Image pg. A22
1975	Wiedemann Esther M	R. L. Polk Co.	Image pg. A27
1970	WIEDEMANN ESTHER M	R. L. Polk Co.	Image pg. A31
1966	Wiedemann Esther M	R.L. Polk CO.	Image pg. A36
1935	Zander Fredk F	Minneapolis Directory Co.	Image pg. A63
1930	Zander Fredk F	Minneapolis Directory Co.	Image pg. A69

3246 N OLIVER AVE

<u>Year</u>	<u>Uses</u>	<u>Source</u>	
1999	Muenchow Robert G E+h A	R.L. Polk CO.	Image pg. A6
1993	Mc Govern John P landscaper	R.L. Polk CO.	Image pg. A10
	Muenchow Robt G & Betty A	R.L. Polk CO.	Image pg. A10
1989	Muenchow Robt G	R. L. Polk Co.	Image pg. A14
1985	Muenchow Robt G H	R. L. Polk Co.	Image pg. A18
1979	Muenchow Robt G	R.L. Polk Co. Publishers	Image pg. A22
1975	Muenchow Robt G	R. L. Polk Co.	Image pg. A27
1970	BARSTOW RICHO A	R. L. Polk Co.	Image pg. A31
1966	Kelly Julia M Mrs	R.L. Polk CO.	Image pg. A36
1935	Kelley Edgar T	Minneapolis Directory Co.	Image pg. A63
1930	Kelly Edgar T	Minneapolis Directory Co.	Image pg. A69
1925	Peterson Carl E hlpr r	Minneapolis Directory Co.	
1920	Peterson Carl E r	Minneapolis Directory Co.	
	Peterson Carl E elk Paper Supply Co b 315	Minneapolis Directory Co.	

3247 N OLIVER AVE

<u>Year</u>	<u>Uses</u>	<u>Source</u>	
1993	Scott Susy M WI	R.L. Polk CO.	Image pg. A10
1989	Scott Susy M	R. L. Polk Co.	Image pg. A14
1985	Wicker Mildred C H	R. L. Polk Co.	Image pg. A18
1979	Wood Everett C	R.L. Polk Co. Publishers	Image pg. A22
1975	Wood Everett C	R. L. Polk Co.	Image pg. A27

FINDINGS

<u>Year</u>	<u>Uses</u>	<u>Source</u>	
1970	WOOD EVERETT C	R. L. Polk Co.	Image pg. A31
1966	Wood Everett C	R.L. Polk CO.	Image pg. A36
1935	Gregersen Homer M	Minneapolis Directory Co.	Image pg. A63
1930	Reinking Lena E Mrs	Minneapolis Directory Co.	Image pg. A69
1925	Anderson E Gust Ostbye & Anderson r	Minneapolis Directory Co.	
1920	Blixt Fredk A ydman Powers Fuel Transfer & S Co r	Minneapolis Directory Co.	

3251 N OLIVER AVE

<u>Year</u>	<u>Uses</u>	<u>Source</u>	
1999	Greenside Sharon L O E	R.L. Polk CO.	Image pg. A6
1993	Not Verified 2 Hses	R.L. Polk CO.	Image pg. A10
1989	Bourke Thomas S	R. L. Polk Co.	Image pg. A14
1985	Vacant	R. L. Polk Co.	Image pg. A18
1979	Berg Donald J	R.L. Polk Co. Publishers	Image pg. A22
1970	BERG DONALD J	R. L. Polk Co.	Image pg. A31
1966	Berg Donald J	R.L. Polk CO.	Image pg. A36
1935	Haugan Evan A	Minneapolis Directory Co.	Image pg. A63
	Riley Vincent P	Minneapolis Directory Co.	Image pg. A63
1930	Haugan Evan A	Minneapolis Directory Co.	Image pg. A69
1925	Huntley Chas E salsn Curtis Yale Holland Co	Minneapolis Directory Co.	
	r	Minneapolis Directory Co.	
1920	Huntley Chas E salsn Curtis Yale Holland Co r	Minneapolis Directory Co.	
	Dahlen Esther marker b	Minneapolis Directory Co.	

3252 N OLIVER AVE

<u>Year</u>	<u>Uses</u>	<u>Source</u>	
1989	No Return	R. L. Polk Co.	Image pg. A14
1985	Cegia James A H	R. L. Polk Co.	Image pg. A18
1979	Cegla James A	R.L. Polk Co. Publishers	Image pg. A22
1975	Mudget J	R. L. Polk Co.	Image pg. A27
1970	BOGUCKI JOSEPH B	R. L. Polk Co.	Image pg. A31
1966	Barstow Richd A	R.L. Polk CO.	Image pg. A36
1935	White Geo F fr	Minneapolis Directory Co.	Image pg. A63
1930	White Geo F	Minneapolis Directory Co.	Image pg. A69
1925	Builders Exch	Minneapolis Directory Co.	
	White Frank P elk Janney Semple Hill & Co b	Minneapolis Directory Co.	

FINDINGS

<u>Year</u>	<u>Uses</u>	<u>Source</u>
1925	WHITE FRANK P Sales Agent Master Builders Co. Wm E Dee Co Vortex Mnfg Co Minwax Co Ramp Buildings Corp American Three Way Lux	Minneapolis Directory Co.
	fer Prism Co Tamms Silica Co 200 Upton av S	Minneapolis Directory Co. Minneapolis Directory Co.
	WHITE Frank L eng Bryn Mawr School b 1406	Minneapolis Directory Co.
	WHITE Frank T White & Fossum r Elk River Minn	Minneapolis Directory Co.
	WHITE Geo F foreman Deere & Webber Co r	Minneapolis Directory Co.
1920	Bronner Wm oiler r	Minneapolis Directory Co.
	Bronner Wm C messr Tri State Dental Laboratory b	Minneapolis Directory Co.
	Bronoll Louis E	Minneapolis Directory Co.

3254 N OLIVER AVE

<u>Year</u>	<u>Uses</u>	<u>Source</u>
1993	Sumpter Doris M	R.L. Polk CO. Image pg. A10
1989	Sumpter Doris M Mrs	R. L. Polk Co. Image pg. A14
1985	Sumpter Doris M Mrs H	R. L. Polk Co. Image pg. A18
1979	Sumpter Doris M Mrs	R.L. Polk Co. Publishers Image pg. A22
1975	Sumpter Floyd T	R. L. Polk Co. Image pg. A27
1970	SUMPTER FLOYD T	R. L. Polk Co. Image pg. A31
1966	Sumpter Floyd T	R.L. Polk CO. Image pg. A36
1935	Martzal Emil H	Minneapolis Directory Co. Image pg. A63
1930	Walwick Peter C	Minneapolis Directory Co. Image pg. A69
1925	Walwick Peter C marker Gamble Robinson Co r	Minneapolis Directory Co.
	Walwick Catherine M stenogr E C Bowe b	Minneapolis Directory Co.
1920	Skiles Alvin V realtor Skiles & Skiles	Minneapolis Directory Co.
	Skilbeck John R carp r	Minneapolis Directory Co.

3255 N OLIVER AVE

<u>Year</u>	<u>Uses</u>	<u>Source</u>
1999	Anderson Gail M S+ A	R.L. Polk CO. Image pg. A6
1993	Anderson Gail M IS	R.L. Polk CO. Image pg. A10
1989	Prince Joseph	R. L. Polk Co. Image pg. A14
1985	Cable Duana H	R. L. Polk Co. Image pg. A18
1979	Colstrom Grant P	R.L. Polk Co. Publishers Image pg. A22
1975	Nelaon Ray	R. L. Polk Co. Image pg. A27

FINDINGS

<u>Year</u>	<u>Uses</u>	<u>Source</u>	
1970	BORN AUG W	R. L. Polk Co.	Image pg. A31
1966	Born Aug W	R.L. Polk CO.	Image pg. A36
1935	Born Aug W	Minneapolis Directory Co.	Image pg. A63
1930	Born Aug W	Minneapolis Directory Co.	Image pg. A69
1925	Born August W brklyr r	Minneapolis Directory Co.	
1920	Gruber Hilda mach opr b	Minneapolis Directory Co.	
	Born August W brklyr r	Minneapolis Directory Co.	

3257 N OLIVER AVE

<u>Year</u>	<u>Uses</u>	<u>Source</u>	
1993	Knispel B	R.L. Polk CO.	Image pg. A10
1985	Raeker Michelle A	R. L. Polk Co.	Image pg. A18
	Juntunen Arnold A H	R. L. Polk Co.	Image pg. A18
1979	Juntunen Arnold A	R.L. Polk Co. Publishers	Image pg. A22
1970	MURSCHEL WESLEY	R. L. Polk Co.	Image pg. A31
1966	Rudek Victor J	R.L. Polk CO.	Image pg. A36
1935	England Geo S	Minneapolis Directory Co.	Image pg. A63
1930	Brabant Wm F	Minneapolis Directory Co.	Image pg. A69
1925	Minnie Frank G bkpr Calumet Elev r	Minneapolis Directory Co.	
	Minks Otto F elk Thorp Fire Proof Door Co r	Minneapolis Directory Co.	

3259 N OLIVER AVE

<u>Year</u>	<u>Uses</u>	<u>Source</u>
1920	Croft Ralph T installer N W Tel Exch Co r	Minneapolis Directory Co.

3261 N OLIVER AVE

<u>Year</u>	<u>Uses</u>	<u>Source</u>	
1975	Berg Donald J	R. L. Polk Co.	Image pg. A27

3267 N OLIVER AVE

<u>Year</u>	<u>Uses</u>	<u>Source</u>	
1989	Murphy Michele	R. L. Polk Co.	Image pg. A14
	Juntunen Elaine A Mrs	R. L. Polk Co.	Image pg. A14
1975	33D AV N INTERSECTS	R. L. Polk Co.	Image pg. A27
	Pullen Joseph D	R. L. Polk Co.	Image pg. A27

FINDINGS

N PENN AVE

3102 N PENN AVE

<u>Year</u>	<u>Uses</u>	<u>Source</u>	
1935	Manthey Harry E	Minneapolis Directory Co.	Image pg. A64
1930	Davenport Richd H	Minneapolis Directory Co.	Image pg. A66

3103 N PENN AVE

<u>Year</u>	<u>Uses</u>	<u>Source</u>	
1993	Not Verified	R.L. Polk CO.	Image pg. A11
1989	Knight Robert	R. L. Polk Co.	Image pg. A15
1985	Gabrelak Jerry F	R. L. Polk Co.	Image pg. A19
1979	Montgomery Darlene King Darlene	R.L. Polk Co. Publishers R.L. Polk Co. Publishers	Image pg. A23 Image pg. A23
1970	PENN AV ontf NELSON JEAN A VARA JANICE P MRS	R. L. Polk Co. R. L. Polk Co. R. L. Polk Co.	Image pg. A33 Image pg. A32 Image pg. A32
1966	Harless Vera L Mrs Kassube Rudolph Bradley Margt Mrs	R.L. Polk CO. R.L. Polk CO. R.L. Polk CO.	Image pg. A37 Image pg. A37 Image pg. A37
1935	Sand Lloyd E Wenger M F nurse Wenger Frank L	Minneapolis Directory Co. Minneapolis Directory Co. Minneapolis Directory Co.	Image pg. A64 Image pg. A64 Image pg. A64
1930	Wenger Frank L	Minneapolis Directory Co.	Image pg. A66
1925	Wenger Mildred b Wenger Frank L clk State Grain Inspection Dept r GRAY HESS John R chf clk City Engineer r 4351 Dept b GRAY HESS John J cond r	Minneapolis Directory Co. Minneapolis Directory Co. Minneapolis Directory Co. Minneapolis Directory Co. Minneapolis Directory Co. Minneapolis Directory Co.	Image pg. A64 Image pg. A64 Image pg. A64 Image pg. A64 Image pg. A64 Image pg. A64
1920	Wenger Frank L asst chf elk State Grain Inspection Dept r	Minneapolis Directory Co.	Image pg. A64

3107 N PENN AVE

<u>Year</u>	<u>Uses</u>	<u>Source</u>	
1993	NORTH END RENTAL INC rental geni equip RILEY SCATTARELLA & KRAVE LTD iwys Not Verified	R.L. Polk CO. R.L. Polk CO. R.L. Polk CO.	Image pg. A11 Image pg. A11 Image pg. A11
1989	Riley Scattarella & Krave Ltd lwys	R. L. Polk Co.	Image pg. A15

FINDINGS

<u>Year</u>	<u>Uses</u>	<u>Source</u>	
1989	Klick Realty Co	R. L. Polk Co.	Image pg. A15
1985	Klick Realty Co	R. L. Polk Co.	Image pg. A19
	Riley Scattarella Kaine & Krave Ltd atty	R. L. Polk Co.	Image pg. A19
1979	Riley James J Iwyr	R.L. Polk Co. Publishers	Image pg. A23
1970	RILEY JAMES J LWYR	R. L. Polk Co.	Image pg. A33
	MC GRATH WM J LWYR	R. L. Polk Co.	Image pg. A33
	UNIVERSAL REAL ESTATE	R. L. Polk Co.	Image pg. A33
	EXCHANGE	R. L. Polk Co.	Image pg. A33
1966	Mc Grath Wm J Iwyr	R.L. Polk CO.	Image pg. A37
	Universal Rity real est	R.L. Polk CO.	Image pg. A37
	Riley Jas J iwyr	R.L. Polk CO.	Image pg. A37
	Riley Co The ins agt	R.L. Polk CO.	Image pg. A37
1935	Benson Otto	Minneapolis Directory Co.	Image pg. A64
1930	Hallberg Allen M	Minneapolis Directory Co.	Image pg. A66
1925	Mundale Gertrude wid Henry r	Minneapolis Directory Co.	
	Mundahl Geo mech r	Minneapolis Directory Co.	
	IHarry mech b	Minneapolis Directory Co.	

3108 N PENN AVE

<u>Year</u>	<u>Uses</u>	<u>Source</u>	
1993	Not Verified	R.L. Polk CO.	Image pg. A11
	BROOKLYN SHOE REPAIR & DRY CLEANERS	R.L. Polk CO.	Image pg. A11
1989	Brooklyn Shoe Repair & Dry Cleaners	R. L. Polk Co.	Image pg. A15
	Refinishing Plant The furn refnshr	R. L. Polk Co.	Image pg. A15
1985	Vacant	R. L. Polk Co.	Image pg. A19
	Takis Shoe Repair	R. L. Polk Co.	Image pg. A19
1979	Vacant	R.L. Polk Co. Publishers	Image pg. A23
	Takis Shoe Repair	R.L. Polk Co. Publishers	Image pg. A23
1970	CLEANERS	R. L. Polk Co.	Image pg. A33
	VICTORY ORIVE ROBBINS	R. L. Polk Co.	Image pg. A33
1966	Victory Drive Robbins Clean	R.L. Polk CO.	Image pg. A37
1935	Crystal Co operative	Minneapolis Directory Co.	Image pg. A64
	Cleaners & Dyers	Minneapolis Directory Co.	Image pg. A64

3110 N PENN AVE

<u>Year</u>	<u>Uses</u>	<u>Source</u>	
1993	Not Verified	R.L. Polk CO.	Image pg. A11
1989	Starlite Club tavern	R. L. Polk Co.	Image pg. A15

FINDINGS

<u>Year</u>	<u>Uses</u>	<u>Source</u>	
1985	Starlite Club tavern	R. L. Polk Co.	Image pg. A19
1979	Elsens Starlite Club tavern	R.L. Polk Co. Publishers	Image pg. A23
1970	LEES STARLITE CLUB TAVERN	R. L. Polk Co.	Image pg. A33
1966	Lees Starlight Club tavern	R.L. Polk CO.	Image pg. A37
1935	Zurek M M Mrs restr	Minneapolis Directory Co.	Image pg. A64

3111 N PENN AVE

<u>Year</u>	<u>Uses</u>	<u>Source</u>	
1993	Not Ver Ified	R.L. Polk CO.	Image pg. A11
1989	Pollari Jacob E	R. L. Polk Co.	Image pg. A15
1985	Berglund John R	R. L. Polk Co.	Image pg. A19
	Upper Pollari Jacob E	R. L. Polk Co.	Image pg. A19
	Hipps Construction Co home bldg	R. L. Polk Co.	Image pg. A19
1979	Reinking Irene B Mrs	R.L. Polk Co. Publishers	Image pg. A23
	Miller Mertice E Mrs	R.L. Polk Co. Publishers	Image pg. A23
	Hipps Construction Co home bldg	R.L. Polk Co. Publishers	Image pg. A23
1970	MILLER MERL R	R. L. Polk Co.	Image pg. A33
	BENTLEY GERALDINE	R. L. Polk Co.	Image pg. A33
1966	Northside Ovation Cosmetic	R.L. Polk CO.	Image pg. A37
	Robinson Jas W	R.L. Polk CO.	Image pg. A37
	Miler Merl B	R.L. Polk CO.	Image pg. A37
1935	Schrodi Ina Mrs	Minneapolis Directory Co.	Image pg. A64
	Gast Emil P	Minneapolis Directory Co.	Image pg. A64
1930	Gast Emil P	Minneapolis Directory Co.	Image pg. A66
1925	Vestness Christia P b	Minneapolis Directory Co.	
	Peterson Vestness b	Minneapolis Directory Co.	
	Gast Arthur M elk Federal Reserve Bank b	Minneapolis Directory Co.	
1920	WALLACE Robt W janitor Janney Semple Hill & Co b	Minneapolis Directory Co.	
	Gast Emil P lab r	Minneapolis Directory Co.	
	Gast Mary M laundress b	Minneapolis Directory Co.	

3114 N PENN AVE

<u>Year</u>	<u>Uses</u>	<u>Source</u>	
1993	METRO LOCK & SAFE CO	R.L. Polk CO.	Image pg. A11
1989	Metro Lock & Safe Co	R. L. Polk Co.	Image pg. A15
1985	Metro Lock & Safe Co	R. L. Polk Co.	Image pg. A19
	Northland Water Conditioning Co	R. L. Polk Co.	Image pg. A19
1979	A Metro Lock & Safe Co	R.L. Polk Co. Publishers	Image pg. A23

FINDINGS

<u>Year</u>	<u>Uses</u>	<u>Source</u>	
1979	Northland Water Conditioning Co	R.L. Polk Co. Publishers	Image pg. A23
1970	Y MARIES BEAUTY SHOP	R. L. Polk Co.	Image pg. A33
	CONDITIONING CO	R. L. Polk Co.	Image pg. A33
	NORTHLAND WATER	R. L. Polk Co.	Image pg. A33
1966	Maries Beauty Shop	R.L. Polk CO.	Image pg. A37
	Northland Water Conditioning	R.L. Polk CO.	Image pg. A37
1935	beauty shop	Minneapolis Directory Co.	Image pg. A64
	Shaw Sophie M Mrs	Minneapolis Directory Co.	Image pg. A64
	Bolduc Emil P barber	Minneapolis Directory Co.	Image pg. A64

3115 N PENN AVE

<u>Year</u>	<u>Uses</u>	<u>Source</u>	
1993	Not Verified	R.L. Polk CO.	Image pg. A11
1989	Mid Coast Inc music publ	R. L. Polk Co.	Image pg. A15
1985	Baxell Photography Inc	R. L. Polk Co.	Image pg. A19
1979	Baxell Photography Inc	R.L. Polk Co. Publishers	Image pg. A23
1970	BAXELL PHOTOGRAPHY INC	R. L. Polk Co.	Image pg. A33
	PHOTOG	R. L. Polk Co.	Image pg. A33
1966	Under Constr	R.L. Polk CO.	Image pg. A37
1935	Deziel Harry L	Minneapolis Directory Co.	Image pg. A64
1930	Boobar Amasa C	Minneapolis Directory Co.	Image pg. A66
1925	Rediker Gertrude asst Nicollet Clinic b	Minneapolis Directory Co.	
1920	Boobar Mrs Emma mngr Nu Bone Corset Co r	Minneapolis Directory Co.	
	Boobar Clain A pkr r	Minneapolis Directory Co.	

3116 N PENN AVE

<u>Year</u>	<u>Uses</u>	<u>Source</u>	
1993	PAULS LAUNDRY self serv	R.L. Polk CO.	Image pg. A11
1989	Pauls Laundry self serv	R. L. Polk Co.	Image pg. A15
1985	Pauls Laundry self serv	R. L. Polk Co.	Image pg. A19
1979	Pauls Laundry self serv	R.L. Polk Co. Publishers	Image pg. A23
1970	SERVALL LAUNDROMAT COIN	R. L. Polk Co.	Image pg. A33
	OPERATED LNDRY	R. L. Polk Co.	Image pg. A33
1966	Coin Operated Lndry	R.L. Polk CO.	Image pg. A37
1935	Nelson Otto T plmbr	Minneapolis Directory Co.	Image pg. A64

3117 N PENN AVE

<u>Year</u>	<u>Uses</u>	<u>Source</u>	
1993	NORTH END HARDWARE	R.L. Polk CO.	Image pg. A11

FINDINGS

<u>Year</u>	<u>Uses</u>	<u>Source</u>	
1989	North End Hardware	R. L. Polk Co.	Image pg. A15
1985	Eds Bicycle Repair summer oprn	R. L. Polk Co.	Image pg. A19
	North End Hardware	R. L. Polk Co.	Image pg. A19
1979	North End Hardware	R.L. Polk Co. Publishers	Image pg. A23
1970	NORTH END HARDWARE	R. L. Polk Co.	Image pg. A33
1966	Bonhus Hdw Co Inc	R.L. Polk CO.	Image pg. A37
1935	Carison Andrew M hdw	Minneapolis Directory Co.	Image pg. A64
1930	Carlson Andrew M	Minneapolis Directory Co.	Image pg. A66

3118 N PENN AVE

<u>Year</u>	<u>Uses</u>	<u>Source</u>	
1993	Not Verified	R.L. Polk CO.	Image pg. A11
1989	Diavolos Pizza restr	R. L. Polk Co.	Image pg. A15
1985	Diavolos Pizza restr	R. L. Polk Co.	Image pg. A19
1979	Diavolos Pitza restr	R.L. Polk Co. Publishers	Image pg. A23
1970	PIZZANOVA THE RESTP	R. L. Polk Co.	Image pg. A33
1966	Pizzanova The restr	R.L. Polk CO.	Image pg. A37
1935	Marcus Sidney H dry	Minneapolis Directory Co.	Image pg. A64
1930	drsmkr	Minneapolis Directory Co.	Image pg. A66
	Thiede Mabel M Mrs	Minneapolis Directory Co.	Image pg. A66
	beauty shop	Minneapolis Directory Co.	Image pg. A66
	Shaw Sophia Mrs	Minneapolis Directory Co.	Image pg. A66
1925	Schmidt Albert trucker M & St L R R rms 926	Minneapolis Directory Co.	
	Schmidt Agnes clk Tower Laundry b 2922	Minneapolis Directory Co.	
	Schmidt Adam janitor N W Bell Tel Co r 2313	Minneapolis Directory Co.	
	Schmidt A R & Co Augusta R Schmidt millinery	Minneapolis Directory Co.	
1920	Schmidt milliners	Minneapolis Directory Co.	

3120 N PENN AVE

<u>Year</u>	<u>Uses</u>	<u>Source</u>	
1993	MISTER FRANKS BAKERY	R.L. Polk CO.	Image pg. A11
1989	Mister Franks Bakery	R. L. Polk Co.	Image pg. A15
1985	Mister Franks Bakery	R. L. Polk Co.	Image pg. A19
1979	Mister Franks Bakery	R.L. Polk Co. Publishers	Image pg. A23
1970	MISTER FRANKS BAKERY	R. L. Polk Co.	Image pg. A33
1966	Mr Frank Bky	R.L. Polk CO.	Image pg. A37
1935	Johnson Olaf J baker	Minneapolis Directory Co.	Image pg. A64

FINDINGS

<u>Year</u>	<u>Uses</u>	<u>Source</u>	
1930	De Luxe Bakery	Minneapolis Directory Co.	Image pg. A66

3121 N PENN AVE

<u>Year</u>	<u>Uses</u>	<u>Source</u>	
1979	Bobs TV als & serv	R.L. Polk Co. Publishers	Image pg. A23
1970	VACANT	R. L. Polk Co.	Image pg. A33
1966	Baxwell Studios photog	R.L. Polk CO.	Image pg. A37
1935	Vacant	Minneapolis Directory Co.	Image pg. A64
1930	Marcus Sydney 0 mens furngs	Minneapolis Directory Co. Minneapolis Directory Co.	Image pg. A66 Image pg. A66
1920	Thiyri Anna C pkr National Biscuit Co b	Minneapolis Directory Co.	

3122 N PENN AVE

<u>Year</u>	<u>Uses</u>	<u>Source</u>	
1993	Not Verified	R.L. Polk CO.	Image pg. A11
1989	Jackies Ceramics	R. L. Polk Co.	Image pg. A15
1985	Northwestern Floor Covering	R. L. Polk Co.	Image pg. A19
1979	Northwestern Floor Covering	R.L. Polk Co. Publishers	Image pg. A23
1970	GOLDS VARIETY	R. L. Polk Co.	Image pg. A33
1966	Smith Wallpaper & Paint Co	R.L. Polk CO.	Image pg. A37
1935	Paradise Julian gro	Minneapolis Directory Co.	Image pg. A64
1930	Baker Chilton R dentist Natl Tea Co gro	Minneapolis Directory Co. Minneapolis Directory Co.	Image pg. A66 Image pg. A66

3123 N PENN AVE

<u>Year</u>	<u>Uses</u>	<u>Source</u>	
1985	La Harve Transfer furn moving	R. L. Polk Co.	Image pg. A19
1935	Johnson Cornelius C meats	Minneapolis Directory Co. Minneapolis Directory Co.	Image pg. A64 Image pg. A64
1930	Scholl Rudolph A meats	Minneapolis Directory Co. Minneapolis Directory Co.	Image pg. A66 Image pg. A66

3124 N PENN AVE

<u>Year</u>	<u>Uses</u>	<u>Source</u>	
1985	Northwestern Floor Covering Addl Space	R. L. Polk Co.	Image pg. A19
1970	TWIN CITY UNIFORMS RET	R. L. Polk Co.	Image pg. A33
1966	Welna Meat Mkt	R.L. Polk CO.	Image pg. A37
1935	Arf Raymond H meats Gustafson H N Mrs Miller Florence H	Minneapolis Directory Co. Minneapolis Directory Co. Minneapolis Directory Co.	Image pg. A64 Image pg. A64 Image pg. A64

FINDINGS

<u>Year</u>	<u>Uses</u>	<u>Source</u>	
1930	Holm Joseph W meats	Minneapolis Directory Co.	Image pg. A66
1925	Gorey Dennis M r	Minneapolis Directory Co.	
1920	Gorey Dennis M r	Minneapolis Directory Co.	

3125 N PENN AVE

<u>Year</u>	<u>Uses</u>	<u>Source</u>	
1989	Nancys Flower Shop	R. L. Polk Co.	Image pg. A15
1985	Nancys Flower Shop	R. L. Polk Co.	Image pg. A19
1979	Vacant	R.L. Polk Co. Publishers	Image pg. A23
1970	MARKET GROS	R. L. Polk Co.	Image pg. A33
	PARADISE MODERN FOOD	R. L. Polk Co.	Image pg. A33
1966	Paradise Mkt gro	R.L. Polk CO.	Image pg. A37
	Carlson Meat Mkt	R.L. Polk CO.	Image pg. A37
1935	gro and meats	Minneapolis Directory Co.	Image pg. A64
	Great A & P Tea Co	Minneapolis Directory Co.	Image pg. A64
	Eastgate Ray shoe repr	Minneapolis Directory Co.	Image pg. A64
1930	Gt A & P Tea Co gro	Minneapolis Directory Co.	Image pg. A66
1920	Zahner Arthur C conf	Minneapolis Directory Co.	
	COWAN Walter J r rear	Minneapolis Directory Co.	

3126 N PENN AVE

<u>Year</u>	<u>Uses</u>	<u>Source</u>	
1993	Not Verified	R.L. Polk CO.	Image pg. A11
	Apartments I Thompson Jennifer B	R.L. Polk CO.	Image pg. A11
	Not Verified	R.L. Polk CO.	Image pg. A11
	Majors Dee Dee	R.L. Polk CO.	Image pg. A11
	Estls Marvin	R.L. Polk CO.	Image pg. A11
	Not Verified	R.L. Polk CO.	Image pg. A11
1989	Apartments	R. L. Polk Co.	Image pg. A15
	Vacant	R. L. Polk Co.	Image pg. A15
	Vacant	R. L. Polk Co.	Image pg. A15
	Nordstrom Sandy	R. L. Polk Co.	Image pg. A15
	Cannon Mike	R. L. Polk Co.	Image pg. A15
1985	Olympic Cafe	R. L. Polk Co.	Image pg. A19
	Vernier Lucinda A	R. L. Polk Co.	Image pg. A19
	I Hazeldine Christian E	R. L. Polk Co.	Image pg. A19
	Johnson M	R. L. Polk Co.	Image pg. A19
1979	Sunshine Cafe	R.L. Polk Co. Publishers	Image pg. A23
	Robeck Vivian	R.L. Polk Co. Publishers	Image pg. A23

FINDINGS

<u>Year</u>	<u>Uses</u>	<u>Source</u>	
1979	Bokovoy Timothy G	R.L. Polk Co. Publishers	Image pg. A23
	Saefke Marie C	R.L. Polk Co. Publishers	Image pg. A23
	Moore S E	R.L. Polk Co. Publishers	Image pg. A23
1970	CURLYS DINER RESTR	R. L. Polk Co.	Image pg. A33
	I THEISSEN MYRTLE V MRS	R. L. Polk Co.	Image pg. A33
	SWENSK FRANK L	R. L. Polk Co.	Image pg. A33
	SAEFKE MARIE C	R. L. Polk Co.	Image pg. A33
	BENDER MARGT	R. L. Polk Co.	Image pg. A33
1966	Lens Diner restr	R.L. Polk CO.	Image pg. A37
	Thiessen Myrtle V Mrs	R.L. Polk CO.	Image pg. A37
	Swensk Frank L	R.L. Polk CO.	Image pg. A37
	Thien Norman	R.L. Polk CO.	Image pg. A37
	Soefke Marie C	R.L. Polk CO.	Image pg. A37
	Dryburgh Wayne	R.L. Polk CO.	Image pg. A37
	Dryburgh Wayne	R.L. Polk CO.	Image pg. A38
1935	Orman Bros Drug Co	Minneapolis Directory Co.	Image pg. A64
	Baker Chilton R dentist	Minneapolis Directory Co.	Image pg. A64
	Samuelson Saml phys	Minneapolis Directory Co.	Image pg. A64
1930	Krefall Louis F gro	Minneapolis Directory Co.	Image pg. A66
	Marcus Sydney	Minneapolis Directory Co.	Image pg. A66
	Poseley Wm C	Minneapolis Directory Co.	Image pg. A66
1925	Krefall Louis F grocer	Minneapolis Directory Co.	

3127 N PENN AVE

<u>Year</u>	<u>Uses</u>	<u>Source</u>	
1930	Custer Geo R	Minneapolis Directory Co.	Image pg. A66

3128 N PENN AVE

<u>Year</u>	<u>Uses</u>	<u>Source</u>	
1993	BEST STEAK HOUSE restr	R.L. Polk CO.	Image pg. A11

3200 N PENN AVE

<u>Year</u>	<u>Uses</u>	<u>Source</u>	
1993	LE VAHN BROTHERS INC p 1mb & htg contr	R.L. Polk CO.	Image pg. A11
	PLUMBERY SHOWROOMS THE retail parts als & serv	R.L. Polk CO.	Image pg. A11
1989	Le Vahn Brothers Inc p 1mb & htg contr	R. L. Polk Co.	Image pg. A15
1985	Le Vahn Brothers Inc p 1mb contr	R. L. Polk Co.	Image pg. A19
1979	Le Vahn Brothers Inc plmb contr	R.L. Polk Co. Publishers	Image pg. A23

FINDINGS

<u>Year</u>	<u>Uses</u>	<u>Source</u>	
1970	PENN AVENUE MOBIL SERVICE	R. L. Polk Co.	Image pg. A33
1966	Neils Mobil Serv gas sta	R.L. Polk CO.	Image pg. A38
1935	De Mille W W fill sta	Minneapolis Directory Co.	Image pg. A64
1930	De Mille Walter W gas	Minneapolis Directory Co.	Image pg. A66

3201 N PENN AVE

<u>Year</u>	<u>Uses</u>	<u>Source</u>	
1993	BIGELOW VIDEO	R.L. Polk CO.	Image pg. A11
1989	Bigelow Video	R. L. Polk Co.	Image pg. A15
1985	Lowry Penn Pharmacy	R. L. Polk Co.	Image pg. A19
1979	Lowry Penn Pharmacy	R.L. Polk Co. Publishers	Image pg. A23
1970	MERRILL DRUG CO	R. L. Polk Co.	Image pg. A33
1966	Mellin Drug Co	R.L. Polk CO.	Image pg. A38
	Hartman Jane E Mrs	R.L. Polk CO.	Image pg. A38
1935	Penn Av Drug Co	Minneapolis Directory Co.	Image pg. A64
	Boehme Earl J phys	Minneapolis Directory Co.	Image pg. A64
	Bradley Keith W	Minneapolis Directory Co.	Image pg. A64
	lawyer	Minneapolis Directory Co.	Image pg. A64
	Kiehne Wm E dentist	Minneapolis Directory Co.	Image pg. A64
	Rucker Wm H phys	Minneapolis Directory Co.	Image pg. A64
	Vorland Gorton T	Minneapolis Directory Co.	Image pg. A64
1930	Penn Av Drug Co	Minneapolis Directory Co.	Image pg. A66
	Kiehne Wm E dentist	Minneapolis Directory Co.	Image pg. A66
	Rucker Wm H phys	Minneapolis Directory Co.	Image pg. A66
1920	Penn Av Drug Store John A and Jane E Hartman	Minneapolis Directory Co.	

3203 N PENN AVE

<u>Year</u>	<u>Uses</u>	<u>Source</u>	
1935	Schultz Wm L meats	Minneapolis Directory Co.	Image pg. A64
1930	Schultz Wm L meats	Minneapolis Directory Co.	Image pg. A66
1920	Quester Paul A shoemkr	Minneapolis Directory Co.	

3204 N PENN AVE

<u>Year</u>	<u>Uses</u>	<u>Source</u>	
1993	Not Verified	R.L. Polk CO.	Image pg. A11
1989	Plumbery The plmb contrs	R. L. Polk Co.	Image pg. A15
1935	La Freniere Jos F	Minneapolis Directory Co.	Image pg. A64
1930	Vacant	Minneapolis Directory Co.	Image pg. A66
1920	Wood Chas D driver b	Minneapolis Directory Co.	

FINDINGS

3205 N PENN AVE

<u>Year</u>	<u>Uses</u>	<u>Source</u>	
1993	Not Verified	R.L. Polk CO.	Image pg. A11
1989	Spilane John J	R. L. Polk Co.	Image pg. A15
1985	Johnson Kim T	R. L. Polk Co.	Image pg. A19
1979	Johnson Richd S	R.L. Polk Co. Publishers	Image pg. A23
1970	WHITEHEAD DANL C	R. L. Polk Co.	Image pg. A33
1966	Serv Constn Co contr	R.L. Polk CO.	Image pg. A38
1935	Warren Stores Inc br	Minneapolis Directory Co.	Image pg. A64
	Evenson Arth	Minneapolis Directory Co.	Image pg. A64
1920	Luchsinger Mathias B grocer fices r	Minneapolis Directory Co. Minneapolis Directory Co.	

3207 N PENN AVE

<u>Year</u>	<u>Uses</u>	<u>Source</u>	
1993	METROPOLITAN CHECK CASHING INC check cashing	R.L. Polk CO.	Image pg. A11
1989	Handicap Workers Products	R. L. Polk Co.	Image pg. A15
1985	Rays Barber Shop	R. L. Polk Co.	Image pg. A19
1979	Rays Barber Shop	R.L. Polk Co. Publishers	Image pg. A23
1970	FERRIAN RAYMOND C BARBER	R. L. Polk Co.	Image pg. A33
1966	Ferrian Raymond C barber	R.L. Polk CO.	Image pg. A38
1935	Ferrian C I barber	Minneapolis Directory Co.	Image pg. A64
1930	Ferrian Christ I barber	Minneapolis Directory Co.	Image pg. A66

3210 N PENN AVE

<u>Year</u>	<u>Uses</u>	<u>Source</u>	
1935	Quester P A shoe repr	Minneapolis Directory Co.	Image pg. A64
1930	Quester Paul A shoe	Minneapolis Directory Co.	Image pg. A70
1925	Quester Paul A shoe repr	Minneapolis Directory Co.	

3211 N PENN AVE

<u>Year</u>	<u>Uses</u>	<u>Source</u>	
1930	Vacant	Minneapolis Directory Co.	Image pg. A70
1925	Alhambra Theatre	Minneapolis Directory Co.	
1920	Alhambra Theatre	Minneapolis Directory Co.	
	Aliason Jacob fireman H	Minneapolis Directory Co.	
	Miller H	Minneapolis Directory Co.	

FINDINGS

3212 N PENN AVE

<u>Year</u>	<u>Uses</u>	<u>Source</u>	
1993	LADY BARBARAS BEAUTY SALON	R.L. Polk CO.	Image pg. A11
1989	Lady Barbaras Beauty Salon	R. L. Polk Co.	Image pg. A15
1985	Lady Barbaras Beauty Salon	R. L. Polk Co.	Image pg. A19
1979	Lady Barbaras Beauty Salon	R.L. Polk Co. Publishers	Image pg. A23
1970	JACKS SHOE STORE REPR	R. L. Polk Co.	Image pg. A33
1966	Jacks Shoe Store	R.L. Polk CO.	Image pg. A38

3215 N PENN AVE

<u>Year</u>	<u>Uses</u>	<u>Source</u>	
1935	Alhambra Theatre	Minneapolis Directory Co.	Image pg. A64
	Pier Fred A confr	Minneapolis Directory Co.	Image pg. A64
1930	Alhambra Theatre	Minneapolis Directory Co.	Image pg. A70

3218 N PENN AVE

<u>Year</u>	<u>Uses</u>	<u>Source</u>	
1993	Kearney James L IN	R.L. Polk CO.	Image pg. A11
1989	No Return	R. L. Polk Co.	Image pg. A15
	G & W Typewriter & Adding Machine Service	R. L. Polk Co.	Image pg. A15
1985	A One Able Typewriter & Adding Machine Service sls & serv	R. L. Polk Co.	Image pg. A19
	Jorgenson Grace M Mrs	R. L. Polk Co.	Image pg. A19
	G & W Typewriter & Adding Machine Service	R. L. Polk Co.	Image pg. A19
1979	A One Able Typewriter & Adding Machine Service sil & serv	R.L. Polk Co. Publishers	Image pg. A23
	G & W Typewriter & Adding Machine Service	R.L. Polk Co. Publishers	Image pg. A23
	Jorgenson Grace M Mrs	R.L. Polk Co. Publishers	Image pg. A23
1970	A 1 ABALE TYPEWRITER S	R. L. Polk Co.	Image pg. A33
	ADDING MACHINE SERVICE	R. L. Polk Co.	Image pg. A33
	SLS & SERV	R. L. Polk Co.	Image pg. A33
	G W TYPWRITER & ADDING MACHINE SFRVICE SLS	R. L. Polk Co.	Image pg. A33
	JORGENSON GRACE M MRS	R. L. Polk Co.	Image pg. A33
1966	ing Mach Serv	R.L. Polk CO.	Image pg. A38
	A I Abale Typewriter & Add	R.L. Polk CO.	Image pg. A38
	Jorgenson Grace M Mrs	R.L. Polk CO.	Image pg. A38
	Mach Serv	R.L. Polk CO.	Image pg. A38

FINDINGS

<u>Year</u>	<u>Uses</u>	<u>Source</u>	
1966	G&W Typewriter & Adding	R.L. Polk CO.	Image pg. A38
1935	Nygaard Carl	Minneapolis Directory Co.	Image pg. A64
1930	Simpson Edw S	Minneapolis Directory Co.	Image pg. A70
1925	Scott Earl S mngr Bell Construction Co r	Minneapolis Directory Co.	
1920	SPENCER Lyle E clk Mrs E D Rabehl b 3537	Minneapolis Directory Co.	
	SPENCER Lena M wid John b	Minneapolis Directory Co.	
	Scott Earl S trav agt r	Minneapolis Directory Co.	

3219 N PENN AVE

<u>Year</u>	<u>Uses</u>	<u>Source</u>	
1993	UNION DRIVE IN LIQUOR	R.L. Polk CO.	Image pg. A11
1989	Union Drive In Liquor	R. L. Polk Co.	Image pg. A15
1985	Union Drive In Liquor	R. L. Polk Co.	Image pg. A19
1979	Union Drive In Liquor	R.L. Polk Co. Publishers	Image pg. A23
1970	LNDRY	R. L. Polk Co.	Image pg. A33
	FABRICARE CENTER SELF SERV	R. L. Polk Co.	Image pg. A33
1966	Fabricare Center self serve	R.L. Polk CO.	Image pg. A38
	Indry	R.L. Polk CO.	Image pg. A38
1935	Penn Av Motors	Minneapolis Directory Co.	Image pg. A64
1930	Penn Service Garage	Minneapolis Directory Co.	Image pg. A70
	Dawkins Wallace R	Minneapolis Directory Co.	Image pg. A70

3221 N PENN AVE

<u>Year</u>	<u>Uses</u>	<u>Source</u>	
1993	MOONEYS PUBlavern	R.L. Polk CO.	Image pg. A11
1989	Mooneys Pub tavern	R. L. Polk Co.	Image pg. A15
1985	Mooneys Pub tavern	R. L. Polk Co.	Image pg. A19
1979	Mooneys Pub	R.L. Polk Co. Publishers	Image pg. A23
1970	MOONEYS PUB TAVERN	R. L. Polk Co.	Image pg. A33
1966	Mooneys Pub tavern	R.L. Polk CO.	Image pg. A38
1935	Barker Fred I restr	Minneapolis Directory Co.	Image pg. A64
1930	Prozinski Allie J restr	Minneapolis Directory Co.	Image pg. A70

3222 N PENN AVE

<u>Year</u>	<u>Uses</u>	<u>Source</u>	
1993	Goslee Sallie	R.L. Polk CO.	Image pg. A11
1989	Goslee Sallie J	R. L. Polk Co.	Image pg. A15
1985	Novak Richd F	R. L. Polk Co.	Image pg. A19
1979	Nelson Jim J	R.L. Polk Co. Publishers	Image pg. A23

FINDINGS

<u>Year</u>	<u>Uses</u>	<u>Source</u>	
1970	SYVERSON WESLY G	R. L. Polk Co.	Image pg. A33
1966	Greenwald Emil B	R.L. Polk CO.	Image pg. A38
1935	Wood Earl J	Minneapolis Directory Co.	Image pg. A64
1930	Carlson Virgil R	Minneapolis Directory Co.	Image pg. A70

3226 N PENN AVE

<u>Year</u>	<u>Uses</u>	<u>Source</u>	
1993	Struck Scott	R.L. Polk CO.	Image pg. A11
1989	Vacant	R. L. Polk Co.	Image pg. A15
1985	Babcock Lawrence D	R. L. Polk Co.	Image pg. A19
1979	Babcock Lawrence D	R.L. Polk Co. Publishers	Image pg. A23
1970	BABCOCK LAWRENCE D	R. L. Polk Co.	Image pg. A33
1966	Babcock Lawrence D	R.L. Polk CO.	Image pg. A38
1935	Meland Oscar B	Minneapolis Directory Co.	Image pg. A64
1930	Meland Oscar B	Minneapolis Directory Co.	Image pg. A70

3227 N PENN AVE

<u>Year</u>	<u>Uses</u>	<u>Source</u>	
1993	Smith Jos Li B	R.L. Polk CO.	Image pg. A11
1989	Smith Jos L	R. L. Polk Co.	Image pg. A15
1985	Petrie Otto E	R. L. Polk Co.	Image pg. A19
1979	Petrie Otto E	R.L. Polk Co. Publishers	Image pg. A23
1970	PETRIE OTTO E	R. L. Polk Co.	Image pg. A33
1966	Petrie Julia K Mrs	R.L. Polk CO.	Image pg. A38
1935	Petrie Julia Mrs	Minneapolis Directory Co.	Image pg. A64
1930	Petrie Philip	Minneapolis Directory Co.	Image pg. A70
1925	Penn Philip mach opr Curtis Yale Holland Co r	Minneapolis Directory Co.	
1920	PETERS Philip cabtmkr r Pitve Peter cabtmkr H S Johnson Co b	Minneapolis Directory Co. Minneapolis Directory Co.	

3228 N PENN AVE

<u>Year</u>	<u>Uses</u>	<u>Source</u>	
1966	Wickland Phyllis	R.L. Polk CO.	Image pg. A38
	Hedlund Chas B	R.L. Polk CO.	Image pg. A38
	Braget Mernie	R.L. Polk CO.	Image pg. A38
	Davis Frank	R.L. Polk CO.	Image pg. A38
	Baum Richd	R.L. Polk CO.	Image pg. A38
	Carlson Eleanor Mrs	R.L. Polk CO.	Image pg. A38
	Trench Thos	R.L. Polk CO.	Image pg. A38

FINDINGS

<u>Year</u>	<u>Uses</u>	<u>Source</u>	
1966	Young Francis W	R.L. Polk CO.	Image pg. A38
	Hovey Barbara G	R.L. Polk CO.	Image pg. A38
	Ford Wm F	R.L. Polk CO.	Image pg. A38
	Apartments	R.L. Polk CO.	Image pg. A38
	Maves Randall C	R.L. Polk CO.	Image pg. A38

3229 N PENN AVE

<u>Year</u>	<u>Uses</u>	<u>Source</u>	
1993	Chelberg Wilford IC	R.L. Polk CO.	Image pg. A11
1989	Chelberg Wilford	R. L. Polk Co.	Image pg. A15
1985	No Return	R. L. Polk Co.	Image pg. A19
1979	Chellberg Wilford L	R.L. Polk Co. Publishers	Image pg. A23
1970	MORGAN LARRY R	R. L. Polk Co.	Image pg. A33

3230 N PENN AVE

<u>Year</u>	<u>Uses</u>	<u>Source</u>	
1993	Apartments	R.L. Polk CO.	Image pg. A11
	Moore D	R.L. Polk CO.	Image pg. A11
	Coates R	R.L. Polk CO.	Image pg. A11
	Williams Gina	R.L. Polk CO.	Image pg. A11
	Lynch Catrice	R.L. Polk CO.	Image pg. A11
	B Sims IS	R.L. Polk CO.	Image pg. A11
	Anderson Jos J & Adeline E SI	R.L. Polk CO.	Image pg. A11
	Ojala Donnay 1 M	R.L. Polk CO.	Image pg. A11
	Bell Norma S	R.L. Polk CO.	Image pg. A11
	Thompson Calol CM	R.L. Polk CO.	Image pg. A11
	Bender M MBQ	R.L. Polk CO.	Image pg. A11
1989	Apartments	R. L. Polk Co.	Image pg. A15
	Vacant	R. L. Polk Co.	Image pg. A15
	Coates R	R. L. Polk Co.	Image pg. A15
	Barron Ron	R. L. Polk Co.	Image pg. A15
	Barnes Earl	R. L. Polk Co.	Image pg. A15
	Christie Gladys M	R. L. Polk Co.	Image pg. A15
	Anderson Jos	R. L. Polk Co.	Image pg. A15
	Vacant	R. L. Polk Co.	Image pg. A15
	Vacant	R. L. Polk Co.	Image pg. A15
	Erickson	R. L. Polk Co.	Image pg. A15
	Mason G F	R. L. Polk Co.	Image pg. A15
	Bender	R. L. Polk Co.	Image pg. A15

FINDINGS

<u>Year</u>	<u>Uses</u>	<u>Source</u>	
1985	Christie Gladys M	R. L. Polk Co.	Image pg. A19
	Junceski Apollonia M	R. L. Polk Co.	Image pg. A19
	Vacant	R. L. Polk Co.	Image pg. A19
	Bell Norma Mrs	R. L. Polk Co.	Image pg. A19
	Gadtke Marjorie J Mrs	R. L. Polk Co.	Image pg. A19
	Mason Geraldine P	R. L. Polk Co.	Image pg. A19
	Theis Mabel O Mrs	R. L. Polk Co.	Image pg. A19
	Apartments	R. L. Polk Co.	Image pg. A19
	Forrest June	R. L. Polk Co.	Image pg. A19
	Ford Esther V	R. L. Polk Co.	Image pg. A19
	Collins Marie M	R. L. Polk Co.	Image pg. A19
	Risley Pauline Mrs	R. L. Polk Co.	Image pg. A19
1979	Apartments	R.L. Polk Co. Publishers	Image pg. A23
	Morrissey Leona H	R.L. Polk Co. Publishers	Image pg. A23
	Ford Wm F	R.L. Polk Co. Publishers	Image pg. A23
	Flindt Margt E	R.L. Polk Co. Publishers	Image pg. A23
	Junceski Leona M	R.L. Polk Co. Publishers	Image pg. A23
	Christie Gladys M	R.L. Polk Co. Publishers	Image pg. A23
	Risley Pauline Mrs	R.L. Polk Co. Publishers	Image pg. A23
	Jacklitch Agnes G Mrs	R.L. Polk Co. Publishers	Image pg. A23
	Bell Norme Mrs	R.L. Polk Co. Publishers	Image pg. A23
	Schoog Audrey	R.L. Polk Co. Publishers	Image pg. A23
	Mason Geraldine F	R.L. Polk Co. Publishers	Image pg. A23
	Billodeau Emma M Mrs	R.L. Polk Co. Publishers	Image pg. A23
1970	APARTMENTS	R. L. Polk Co.	Image pg. A33
	IETH TERRY R	R. L. Polk Co.	Image pg. A33
	FORD WM F	R. L. Polk Co.	Image pg. A33
	VACANT	R. L. Polk Co.	Image pg. A33
	HEDLUND BEDA O MRS	R. L. Polk Co.	Image pg. A33
	BRAGET M J	R. L. Polk Co.	Image pg. A33
	LEHR PEARL V	R. L. Polk Co.	Image pg. A33
	BROUGHTON WILLARD	R. L. Polk Co.	Image pg. A33
	P NITCHIE AMANDA J MRS	R. L. Polk Co.	Image pg. A33
	TAYLOR MARGT G MRS	R. L. Polk Co.	Image pg. A33
	BOSTAD OSCAR H	R. L. Polk Co.	Image pg. A33
	HOVEY BARBARA G	R. L. Polk Co.	Image pg. A33

FINDINGS

3231 N PENN AVE

<u>Year</u>	<u>Uses</u>	<u>Source</u>	
1993	Taylor BB	R.L. Polk CO.	Image pg. A11
1989	Erickson John R	R. L. Polk Co.	Image pg. A15
1985	Erickson John R	R. L. Polk Co.	Image pg. A19
1979	Lewis Hans	R.L. Polk Co. Publishers	Image pg. A23
1970	LOCKE EDNA M MRS	R. L. Polk Co.	Image pg. A33
1966	Snow James J	R.L. Polk CO.	Image pg. A38
	Miller Alex	R.L. Polk CO.	Image pg. A38

3234 N PENN AVE

<u>Year</u>	<u>Uses</u>	<u>Source</u>	
1935	Awalt Geo A	Minneapolis Directory Co.	Image pg. A64
1930	Turner Albert C	Minneapolis Directory Co.	Image pg. A70
1925	Salle Katherine wid Louis r Kenneth W stdt b	Minneapolis Directory Co. Minneapolis Directory Co.	

3235 N PENN AVE

<u>Year</u>	<u>Uses</u>	<u>Source</u>	
1993	Not Verjled 2 Bses	R.L. Polk CO.	Image pg. A11
1989	Wesson Betty	R. L. Polk Co.	Image pg. A15
1985	Hoeft Timothy W	R. L. Polk Co.	Image pg. A19
1979	Hill Jay W	R.L. Polk Co. Publishers	Image pg. A23
1970	HILL LORETTA	R. L. Polk Co.	Image pg. A33
1966	Persons Donald J	R.L. Polk CO.	Image pg. A38
1935	Kyllingstad Abel	Minneapolis Directory Co.	Image pg. A64
1930	Jacobson Rena Mrs	Minneapolis Directory Co.	Image pg. A70
1925	Jacobson Rena wid Peter r	Minneapolis Directory Co.	
1920	Jacobson Peter lab r	Minneapolis Directory Co.	

3238 N PENN AVE

<u>Year</u>	<u>Uses</u>	<u>Source</u>	
1989	No Return	R. L. Polk Co.	Image pg. A15
1985	Nicholas Carol M	R. L. Polk Co.	Image pg. A19
1979	Fourre Edw J	R.L. Polk Co. Publishers	Image pg. A23
1970	FOURRE EDW J	R. L. Polk Co.	Image pg. A33
1966	Pattock Frances	R.L. Polk CO.	Image pg. A38
	Fourre Edw J	R.L. Polk CO.	Image pg. A38
1935	Fourre Edw J	Minneapolis Directory Co.	Image pg. A64
1930	Berquist Nels E	Minneapolis Directory Co.	Image pg. A70

FINDINGS

<u>Year</u>	<u>Uses</u>	<u>Source</u>
1925	Earl J dep clk District Court r 2118 av N r Stockdale Arthur D transfer	Minneapolis Directory Co. Minneapolis Directory Co. Minneapolis Directory Co.
1920	Bronson Ethel M clk Yaeger Horwitz Co Inc b Brick Wm R printer W	Minneapolis Directory Co. Minneapolis Directory Co. Minneapolis Directory Co.

3239 N PENN AVE

<u>Year</u>	<u>Uses</u>	<u>Source</u>	
1993	Broom Ross	R.L. Polk CO.	Image pg. A11
1989	No Return	R. L. Polk Co.	Image pg. A15
1985	No Return	R. L. Polk Co.	Image pg. A19
1979	Simoneau Charles J	R.L. Polk Co. Publishers	Image pg. A23
1970	SIMONEAU CHARLES J	R. L. Polk Co.	Image pg. A33
1966	Klaers Robt S	R.L. Polk CO.	Image pg. A38
1935	Dahlen Emma Mrs Carlson Andrew M	Minneapolis Directory Co. Minneapolis Directory Co.	Image pg. A64 Image pg. A64
1930	Carlson Andrew M	Minneapolis Directory Co.	Image pg. A70
1925	Daline Emma E wid Ernest b Carlson Douglas A clk A M Carlson b	Minneapolis Directory Co. Minneapolis Directory Co.	

3242 N PENN AVE

<u>Year</u>	<u>Uses</u>	<u>Source</u>	
1993	Not Verified	R.L. Polk CO.	Image pg. A11
1989	Wood Douglas E	R. L. Polk Co.	Image pg. A15
1985	Anderson Curtis E	R. L. Polk Co.	Image pg. A19
1979	Anderson Curtis E	R.L. Polk Co. Publishers	Image pg. A23
1970	BEYER KENNETH J	R. L. Polk Co.	Image pg. A33
1966	Dorholt Harry H jr	R.L. Polk CO.	Image pg. A38
1935	Bicknell Glenn E	Minneapolis Directory Co.	Image pg. A64
1930	Johnson Alton D	Minneapolis Directory Co.	Image pg. A70
1925	Taylor Wm H eng r Taylor Nettie wid Henry b	Minneapolis Directory Co. Minneapolis Directory Co.	
1920	Whitfield Fredk J car repr N P Ry r Ruth salswn b	Minneapolis Directory Co. Minneapolis Directory Co.	

3243 N PENN AVE

<u>Year</u>	<u>Uses</u>	<u>Source</u>	
1993	Johnsen Naomi	R.L. Polk CO.	Image pg. A11

FINDINGS

<u>Year</u>	<u>Uses</u>	<u>Source</u>	
1989	Cook D	R. L. Polk Co.	Image pg. A15
1985	Leach Marilyn W Mrs	R. L. Polk Co.	Image pg. A19
1979	Leach Marilyn	R.L. Polk Co. Publishers	Image pg. A23
1970	BROWNS GEORGE AUTO SERVICE	R. L. Polk Co. R. L. Polk Co.	Image pg. A33 Image pg. A33
	BROWN GEO H	R. L. Polk Co.	Image pg. A33
1966	Brown Geo H	R.L. Polk CO.	Image pg. A38
	Browns Geo Auto Serv repr	R.L. Polk CO.	Image pg. A38
1935	Gray Jas R	Minneapolis Directory Co.	Image pg. A64
	Brown Geo H	Minneapolis Directory Co.	Image pg. A64
1930	Gray James R	Minneapolis Directory Co.	Image pg. A70
1925	GRAY HESS James R elec r	Minneapolis Directory Co.	
1920	James R Gray Hess Mnfg Co r 912 r	Minneapolis Directory Co. Minneapolis Directory Co.	
	GRAY HESS James R elec Twin City Electric Co	Minneapolis Directory Co.	

3245 N PENN AVE

<u>Year</u>	<u>Uses</u>	<u>Source</u>	
1993	Not Verified 5 Bses	R.L. Polk CO.	Image pg. A11
1989	Johnson Layton	R. L. Polk Co.	Image pg. A15
	Stay Richard C	R. L. Polk Co.	Image pg. A15
1985	Johnson Layton	R. L. Polk Co.	Image pg. A19
1979	Johnson Layton A	R.L. Polk Co. Publishers	Image pg. A23
	Stewart Dorothy L Mrs	R.L. Polk Co. Publishers	Image pg. A23
1970	STREET CONTINUED	R. L. Polk Co.	Image pg. A33
	JOHNSON LAYTON A	R. L. Polk Co.	Image pg. A33
	VACANT	R. L. Polk Co.	Image pg. A33
	APARTMENTS	R. L. Polk Co.	Image pg. A33
1966	Apartments	R.L. Polk CO.	Image pg. A38
	Mooney Hazel Mrs	R.L. Polk CO.	Image pg. A38
	Anderson Dennis	R.L. Polk CO.	Image pg. A38
	Ege Anton S	R.L. Polk CO.	Image pg. A38
	Johnson Layton A	R.L. Polk CO.	Image pg. A38
1935	Johnson Layton A	Minneapolis Directory Co.	Image pg. A64
	Haley Wm J	Minneapolis Directory Co.	Image pg. A64
1930	Burnham Willard G	Minneapolis Directory Co.	Image pg. A70
	Fritz Robt F	Minneapolis Directory Co.	Image pg. A70
1925	Nelson Stewart mngr Ludwig Film Exchange r	Minneapolis Directory Co.	

FINDINGS

<u>Year</u>	<u>Uses</u>	<u>Source</u>
1925	Nelson Stillman A stenogr New World Ins Co	Minneapolis Directory Co.

3246 N PENN AVE

<u>Year</u>	<u>Uses</u>	<u>Source</u>	
1989	Knowlen Marian 0 Mrs	R. L. Polk Co.	Image pg. A15
1985	Knowlen Marian 0 Mrs	R. L. Polk Co.	Image pg. A19
1979	Knowlen Marian 0 Mrs	R.L. Polk Co. Publishers	Image pg. A23
1970	KNOWLEN MARIAN 0 MRS	R. L. Polk Co.	Image pg. A33
	GREEN GEO D	R. L. Polk Co.	Image pg. A33
1966	Knowlen Marion 0 Mrs	R.L. Polk CO.	Image pg. A38
1935	Annand Robt Rev	Minneapolis Directory Co.	Image pg. A64
1930	Loeb Fredk Rev	Minneapolis Directory Co.	Image pg. A70
1920	LEIGHTON Harold E artist Bureau of Engraving b	Minneapolis Directory Co.	
	LEIGHTON Geo J artist Bureau of Engraving r	Minneapolis Directory Co.	

3247 N PENN AVE

<u>Year</u>	<u>Uses</u>	<u>Source</u>	
1989	Lind Wendy	R. L. Polk Co.	Image pg. A15
	Schneider A M	R. L. Polk Co.	Image pg. A15
1985	Apartments	R. L. Polk Co.	Image pg. A19
	Tremble E	R. L. Polk Co.	Image pg. A19
	Cotton A	R. L. Polk Co.	Image pg. A19
	Vacant	R. L. Polk Co.	Image pg. A19
	Parvey E R	R. L. Polk Co.	Image pg. A19
1979	Ernhart Vivian J Mrs	R.L. Polk Co. Publishers	Image pg. A23
	Hastad Virginia B Mrs	R.L. Polk Co. Publishers	Image pg. A23
1970	APARTMENTS	R. L. Polk Co.	Image pg. A33
	PARSONS ANNETTE MRS	R. L. Polk Co.	Image pg. A33
	ERNHART VIVIAN J MRS	R. L. Polk Co.	Image pg. A33
1935	De Courcy Wm J	Minneapolis Directory Co.	Image pg. A64
	Ege Anton S	Minneapolis Directory Co.	Image pg. A64
1930	Bliss Noel E	Minneapolis Directory Co.	Image pg. A70
	De Courcy Wmn J	Minneapolis Directory Co.	Image pg. A70
1925	Colby Clayton D mech r	Minneapolis Directory Co.	
	Co Mildred S Mrs stenogr U S Dept of Agriculture b	Minneapolis Directory Co.	

FINDINGS

3248 N PENN AVE

<u>Year</u>	<u>Uses</u>	<u>Source</u>
1925	Grace M E Church	Minneapolis Directory Co.

3251 N PENN AVE

<u>Year</u>	<u>Uses</u>	<u>Source</u>	
1993	Wallis Jean M	R.L. Polk CO.	Image pg. A11
1989	Wallis Joan M	R. L. Polk Co.	Image pg. A15
1985	Wallis Jean M	R. L. Polk Co.	Image pg. A19
1979	De Courcy Florence L Mrs	R.L. Polk Co. Publishers	Image pg. A23
1970	DE COURCY WM J	R. L. Polk Co.	Image pg. A33
1966	De Courcy Wm J	R.L. Polk CO.	Image pg. A38
1935	Rinker Jos	Minneapolis Directory Co.	Image pg. A64
1930	Neisen Alf	Minneapolis Directory Co.	Image pg. A70
1925	De Wm J baker Dayton s r	Minneapolis Directory Co.	

3254 N PENN AVE

<u>Year</u>	<u>Uses</u>	<u>Source</u>	
1993	GRACE UNITED METHODIST CHURCH OF NORTH PENN	R.L. Polk CO.	Image pg. A11
	GRACE METHODIST DAY CARE CENTER & NURSIERY	R.L. Polk CO.	Image pg. A11
1989	Grace United Methodist Church Of North Penn	R. L. Polk Co.	Image pg. A15
	Grace Methodist Day Care Center & Nursery	R. L. Polk Co.	Image pg. A15
1985	Grace United Methodist Church Of North Penn	R. L. Polk Co.	Image pg. A19
	Grace Methodist Day Care	R. L. Polk Co.	Image pg. A19
1979	Grace United Methodist Church Of North Penn	R.L. Polk Co. Publishers	Image pg. A23
1970	GRACE METHODIST CHURCH	R. L. Polk Co.	Image pg. A33
1966	Grace Meth Church	R.L. Polk CO.	Image pg. A38

3257 N PENN AVE

<u>Year</u>	<u>Uses</u>	<u>Source</u>	
1993	Rainville John W BO+	R.L. Polk CO.	Image pg. A11
1989	Grace Methodist Day Care Center & Nursery	R. L. Polk Co.	Image pg. A15
	Rainville John W	R. L. Polk Co.	Image pg. A15
1985	Grace Methodist Day Care	R. L. Polk Co.	Image pg. A19
	Rainville John W	R. L. Polk Co.	Image pg. A19
1979	Rainville John W	R.L. Polk Co. Publishers	Image pg. A23

FINDINGS

<u>Year</u>	<u>Uses</u>	<u>Source</u>	
1970	GRAVLEY DUANE D	R. L. Polk Co.	Image pg. A33
1966	Schram Edw G	R.L. Polk CO.	Image pg. A38
1935	Harrington Wm J	Minneapolis Directory Co.	Image pg. A64
1930	s w cor Grace M E Church	Minneapolis Directory Co.	Image pg. A70
	Harrington Wm J	Minneapolis Directory Co.	Image pg. A70
1925	Blaisdell av	Minneapolis Directory Co.	
	Harrington Motor Co Inc r 2426	Minneapolis Directory Co.	
	Mnfg Co r	Minneapolis Directory Co.	
	Harrington Vernon A ice cream mkr Franklin Co	Minneapolis Directory Co.	
1920	Sheets Rajymond J messr Am Ry Exp b 657	Minneapolis Directory Co.	
	Sheets Mott A trav car agt M & St L R R r	Minneapolis Directory Co.	

N QUEEN AVE

3101 N QUEEN AVE

<u>Year</u>	<u>Uses</u>	<u>Source</u>	
1993	Moser Harry A & Jean M EH+ a	R.L. Polk CO.	Image pg. A12
1989	Moser Harry A	R. L. Polk Co.	Image pg. A16
1985	Moser Harry A	R. L. Polk Co.	Image pg. A20
1979	Moser Harry A	R.L. Polk Co. Publishers	Image pg. A24
1975	Moser Harry A	R. L. Polk Co.	Image pg. A28
1970	MOSER HARRY A	R. L. Polk Co.	Image pg. A34
1966	Moser Oliver	R.L. Polk CO.	Image pg. A39

3102 N QUEEN AVE

<u>Year</u>	<u>Uses</u>	<u>Source</u>	
1993	Auck Ronald G 4 S	R.L. Polk CO.	Image pg. A12
1989	Auck Ronald G	R. L. Polk Co.	Image pg. A16
1985	Lynch Germaine A Mrs	R. L. Polk Co.	Image pg. A20
	Auck Ronald G	R. L. Polk Co.	Image pg. A20
1979	Lynch Germaine A Mrs	R.L. Polk Co. Publishers	Image pg. A24
1975	Lynch Gernaine A Mrs	R. L. Polk Co.	Image pg. A28
1970	LYNCH GERMAINE A MRS	R. L. Polk Co.	Image pg. A34
1966	Lynch Wm J	R.L. Polk CO.	Image pg. A39
1935	Lynch Wm M	Minneapolis Directory Co.	Image pg. A65
1925	Lynch Wm J b	Minneapolis Directory Co.	
	Lynch Wm M bkpr St Anthony & Dakota Elev Co r	Minneapolis Directory Co.	

FINDINGS

<u>Year</u>	<u>Uses</u>	<u>Source</u>
1925	Lynch Wm M insptr N W Bell Tel Co r 813	Minneapolis Directory Co.
1920	Lynch Wm M elk St Anthony & Dakota Elev Co r	Minneapolis Directory Co.

3103 N QUEEN AVE

<u>Year</u>	<u>Uses</u>	<u>Source</u>	
1993	Not Verified	R.L. Polk CO.	Image pg. A12
1989	Moser Patk J	R. L. Polk Co.	Image pg. A16
1979	Vacant	R.L. Polk Co. Publishers	Image pg. A24
1975	Vacant	R. L. Polk Co.	Image pg. A28
1970	MOSER JAMES J	R. L. Polk Co.	Image pg. A34
1966	Moser Harry	R.L. Polk CO.	Image pg. A39
1935	Albrecht Hubert H	Minneapolis Directory Co.	Image pg. A65
	Makepeace T C Mrs	Minneapolis Directory Co.	Image pg. A65
1925	Lehn Wm H millwright r	Minneapolis Directory Co.	

3104 N QUEEN AVE

<u>Year</u>	<u>Uses</u>	<u>Source</u>	
1993	Anderson Clara Mae O	R.L. Polk CO.	Image pg. A12
1989	Vacant	R. L. Polk Co.	Image pg. A16
1985	Freeman Dale	R. L. Polk Co.	Image pg. A20
1979	Vacant	R.L. Polk Co. Publishers	Image pg. A24
1975	Vacant	R. L. Polk Co.	Image pg. A28
1970	ODANIEL KEITH I	R. L. Polk Co.	Image pg. A34
1966	Under Constr	R.L. Polk CO.	Image pg. A39

3106 N QUEEN AVE

<u>Year</u>	<u>Uses</u>	<u>Source</u>	
1993	Ponder FII	R.L. Polk CO.	Image pg. A12
1989	Vacant	R. L. Polk Co.	Image pg. A16
1985	Forrest Lynda M	R. L. Polk Co.	Image pg. A20
1979	No Return	R.L. Polk Co. Publishers	Image pg. A24
1975	No Return	R. L. Polk Co.	Image pg. A28
1970	HANSEN KEITH G	R. L. Polk Co.	Image pg. A34
1966	Under Constr	R.L. Polk CO.	Image pg. A39

3107 N QUEEN AVE

<u>Year</u>	<u>Uses</u>	<u>Source</u>	
1993	Christensen David J & Thelma I EH+	R.L. Polk CO.	Image pg. A12
	Christnsen Dennis J	R.L. Polk CO.	Image pg. A12

FINDINGS

<u>Year</u>	<u>Uses</u>	<u>Source</u>	
1989	Christensen David J	R. L. Polk Co.	Image pg. A16
1985	Christensen David J	R. L. Polk Co.	Image pg. A20
1979	Christensen David J	R.L. Polk Co. Publishers	Image pg. A24
1975	Johnson Fred A	R. L. Polk Co.	Image pg. A28
1970	JOHNSON FRED A	R. L. Polk Co.	Image pg. A34
1966	Johnson Fred A	R.L. Polk CO.	Image pg. A39
1935	Albrecht John R	Minneapolis Directory Co.	Image pg. A65

3110 N QUEEN AVE

<u>Year</u>	<u>Uses</u>	<u>Source</u>	
1993	Not Verified 2 Hses	R.L. Polk CO.	Image pg. A12
1989	Ross Jerri A	R. L. Polk Co.	Image pg. A16
1985	Hartzell Thos G	R. L. Polk Co.	Image pg. A20
1979	Vacant	R.L. Polk Co. Publishers	Image pg. A24
1975	Haavig B J CD	R. L. Polk Co.	Image pg. A28
1970	GANDER RODERICK A	R. L. Polk Co.	Image pg. A34
1966	Vacant	R.L. Polk CO.	Image pg. A39
1935	Murbeck Karen Mrs	Minneapolis Directory Co.	Image pg. A65
1925	Murbeck Karen wid Henry r Murbeck Christine b	Minneapolis Directory Co. Minneapolis Directory Co.	
1920	Murbeck Iver C salsn D A Soderberg b 3110 Murbeck Hilda M clk Grimsrud Shoe Co b 3110 Murbeck Christina M b	Minneapolis Directory Co. Minneapolis Directory Co. Minneapolis Directory Co.	

3111 N QUEEN AVE

<u>Year</u>	<u>Uses</u>	<u>Source</u>	
1989	Vacant	R. L. Polk Co.	Image pg. A16
1985	Peterson David A	R. L. Polk Co.	Image pg. A20
1979	Vacant	R.L. Polk Co. Publishers	Image pg. A24
1975	Garcia Sylvia Mrs	R. L. Polk Co.	Image pg. A28
1970	BLAKE MINA A MRS	R. L. Polk Co.	Image pg. A34
1966	Clausen Violet	R.L. Polk CO.	Image pg. A39
1935	Clausen Iver	Minneapolis Directory Co.	Image pg. A65
1925	Clausen Bertha wid Chas b Clausen Ellen F elk Washburn Crosby Co b	Minneapolis Directory Co. Minneapolis Directory Co.	
1920	Bratland E Minnie wid John housepkr b	Minneapolis Directory Co.	

FINDINGS

3114 N QUEEN AVE

<u>Year</u>	<u>Uses</u>	<u>Source</u>	
1993	Gruidi Clara M E	R.L. Polk CO.	Image pg. A12
1989	Gruidl Clara M Mrs	R. L. Polk Co.	Image pg. A16
1985	Gruidl Clara M Mrs	R. L. Polk Co.	Image pg. A20
1979	Gruidl Clara M Mrs	R.L. Polk Co. Publishers	Image pg. A24
1975	Gruidl Roy R	R. L. Polk Co.	Image pg. A28
1970	GRUIDL ROY R	R. L. Polk Co.	Image pg. A34
1966	Gruidi Roy R	R.L. Polk CO.	Image pg. A39

3115 N QUEEN AVE

<u>Year</u>	<u>Uses</u>	<u>Source</u>	
1993	Dawydowycz Natalie Ef	R.L. Polk CO.	Image pg. A12
1989	Dawydowycz Natalie	R. L. Polk Co.	Image pg. A16
1985	Dawydowycz Jaroslav W	R. L. Polk Co.	Image pg. A20
1979	Dawydowycz Jaroslav W	R.L. Polk Co. Publishers	Image pg. A24
1970	DAWYDOWYCZ JAROSLAV W	R. L. Polk Co.	Image pg. A34
1966	Ofstad Olive A Mrs	R.L. Polk CO.	Image pg. A39
	Dawydowycz Jaroslav W	R.L. Polk CO.	Image pg. A39
1935	Crossland Jennie nurse	Minneapolis Directory Co.	Image pg. A65
	Reiter Henry G	Minneapolis Directory Co.	Image pg. A65
	Mc Nutt Elsie B Mrs	Minneapolis Directory Co.	Image pg. A65
1925	Rosten Ella Mrs salswn Donaldson s b	Minneapolis Directory Co.	
	Mc Thos G r	Minneapolis Directory Co.	
1920	Hyland Fay r Curtis H	Minneapolis Directory Co.	
	Hyland Euzene R comp Mpls Tribune r	Minneapolis Directory Co.	

3116 N QUEEN AVE

<u>Year</u>	<u>Uses</u>	<u>Source</u>	
1975	Dawydowycz Jaroslav W	R. L. Polk Co.	Image pg. A28

3118 N QUEEN AVE

<u>Year</u>	<u>Uses</u>	<u>Source</u>	
1993	Anderson Norma J I+	R.L. Polk CO.	Image pg. A12
1989	Anderson Norma J	R. L. Polk Co.	Image pg. A16
1985	Anderson Norma J	R. L. Polk Co.	Image pg. A20
1979	Anderson Norma J Mrs	R.L. Polk Co. Publishers	Image pg. A24
1975	Anderson Normna J Mrs	R. L. Polk Co.	Image pg. A28
1970	ANDERSON NORMA J MRS	R. L. Polk Co.	Image pg. A34
1966	Anderson Robt J	R.L. Polk CO.	Image pg. A39

FINDINGS

<u>Year</u>	<u>Uses</u>	<u>Source</u>	
1935	Spilane Lola A Mrs	Minneapolis Directory Co.	Image pg. A65
1925	Spilane John W barber av r	Minneapolis Directory Co. Minneapolis Directory Co.	
	Spilane John W barber b	Minneapolis Directory Co. Minneapolis Directory Co.	
1920	SPILANES John W propr Spilanes Barber Shop r	Minneapolis Directory Co.	

3119 N QUEEN AVE

<u>Year</u>	<u>Uses</u>	<u>Source</u>	
1993	Glup Mindy	R.L. Polk CO.	Image pg. A12
1989	Glup Mindy	R. L. Polk Co.	Image pg. A16
1985	Vacant	R. L. Polk Co.	Image pg. A20
1979	Bethke James A	R.L. Polk Co. Publishers	Image pg. A24
1975	Olson Judy Tollander Raymond G	R. L. Polk Co. R. L. Polk Co.	Image pg. A28 Image pg. A28
1970	ROLSETH MARGT TOLLANDER RAYMOND G	R. L. Polk Co. R. L. Polk Co.	Image pg. A34 Image pg. A34
1966	Sullivan John Mc Kay Estella C Mrs	R.L. Polk CO. R.L. Polk CO.	Image pg. A39 Image pg. A39
1935	Frantz Jas W Mc Kay John A	Minneapolis Directory Co. Minneapolis Directory Co.	Image pg. A65 Image pg. A65
1920	KISTLER Harvey F clk Mpls News Co r 3900 KISTLER Frank salsn b Anderson Bert R M salsn r	Minneapolis Directory Co. Minneapolis Directory Co. Minneapolis Directory Co.	

3121 N QUEEN AVE

<u>Year</u>	<u>Uses</u>	<u>Source</u>	
1993	Donaby Jean	R.L. Polk CO.	Image pg. A12
1989	Vacant	R. L. Polk Co.	Image pg. A16
1985	Bruner David M	R. L. Polk Co.	Image pg. A20
1979	Vacant	R.L. Polk Co. Publishers	Image pg. A24
1975	UpperSterling Michl K Griner Lyle	R. L. Polk Co. R. L. Polk Co.	Image pg. A28 Image pg. A28
1970	MC KAY DONALD NELSON PETER G	R. L. Polk Co. R. L. Polk Co.	Image pg. A34 Image pg. A34
1966	Nelson Peter G	R.L. Polk CO.	Image pg. A39
1935	Neary Cath Mrs Halloran Thos J	Minneapolis Directory Co. Minneapolis Directory Co.	Image pg. A65 Image pg. A65

FINDINGS

<u>Year</u>	<u>Uses</u>	<u>Source</u>
1925	Makepeace Theresa Mrs r	Minneapolis Directory Co.
	Makepeace Gerald F marker Chas E Lewis & Co b	Minneapolis Directory Co.
	Makepeace Amos H r	Minneapolis Directory Co.
1920	Nelson N Dale motorman b	Minneapolis Directory Co.

3126 N QUEEN AVE

<u>Year</u>	<u>Uses</u>	<u>Source</u>	
1935	Heathfield Nels E	Minneapolis Directory Co.	Image pg. A65
1925	Glass Co r	Minneapolis Directory Co.	
	Mc Nutt Delos W salsn Ford Mc Nutt	Minneapolis Directory Co.	
1920	Mc Kenneth H switchman b	Minneapolis Directory Co.	
	Thos J b	Minneapolis Directory Co.	
	Mc Nutt Delos W glazier Ford Mc Nutt Glass Co r	Minneapolis Directory Co.	

3201 N QUEEN AVE

<u>Year</u>	<u>Uses</u>	<u>Source</u>	
1935	Wilder Scott W	Minneapolis Directory Co.	Image pg. A65
1925	Wilder Scott W carp r	Minneapolis Directory Co.	

3207 N QUEEN AVE

<u>Year</u>	<u>Uses</u>	<u>Source</u>
1925	Co b	Minneapolis Directory Co.
	Nordgren Carl O welder Imperial Welding Mfg	Minneapolis Directory Co.
	Nordgren E Oscar welder r	Minneapolis Directory Co.
	Nordgren Mildred H dispenser b	Minneapolis Directory Co.

3214 N QUEEN AVE

<u>Year</u>	<u>Uses</u>	<u>Source</u>	
1993	Jorgenson Karen A XH	R.L. Polk CO.	Image pg. A12
	Ringer James C	R.L. Polk CO.	Image pg. A12
	Not Verified	R.L. Polk CO.	Image pg. A12
	Behrenbrinker Mary M S	R.L. Polk CO.	Image pg. A12
	Not Verified	R.L. Polk CO.	Image pg. A12
	Bock Mary D 9 J+	R.L. Polk CO.	Image pg. A12
	Not Verified	R.L. Polk CO.	Image pg. A12
	Magnuson Vernon S F	R.L. Polk CO.	Image pg. A12
	Swanson Irene M FE	R.L. Polk CO.	Image pg. A12
	Thyler Dorothy S	R.L. Polk CO.	Image pg. A12

FINDINGS

<u>Year</u>	<u>Uses</u>	<u>Source</u>	
1993	Field Beverly M I	R.L. Polk CO.	Image pg. A12
	Sironen Dolores	R.L. Polk CO.	Image pg. A12
	Not Verified	R.L. Polk CO.	Image pg. A12
	CLEVELAND PARK	R.L. Polk CO.	Image pg. A12
	Apartments	R.L. Polk CO.	Image pg. A12
	Somers Cheryl A 1f	R.L. Polk CO.	Image pg. A12
	Dahlgren Millie C E	R.L. Polk CO.	Image pg. A12
1989	Apartments	R. L. Polk Co.	Image pg. A16
	Somers Cheryl	R. L. Polk Co.	Image pg. A16
	Dahlgren Millie C Mrs	R. L. Polk Co.	Image pg. A16
	Herman Signe M Mrs	R. L. Polk Co.	Image pg. A16
	Larsen Eleanor Mrs	R. L. Polk Co.	Image pg. A16
	Behrenbrinker Mary M	R. L. Polk Co.	Image pg. A16
	La Bissoniere H G	R. L. Polk Co.	Image pg. A16
	Bock Mary D Mrs	R. L. Polk Co.	Image pg. A16
	Denny Mabel S	R. L. Polk Co.	Image pg. A16
	Magnuson Vemon S	R. L. Polk Co.	Image pg. A16
	Swanson Irene M	R. L. Polk Co.	Image pg. A16
	Thyler Dorothy	R. L. Polk Co.	Image pg. A16
	Field Beverly M	R. L. Polk Co.	Image pg. A16
	Sexton Laurretta C Mrs	R. L. Polk Co.	Image pg. A16
	Sell Mary	R. L. Polk Co.	Image pg. A16
	Trombley Nathan	R. L. Polk Co.	Image pg. A16
	Trombley Nathan	R. L. Polk Co.	Image pg. A16
1985	Sexton Laurretta C Mrs	R. L. Polk Co.	Image pg. A20
	Auck Ronald G	R. L. Polk Co.	Image pg. A20
	Apartments	R. L. Polk Co.	Image pg. A20
	Johnson Clement V	R. L. Polk Co.	Image pg. A20
	Dahlgren Millie C Mrs	R. L. Polk Co.	Image pg. A20
	Herman Signe M Mrs	R. L. Polk Co.	Image pg. A20
	Larsen Eleanor Mrs	R. L. Polk Co.	Image pg. A20
	Behrenbrinker Mary M	R. L. Polk Co.	Image pg. A20
	La Bissoniere Helen G Mrs	R. L. Polk Co.	Image pg. A20
	Bock Mary D Mrs	R. L. Polk Co.	Image pg. A20
	Denny Mabel S	R. L. Polk Co.	Image pg. A20
	Magnuson Vern	R. L. Polk Co.	Image pg. A20
	Swanson Irene M	R. L. Polk Co.	Image pg. A20
Jacques Verena Mrs	R. L. Polk Co.	Image pg. A20	

FINDINGS

<u>Year</u>	<u>Uses</u>	<u>Source</u>	
1985	Mulqueen Rita Mrs	R. L. Polk Co.	Image pg. A20
1979	Apartments	R.L. Polk Co. Publishers	Image pg. A24
	Johnson C V	R.L. Polk Co. Publishers	Image pg. A24
	Dahlgren Millie	R.L. Polk Co. Publishers	Image pg. A24
	Herman S M Mrs	R.L. Polk Co. Publishers	Image pg. A24
	Larsen Eleanor Mrs	R.L. Polk Co. Publishers	Image pg. A24
	Behrenbrinker Mary M	R.L. Polk Co. Publishers	Image pg. A24
	La Bissoniere Helen G Mrs	R.L. Polk Co. Publishers	Image pg. A24
	Kohout Robt B	R.L. Polk Co. Publishers	Image pg. A24
	Rue Cecelia Mrs	R.L. Polk Co. Publishers	Image pg. A24
	Blake Antoinette	R.L. Polk Co. Publishers	Image pg. A24
	Swanson Irene M	R.L. Polk Co. Publishers	Image pg. A24
	Denny Mabel S Mrs	R.L. Polk Co. Publishers	Image pg. A24
	Mc Graw Gertrude D Mrs	R.L. Polk Co. Publishers	Image pg. A24
	Evns Alaine S	R.L. Polk Co. Publishers	Image pg. A24
1975	Streufert Adele E Mrs	R. L. Polk Co.	Image pg. A28
	QUEEN AV N Contd	R. L. Polk Co.	Image pg. A29
	Denny Mabel S Mrs	R. L. Polk Co.	Image pg. A29
	Grosoman Stella Mrs	R. L. Polk Co.	Image pg. A29
	HHa rverd Tracy A	R. L. Polk Co.	Image pg. A29
	33D AV N INTERSECTS	R. L. Polk Co.	Image pg. A29
	Peterson Walte M	R. L. Polk Co.	Image pg. A28
	Rue Cecelia Mrs	R. L. Polk Co.	Image pg. A28
	Nelson Olive E Mrs	R. L. Polk Co.	Image pg. A28
	Apartments	R. L. Polk Co.	Image pg. A28
	Nielson Ralph Rt	R. L. Polk Co.	Image pg. A28
	Haglund Gary	R. L. Polk Co.	Image pg. A28
	Spilane Lorraine E Mrs	R. L. Polk Co.	Image pg. A28
	Larsen Andrew C	R. L. Polk Co.	Image pg. A28
	Behrenbrinker Mary M	R. L. Polk Co.	Image pg. A28
	La Biasoniere Helen G Mrs	R. L. Polk Co.	Image pg. A28
1970	APARTMENTS	R. L. Polk Co.	Image pg. A34
	LINDAHL NICHOLAS C	R. L. Polk Co.	Image pg. A34
	GARMEN MATT A	R. L. Polk Co.	Image pg. A34
	SPILANE LORRAINE E MRS	R. L. Polk Co.	Image pg. A34
	LARSEN ANDREW C	R. L. Polk Co.	Image pg. A34
	BEHRENBRINKER MARY M	R. L. Polk Co.	Image pg. A34
	PETERSON WALTER M	R. L. Polk Co.	Image pg. A34

FINDINGS

<u>Year</u>	<u>Uses</u>	<u>Source</u>	
1970	ELMER IVIE MRS b	R. L. Polk Co.	Image pg. A34
	GONYEA HELEN MRS	R. L. Polk Co.	Image pg. A34
	NELSON OLIVE E MRS	R. L. Polk Co.	Image pg. A34
	STREUFERT ADELE E MRS	R. L. Polk Co.	Image pg. A34
	DENNY MABEL S MRS	R. L. Polk Co.	Image pg. A34
	GROSSMAN STELLA MRS	R. L. Polk Co.	Image pg. A34
	WOLFE BONNIE M	R. L. Polk Co.	Image pg. A34
1966	Apartments	R.L. Polk CO.	Image pg. A39
	Spilane John W	R.L. Polk CO.	Image pg. A39
	Gearty Edw J	R.L. Polk CO.	Image pg. A39
	Kegler Roy	R.L. Polk CO.	Image pg. A39
	Andrews Robt	R.L. Polk CO.	Image pg. A39
	Behrenbrinker Mary	R.L. Polk CO.	Image pg. A39
	Sawyer Marjorie E	R.L. Polk CO.	Image pg. A39
	Elmer Ivie	R.L. Polk CO.	Image pg. A39
	Carlson Geo E	R.L. Polk CO.	Image pg. A39
	Nelson Maurice	R.L. Polk CO.	Image pg. A39
	Mc Gowan Lester	R.L. Polk CO.	Image pg. A39
	Lueck Wallace	R.L. Polk CO.	Image pg. A39
	Larson Andrew C	R.L. Polk CO.	Image pg. A39
	Wolfe Bonnie M	R.L. Polk CO.	Image pg. A39
1925	Freidenberg Conrad lab r	Minneapolis Directory Co.	

3215 N QUEEN AVE

<u>Year</u>	<u>Uses</u>	<u>Source</u>
1925	Lonkey Verne H lab r	Minneapolis Directory Co.
1920	WILDER Scott W painter r	Minneapolis Directory Co.
	Wildes Burton E eng N P Ry r 3830	Minneapolis Directory Co.

OLIVER

3102 OLIVER

<u>Year</u>	<u>Uses</u>	<u>Source</u>
1925	Eggler Amelia w d Henry r	Minneapolis Directory Co.
1920	Eggler Amelia wid Henry r	Minneapolis Directory Co.

3106 OLIVER

<u>Year</u>	<u>Uses</u>	<u>Source</u>
1920	Hollsten Frank R mech r	Minneapolis Directory Co.

FINDINGS

3227 OLIVER

<u>Year</u>	<u>Uses</u>	<u>Source</u>
1925	Pehrsson Ellen Mrs sorter b	Minneapolis Directory Co.

3235 OLIVER

<u>Year</u>	<u>Uses</u>	<u>Source</u>
1920	EVANS Ella L wid Frank H r	Minneapolis Directory Co.

3237 OLIVER

<u>Year</u>	<u>Uses</u>	<u>Source</u>
1920	Dagnon John J assembler Wilcox Bennett Carburetor Co r	Minneapolis Directory Co.

OLIVER AVE N

3101 OLIVER AVE N

<u>Year</u>	<u>Uses</u>	<u>Source</u>	
2005	Tekeeta Tashawne Douglas	Cole Information Services	Image pg. A2
	Sheneka Douglas	Cole Information Services	Image pg. A2
1960	Solberg Hilda Mrs	R. L. Polk Co.	Image pg. A41
1955	Solberg Hilda Mrs	Minneapolis Directory Co.	Image pg. A46
1950	Solberg Hilda S Mrs	Minneapolis Directory Co.	Image pg. A51
1946	Solberg Hilda S Mrs	Minneapolis Directory Co.	Image pg. A56
1940	Solberg Lauritz B	Minneapolis Directory Co.	Image pg. A60

3102 OLIVER AVE N

<u>Year</u>	<u>Uses</u>	<u>Source</u>	
2005	Maryy Houck	Cole Information Services	Image pg. A2
	Wesley Bryan Houck	Cole Information Services	Image pg. A2
1960	Hemenway Lauren A	R. L. Polk Co.	Image pg. A41
1955	Hemenway Lauren A	Minneapolis Directory Co.	Image pg. A46
1950	Duenow Orville R	Minneapolis Directory Co.	Image pg. A51
1946	Soucv Emile A	Minneapolis Directory Co.	Image pg. A56
1940	Soucy Emile A	Minneapolis Directory Co.	Image pg. A60

3104 OLIVER AVE N

<u>Year</u>	<u>Uses</u>	<u>Source</u>	
2005	Loretta Lewis	Cole Information Services	Image pg. A2
	Patrice Williams	Cole Information Services	Image pg. A2
	Apartments	Cole Information Services	Image pg. A2
	FJ Lewis	Cole Information Services	Image pg. A2

FINDINGS

<u>Year</u>	<u>Uses</u>	<u>Source</u>	
1960	Welck Irving I	R. L. Polk Co.	Image pg. A41
	Auvin Arth	R. L. Polk Co.	Image pg. A41
1955	Weick Irving S	Minneapolis Directory Co.	Image pg. A47
1950	Welck Irving	Minneapolis Directory Co.	Image pg. A51
1946	Lange Geo H	Minneapolis Directory Co.	Image pg. A56
	Fox Harry L	Minneapolis Directory Co.	Image pg. A56
1940	Lange Geo H	Minneapolis Directory Co.	Image pg. A60
	Welck Frank	Minneapolis Directory Co.	Image pg. A60

3107 OLIVER AVE N

<u>Year</u>	<u>Uses</u>	<u>Source</u>	
2005	Audrey Sedonia Johnson	Cole Information Services	Image pg. A2
	Marvin L Johnson	Cole Information Services	Image pg. A2
1960	Scheer Olivia M Mrs	R. L. Polk Co.	Image pg. A41
1955	No return	Minneapolis Directory Co.	Image pg. A47
1950	No return	Minneapolis Directory Co.	Image pg. A51
1946	Anderson Alma E Mrs	Minneapolis Directory Co.	Image pg. A56
1940	Anderson Ernest R	Minneapolis Directory Co.	Image pg. A60

3111 OLIVER AVE N

<u>Year</u>	<u>Uses</u>	<u>Source</u>	
2005	Stephanie Anne Webster	Cole Information Services	Image pg. A2
1960	Zurek Raymond C	R. L. Polk Co.	Image pg. A41
1955	Zurek Raymond C	Minneapolis Directory Co.	Image pg. A47
1950	Zurek Jos	Minneapolis Directory Co.	Image pg. A51
1946	Zurek Jos	Minneapolis Directory Co.	Image pg. A56
1940	Gordhamer Donald O	Minneapolis Directory Co.	Image pg. A60
	Ballou Anna Mrs	Minneapolis Directory Co.	Image pg. A60

3114 OLIVER AVE N

<u>Year</u>	<u>Uses</u>	<u>Source</u>	
1960	Vacant	R. L. Polk Co.	Image pg. A41
1955	Welck Gust	Minneapolis Directory Co.	Image pg. A47
1950	No return	Minneapolis Directory Co.	Image pg. A51
1946	Welck Gustave	Minneapolis Directory Co.	Image pg. A56
1940	Welck Gustave	Minneapolis Directory Co.	Image pg. A60

3115 OLIVER AVE N

<u>Year</u>	<u>Uses</u>	<u>Source</u>	
1960	Chenvert Frank	R. L. Polk Co.	Image pg. A41

FINDINGS

<u>Year</u>	<u>Uses</u>	<u>Source</u>	
1955	Chenvert Frank	Minneapolis Directory Co.	Image pg. A47
1950	Chenvert Francis X	Minneapolis Directory Co.	Image pg. A51
1946	Chenvert Francis X	Minneapolis Directory Co.	Image pg. A56
1940	Sherrard J K	Minneapolis Directory Co.	Image pg. A60

3116 OLIVER AVE N

<u>Year</u>	<u>Uses</u>	<u>Source</u>	
2005	Carol J Fleming	Cole Information Services	Image pg. A2
	Ron Wilcox	Cole Information Services	Image pg. A2
	AWiggins	Cole Information Services	Image pg. A2
	Donna Thorpe	Cole Information Services	Image pg. A2
	Elizabeth Thomas	Cole Information Services	Image pg. A2
	Charles Norman Peterson	Cole Information Services	Image pg. A2
	Michael Ray Oliver	Cole Information Services	Image pg. A2
	i Roger Edward Moore	Cole Information Services	Image pg. A2
	TMiddleton	Cole Information Services	Image pg. A2
	Fushsi Middleton	Cole Information Services	Image pg. A2
	Rio Mc Grew	Cole Information Services	Image pg. A2
	Mechelle Moyneak Mattox	Cole Information Services	Image pg. A2
	AKeys	Cole Information Services	Image pg. A2
	Ralph Howard Jones	Cole Information Services	Image pg. A2
	Shanatana Jackson	Cole Information Services	Image pg. A2
	James M Howard	Cole Information Services	Image pg. A2
	Apartments	Cole Information Services	Image pg. A2
	Roger E Anthony	Cole Information Services	Image pg. A2
	i Kenny Austin	Cole Information Services	Image pg. A2
	Lakeisha Austin	Cole Information Services	Image pg. A2
	KAustun	Cole Information Services	Image pg. A2
	Alvina Burrel	Cole Information Services	Image pg. A2
	Jodi Clausen	Cole Information Services	Image pg. A2
	Carol J Fleming	Cole Information Services	Image pg. A2
	Kyanna Wright	Cole Information Services	Image pg. A2
	Emma C Flemister	Cole Information Services	Image pg. A2
	Janice Marie Graham	Cole Information Services	Image pg. A2
	Sircon Lushon Gray	Cole Information Services	Image pg. A2
	I Michael B Hackbarth	Cole Information Services	Image pg. A2
	Luebertha Hall	Cole Information Services	Image pg. A2
	I Ravesha Harris	Cole Information Services	Image pg. A2
	Jeffrey Hayes	Cole Information Services	Image pg. A2

FINDINGS

<u>Year</u>	<u>Uses</u>	<u>Source</u>	
2005	Nikkeia Hogan	Cole Information Services	Image pg. A2

3118 OLIVER AVE N

<u>Year</u>	<u>Uses</u>	<u>Source</u>	
1960	Zipf Marie P Mrs	R. L. Polk Co.	Image pg. A41
1955	Zipf Marie P Mrs	Minneapolis Directory Co.	Image pg. A47
1950	Krause Herbert	Minneapolis Directory Co.	Image pg. A51
	Zipf Marie P	Minneapolis Directory Co.	Image pg. A51
1946	Zipf Theo C	Minneapolis Directory Co.	Image pg. A56
1940	Zipf Theo C	Minneapolis Directory Co.	Image pg. A60

3119 OLIVER AVE N

<u>Year</u>	<u>Uses</u>	<u>Source</u>	
1960	Smith Albert C	R. L. Polk Co.	Image pg. A41
1955	Tessman Dena Mrs	Minneapolis Directory Co.	Image pg. A47
1950	Tessman Albert F	Minneapolis Directory Co.	Image pg. A51
1946	Tessman Albert F	Minneapolis Directory Co.	Image pg. A56
1940	Tessman Albert F	Minneapolis Directory Co.	Image pg. A60

3120 OLIVER AVE N

<u>Year</u>	<u>Uses</u>	<u>Source</u>	
1960	Smith Sadie Mrs	R. L. Polk Co.	Image pg. A41
1955	Smith Sadie	Minneapolis Directory Co.	Image pg. A47
1950	Hibelink Agnes Mrs	Minneapolis Directory Co.	Image pg. A51
1946	Hibelink Agnes Mrs	Minneapolis Directory Co.	Image pg. A56
1940	Hilbelink Agnes Mrs	Minneapolis Directory Co.	Image pg. A60

3126 OLIVER AVE N

<u>Year</u>	<u>Uses</u>	<u>Source</u>	
1960	Dahl Arvid H	R. L. Polk Co.	Image pg. A41
1955	Kottke Roy W	Minneapolis Directory Co.	Image pg. A47
1950	Kottke Roy W	Minneapolis Directory Co.	Image pg. A51
1946	Kottke Roy W	Minneapolis Directory Co.	Image pg. A56
1940	Kottke Roy W	Minneapolis Directory Co.	Image pg. A60
	Kottke Wm	Minneapolis Directory Co.	Image pg. A60

3201 OLIVER AVE N

<u>Year</u>	<u>Uses</u>	<u>Source</u>	
2005	Nanas Nurturing Child Care	Cole Information Services	Image pg. A2
	Mary W Johnson	Cole Information Services	Image pg. A2

FINDINGS

<u>Year</u>	<u>Uses</u>	<u>Source</u>	
2005	Robert Johnson	Cole Information Services	Image pg. A2
1960	Vacant	R. L. Polk Co.	Image pg. A41
1955	Szente Helen T	Minneapolis Directory Co.	Image pg. A47
1950	Eide Hans	Minneapolis Directory Co.	Image pg. A51
	Blick Alice M Mrs	Minneapolis Directory Co.	Image pg. A51
1946	Eide Hans	Minneapolis Directory Co.	Image pg. A56
	Blick Alice M Mrs	Minneapolis Directory Co.	Image pg. A56
1940	Blick Alice M Mrs	Minneapolis Directory Co.	Image pg. A60
	Bakke Eiley O	Minneapolis Directory Co.	Image pg. A60
	1st fl vacant	Minneapolis Directory Co.	Image pg. A60

3207 OLIVER AVE N

<u>Year</u>	<u>Uses</u>	<u>Source</u>	
2005	Juanita Simmons	Cole Information Services	Image pg. A2
	Jacques Henri Simmons	Cole Information Services	Image pg. A2
1960	Champagne Maurice J	R. L. Polk Co.	Image pg. A41
1955	Schramm Celia I Mrs	Minneapolis Directory Co.	Image pg. A47
1950	Schramm Cecilia I Mrs	Minneapolis Directory Co.	Image pg. A51
1946	Schramm Cecelia I Mrs	Minneapolis Directory Co.	Image pg. A56
1940	Schramm C I Mrs	Minneapolis Directory Co.	Image pg. A60

3210 OLIVER AVE N

<u>Year</u>	<u>Uses</u>	<u>Source</u>	
2013	UNITED DELIVERANCE TEMPLE	Cole Information Services	
	CHRIST ENGLISH LUTHERAN CHURCH	Cole Information Services	
2008	KINSHIP OF GREATER MINNEAPOLIS	Cole Information Services	
	CHRIST ENGLISH LUTHERAN CHURCH	Cole Information Services	
2005	Kinship of Greater Minneapolis	Cole Information Services	Image pg. A2
	Christ English Lutheran Church	Cole Information Services	Image pg. A2
1960	Christ English Lutheran Church	R. L. Polk Co.	Image pg. A41

3211 OLIVER AVE N

<u>Year</u>	<u>Uses</u>	<u>Source</u>	
2005	Cheryl Jeanne Madsen	Cole Information Services	Image pg. A2
1960	Schultz Arth H Rev	R. L. Polk Co.	Image pg. A41
1955	Schultz Arth J Rev	Minneapolis Directory Co.	Image pg. A47
1950	Schultz Arth H Rev	Minneapolis Directory Co.	Image pg. A51
1946	Schmultz Arth H Rev	Minneapolis Directory Co.	Image pg. A56
1940	Wilk E Reno	Minneapolis Directory Co.	Image pg. A60

FINDINGS

3214 OLIVER AVE N

<u>Year</u>	<u>Uses</u>	<u>Source</u>	
2005	Gilbert G Tetter	Cole Information Services	Image pg. A2
1960	Burnham Ray H	R. L. Polk Co.	Image pg. A41
1955	Burnham Ray H	Minneapolis Directory Co.	Image pg. A47
1950	Burnham Ray H	Minneapolis Directory Co.	Image pg. A51
1946	Burnham Ray H	Minneapolis Directory Co.	Image pg. A56
1940	Burnham Ray H	Minneapolis Directory Co.	Image pg. A60

3215 OLIVER AVE N

<u>Year</u>	<u>Uses</u>	<u>Source</u>	
2005	ODEu Khang	Cole Information Services	Image pg. A2
1960	Schoenecker Marie A Mrs	R. L. Polk Co.	Image pg. A41
1955	Schoenecker John J	Minneapolis Directory Co.	Image pg. A47
1950	Schoenecker John J	Minneapolis Directory Co.	Image pg. A51
1946	Schoenecker John J	Minneapolis Directory Co.	Image pg. A56
1940	Schoenecker John J	Minneapolis Directory Co.	Image pg. A60

3218 OLIVER AVE N

<u>Year</u>	<u>Uses</u>	<u>Source</u>	
2005	Sonja Louise Peterson	Cole Information Services	Image pg. A2
	Juliet M Peterson	Cole Information Services	Image pg. A2
1960	Knight David F	R. L. Polk Co.	Image pg. A41
1955	Pierson Martha D Mrs	Minneapolis Directory Co.	Image pg. A47
1950	Pierson Martha D Mrs	Minneapolis Directory Co.	Image pg. A51
1946	Pierson Martha D Mrs	Minneapolis Directory Co.	Image pg. A56
1940	Pierson M D Mrs drsmkr	Minneapolis Directory Co.	Image pg. A60

3219 OLIVER AVE N

<u>Year</u>	<u>Uses</u>	<u>Source</u>	
2005	Margaret Kathin Sylvester	Cole Information Services	Image pg. A2
1960	Schalo Gustave H	R. L. Polk Co.	Image pg. A41
1955	Solomonson Andrew G	Minneapolis Directory Co.	Image pg. A47
1950	Solomonson Andrew G	Minneapolis Directory Co.	Image pg. A51
1946	Solomonson Andrew G	Minneapolis Directory Co.	Image pg. A56
1940	Solomonson A G	Minneapolis Directory Co.	Image pg. A60
1920	Solomonson Andrew G carrier P	Minneapolis Directory Co.	

3220 OLIVER AVE N

<u>Year</u>	<u>Uses</u>	<u>Source</u>	
2005	Catherine Mc Coy	Cole Information Services	Image pg. A2

FINDINGS

<u>Year</u>	<u>Uses</u>	<u>Source</u>	
2005	David Mc Coy	Cole Information Services	Image pg. A2
1960	Saatela Wallace R	R. L. Polk Co.	Image pg. A41
1955	Chichoski Maurice J	Minneapolis Directory Co.	Image pg. A47
1950	Russeth Howard A	Minneapolis Directory Co.	Image pg. A51
1946	Russeth Howard A	Minneapolis Directory Co.	Image pg. A56
1940	Russeth Adolph	Minneapolis Directory Co.	Image pg. A60

3222 OLIVER AVE N

<u>Year</u>	<u>Uses</u>	<u>Source</u>	
2005	Houa Xiong	Cole Information Services	Image pg. A2

3223 OLIVER AVE N

<u>Year</u>	<u>Uses</u>	<u>Source</u>	
2005	Marcos Ortega	Cole Information Services	Image pg. A2
1960	Barber Stanley J	R. L. Polk Co.	Image pg. A41
1955	Barber Stanley J	Minneapolis Directory Co.	Image pg. A47
1950	Kinkel Ruth L Mrs	Minneapolis Directory Co.	Image pg. A51
1946	Kinkel Earl A	Minneapolis Directory Co.	Image pg. A56
1940	Kinkel Earl A	Minneapolis Directory Co.	Image pg. A60

3226 OLIVER AVE N

<u>Year</u>	<u>Uses</u>	<u>Source</u>	
2005	Thai Kue	Cole Information Services	Image pg. A2
	MAI Kong	Cole Information Services	Image pg. A2
1960	Eggler John P	R. L. Polk Co.	Image pg. A41
1955	Eggler John P	Minneapolis Directory Co.	Image pg. A47
1950	Eggler John P	Minneapolis Directory Co.	Image pg. A51
1946	Eggler John P	Minneapolis Directory Co.	Image pg. A56
1940	Eggler John P	Minneapolis Directory Co.	Image pg. A60

3227 OLIVER AVE N

<u>Year</u>	<u>Uses</u>	<u>Source</u>	
2005	Wynee AHill	Cole Information Services	Image pg. A2
1960	Bachman Theo	R. L. Polk Co.	Image pg. A41
1955	Bachman Theo	Minneapolis Directory Co.	Image pg. A47
1950	Bachman Theo	Minneapolis Directory Co.	Image pg. A51
1946	Pehrsson Ellen H Mrs	Minneapolis Directory Co.	Image pg. A56
1940	Pehrsson Nels	Minneapolis Directory Co.	Image pg. A60

FINDINGS

3230 OLIVER AVE N

<u>Year</u>	<u>Uses</u>	<u>Source</u>	
2005	Elisabeth Forsman	Cole Information Services	Image pg. A2
	Peter E Forsman	Cole Information Services	Image pg. A2
1960	Gilsvik Jennie A	R. L. Polk Co.	Image pg. A41
1955	Gilsvik Alf	Minneapolis Directory Co.	Image pg. A47
1950	Gilsvik Alf	Minneapolis Directory Co.	Image pg. A51
1946	Gilsvik Alf	Minneapolis Directory Co.	Image pg. A56
1940	Gilsvik Alf	Minneapolis Directory Co.	Image pg. A60

3231 OLIVER AVE N

<u>Year</u>	<u>Uses</u>	<u>Source</u>	
2005	Jodi L Gustafson	Cole Information Services	Image pg. A2
	Jason Neal Shaw	Cole Information Services	Image pg. A2
1960	Bromberg Richd H	R. L. Polk Co.	Image pg. A41
	Hirth Ernest E	R. L. Polk Co.	Image pg. A41
1955	Bromberg Richd H	Minneapolis Directory Co.	Image pg. A47
	Powers Edwin G	Minneapolis Directory Co.	Image pg. A47
1950	Bromberg Richd H	Minneapolis Directory Co.	Image pg. A51
1946	Bromberg Richd H	Minneapolis Directory Co.	Image pg. A56
1940	Fritzberg John E	Minneapolis Directory Co.	Image pg. A60

3234 OLIVER AVE N

<u>Year</u>	<u>Uses</u>	<u>Source</u>	
2005	Bobby J Malone	Cole Information Services	Image pg. A2
1960	Poye Jas L	R. L. Polk Co.	Image pg. A41
1955	Mawn Morris	Minneapolis Directory Co.	Image pg. A47
1950	Mawn Morris	Minneapolis Directory Co.	Image pg. A51
1946	Mawn Morris	Minneapolis Directory Co.	Image pg. A56
1940	Mawn Morris	Minneapolis Directory Co.	Image pg. A60

3235 OLIVER AVE N

<u>Year</u>	<u>Uses</u>	<u>Source</u>	
2005	Mary Ann Lewis	Cole Information Services	Image pg. A2
1960	Draves Albert W	R. L. Polk Co.	Image pg. A41
1955	Draves Albert W	Minneapolis Directory Co.	Image pg. A47
1950	Patten Howard O	Minneapolis Directory Co.	Image pg. A51
1946	Patten Howard O	Minneapolis Directory Co.	Image pg. A56
1940	Anderson R Wm	Minneapolis Directory Co.	Image pg. A60
	Anderson Josie E Mrs	Minneapolis Directory Co.	Image pg. A60

FINDINGS

3237 OLIVER AVE N

<u>Year</u>	<u>Uses</u>	<u>Source</u>	
2005	Khambone Xayxana	Cole Information Services	Image pg. A2
	Nyvanh Xayxana	Cole Information Services	Image pg. A2
1960	Townsend Robt W	R. L. Polk Co.	Image pg. A41
1955	Vacant	Minneapolis Directory Co.	Image pg. A47
1950	Eckes Philip C	Minneapolis Directory Co.	Image pg. A51
1946	Eckes Philip C	Minneapolis Directory Co.	Image pg. A56
1940	Eckes Philip C	Minneapolis Directory Co.	Image pg. A60

3238 OLIVER AVE N

<u>Year</u>	<u>Uses</u>	<u>Source</u>	
2005	Debra Sue Lysfjord	Cole Information Services	Image pg. A2
	Thomas Frank Lysfjord	Cole Information Services	Image pg. A2
1960	Rudd Elmer W	R. L. Polk Co.	Image pg. A41
1955	Rudd Elmer W	Minneapolis Directory Co.	Image pg. A47
1950	Rudd Elmer W	Minneapolis Directory Co.	Image pg. A51
1946	Rudd Elmer W	Minneapolis Directory Co.	Image pg. A56
1940	Rudd Elmer W	Minneapolis Directory Co.	Image pg. A60

3242 OLIVER AVE N

<u>Year</u>	<u>Uses</u>	<u>Source</u>	
2005	NP	Cole Information Services	Image pg. A2
1960	Quady Arth P	R. L. Polk Co.	Image pg. A41
1955	Quady Arth P	Minneapolis Directory Co.	Image pg. A47
1950	Quady Arth P	Minneapolis Directory Co.	Image pg. A51
1946	Quady Arth P	Minneapolis Directory Co.	Image pg. A56
1940	Quady Arth P	Minneapolis Directory Co.	Image pg. A60

3243 OLIVER AVE N

<u>Year</u>	<u>Uses</u>	<u>Source</u>	
2005	Garrett Michael Glenn	Cole Information Services	Image pg. A2
1960	Peterson John E	R. L. Polk Co.	Image pg. A41
1955	Zander Fredk F	Minneapolis Directory Co.	Image pg. A47
1950	Zander Fredk F	Minneapolis Directory Co.	Image pg. A51
1946	Zander Fredk F	Minneapolis Directory Co.	Image pg. A56
1940	Zander Fredk F	Minneapolis Directory Co.	Image pg. A60

3246 OLIVER AVE N

<u>Year</u>	<u>Uses</u>	<u>Source</u>	
1960	Kelly Edgar T	R. L. Polk Co.	Image pg. A41

FINDINGS

<u>Year</u>	<u>Uses</u>	<u>Source</u>	
1955	Kelly Edgar E	Minneapolis Directory Co.	Image pg. A47
1950	Vacant	Minneapolis Directory Co.	Image pg. A51
1946	Kelly Edgar T	Minneapolis Directory Co.	Image pg. A56
1940	Kelly Edgar T	Minneapolis Directory Co.	Image pg. A60

3247 OLIVER AVE N

<u>Year</u>	<u>Uses</u>	<u>Source</u>	
2005	Andre Javen Jones	Cole Information Services	Image pg. A2
1960	Jensen Jas M	R. L. Polk Co.	Image pg. A41
1955	Reinking Lena E Mrs	Minneapolis Directory Co.	Image pg. A47
1950	Wold Einar C	Minneapolis Directory Co.	Image pg. A51
1946	Reinking Lena E L Mrs	Minneapolis Directory Co.	Image pg. A56
1940	Elmer Harold T	Minneapolis Directory Co.	Image pg. A60

3251 OLIVER AVE N

<u>Year</u>	<u>Uses</u>	<u>Source</u>	
2005	NP	Cole Information Services	Image pg. A2
1960	Berg Donald J	R. L. Polk Co.	Image pg. A41
1955	Haugan Evan A	Minneapolis Directory Co.	Image pg. A47
1950	Riley Maude Mrs	Minneapolis Directory Co.	Image pg. A51
	Haugan Evan A	Minneapolis Directory Co.	Image pg. A51
1946	Haugan Evan A	Minneapolis Directory Co.	Image pg. A56
1940	Haugan Evan A	Minneapolis Directory Co.	Image pg. A60

3252 OLIVER AVE N

<u>Year</u>	<u>Uses</u>	<u>Source</u>	
1960	Reinking Herbert G	R. L. Polk Co.	Image pg. A41
1955	Reinking Herbert G	Minneapolis Directory Co.	Image pg. A47
1950	White Frank P	Minneapolis Directory Co.	Image pg. A51
1946	White Geo F	Minneapolis Directory Co.	Image pg. A56
1940	White Geo F	Minneapolis Directory Co.	Image pg. A60

3254 OLIVER AVE N

<u>Year</u>	<u>Uses</u>	<u>Source</u>	
2005	Reed Donald Frenz	Cole Information Services	Image pg. A2
1960	Sumpter Floyd T	R. L. Polk Co.	Image pg. A41
1955	Sumpter Floyd T	Minneapolis Directory Co.	Image pg. A47
1950	Woodworth Matilda C Mrs	Minneapolis Directory Co.	Image pg. A51
1946	Woodworth Mathilda C Mrs	Minneapolis Directory Co.	Image pg. A56
1940	Woodworth M C Mrs	Minneapolis Directory Co.	Image pg. A60

FINDINGS

3255 OLIVER AVE N

<u>Year</u>	<u>Uses</u>	<u>Source</u>	
2005	Gail Mary Anderson	Cole Information Services	Image pg. A2
1960	Born Aug W	R. L. Polk Co.	Image pg. A41
1955	Born Aug W	Minneapolis Directory Co.	Image pg. A47
1950	Born Aug W	Minneapolis Directory Co.	Image pg. A51
1946	Born Aug W	Minneapolis Directory Co.	Image pg. A56
1940	Born Aug W	Minneapolis Directory Co.	Image pg. A60

3257 OLIVER AVE N

<u>Year</u>	<u>Uses</u>	<u>Source</u>	
1960	Osfaly Richd F	R. L. Polk Co.	Image pg. A41
1955	Gilsvik Kenneth G	Minneapolis Directory Co.	Image pg. A47
1950	Wilson Russell R	Minneapolis Directory Co.	Image pg. A51
1946	Wilson Russell R	Minneapolis Directory Co.	Image pg. A56
1940	Erickson Floyd C	Minneapolis Directory Co.	Image pg. A60

PENN

3102 PENN

<u>Year</u>	<u>Uses</u>	<u>Source</u>
1920	Doerfer Chas F decorator r	Minneapolis Directory Co.

3103 PENN

<u>Year</u>	<u>Uses</u>	<u>Source</u>
1925	THOMPSON Geo elk Family Shoe Store b	Minneapolis Directory Co.

3118 PENN

<u>Year</u>	<u>Uses</u>	<u>Source</u>
1920	Schmidt Marie A R Schmidt & Co b	Minneapolis Directory Co.

3126 PENN

<u>Year</u>	<u>Uses</u>	<u>Source</u>
1925	Johnson Olaf J Johnson & Olson r	Minneapolis Directory Co.

3215 PENN

<u>Year</u>	<u>Uses</u>	<u>Source</u>
1925	Holan Andrew P decorator r	Minneapolis Directory Co.

FINDINGS

3222 PENN

<u>Year</u>	<u>Uses</u>	<u>Source</u>
1925	Simpson Edythe C stenogr The White Co b 3808	Minneapolis Directory Co.
	Simpson Edw S foreman Rose Bros r	Minneapolis Directory Co.

3243 PENN

<u>Year</u>	<u>Uses</u>	<u>Source</u>
1925	GRAY HESS Irene F clk Natl Tea Co b	Minneapolis Directory Co.
	GRAY HESS Irene L stenogr U S Vet Bureau b 4055	Minneapolis Directory Co.

3247 PENN

<u>Year</u>	<u>Uses</u>	<u>Source</u>
1925	Albin Hugo H mach Soo Shops r	Minneapolis Directory Co.

3248 PENN

<u>Year</u>	<u>Uses</u>	<u>Source</u>
1920	GRACE Methodist Episcopal Church	Minneapolis Directory Co.

PENN AV R3251 N

3221 PENN AV R3251 N

<u>Year</u>	<u>Uses</u>	<u>Source</u>
1925	Burns Robt plumber	Minneapolis Directory Co.

PENN AVE

3103 PENN AVE

<u>Year</u>	<u>Uses</u>	<u>Source</u>	
2005	building	Cole Information Services	Image pg. A3
	Pao Lee	Cole Information Services	Image pg. A3
	Soua Lee	Cole Information Services	Image pg. A3
	Leefnet Corp	Cole Information Services	Image pg. A3
	Gary L Boster	Cole Information Services	Image pg. A3
	Xe Vue	Cole Information Services	Image pg. A3

3107 PENN AVE

<u>Year</u>	<u>Uses</u>	<u>Source</u>	
2005	Watson Chiropractic	Cole Information Services	Image pg. A3

FINDINGS

3111 PENN AVE

<u>Year</u>	<u>Uses</u>	<u>Source</u>	
2005	Adams Tax Service	Cole Information Services	Image pg. A3

3117 PENN AVE

<u>Year</u>	<u>Uses</u>	<u>Source</u>	
2005	North End Hardware	Cole Information Services	Image pg. A3

3125 PENN AVE

<u>Year</u>	<u>Uses</u>	<u>Source</u>	
1920	Soare Edna R stenogr Jamison Swan Stinchfield & Mackal b	Minneapolis Directory Co.	

3126 PENN AVE

<u>Year</u>	<u>Uses</u>	<u>Source</u>	
1920	Russeth Adolph P grocer	Minneapolis Directory Co.	

3200 PENN AVE

<u>Year</u>	<u>Uses</u>	<u>Source</u>	
2005	Wings	Cole Information Services	Image pg. A3
	Employment Action Center	Cole Information Services	Image pg. A3
1920	Works Irving E feed and fuel	Minneapolis Directory Co.	

3205 PENN AVE

<u>Year</u>	<u>Uses</u>	<u>Source</u>	
2005	Bouasone Xayavong	Cole Information Services	Image pg. A3

3207 PENN AVE

<u>Year</u>	<u>Uses</u>	<u>Source</u>	
2005	Metro Check Cashing	Cole Information Services	Image pg. A3
1925	Ferrian Christopherson I barber	Minneapolis Directory Co.	

3212 PENN AVE

<u>Year</u>	<u>Uses</u>	<u>Source</u>	
2005	United H Realty	Cole Information Services	Image pg. A3

3218 PENN AVE

<u>Year</u>	<u>Uses</u>	<u>Source</u>	
2005	Payeng Lo	Cole Information Services	Image pg. A3

3222 PENN AVE

<u>Year</u>	<u>Uses</u>	<u>Source</u>	
2005	Jud lth Elaine Rindal	Cole Information Services	Image pg. A3

FINDINGS

3227 PENN AVE

<u>Year</u>	<u>Uses</u>	<u>Source</u>	
2005	Tubtshwm Washington Yang	Cole Information Services	Image pg. A3

3229 PENN AVE

<u>Year</u>	<u>Uses</u>	<u>Source</u>	
2005	Chayeeleng Derxlong	Cole Information Services	Image pg. A3
	Her Vang	Cole Information Services	Image pg. A3
	D Xiong	Cole Information Services	Image pg. A3
	CXiolng	Cole Information Services	Image pg. A3

3230 PENN AVE

<u>Year</u>	<u>Uses</u>	<u>Source</u>	
2005	Apartments	Cole Information Services	Image pg. A3
	Gamer L Gamer	Cole Information Services	Image pg. A3
	Rosa Hardy	Cole Information Services	Image pg. A3
	Ryshema Mallett	Cole Information Services	Image pg. A3
	Ryshema Mallett	Cole Information Services	Image pg. A3
	Clifton A Minafee	Cole Information Services	Image pg. A3
	A Williams	Cole Information Services	Image pg. A3
	Tarie Naylor	Cole Information Services	Image pg. A3
	OEricka S Schaper	Cole Information Services	Image pg. A3
	Keynna Senrat	Cole Information Services	Image pg. A3
	James Tinzley	Cole Information Services	Image pg. A3
	Jessica Tinzley	Cole Information Services	Image pg. A3
	Shalonda Watkins	Cole Information Services	Image pg. A3
	Eric Minafee	Cole Information Services	Image pg. A3

3231 PENN AVE

<u>Year</u>	<u>Uses</u>	<u>Source</u>	
2005	Ericka Mc Donald	Cole Information Services	Image pg. A3
	Sao Hang	Cole Information Services	Image pg. A3
	T Bridewell	Cole Information Services	Image pg. A3

3235 PENN AVE

<u>Year</u>	<u>Uses</u>	<u>Source</u>	
2005	Arnold Krohn	Cole Information Services	Image pg. A3

3238 PENN AVE

<u>Year</u>	<u>Uses</u>	<u>Source</u>	
2005	Louis Tristian	Cole Information Services	Image pg. A3

FINDINGS

3239 PENN AVE

<u>Year</u>	<u>Uses</u>	<u>Source</u>	
2005	Casablanca Restaurant and Coffee	Cole Information Services	Image pg. A3
	Zeinab All Mohamed	Cole Information Services	Image pg. A3

3242 PENN AVE

<u>Year</u>	<u>Uses</u>	<u>Source</u>	
2005	Britt M Larson	Cole Information Services	Image pg. A3

3243 PENN AVE

<u>Year</u>	<u>Uses</u>	<u>Source</u>	
2005	Julio Tepozteco	Cole Information Services	Image pg. A3

3245 PENN AVE

<u>Year</u>	<u>Uses</u>	<u>Source</u>	
2005	Tou P Thor	Cole Information Services	Image pg. A3
	Kayoua Thao	Cole Information Services	Image pg. A3
	Somsavad Chanthara	Cole Information Services	Image pg. A3
	Apartments	Cole Information Services	Image pg. A3

3246 PENN AVE

<u>Year</u>	<u>Uses</u>	<u>Source</u>	
2005	NP	Cole Information Services	Image pg. A3

3247 PENN AVE

<u>Year</u>	<u>Uses</u>	<u>Source</u>	
2005	Sannying Vang	Cole Information Services	Image pg. A3
1925	Christman Anna waiter Donaldsons b	Minneapolis Directory Co.	

3257 PENN AVE

<u>Year</u>	<u>Uses</u>	<u>Source</u>	
2005	Claire L Hypolite	Cole Information Services	Image pg. A3

PENN AVE N

3102 PENN AVE N

<u>Year</u>	<u>Uses</u>	<u>Source</u>	
1955	Holmer Carroll V	Minneapolis Directory Co.	Image pg. A48
	Ridker Israel	Minneapolis Directory Co.	Image pg. A48
1950	Holmer Carroll V	Minneapolis Directory Co.	Image pg. A52
	Ridker Israel	Minneapolis Directory Co.	Image pg. A52
1946	Ridker Israel	Minneapolis Directory Co.	Image pg. A57

FINDINGS

<u>Year</u>	<u>Uses</u>	<u>Source</u>	
1940	Ridker Israel real est	Minneapolis Directory Co.	Image pg. A61

3103 PENN AVE N

<u>Year</u>	<u>Uses</u>	<u>Source</u>	
1975	Lemke Wilbur	R. L. Polk Co.	Image pg. A25
	Rauma Dorothy Mrs	R. L. Polk Co.	Image pg. A25
1960	Kassube Rudolph	R. L. Polk Co.	Image pg. A42
1955	Kassube Rudolph	Minneapolis Directory Co.	Image pg. A48
1950	Kossube Rudolph	Minneapolis Directory Co.	Image pg. A52
1946	Mudge Ross A trucking	Minneapolis Directory Co.	Image pg. A57
	Nolan Wm E	Minneapolis Directory Co.	Image pg. A57
1940	Gadbois Jos C	Minneapolis Directory Co.	Image pg. A61

3107 PENN AVE N

<u>Year</u>	<u>Uses</u>	<u>Source</u>	
2013	LAKELAND AWNING & PATIO	Cole Information Services	
	CHASAP CHIROPRACTIC CONSULTANTS	Cole Information Services	
2008	TARA WATSON	Cole Information Services	
	WATSONS CHIROPRACTOR	Cole Information Services	
1999	NORTH END RENTAL eqpt intl Ising	R.L. Polk CO.	Image pg. A7
1975	Mc Grath Wm J lwyr	R. L. Polk Co.	Image pg. A25
	RUiley James J lwyr	R. L. Polk Co.	Image pg. A25
	Univeraal Real Estate Exchange	R. L. Polk Co.	Image pg. A25
1960	Riley Co The ins	R. L. Polk Co.	Image pg. A42
	Riley Jas J lwyr	R. L. Polk Co.	Image pg. A42
	Lowry Realty	R. L. Polk Co.	Image pg. A42
1955	Riley Co ins	Minneapolis Directory Co.	Image pg. A48
1950	Riley Co The ins	Minneapolis Directory Co.	Image pg. A52
1946	Knoben Wm M	Minneapolis Directory Co.	Image pg. A57
1940	Cleveland Benj	Minneapolis Directory Co.	Image pg. A61
1925	Mundahl Geo mech r	Minneapolis Directory Co.	

3108 PENN AVE N

<u>Year</u>	<u>Uses</u>	<u>Source</u>	
1999	BROOKLYN SHOE & DRY	R.L. Polk CO.	Image pg. A7
	CLEANERS sh rpr shshne prlr	R.L. Polk CO.	Image pg. A7
1975	Victory Drive Robbins Cleaners	R. L. Polk Co.	Image pg. A25
1960	Victory Drive Robbins Cleaners	R. L. Polk Co.	Image pg. A42
1955	Zephyr Cleaners plant	Minneapolis Directory Co.	Image pg. A48

FINDINGS

<u>Year</u>	<u>Uses</u>	<u>Source</u>	
1950	Zephyr Cleaners plant	Minneapolis Directory Co.	Image pg. A52
1946	Zephvr Cleaners plant	Minneapolis Directory Co.	Image pg. A57
1940	Crystal Co operative Cleaners & Dyers Assn	Minneapolis Directory Co.	Image pg. A61

3110 PENN AVE N

<u>Year</u>	<u>Uses</u>	<u>Source</u>	
1975	Leas Starlite Club tavern	R. L. Polk Co.	Image pg. A25
1960	Lees Inn tavern	R. L. Polk Co.	Image pg. A42
1955	Berglund Marvel W tavern	Minneapolis Directory Co.	Image pg. A48
1950	Marys Inn beverages	Minneapolis Directory Co.	Image pg. A52
1946	Stimmler Hugo M beverages	Minneapolis Directory Co.	Image pg. A57
1940	Zurek Mary A Mrs beverages	Minneapolis Directory Co.	Image pg. A61

3111 PENN AVE N

<u>Year</u>	<u>Uses</u>	<u>Source</u>	
2013	ALEXANDER LAW FIRM THE	Cole Information Services	
1999	MICHAEL COMPANIES real est agtsmgrs	R.L. Polk CO.	Image pg. A7
1975	Vacnt	R. L. Polk Co.	Image pg. A25
1960	Chrysler F E Jewelers	R. L. Polk Co.	Image pg. A42
	Miller Merl R	R. L. Polk Co.	Image pg. A42
1955	Hill Robt L	Minneapolis Directory Co.	Image pg. A48
	Miller Merl R	Minneapolis Directory Co.	Image pg. A48
	Ennen Geo P jwlr	Minneapolis Directory Co.	Image pg. A48
1950	Miller Merl R	Minneapolis Directory Co.	Image pg. A52
	Ennen Geo P jwlr	Minneapolis Directory Co.	Image pg. A52
	Wallace Wm E	Minneapolis Directory Co.	Image pg. A52
1946	Miller Merl R	Minneapolis Directory Co.	Image pg. A57
	Riley Real Estate & Ins	Minneapolis Directory Co.	Image pg. A57
	Wallace Wm E	Minneapolis Directory Co.	Image pg. A57
1940	Gast Emil P	Minneapolis Directory Co.	Image pg. A61
	Fuchs Willard E	Minneapolis Directory Co.	Image pg. A61
	Wallace Wm E	Minneapolis Directory Co.	Image pg. A61

3112 PENN AVE N

<u>Year</u>	<u>Uses</u>	<u>Source</u>	
1960	Ernies Shoe Repair	R. L. Polk Co.	Image pg. A42
1955	Eastgate Ray G shoe repr	Minneapolis Directory Co.	Image pg. A48
1950	Eastgate Ray G shoe repr	Minneapolis Directory Co.	Image pg. A52
1946	Eastgate Ray G shoe repr	Minneapolis Directory Co.	Image pg. A57

FINDINGS

<u>Year</u>	<u>Uses</u>	<u>Source</u>	
1940	Riley J J lawyer	Minneapolis Directory Co.	Image pg. A61
	Riley Ins Agency	Minneapolis Directory Co.	Image pg. A61

3114 PENN AVE N

<u>Year</u>	<u>Uses</u>	<u>Source</u>	
1975	Vacant	R. L. Polk Co.	Image pg. A25
	Northland Water Conditioning Co	R. L. Polk Co.	Image pg. A25
1960	Northland Water Conditioning Co	R. L. Polk Co.	Image pg. A42
	Maries Beauty Shop	R. L. Polk Co.	Image pg. A42
1955	Zephyr Cleaners ofc	Minneapolis Directory Co.	Image pg. A48
	Frans Beauty Shop	Minneapolis Directory Co.	Image pg. A48
1950	Beatty Zephyr Cleaners Inc	Minneapolis Directory Co.	Image pg. A52
	Penn Av Beauty Shop	Minneapolis Directory Co.	Image pg. A52
1946	Zephyr Cleaners br	Minneapolis Directory Co.	Image pg. A57
	Gellerman Marie beauty shop	Minneapolis Directory Co.	Image pg. A57
1940	Wangen Elmer S barber	Minneapolis Directory Co.	Image pg. A61
	Anderson Ardis beauty shop	Minneapolis Directory Co.	Image pg. A61

3115 PENN AVE N

<u>Year</u>	<u>Uses</u>	<u>Source</u>	
2013	DOCS GYM & ASSOCIATES	Cole Information Services	
2008	NEW BETHEL BAPTIST CHURCH	Cole Information Services	
1950	No return	Minneapolis Directory Co.	Image pg. A52
1946	Hughes Jennie M Mrs	Minneapolis Directory Co.	Image pg. A57
1940	Zurek Jos J	Minneapolis Directory Co.	Image pg. A61

3116 PENN AVE N

<u>Year</u>	<u>Uses</u>	<u>Source</u>	
1975	Baxe U Photography Inc	R. L. Polk Co.	Image pg. A25
	Servall Laundromat	R. L. Polk Co.	Image pg. A25
1960	Rons Furniture & Appliance	R. L. Polk Co.	Image pg. A42
1955	Rons Appliance furn	Minneapolis Directory Co.	Image pg. A48
1950	Gamble Store	Minneapolis Directory Co.	Image pg. A52
1946	Berner Ingmar H variety store	Minneapolis Directory Co.	Image pg. A57
1940	Fitting Lester P variety store	Minneapolis Directory Co.	Image pg. A61

3117 PENN AVE N

<u>Year</u>	<u>Uses</u>	<u>Source</u>	
2013	LEGVOLD CONSTRUCTION CG	Cole Information Services	
	RUG DOCTOR	Cole Information Services	

FINDINGS

<u>Year</u>	<u>Uses</u>	<u>Source</u>	
2008	NORTHEND HARDWARE RENTAL	Cole Information Services	
1999	NORTH END HARDWARE hardware	R.L. Polk CO.	Image pg. A7
	LEGVOLD CONSTRUCTION spcl trd cntrs	R.L. Polk CO.	Image pg. A7
1975	North End Hardware	R. L. Polk Co.	Image pg. A25
1960	Carlson Hardware Co	R. L. Polk Co.	Image pg. A42
1955	Vacant	Minneapolis Directory Co.	Image pg. A48
1950	Carlson Douglas A hdw	Minneapolis Directory Co.	Image pg. A52
1946	Carlson A Douglas hdw	Minneapolis Directory Co.	Image pg. A57
1940	Carlson Co hdw	Minneapolis Directory Co.	Image pg. A61

3118 PENN AVE N

<u>Year</u>	<u>Uses</u>	<u>Source</u>	
1975	Pizzanova The restr	R. L. Polk Co.	Image pg. A25
1960	Sidneys Dept Store	R. L. Polk Co.	Image pg. A42
	Carlson Hardware Co	R. L. Polk Co.	Image pg. A42
1955	Marcus Sidney H dept store	Minneapolis Directory Co.	Image pg. A48
1950	Rochford Bennet H	Minneapolis Directory Co.	Image pg. A52
	Sidneys Dry Goods	Minneapolis Directory Co.	Image pg. A52
1946	Marcus Sidney H dry gds	Minneapolis Directory Co.	Image pg. A57
1940	Marcus Sidney H dry gds	Minneapolis Directory Co.	Image pg. A61

3119 PENN AVE N

<u>Year</u>	<u>Uses</u>	<u>Source</u>	
1960	Carlson Hardware Co	R. L. Polk Co.	Image pg. A42
1955	Carlson Hardware Co	Minneapolis Directory Co.	Image pg. A48

3120 PENN AVE N

<u>Year</u>	<u>Uses</u>	<u>Source</u>	
2013	PENN LOWRY CROSSING LLC	Cole Information Services	
1975	Mister Franks Bakery	R. L. Polk Co.	Image pg. A25
1960	Christy Bake Shop	R. L. Polk Co.	Image pg. A42
1955	DeLuxe Bakery	Minneapolis Directory Co.	Image pg. A48
1950	Johnson Olaf J baker	Minneapolis Directory Co.	Image pg. A52
1946	Johnson Olaf J baker	Minneapolis Directory Co.	Image pg. A57
1940	Johnson Olaf J baker	Minneapolis Directory Co.	Image pg. A61

3121 PENN AVE N

<u>Year</u>	<u>Uses</u>	<u>Source</u>	
1975	Rankin Electric contra	R. L. Polk Co.	Image pg. A25

FINDINGS

<u>Year</u>	<u>Uses</u>	<u>Source</u>	
1975	Ell Bee Construction home bldra	R. L. Polk Co.	Image pg. A25
1960	Baxwell Studios photog	R. L. Polk Co.	Image pg. A42
1955	Baxell Studios photog Paint	Minneapolis Directory Co.	Image pg. A48
1950	Baxell Studios photog	Minneapolis Directory Co.	Image pg. A52
1946	Baxell Studios photog	Minneapolis Directory Co.	Image pg. A57
1940	Vacant	Minneapolis Directory Co.	Image pg. A61

3122 PENN AVE N

<u>Year</u>	<u>Uses</u>	<u>Source</u>	
1975	Northwestern Floor Covering	R. L. Polk Co.	Image pg. A25
1960	Smith Wallpaper & Paint Co Inc	R. L. Polk Co.	Image pg. A42
1955	Smith Wallpaper & Paint	Minneapolis Directory Co.	Image pg. A48
1950	Nelson Elsie F Mrs appliances	Minneapolis Directory Co.	Image pg. A52
1946	Nelson Otto T Appliances	Minneapolis Directory Co.	Image pg. A57
1940	Paradise Julian J gro	Minneapolis Directory Co.	Image pg. A61

3123 PENN AVE N

<u>Year</u>	<u>Uses</u>	<u>Source</u>	
1940	Johnson Cornelius C meats	Minneapolis Directory Co.	Image pg. A61

3124 PENN AVE N

<u>Year</u>	<u>Uses</u>	<u>Source</u>	
1960	Welna Meat Market	R. L. Polk Co.	Image pg. A42
	Mork Melvin B	R. L. Polk Co.	Image pg. A42
1955	Welna Meat Market	Minneapolis Directory Co.	Image pg. A48
	Hove Thos O chiropractor	Minneapolis Directory Co.	Image pg. A48
1950	Arf Raymond H meats	Minneapolis Directory Co.	Image pg. A52
	Hove Thos O chiropractor	Minneapolis Directory Co.	Image pg. A52
1946	Arf Raymond meats	Minneapolis Directory Co.	Image pg. A57
	Hove Thos O chiropractor	Minneapolis Directory Co.	Image pg. A57
1940	Arf Raymond H meats	Minneapolis Directory Co.	Image pg. A61
1920	Holm Joseph W meats	Minneapolis Directory Co.	

3125 PENN AVE N

<u>Year</u>	<u>Uses</u>	<u>Source</u>	
1999	FIRST CHOICE BEAUTY SUPPLY & SALON beauty shops	R.L. Polk CO.	Image pg. A7
	HANDS ON beauty shops	R.L. Polk CO.	Image pg. A7
1960	Paradise Market gro	R. L. Polk Co.	Image pg. A42
	Carlson Meat Market	R. L. Polk Co.	Image pg. A42

FINDINGS

<u>Year</u>	<u>Uses</u>	<u>Source</u>	
1955	Paradise Julian J gro	Minneapolis Directory Co.	Image pg. A48
	Carlson Emil meats	Minneapolis Directory Co.	Image pg. A48
1950	Winkel Raymond M meats	Minneapolis Directory Co.	Image pg. A52
	Paradise Julian J gro	Minneapolis Directory Co.	Image pg. A52
1946	Winkel Raymond M meats	Minneapolis Directory Co.	Image pg. A57
	Paradise Julian P gro	Minneapolis Directory Co.	Image pg. A57
1940	Gervais Bros gro and meats	Minneapolis Directory Co.	Image pg. A61
	Eastgate Raymond G shoe rebldr	Minneapolis Directory Co.	Image pg. A61

3126 PENN AVE N

<u>Year</u>	<u>Uses</u>	<u>Source</u>	
1975	Franklin Myrtle V	R. L. Polk Co.	Image pg. A25
	Daniels Thoa B	R. L. Polk Co.	Image pg. A25
	Saefke Marie C	R. L. Polk Co.	Image pg. A25
	Bender Margt M	R. L. Polk Co.	Image pg. A25
	Je Dons Consignment Store	R. L. Polk Co.	Image pg. A25
	Curlys Diner	R. L. Polk Co.	Image pg. A25
1960	Lens Diner restr	R. L. Polk Co.	Image pg. A42
	Rice Richd E chiroprdist	R. L. Polk Co.	Image pg. A42
	Saefke Marie C	R. L. Polk Co.	Image pg. A42
1955	Saefke Agnes M Mrs	Minneapolis Directory Co.	Image pg. A48
	Maltzen Leonard restr	Minneapolis Directory Co.	Image pg. A48
1950	Leonard Ralph A dentist	Minneapolis Directory Co.	Image pg. A52
	Kulewatz Fredk T	Minneapolis Directory Co.	Image pg. A52
	Penn Lowry Ice Cream Bar	Minneapolis Directory Co.	Image pg. A52
	Leonard Ralph A dentist	Minneapolis Directory Co.	Image pg. A52
1946	Stone Stanley P phys	Minneapolis Directory Co.	Image pg. A57
	Leonard Ralph A dentist	Minneapolis Directory Co.	Image pg. A57
	Kulewatz Fredk T	Minneapolis Directory Co.	Image pg. A57
	Panos Harry confr	Minneapolis Directory Co.	Image pg. A57
1940	Orman Bros Drug	Minneapolis Directory Co.	Image pg. A61
	Baker Chilton R dentist	Minneapolis Directory Co.	Image pg. A61
	DeMars Gareld W	Minneapolis Directory Co.	Image pg. A61
	Samuelson Saml phys	Minneapolis Directory Co.	Image pg. A61

3155 PENN AVE N

<u>Year</u>	<u>Uses</u>	<u>Source</u>	
1999	NEW BETHEL BAPTIST CHURCH busn svcs	R.L. Polk CO.	Image pg. A7

FINDINGS

3200 PENN AVE N

<u>Year</u>	<u>Uses</u>	<u>Source</u>	
2008	EMPLOYMENT ACTION CENTER	Cole Information Services	
1999	DISLOCATED WORKER	R.L. Polk CO.	Image pg. A7
	PROGRAMS EMPLOYMENT job trnng r Rtd svc	R.L. Polk CO.	Image pg. A7
	EMPLOYMENT ACTION CENTER job trnng rld svc	R.L. Polk CO.	Image pg. A7
1975	Penn Avenue Mobil Service	R. L. Polk Co.	Image pg. A25
1960	Sakrys Mobil Serv gas sta	R. L. Polk Co.	Image pg. A42
1955	Newport Robt W gas sta	Minneapolis Directory Co.	Image pg. A48
1950	McFarlin & Schandel Super Service Sta gas sta	Minneapolis Directory Co.	Image pg. A52
1946	McFarlin & Schandel Super Service Sta fill sta	Minneapolis Directory Co.	Image pg. A57
1940	McFarlin & Schandel Super Service Sta fill sta	Minneapolis Directory Co.	Image pg. A61

3201 PENN AVE N

<u>Year</u>	<u>Uses</u>	<u>Source</u>	
2008	NORTHSIDE ORIENTAL GROCERY STORE	Cole Information Services	
1999	SNYDERS DRUG STORE drug store	R.L. Polk CO.	Image pg. A7
1975	Merrill Drug Co	R. L. Polk Co.	Image pg. A25
1960	Mellin Drug Co	R. L. Polk Co.	Image pg. A42
	Richman Ivan H dentist	R. L. Polk Co.	Image pg. A42
	Lyons Michl W phys	R. L. Polk Co.	Image pg. A42
	Hartman Jane E Mrs	R. L. Polk Co.	Image pg. A42
1955	Mellin Drug Co	Minneapolis Directory Co.	Image pg. A48
	Richman Ivan H dentist	Minneapolis Directory Co.	Image pg. A48
	Lyons Michl W phys	Minneapolis Directory Co.	Image pg. A48
	Hartman Jane Mrs	Minneapolis Directory Co.	Image pg. A48
1950	Mellin Drug Co	Minneapolis Directory Co.	Image pg. A52
	Richman Ivan H dentist	Minneapolis Directory Co.	Image pg. A52
	Lyons Michl W phys	Minneapolis Directory Co.	Image pg. A52
	Hartman John A	Minneapolis Directory Co.	Image pg. A52
1946	Mellin Drug Co	Minneapolis Directory Co.	Image pg. A57
	Richman Ivan H dentist	Minneapolis Directory Co.	Image pg. A57
	Lyons Michl W phys	Minneapolis Directory Co.	Image pg. A57
1940	Penn Av Drug Co	Minneapolis Directory Co.	Image pg. A61
	Richman Ivan H dentist	Minneapolis Directory Co.	Image pg. A61

FINDINGS

3203 PENN AVE N

<u>Year</u>	<u>Uses</u>	<u>Source</u>	
1955	Vacant	Minneapolis Directory Co.	Image pg. A48
1950	Carlson Emil A jr meats	Minneapolis Directory Co.	Image pg. A52
1946	Carlson Emil A jr meats	Minneapolis Directory Co.	Image pg. A57
1940	Schulz Wm L meats	Minneapolis Directory Co.	Image pg. A61

3204 PENN AVE N

<u>Year</u>	<u>Uses</u>	<u>Source</u>	
1946	Vacant	Minneapolis Directory Co.	Image pg. A57
1940	Peterson Viola K Mrs	Minneapolis Directory Co.	Image pg. A61

3205 PENN AVE N

<u>Year</u>	<u>Uses</u>	<u>Source</u>	
1960	Gage Gerald	R. L. Polk Co.	Image pg. A42
	Northtown Realty Inc	R. L. Polk Co.	Image pg. A42
1955	Harding Harold I gro	Minneapolis Directory Co.	Image pg. A48
1950	Harding Harold I gro	Minneapolis Directory Co.	Image pg. A52
1946	Jordan Buford T gro	Minneapolis Directory Co.	Image pg. A57
1940	Hillier Willard H gro	Minneapolis Directory Co.	Image pg. A61

3207 PENN AVE N

<u>Year</u>	<u>Uses</u>	<u>Source</u>	
2008	METRO CHECK CASHING SERVICE	Cole Information Services	
1999	SERVICES frctns ritd dep bkg	R.L. Polk CO.	Image pg. A7
	METROPOLITAN CHECK CASH	R.L. Polk CO.	Image pg. A7
1975	Ferrian Raymond C barber	R. L. Polk Co.	Image pg. A25
1960	Ferrian Raymond C barber	R. L. Polk Co.	Image pg. A42
1955	Ferrian Raymond C barber	Minneapolis Directory Co.	Image pg. A48
1950	Ferrian Raymond C barber	Minneapolis Directory Co.	Image pg. A52
1946	Ferrian Christopher I barber	Minneapolis Directory Co.	Image pg. A57
1940	Ferrian C I barber	Minneapolis Directory Co.	Image pg. A61
1920	Ferrian Christopher I barber	Minneapolis Directory Co.	

3210 PENN AVE N

<u>Year</u>	<u>Uses</u>	<u>Source</u>	
1946	Scheinost Jack shoe repr	Minneapolis Directory Co.	Image pg. A57
1940	Scheinost Jack shoe rebldr	Minneapolis Directory Co.	Image pg. A61

FINDINGS

3212 PENN AVE N

<u>Year</u>	<u>Uses</u>	<u>Source</u>	
2013	UNITED H REALITY	Cole Information Services	
2008	UNITED H REALTY	Cole Information Services	
1999	SUNRISE FOOD MARKET grocery stores	R.L. Polk CO.	Image pg. A7
1975	Vacant	R. L. Polk Co.	Image pg. A25
1960	Jacks Shoe Store	R. L. Polk Co.	Image pg. A42
1955	Scheinost Jack shoe repr	Minneapolis Directory Co.	Image pg. A48
1950	Scheinast Jack shoe repr	Minneapolis Directory Co.	Image pg. A52

3215 PENN AVE N

<u>Year</u>	<u>Uses</u>	<u>Source</u>	
1960	Vacant	R. L. Polk Co.	Image pg. A42
1955	Alhambra Theatre	Minneapolis Directory Co.	Image pg. A48
1950	Alhambra Theatre	Minneapolis Directory Co.	Image pg. A53
1946	Alhambra Theatre	Minneapolis Directory Co.	Image pg. A57
	Peir Fred A confr	Minneapolis Directory Co.	Image pg. A57
1940	Peir Fredk A confr	Minneapolis Directory Co.	Image pg. A61
	Alhambra Theatre	Minneapolis Directory Co.	Image pg. A61

3216 PENN AVE N

<u>Year</u>	<u>Uses</u>	<u>Source</u>	
1955	Alhambra Theatre	Minneapolis Directory Co.	Image pg. A48

3217 PENN AVE N

<u>Year</u>	<u>Uses</u>	<u>Source</u>	
1955	Alhambra Theatre	Minneapolis Directory Co.	Image pg. A48

3218 PENN AVE N

<u>Year</u>	<u>Uses</u>	<u>Source</u>	
1975	A One Able Typewriter & Adding Machine	R. L. Polk Co.	Image pg. A25
	Jorgenson Grace M Mrs	R. L. Polk Co.	Image pg. A25
	Service	R. L. Polk Co.	Image pg. A25
	G & W Typewriter & Adding Machine	R. L. Polk Co.	Image pg. A25
	Serv als & aerv	R. L. Polk Co.	Image pg. A25
1960	Jorgenson Grace M Mrs	R. L. Polk Co.	Image pg. A42
1955	Typewriter Service	Minneapolis Directory Co.	Image pg. A48
	Jorgenson Grace M Mrs	Minneapolis Directory Co.	Image pg. A48
	Alhambra Theatre	Minneapolis Directory Co.	Image pg. A48
1950	Jorgenson Grace M Mrs business machs	Minneapolis Directory Co.	Image pg. A53
1946	Jorgenson Grace H Mrs typewriters	Minneapolis Directory Co.	Image pg. A57

FINDINGS

<u>Year</u>	<u>Uses</u>	<u>Source</u>	
1940	Jorgenson Waldemar H	Minneapolis Directory Co.	Image pg. A61
	Jorgenson G H Mrs typewriters	Minneapolis Directory Co.	Image pg. A61

3219 PENN AVE N

<u>Year</u>	<u>Uses</u>	<u>Source</u>	
2013	UNION LIQUORS	Cole Information Services	
2008	UNION LIQUOR	Cole Information Services	
1999	UNION LIQUOR STORE liquor stores	R.L. Polk CO.	Image pg. A7
1975	Fabricare Center self aerv Indry	R. L. Polk Co.	Image pg. A25
1960	Morton & Cook Co mfrs agts	R. L. Polk Co.	Image pg. A42
1955	Morton & Cook Co mfrs agts	Minneapolis Directory Co.	Image pg. A48
	Alhambra Theatre	Minneapolis Directory Co.	Image pg. A48
1950	Frogh F A Co feeder mfrs	Minneapolis Directory Co.	Image pg. A53
1946	Frogh F A Co agrl impl mfrs	Minneapolis Directory Co.	Image pg. A57
1940	Penn Motor Co autos	Minneapolis Directory Co.	Image pg. A61

3221 PENN AVE N

<u>Year</u>	<u>Uses</u>	<u>Source</u>	
1999	MOONEYS PUB eating places	R.L. Polk CO.	Image pg. A7
1975	Mooneys Pub	R. L. Polk Co.	Image pg. A25
1960	Friendly Tavern The	R. L. Polk Co.	Image pg. A42
1955	McCullum Chas tavern	Minneapolis Directory Co.	Image pg. A48
1950	Chucks Tavern	Minneapolis Directory Co.	Image pg. A53
1946	Hoy Wm R beverages	Minneapolis Directory Co.	Image pg. A57
1940	Hein Geo W beverages	Minneapolis Directory Co.	Image pg. A61

3222 PENN AVE N

<u>Year</u>	<u>Uses</u>	<u>Source</u>	
1999	Rindal Lloyd M & Judith Ell	R.L. Polk CO.	Image pg. A7
1975	Dahl Theo H	R. L. Polk Co.	Image pg. A25
1960	Greenwald Emil B	R. L. Polk Co.	Image pg. A42
1955	Greenwald Emil B	Minneapolis Directory Co.	Image pg. A48
1950	Greenwald Emil B	Minneapolis Directory Co.	Image pg. A53
1946	Greenwald Emil B	Minneapolis Directory Co.	Image pg. A57
1940	Greenwald Emil B	Minneapolis Directory Co.	Image pg. A61

3226 PENN AVE N

<u>Year</u>	<u>Uses</u>	<u>Source</u>	
1975	Babcock Lawrence D	R. L. Polk Co.	Image pg. A25
1960	Meland Oscar B	R. L. Polk Co.	Image pg. A42

FINDINGS

<u>Year</u>	<u>Uses</u>	<u>Source</u>	
1955	Meland Oscar B	Minneapolis Directory Co.	Image pg. A48
1950	Meland Oscar B	Minneapolis Directory Co.	Image pg. A53
1946	Meland Oscar B	Minneapolis Directory Co.	Image pg. A57
1940	Meland Oscar B	Minneapolis Directory Co.	Image pg. A61

3227 PENN AVE N

<u>Year</u>	<u>Uses</u>	<u>Source</u>	
1999	Deblieck T	R.L. Polk CO.	Image pg. A7
	Deblieck Mark M	R.L. Polk CO.	Image pg. A7
1975	Petrie Otto E	R. L. Polk Co.	Image pg. A25
1960	Petrie Julia K Mrs	R. L. Polk Co.	Image pg. A42
1955	Petrie Julia K Mrs	Minneapolis Directory Co.	Image pg. A48
1950	Petrie Julia K Mrs	Minneapolis Directory Co.	Image pg. A53
1946	Petrie Julia K Mrs	Minneapolis Directory Co.	Image pg. A57
1940	Petrie Julia Mrs	Minneapolis Directory Co.	Image pg. A61

3229 PENN AVE N

<u>Year</u>	<u>Uses</u>	<u>Source</u>	
1975	Anderson Linda L	R. L. Polk Co.	Image pg. A25

3230 PENN AVE N

<u>Year</u>	<u>Uses</u>	<u>Source</u>	
1999	XKongsiharath K	R.L. Polk CO.	Image pg. A7
	: GDPhouthavong K	R.L. Polk CO.	Image pg. A7
	Sengsourignet Tanh	R.L. Polk CO.	Image pg. A7
	Souvannasane Khampha	R.L. Polk CO.	Image pg. A7
	Thammarak Viphone	R.L. Polk CO.	Image pg. A7
	Xayavong Blene	R.L. Polk CO.	Image pg. A7
	Foy Neal A	R.L. Polk CO.	Image pg. A7
	Anderson Adeline E E	R.L. Polk CO.	Image pg. A7
	Xayxana Khambone S	R.L. Polk CO.	Image pg. A7
1975	Apartments	R. L. Polk Co.	Image pg. A25
	Mulcahy Mary O Mrs	R. L. Polk Co.	Image pg. A25
	Ford Wm F	R. L. Polk Co.	Image pg. A25
	Flindt Richard H	R. L. Polk Co.	Image pg. A25
	Hedlund Beda O Mrs	R. L. Polk Co.	Image pg. A25
	Braget Gladys Mrs	R. L. Polk Co.	Image pg. A25
	Lehr Pearl V	R. L. Polk Co.	Image pg. A25
	Jacklitch Agnes G Mrs	R. L. Polk Co.	Image pg. A25

FINDINGS

<u>Year</u>	<u>Uses</u>	<u>Source</u>	
1975	LindahI Myrtle A Mrs	R. L. Polk Co.	Image pg. A25
	Skoag Audrey E Mrs	R. L. Polk Co.	Image pg. A25
	Mason Geraldine F	R. L. Polk Co.	Image pg. A25
	Billodeau Emma M Mrs	R. L. Polk Co.	Image pg. A25

3231 PENN AVE N

<u>Year</u>	<u>Uses</u>	<u>Source</u>	
1999	Coilins Rosal Ia	R.L. Polk CO.	Image pg. A7
1975	Locke Edna M Mrs	R. L. Polk Co.	Image pg. A25

3234 PENN AVE N

<u>Year</u>	<u>Uses</u>	<u>Source</u>	
1960	Kafka Roland P	R. L. Polk Co.	Image pg. A42
1955	Kafka Roland P	Minneapolis Directory Co.	Image pg. A48
1950	Awalt Geo A	Minneapolis Directory Co.	Image pg. A53
1946	Awalt Geo A	Minneapolis Directory Co.	Image pg. A57
1940	Ray & Phils Service garage	Minneapolis Directory Co.	Image pg. A61
	Awalt Geo A	Minneapolis Directory Co.	Image pg. A61

3235 PENN AVE N

<u>Year</u>	<u>Uses</u>	<u>Source</u>	
1975	Dahlin Loretta	R. L. Polk Co.	Image pg. A25
1960	Melas Leslie A	R. L. Polk Co.	Image pg. A42
1955	Melas Leslie A	Minneapolis Directory Co.	Image pg. A48
1950	Melas Leslie A	Minneapolis Directory Co.	Image pg. A53
1946	Melse Leslie A	Minneapolis Directory Co.	Image pg. A57
1940	Melas Leslie A	Minneapolis Directory Co.	Image pg. A61

3238 PENN AVE N

<u>Year</u>	<u>Uses</u>	<u>Source</u>	
1999	Wipf Maria S	R.L. Polk CO.	Image pg. A7
1975	Fourre Edw J	R. L. Polk Co.	Image pg. A25
1960	Fourre Edw J	R. L. Polk Co.	Image pg. A42
1955	Fourre Edw J	Minneapolis Directory Co.	Image pg. A48
1950	Fourre Edw J	Minneapolis Directory Co.	Image pg. A53
1946	Mourre Edw J	Minneapolis Directory Co.	Image pg. A57
1940	Morton Waldo	Minneapolis Directory Co.	Image pg. A61
	Fourre Edw J	Minneapolis Directory Co.	Image pg. A61

FINDINGS

3239 PENN AVE N

<u>Year</u>	<u>Uses</u>	<u>Source</u>	
1975	Simoneau Charles J C	R. L. Polk Co.	Image pg. A25
1960	Klaers Robt S	R. L. Polk Co.	Image pg. A42
1955	Klaers Robt S	Minneapolis Directory Co.	Image pg. A48
1950	Carlson Andrew M	Minneapolis Directory Co.	Image pg. A53
1946	Carlson Andrew M	Minneapolis Directory Co.	Image pg. A57
1940	Carlson Andrew M	Minneapolis Directory Co.	Image pg. A61

3242 PENN AVE N

<u>Year</u>	<u>Uses</u>	<u>Source</u>	
1975	Fletch Florence	R. L. Polk Co.	Image pg. A25
	Beyer Kenneth J	R. L. Polk Co.	Image pg. A25
1960	Jasmer Robt E	R. L. Polk Co.	Image pg. A42
1955	Jasmer Robt E	Minneapolis Directory Co.	Image pg. A48
1950	Vacant	Minneapolis Directory Co.	Image pg. A53
1946	Hoy Wm R	Minneapolis Directory Co.	Image pg. A57
1940	Lewerenz Albert J	Minneapolis Directory Co.	Image pg. A61

3243 PENN AVE N

<u>Year</u>	<u>Uses</u>	<u>Source</u>	
1999	Johnsen Bruce E h A	R.L. Polk CO.	Image pg. A7
1975	Christensen David W	R. L. Polk Co.	Image pg. A25
1960	Brown Geo H	R. L. Polk Co.	Image pg. A42
1955	Brown Geo H	Minneapolis Directory Co.	Image pg. A48
1950	Brown Geo H	Minneapolis Directory Co.	Image pg. A53
	Gray Mary Mrs	Minneapolis Directory Co.	Image pg. A53
1946	Brown Geo H	Minneapolis Directory Co.	Image pg. A57
	Gray Mary A	Minneapolis Directory Co.	Image pg. A57
1940	Brown Geo H	Minneapolis Directory Co.	Image pg. A61
	Gray Jas R	Minneapolis Directory Co.	Image pg. A61

3245 PENN AVE N

<u>Year</u>	<u>Uses</u>	<u>Source</u>	
1999	Yang U E	R.L. Polk CO.	Image pg. A7
1960	Apartments	R. L. Polk Co.	Image pg. A42
1955	Apartments	Minneapolis Directory Co.	Image pg. A48
1950	Apartments	Minneapolis Directory Co.	Image pg. A53
1946	Apartments	Minneapolis Directory Co.	Image pg. A57
1940	Apartments	Minneapolis Directory Co.	Image pg. A61

FINDINGS

3246 PENN AVE N

<u>Year</u>	<u>Uses</u>	<u>Source</u>	
1999	Sims Wileen	R.L. Polk CO.	Image pg. A7
1975	Knowlen Marian O Mrs	R. L. Polk Co.	Image pg. A25
	Johnson Layton A	R. L. Polk Co.	Image pg. A25
	Stewart Dorothy Mrs	R. L. Polk Co.	Image pg. A25
1960	Knowlen Irvin G	R. L. Polk Co.	Image pg. A42
	Apartments	R. L. Polk Co.	Image pg. A42
1955	Apartments	Minneapolis Directory Co.	Image pg. A48
	Knowlen Irvin G	Minneapolis Directory Co.	Image pg. A48
1950	Knowlen Irvin G	Minneapolis Directory Co.	Image pg. A53
	Apartments	Minneapolis Directory Co.	Image pg. A53
1946	Knowlen Irvin G	Minneapolis Directory Co.	Image pg. A57
	Apartments	Minneapolis Directory Co.	Image pg. A57
1940	Apartments	Minneapolis Directory Co.	Image pg. A61
	Vacant	Minneapolis Directory Co.	Image pg. A61

3247 PENN AVE N

<u>Year</u>	<u>Uses</u>	<u>Source</u>	
1999	b Vang Doua	R.L. Polk CO.	Image pg. A7
	Vang May	R.L. Polk CO.	Image pg. A7
1975	Parsons Annette Mrs	R. L. Polk Co.	Image pg. A25
	Ernhart Vivian J Mrs	R. L. Polk Co.	Image pg. A25
1960	Apartments	R. L. Polk Co.	Image pg. A42
	Hatlestad Andrew H	R. L. Polk Co.	Image pg. A42
	McGrath Alice M	R. L. Polk Co.	Image pg. A42
	Ege Anton S	R. L. Polk Co.	Image pg. A42
	Johnson Layton A	R. L. Polk Co.	Image pg. A42
	Apartments	Minneapolis Directory Co.	Image pg. A48
1955	Benson Ida C Mrs	Minneapolis Directory Co.	Image pg. A48
	Ege Anton S	Minneapolis Directory Co.	Image pg. A48
	Perry Medrick J	Minneapolis Directory Co.	Image pg. A48
	Johnson Layton A	Minneapolis Directory Co.	Image pg. A48
	Apartments	Minneapolis Directory Co.	Image pg. A53
1950	Benson Ida C Mrs	Minneapolis Directory Co.	Image pg. A53
	Butler Eva	Minneapolis Directory Co.	Image pg. A53
	Ege Anton S	Minneapolis Directory Co.	Image pg. A53
	Johnson Layton A	Minneapolis Directory Co.	Image pg. A53
	Apartments	Minneapolis Directory Co.	Image pg. A57
1946	Johnson Layton A	Minneapolis Directory Co.	Image pg. A57
	Apartments	Minneapolis Directory Co.	Image pg. A57

FINDINGS

<u>Year</u>	<u>Uses</u>	<u>Source</u>	
1946	Benson Ida C Mrs	Minneapolis Directory Co.	Image pg. A57
	Johnson Kath Mrs	Minneapolis Directory Co.	Image pg. A57
	Ege Anton S	Minneapolis Directory Co.	Image pg. A57
1940	Apartments	Minneapolis Directory Co.	Image pg. A61
	Locke Eug R	Minneapolis Directory Co.	Image pg. A61
	Johnson Nellie T C	Minneapolis Directory Co.	Image pg. A61
	Ege Anton S	Minneapolis Directory Co.	Image pg. A61
	Johnson Layton A	Minneapolis Directory Co.	Image pg. A61

3251 PENN AVE N

<u>Year</u>	<u>Uses</u>	<u>Source</u>	
1975	De Courcy Wm J	R. L. Polk Co.	Image pg. A25
1960	DeCourcy Wm J	R. L. Polk Co.	Image pg. A42
1955	DeCourcy Wm J	Minneapolis Directory Co.	Image pg. A48
1950	DeCourcy Wm	Minneapolis Directory Co.	Image pg. A53
1946	DeCourcy Wm J	Minneapolis Directory Co.	Image pg. A57
1940	DeCourcy Wm J	Minneapolis Directory Co.	Image pg. A61

3254 PENN AVE N

<u>Year</u>	<u>Uses</u>	<u>Source</u>	
2013	SPIRIT & TRUTH WORSHIP CENTER	Cole Information Services	
1999	GRACE METHODIST DAY CARE child day care svcs	R.L. Polk CO.	Image pg. A7
	GRACE UNITED METHODIST	R.L. Polk CO.	Image pg. A7
	UNITED FAITH PENTECOSTAL	R.L. Polk CO.	Image pg. A7
	CHURCH religious orgs	R.L. Polk CO.	Image pg. A7
	CHURCH religious orgs	R.L. Polk CO.	Image pg. A7
1975	Grace United Methodist Chruch	R. L. Polk Co.	Image pg. A25
1960	Grace Meth Church	R. L. Polk Co.	Image pg. A42
1955	Grace Meth Church	Minneapolis Directory Co.	Image pg. A48

3257 PENN AVE N

<u>Year</u>	<u>Uses</u>	<u>Source</u>	
1960	Schram Edw G	R. L. Polk Co.	Image pg. A42
1955	Lohstreter Arnold P	Minneapolis Directory Co.	Image pg. A48
1950	Lohstreter Arnold P	Minneapolis Directory Co.	Image pg. A53
1946	Harrington Wm J	Minneapolis Directory Co.	Image pg. A57
1940	Harrington Wm J	Minneapolis Directory Co.	Image pg. A61

FINDINGS

3267 PENN AVE N

<u>Year</u>	<u>Uses</u>	<u>Source</u>	
1975	Vacant	R. L. Polk Co.	Image pg. A25
	33D AV N INTERSECTS	R. L. Polk Co.	Image pg. A25

QUEEN

3103 QUEEN

<u>Year</u>	<u>Uses</u>	<u>Source</u>
1920	Kroll Maud wid Albert C b	Minneapolis Directory Co.
	Lehn Wm H millwright r	Minneapolis Directory Co.

3110 QUEEN

<u>Year</u>	<u>Uses</u>	<u>Source</u>
1925	Murbeck Mandrop W brakeman b	Minneapolis Directory Co.
	Murbeck Amelia B stenogr b	Minneapolis Directory Co.
1920	Murbeck Karen wid Henry E r	Minneapolis Directory Co.
	Mandrop W brakeman b	Minneapolis Directory Co.
	Murbeck Karen wid Henry E r	Minneapolis Directory Co.

3111 QUEEN

<u>Year</u>	<u>Uses</u>	<u>Source</u>
1920	Grutzmacher Rose wid John F clk Wyman Partridge & Co r	Minneapolis Directory Co.

3119 QUEEN

<u>Year</u>	<u>Uses</u>	<u>Source</u>
1925	KISTLER Frank A salsn The Leader r	Minneapolis Directory Co.
	KISTLER Harvey F foreman Mpls News Co r	Minneapolis Directory Co.

QUEEN AVE N

3101 QUEEN AVE N

<u>Year</u>	<u>Uses</u>	<u>Source</u>	
2005	April Henry	Cole Information Services	Image pg. A4
	Jim FThomas + NP	Cole Information Services	Image pg. A4
	Corenne Thomas	Cole Information Services	Image pg. A4
	Scott Paul Moser	Cole Information Services	Image pg. A4
	JMoser 70 NP	Cole Information Services	Image pg. A4
	Asia Henry	Cole Information Services	Image pg. A4
	Apartments	Cole Information Services	Image pg. A4

FINDINGS

<u>Year</u>	<u>Uses</u>	<u>Source</u>	
1960	Moore Myron C radio & telev repr	R. L. Polk Co.	Image pg. A43
1955	Orsburn Raymond	Minneapolis Directory Co.	Image pg. A49
1950	No return	Minneapolis Directory Co.	Image pg. A54
1946	Clapp Robt F	Minneapolis Directory Co.	Image pg. A58
1940	Clapp Robt F	Minneapolis Directory Co.	Image pg. A62
1930	Lehn Wm H	Minneapolis Directory Co.	Image pg. A71

3102 QUEEN AVE N

<u>Year</u>	<u>Uses</u>	<u>Source</u>	
2005	Steven Robert Lefkowich	Cole Information Services	Image pg. A4
1960	Lynch Wm J	R. L. Polk Co.	Image pg. A43
1955	Lynch Wm J	Minneapolis Directory Co.	Image pg. A49
1950	Lynch Wm J	Minneapolis Directory Co.	Image pg. A54
1946	Lynch Laura E Mrs	Minneapolis Directory Co.	Image pg. A58
	Wright Wm L	Minneapolis Directory Co.	Image pg. A58
1940	Blanchard Chester C	Minneapolis Directory Co.	Image pg. A62
	Lynch L E Mrs	Minneapolis Directory Co.	Image pg. A62
1930	Lynch Wm M	Minneapolis Directory Co.	Image pg. A71

3103 QUEEN AVE N

<u>Year</u>	<u>Uses</u>	<u>Source</u>	
1999	Callender Michael L El	R.L. Polk CO.	Image pg. A8
1960	Burrington George C junk dealer	R. L. Polk Co.	Image pg. A43
1955	Randall Wayne T	Minneapolis Directory Co.	Image pg. A49
1950	Bouman Veronica D Mrs	Minneapolis Directory Co.	Image pg. A54
	Falink Robt H	Minneapolis Directory Co.	Image pg. A54
1946	Vacant	Minneapolis Directory Co.	Image pg. A58
1940	Eggen Grant L	Minneapolis Directory Co.	Image pg. A62

3104 QUEEN AVE N

<u>Year</u>	<u>Uses</u>	<u>Source</u>	
2005	Nicole Stewart	Cole Information Services	Image pg. A4

3106 QUEEN AVE N

<u>Year</u>	<u>Uses</u>	<u>Source</u>	
2005	MNP	Cole Information Services	Image pg. A4

3107 QUEEN AVE N

<u>Year</u>	<u>Uses</u>	<u>Source</u>	
1960	Johnson Fred A	R. L. Polk Co.	Image pg. A43

FINDINGS

<u>Year</u>	<u>Uses</u>	<u>Source</u>	
1955	Jacobs Mathew J	Minneapolis Directory Co.	Image pg. A49
1950	Jacobs Mathew J	Minneapolis Directory Co.	Image pg. A54
1946	Jacobs Mathew J	Minneapolis Directory Co.	Image pg. A58
1940	Jacobs Mathew J	Minneapolis Directory Co.	Image pg. A62
1930	Luce Ronald S	Minneapolis Directory Co.	Image pg. A71

3110 QUEEN AVE N

<u>Year</u>	<u>Uses</u>	<u>Source</u>	
2005	Minnie Pearl Nelson	Cole Information Services	Image pg. A4
	Johnnie L Nelson	Cole Information Services	Image pg. A4
	Newbom Trucking	Cole Information Services	Image pg. A4
1999	J TRUCKING trckg	R.L. Polk CO.	Image pg. A8
1960	Murbeck Karen M Mrs	R. L. Polk Co.	Image pg. A43
1955	Murbeck Karen Mrs	Minneapolis Directory Co.	Image pg. A49
1950	Murbeck Karen Mrs	Minneapolis Directory Co.	Image pg. A54
1946	Murbeck Karen Mrs	Minneapolis Directory Co.	Image pg. A58
1940	Murbeck Karen Mrs	Minneapolis Directory Co.	Image pg. A62
1930	Murbeck Karen Mrs	Minneapolis Directory Co.	Image pg. A71

3111 QUEEN AVE N

<u>Year</u>	<u>Uses</u>	<u>Source</u>	
2005	Kelshanacy Scott	Cole Information Services	Image pg. A4
	TScott	Cole Information Services	Image pg. A4
1999	CBerry M	R.L. Polk CO.	Image pg. A8
1960	Clausen Hulda M Mrs	R. L. Polk Co.	Image pg. A43
1955	Clausen Hulda M Mrs	Minneapolis Directory Co.	Image pg. A49
1950	Clausen Hulda M Mrs	Minneapolis Directory Co.	Image pg. A54
1946	Clausen Iver	Minneapolis Directory Co.	Image pg. A58
1940	Clausen Iver	Minneapolis Directory Co.	Image pg. A62
1930	Clausen Iver	Minneapolis Directory Co.	Image pg. A71
1925	Clausen Iver lab r	Minneapolis Directory Co.	

3114 QUEEN AVE N

<u>Year</u>	<u>Uses</u>	<u>Source</u>	
2005	Roy RGruidl	Cole Information Services	Image pg. A4
	Clara Margaret Gruidl	Cole Information Services	Image pg. A4
1999	Gruidl Roy R	R.L. Polk CO.	Image pg. A8
1960	Gruidl Roy R	R. L. Polk Co.	Image pg. A43
1955	Gnuidl Roy R	Minneapolis Directory Co.	Image pg. A49

FINDINGS

<u>Year</u>	<u>Uses</u>	<u>Source</u>	
1950	Gruidl Roy R	Minneapolis Directory Co.	Image pg. A54
1946	Porter Herschel O	Minneapolis Directory Co.	Image pg. A58

3115 QUEEN AVE N

<u>Year</u>	<u>Uses</u>	<u>Source</u>	
2005	Jurij Jarostaw Dawydowycz	Cole Information Services	Image pg. A4
	Jurd Dawydowycz	Cole Information Services	Image pg. A4
1999	Dawydowycz Natalie 18+ A	R.L. Polk CO.	Image pg. A8
1960	Dawydowycz Jaroslav W	R. L. Polk Co.	Image pg. A43
1955	Bean Jennie B Mrs	Minneapolis Directory Co.	Image pg. A49
	Ofstad Olive Mrs	Minneapolis Directory Co.	Image pg. A49
	Dawydowycz Jaroslav	Minneapolis Directory Co.	Image pg. A49
1950	McNutt Elsie B Mrs	Minneapolis Directory Co.	Image pg. A54
1946	Sempf Theo G	Minneapolis Directory Co.	Image pg. A58
	McNutt Elsie B Mrs	Minneapolis Directory Co.	Image pg. A58
1940	Miller Richd J	Minneapolis Directory Co.	Image pg. A62
	McNutt Elsie B Mrs	Minneapolis Directory Co.	Image pg. A62
	Sempf Theo G	Minneapolis Directory Co.	Image pg. A62
1930	Mc Nutt Thos G	Minneapolis Directory Co.	Image pg. A71

3118 QUEEN AVE N

<u>Year</u>	<u>Uses</u>	<u>Source</u>	
2005	Michael John Rosmus	Cole Information Services	Image pg. A4
1999	Anderson Norma J	R.L. Polk CO.	Image pg. A8
1960	Luedke Marvin A	R. L. Polk Co.	Image pg. A43
	Dischinger Leona	R. L. Polk Co.	Image pg. A43
1955	Olson Robt J	Minneapolis Directory Co.	Image pg. A49
1950	Miller Wm J	Minneapolis Directory Co.	Image pg. A54
1946	Spilane Gerald B	Minneapolis Directory Co.	Image pg. A58
	Meland Howard L	Minneapolis Directory Co.	Image pg. A58
1940	Makepeice Vern A	Minneapolis Directory Co.	Image pg. A62
	Spilane A Lola Mrs	Minneapolis Directory Co.	Image pg. A62
1930	Spilane A Lola Mrs	Minneapolis Directory Co.	Image pg. A71

3119 QUEEN AVE N

<u>Year</u>	<u>Uses</u>	<u>Source</u>	
2005	Apartments	Cole Information Services	Image pg. A4
	Lola Abeoye	Cole Information Services	Image pg. A4
	Billy Christon	Cole Information Services	Image pg. A4

FINDINGS

<u>Year</u>	<u>Uses</u>	<u>Source</u>	
2005	Daine Green	Cole Information Services	Image pg. A4
	RJohnson	Cole Information Services	Image pg. A4
1999	t 9 Smith Hattie M	R.L. Polk CO.	Image pg. A8
1960	McKay John A	R. L. Polk Co.	Image pg. A43
	Modern Truck Co trucking	R. L. Polk Co.	Image pg. A43
1955	McKay John A	Minneapolis Directory Co.	Image pg. A49
1950	Langsdale Neal C	Minneapolis Directory Co.	Image pg. A54
	McKay John A	Minneapolis Directory Co.	Image pg. A54
1946	McKay John A	Minneapolis Directory Co.	Image pg. A58
	Withiam Roy C	Minneapolis Directory Co.	Image pg. A58
1940	McKay John A	Minneapolis Directory Co.	Image pg. A62
	Withiam Roy C	Minneapolis Directory Co.	Image pg. A62
1930	Sandquist Benj C	Minneapolis Directory Co.	Image pg. A71
	Mc Kay John A	Minneapolis Directory Co.	Image pg. A71

3121 QUEEN AVE N

<u>Year</u>	<u>Uses</u>	<u>Source</u>	
2005	Jeffrey John Kemper	Cole Information Services	Image pg. A4
	Apartments	Cole Information Services	Image pg. A4
1960	Kessler Lawrence R	R. L. Polk Co.	Image pg. A43
	Cryotski Aug C	R. L. Polk Co.	Image pg. A43
1955	Quernemoen Danl R	Minneapolis Directory Co.	Image pg. A49
	Cyrotski Aug C	Minneapolis Directory Co.	Image pg. A49
1950	Clark Delmar R	Minneapolis Directory Co.	Image pg. A54
	Cyrotski Aug C	Minneapolis Directory Co.	Image pg. A54
1946	Neary Cath Mrs	Minneapolis Directory Co.	Image pg. A58
	Dolder Arth N	Minneapolis Directory Co.	Image pg. A58
1940	Graff Raymond W	Minneapolis Directory Co.	Image pg. A62
	Neary Cath Mrs	Minneapolis Directory Co.	Image pg. A62
1930	Johnson Axel E	Minneapolis Directory Co.	Image pg. A71
	Halloran Thos J	Minneapolis Directory Co.	Image pg. A71

3126 QUEEN AVE N

<u>Year</u>	<u>Uses</u>	<u>Source</u>	
1955	Denny Donald H	Minneapolis Directory Co.	Image pg. A49
1950	Schmidt John H	Minneapolis Directory Co.	Image pg. A54
1946	StDennis Jos	Minneapolis Directory Co.	Image pg. A58
1940	Torkelson Thos	Minneapolis Directory Co.	Image pg. A62
1930	Orrock Roland	Minneapolis Directory Co.	Image pg. A71

FINDINGS

3201 QUEEN AVE N

<u>Year</u>	<u>Uses</u>	<u>Source</u>	
1940	Menke Wm F	Minneapolis Directory Co.	Image pg. A62
1930	Wilder Scott W	Minneapolis Directory Co.	Image pg. A71

3214 QUEEN AVE N

<u>Year</u>	<u>Uses</u>	<u>Source</u>	
2013	20 MINUTE LOCKSMITH	Cole Information Services	
2005	Apartments	Cole Information Services	Image pg. A4
	Irene Mabel Allie	Cole Information Services	Image pg. A4
	Carol Renee Coppage	Cole Information Services	Image pg. A4
	William P Coppage Jr	Cole Information Services	Image pg. A4
	Dimitris Freeman	Cole Information Services	Image pg. A4
	Michael Gene Geldert	Cole Information Services	Image pg. A4
	0 Ronald Gene Geldert	Cole Information Services	Image pg. A4
	i Eunice Henry	Cole Information Services	Image pg. A4
	R Henry	Cole Information Services	Image pg. A4
	Jason Jackson	Cole Information Services	Image pg. A4
	Travon Jones	Cole Information Services	Image pg. A4
	Imogene Ida Lenneman	Cole Information Services	Image pg. A4
	Judy Newson	Cole Information Services	Image pg. A4
	Lolita Payne	Cole Information Services	Image pg. A4
	Cathy E Posey	Cole Information Services	Image pg. A4
	Shawn Lajuan Primus	Cole Information Services	Image pg. A4
	Catherine A Simpkins	Cole Information Services	Image pg. A4
	Lloyd Thyler	Cole Information Services	Image pg. A4
	Linda Vega	Cole Information Services	Image pg. A4
	Issaclerom Watson	Cole Information Services	Image pg. A4
1999	Allie Irene M	R.L. Polk CO.	Image pg. A8
	IHopkins Richard	R.L. Polk CO.	Image pg. A8
	Taylor ULloyd	R.L. Polk CO.	Image pg. A8
	Thyler Uoyd	R.L. Polk CO.	Image pg. A8
	Ringer James C E	R.L. Polk CO.	Image pg. A8
	Lenneman Imogene I	R.L. Polk CO.	Image pg. A8

QUEEN AVE S

3242 QUEEN AVE S

<u>Year</u>	<u>Uses</u>	<u>Source</u>	
1957	Johnson Kendrick A	R.L. Polk and Co. Publishers	Image pg. A44

FINDINGS

3243 QUEEN AVE S

<u>Year</u>	<u>Uses</u>	<u>Source</u>	
1957	Threlfall Wmn L	R.L. Polk and Co. Publishers	Image pg. A44

FINDINGS

TARGET PROPERTY: ADDRESS NOT IDENTIFIED IN RESEARCH SOURCE

The following Target Property addresses were researched for this report, and the addresses were not identified in the research source.

Address Researched

3206 Penn Avenue North

Address Not Identified in Research Source

2013, 2008, 2005, 1999, 1993, 1989, 1988, 1985, 1979, 1976, 1971, 1970, 1966, 1962, 1960, 1957, 1955, 1950, 1946, 1940, 1935, 1925, 1920

ADJOINING PROPERTY: ADDRESSES NOT IDENTIFIED IN RESEARCH SOURCE

The following Adjoining Property addresses were researched for this report, and the addresses were not identified in research source.

Address Researched

Oliver Avenue North

Address Not Identified in Research Source

Oliver Avenue North	2013, 2008, 2005, 1999, 1993, 1989, 1988, 1985, 1979, 1976, 1975, 1971, 1970, 1966, 1962, 1960, 1957, 1955, 1950, 1946, 1940, 1935, 1930, 1925, 1920
2104 LOWRY AVE N	2013, 2008, 1999, 1993, 1989, 1988, 1985, 1979, 1976, 1975, 1971, 1970, 1962, 1957, 1935, 1930, 1925, 1920
2104 N LOWRY AVE	2013, 2008, 2005, 1999, 1988, 1976, 1971, 1966, 1962, 1960, 1957, 1955, 1950, 1946, 1940, 1935, 1930, 1925, 1920
2106 LOWRY AVE N	2013, 2008, 2005, 1999, 1993, 1989, 1988, 1985, 1979, 1976, 1975, 1971, 1970, 1966, 1962, 1957, 1955, 1950, 1946, 1940, 1935, 1930, 1925, 1920
2107 LOWRY AVE N	2013, 2008, 2005, 1999, 1993, 1989, 1988, 1985, 1979, 1976, 1975, 1971, 1970, 1962, 1957, 1935, 1930, 1925, 1920
2107 N LOWRY AVE	2013, 2008, 2005, 1999, 1988, 1976, 1971, 1966, 1962, 1960, 1957, 1955, 1950, 1946, 1940, 1935, 1930, 1925, 1920
2108 LOWRY AVE N	2013, 2008, 2005, 1993, 1989, 1988, 1985, 1979, 1976, 1975, 1971, 1970, 1962, 1957, 1935, 1925, 1920
2108 N LOWRY AVE	2013, 2008, 2005, 1999, 1988, 1976, 1971, 1966, 1962, 1960, 1957, 1955, 1950, 1946, 1940, 1935, 1930, 1925, 1920
2109 LOWRY AVE N	2013, 2008, 1999, 1993, 1989, 1988, 1985, 1979, 1976, 1975, 1971, 1970, 1962, 1960, 1957, 1955, 1950, 1946, 1940, 1935, 1930, 1925, 1920
2109 N LOWRY AVE	2013, 2008, 2005, 1999, 1988, 1976, 1971, 1966, 1962, 1960, 1957, 1955, 1950, 1946, 1940, 1935, 1930, 1925, 1920
2110 LOWRY AVE N	2013, 2008, 2005, 1999, 1993, 1989, 1988, 1985, 1979, 1976, 1975, 1971, 1970, 1962, 1957, 1935, 1925, 1920
2110 N LOWRY AVE	2013, 2008, 2005, 1999, 1988, 1976, 1971, 1966, 1962, 1960, 1957, 1955, 1950, 1946, 1940, 1935, 1930, 1925, 1920
2114 LOWRY AVE N	2013, 2008, 2005, 1999, 1993, 1989, 1988, 1985, 1979, 1976, 1975, 1971, 1970, 1962, 1957, 1935, 1925, 1920
2114 N LOWRY AVE	2013, 2008, 2005, 1999, 1988, 1976, 1971, 1966, 1962, 1960, 1957, 1955, 1950, 1946, 1940, 1935, 1930, 1925, 1920
2118 LOWRY AVE N	2013, 2008, 2005, 1999, 1993, 1989, 1988, 1985, 1979, 1976, 1975, 1971, 1970, 1966, 1962, 1960, 1957, 1935, 1925, 1920
2125 LOWRY AVE N	2013, 2008, 2005, 1993, 1989, 1988, 1985, 1979, 1976, 1975, 1971, 1970, 1962, 1957, 1935, 1930, 1925, 1920

FINDINGS

Address Researched

Address Not Identified in Research Source

2125 N LOWRY AVE	2013, 2008, 2005, 1999, 1988, 1976, 1975, 1971, 1966, 1962, 1960, 1957, 1955, 1950, 1946, 1940, 1935, 1930, 1925, 1920
2126 N LOWRY AVE	2013, 2008, 2005, 1999, 1993, 1989, 1988, 1985, 1979, 1976, 1971, 1970, 1966, 1962, 1960, 1957, 1955, 1950, 1946, 1940, 1935, 1930, 1925, 1920
2133 LOWRY AVE N	2013, 2008, 2005, 1999, 1993, 1989, 1988, 1985, 1979, 1976, 1975, 1971, 1970, 1966, 1962, 1960, 1957, 1955, 1950, 1946, 1940, 1935, 1925, 1920
2135 N LOWRY AVE	2013, 2008, 2005, 1999, 1993, 1989, 1988, 1985, 1979, 1976, 1975, 1971, 1970, 1966, 1962, 1960, 1957, 1955, 1950, 1946, 1940, 1935, 1930, 1920
2136 LOWRY AVE N	2013, 2008, 1993, 1989, 1988, 1985, 1979, 1976, 1975, 1971, 1970, 1962, 1957, 1950, 1946, 1940, 1935, 1930, 1925, 1920
2136 LOWRY AVE N	2013, 2005, 1999, 1993, 1989, 1988, 1985, 1979, 1976, 1975, 1971, 1970, 1966, 1962, 1960, 1957, 1955, 1950, 1946, 1940, 1935, 1930, 1925, 1920
2136 N LOWRY AVE	2013, 2008, 2005, 1999, 1988, 1976, 1971, 1966, 1962, 1960, 1957, 1955, 1950, 1946, 1940, 1935, 1930, 1925, 1920
2137 LOWRY AVE N	2013, 2008, 2005, 1999, 1993, 1989, 1988, 1985, 1979, 1976, 1975, 1971, 1970, 1966, 1962, 1960, 1957, 1955, 1950, 1946, 1940, 1935, 1925, 1920
2139 LOWRY AVE N	2013, 2008, 2005, 1999, 1993, 1989, 1988, 1985, 1979, 1976, 1975, 1971, 1970, 1962, 1957, 1935, 1925, 1920
2139 N LOWRY AVE	2013, 2008, 2005, 1999, 1988, 1976, 1971, 1966, 1962, 1960, 1957, 1955, 1950, 1946, 1940, 1935, 1930, 1925, 1920
2140 LOWRY AVE N	2013, 2008, 2005, 1999, 1993, 1989, 1988, 1985, 1979, 1976, 1975, 1971, 1970, 1966, 1962, 1960, 1957, 1955, 1935, 1925, 1920
2141 LOWRY AVE N	2013, 2008, 2005, 1999, 1993, 1989, 1988, 1985, 1979, 1976, 1975, 1971, 1970, 1966, 1962, 1960, 1957, 1955, 1950, 1946, 1935, 1925, 1920
2143 LOWRY AVE N	2013, 2008, 2005, 1999, 1993, 1989, 1988, 1985, 1979, 1976, 1975, 1971, 1970, 1962, 1957, 1935, 1925, 1920
2143 LOWRY AVE N	2008, 2005, 1999, 1993, 1989, 1988, 1985, 1979, 1976, 1975, 1971, 1970, 1966, 1962, 1960, 1957, 1955, 1950, 1946, 1940, 1935, 1930, 1925, 1920
2143 N LOWRY AVE	2013, 2008, 2005, 1999, 1993, 1989, 1988, 1985, 1979, 1976, 1971, 1966, 1962, 1960, 1957, 1955, 1950, 1946, 1940, 1935, 1930, 1925, 1920
2147 LOWRY AVE N	2008, 2005, 1999, 1993, 1989, 1988, 1985, 1979, 1976, 1975, 1971, 1970, 1966, 1962, 1960, 1957, 1955, 1950, 1946, 1940, 1935, 1930, 1925, 1920
2200 LOWRY AVE N	2013, 2008, 2005, 1999, 1993, 1989, 1988, 1985, 1979, 1976, 1975, 1971, 1970, 1966, 1962, 1960, 1957, 1955, 1950, 1946, 1935, 1930, 1925, 1920
2202 N LOWRY AVE	2013, 2008, 2005, 1999, 1993, 1989, 1988, 1985, 1979, 1976, 1971, 1970, 1966, 1962, 1960, 1957, 1955, 1950, 1946, 1940, 1935, 1930, 1925, 1920
2203 LOWRY AVE N	2013, 2008, 2005, 1999, 1993, 1989, 1988, 1985, 1979, 1976, 1975, 1971, 1970, 1966, 1962, 1960, 1957, 1955, 1950, 1946, 1940, 1935, 1925, 1920
2204 LOWRY AVE N	2013, 2008, 2005, 1993, 1989, 1988, 1985, 1979, 1976, 1975, 1971, 1970, 1962, 1957, 1935, 1925, 1920
2204 N LOWRY AVE	2013, 2008, 2005, 1999, 1988, 1976, 1971, 1966, 1962, 1960, 1957, 1955, 1950, 1946, 1940, 1935, 1930, 1925, 1920
2205 LOWRY AVE N	2013, 2008, 2005, 1999, 1993, 1989, 1988, 1985, 1979, 1976, 1975, 1971, 1970, 1962, 1957, 1935, 1930, 1925, 1920
2205 N LOWRY AVE	2013, 2008, 2005, 1999, 1993, 1988, 1976, 1975, 1971, 1966, 1962, 1960, 1957, 1955, 1950, 1946, 1940, 1935, 1930, 1925, 1920
2206 LOWRY AVE N	2013, 2008, 2005, 1999, 1993, 1989, 1988, 1985, 1979, 1976, 1975, 1971, 1970, 1966, 1962, 1957, 1935, 1925, 1920

FINDINGS

Address Researched

Address Not Identified in Research Source

2206 N LOWRY AVE	2013, 2008, 2005, 1999, 1989, 1988, 1985, 1979, 1976, 1971, 1970, 1966, 1962, 1960, 1957, 1955, 1950, 1946, 1940, 1935, 1930, 1920
2207 LOWRY AVE N	2013, 2008, 2005, 1999, 1993, 1989, 1988, 1985, 1979, 1976, 1975, 1971, 1970, 1962, 1957, 1935, 1925, 1920
2207 LOWRY AVE N	2008, 2005, 1999, 1993, 1989, 1988, 1985, 1979, 1976, 1975, 1971, 1970, 1966, 1962, 1960, 1957, 1955, 1950, 1946, 1940, 1935, 1930, 1925, 1920
2208 LOWRY AVE N	2013, 2008, 2005, 1999, 1993, 1989, 1988, 1985, 1979, 1976, 1975, 1971, 1970, 1966, 1962, 1960, 1957, 1955, 1935, 1925, 1920
2209 LOWRY AVE N	2013, 2008, 2005, 1999, 1993, 1989, 1988, 1985, 1979, 1976, 1975, 1971, 1970, 1962, 1957, 1935, 1925, 1920
2209 N LOWRY AVE	2013, 2008, 2005, 1999, 1993, 1989, 1988, 1985, 1976, 1971, 1966, 1962, 1960, 1957, 1955, 1950, 1946, 1940, 1935, 1930, 1925, 1920
2210 LOWRY AVE E	2013, 2008, 2005, 1999, 1993, 1989, 1988, 1985, 1979, 1976, 1975, 1971, 1970, 1966, 1962, 1960, 1957, 1955, 1950, 1946, 1935, 1930, 1925, 1920
2210 LOWRY AVE N	2013, 2008, 1993, 1989, 1988, 1985, 1979, 1976, 1975, 1971, 1970, 1962, 1957, 1935, 1925, 1920
2210 N LOWRY AVE	2013, 2008, 2005, 1999, 1988, 1976, 1971, 1966, 1962, 1960, 1957, 1955, 1950, 1946, 1940, 1935, 1930, 1920
2211 LOWRY AVE N	2013, 2008, 2005, 1999, 1993, 1989, 1988, 1985, 1979, 1976, 1975, 1971, 1970, 1962, 1957, 1935, 1925, 1920
2211 LOWRY AVE N	2008, 2005, 1999, 1993, 1989, 1988, 1985, 1979, 1976, 1975, 1971, 1970, 1966, 1962, 1960, 1957, 1955, 1950, 1946, 1940, 1935, 1930, 1925, 1920
2211 N LOWRY AVE	2013, 2008, 2005, 1999, 1988, 1976, 1971, 1966, 1962, 1960, 1957, 1955, 1950, 1946, 1940, 1935, 1930, 1925, 1920
2213 LOWRY AVE N	2013, 2008, 2005, 1999, 1993, 1989, 1988, 1985, 1979, 1976, 1975, 1971, 1970, 1966, 1962, 1960, 1957, 1955, 1950, 1946, 1935, 1930, 1925, 1920
2215 LOWRY AVE N	2013, 2008, 2005, 1999, 1993, 1989, 1988, 1985, 1979, 1976, 1975, 1971, 1970, 1966, 1962, 1960, 1957, 1940, 1935, 1930, 1925, 1920
2220 LOWRY AVE N	2013, 2008, 1993, 1989, 1988, 1985, 1979, 1976, 1975, 1971, 1970, 1962, 1957, 1935, 1930, 1925, 1920
2220 N LOWRY AVE	2013, 2008, 2005, 1999, 1988, 1976, 1971, 1966, 1962, 1960, 1957, 1955, 1950, 1946, 1940, 1935, 1930, 1925, 1920
2300 N LOWRY AVE	2013, 2008, 2005, 1999, 1993, 1988, 1985, 1979, 1976, 1975, 1971, 1970, 1966, 1962, 1960, 1957, 1955, 1950, 1946, 1940, 1935, 1930, 1925, 1920
2305 LOWRY AVE N	2013, 2008, 1993, 1989, 1988, 1985, 1979, 1976, 1975, 1971, 1970, 1962, 1957, 1946, 1940, 1935, 1930, 1925, 1920
2305 LOWRY AVE N	2013, 2005, 1999, 1993, 1989, 1988, 1985, 1979, 1976, 1975, 1971, 1970, 1966, 1962, 1960, 1957, 1955, 1950, 1946, 1940, 1935, 1930, 1925, 1920
2305 N LOWRY AVE	2013, 2008, 2005, 1999, 1989, 1988, 1976, 1975, 1971, 1966, 1962, 1960, 1957, 1955, 1950, 1946, 1940, 1935, 1930, 1925, 1920
2306 LOWRY AVE N	2013, 2008, 2005, 1993, 1989, 1988, 1985, 1979, 1976, 1975, 1971, 1970, 1966, 1962, 1960, 1957, 1955, 1950, 1946, 1940, 1935, 1930, 1925, 1920
2306 LOWRY AVE N	2005, 1999, 1993, 1989, 1988, 1985, 1979, 1976, 1975, 1971, 1970, 1966, 1962, 1960, 1957, 1955, 1950, 1946, 1940, 1935, 1930, 1925, 1920
2306 N LOWRY AVE	2013, 2008, 2005, 1999, 1989, 1988, 1985, 1979, 1976, 1971, 1970, 1966, 1962, 1960, 1957, 1955, 1950, 1946, 1940, 1935, 1930, 1925, 1920
2310 N LOWRY AVE	2013, 2008, 2005, 1999, 1993, 1989, 1988, 1979, 1976, 1975, 1971, 1970, 1966, 1962, 1960, 1957, 1955, 1950, 1946, 1940, 1935, 1930, 1925, 1920

FINDINGS

Address Researched

Address Not Identified in Research Source

2315 N LOWRY AVE	2013, 2008, 2005, 1999, 1988, 1976, 1975, 1971, 1970, 1966, 1962, 1960, 1957, 1955, 1950, 1946, 1940, 1935, 1930, 1925, 1920
2316 N LOWRY AVE	2013, 2008, 2005, 1999, 1993, 1989, 1988, 1985, 1979, 1976, 1971, 1970, 1966, 1962, 1960, 1957, 1955, 1950, 1946, 1940, 1935, 1930, 1925, 1920
2330 LOWRY AVE N	2013, 2008, 2005, 1999, 1993, 1989, 1988, 1985, 1979, 1976, 1975, 1971, 1970, 1962, 1957, 1935, 1930, 1925, 1920
3101 N OLIVER AVE	2013, 2008, 2005, 1988, 1976, 1971, 1962, 1960, 1957, 1955, 1950, 1946, 1940, 1920
3101 N QUEEN AVE	2013, 2008, 2005, 1999, 1988, 1976, 1971, 1962, 1960, 1957, 1955, 1950, 1946, 1940, 1935, 1930, 1925, 1920
3101 OLIVER AVE N	2013, 2008, 1999, 1993, 1989, 1988, 1985, 1979, 1976, 1975, 1971, 1970, 1966, 1962, 1957, 1935, 1930, 1925, 1920
3101 QUEEN AVE N	2013, 2008, 1999, 1993, 1989, 1988, 1985, 1979, 1976, 1975, 1971, 1970, 1966, 1962, 1957, 1935, 1925, 1920
3102 N OLIVER AVE	2013, 2008, 2005, 1999, 1988, 1976, 1971, 1962, 1960, 1957, 1955, 1950, 1946, 1940
3102 N PENN AVE	2013, 2008, 2005, 1999, 1993, 1989, 1988, 1985, 1979, 1976, 1975, 1971, 1970, 1966, 1962, 1960, 1957, 1955, 1950, 1946, 1940, 1925, 1920
3102 N QUEEN AVE	2013, 2008, 2005, 1999, 1988, 1976, 1971, 1962, 1960, 1957, 1955, 1950, 1946, 1940, 1930
3102 OLIVER	2013, 2008, 2005, 1999, 1993, 1989, 1988, 1985, 1979, 1976, 1975, 1971, 1970, 1966, 1962, 1960, 1957, 1955, 1950, 1946, 1940, 1935, 1930
3102 OLIVER AVE N	2013, 2008, 1999, 1993, 1989, 1988, 1985, 1979, 1976, 1975, 1971, 1970, 1966, 1962, 1957, 1935, 1930, 1925, 1920
3102 PENN	2013, 2008, 2005, 1999, 1993, 1989, 1988, 1985, 1979, 1976, 1975, 1971, 1970, 1966, 1962, 1960, 1957, 1955, 1950, 1946, 1940, 1935, 1930, 1925
3102 PENN AVE N	2013, 2008, 2005, 1999, 1993, 1989, 1988, 1985, 1979, 1976, 1975, 1971, 1970, 1966, 1962, 1960, 1957, 1935, 1930, 1925, 1920
3102 QUEEN AVE N	2013, 2008, 1999, 1993, 1989, 1988, 1985, 1979, 1976, 1975, 1971, 1970, 1966, 1962, 1957, 1935, 1925, 1920
3103 N PENN AVE	2013, 2008, 2005, 1999, 1988, 1976, 1975, 1971, 1962, 1960, 1957, 1955, 1950, 1946, 1940
3103 N QUEEN AVE	2013, 2008, 2005, 1999, 1988, 1985, 1976, 1971, 1962, 1960, 1957, 1955, 1950, 1946, 1940, 1930, 1920
3103 PENN	2013, 2008, 2005, 1999, 1993, 1989, 1988, 1985, 1979, 1976, 1975, 1971, 1970, 1966, 1962, 1960, 1957, 1955, 1950, 1946, 1940, 1935, 1930, 1920
3103 PENN AVE	2013, 2008, 1999, 1993, 1989, 1988, 1985, 1979, 1976, 1975, 1971, 1970, 1966, 1962, 1960, 1957, 1955, 1950, 1946, 1940, 1935, 1930, 1925, 1920
3103 PENN AVE N	2013, 2008, 2005, 1999, 1993, 1989, 1988, 1985, 1979, 1976, 1971, 1970, 1966, 1962, 1957, 1935, 1930, 1925, 1920
3103 QUEEN	2013, 2008, 2005, 1999, 1993, 1989, 1988, 1985, 1979, 1976, 1975, 1971, 1970, 1966, 1962, 1960, 1957, 1955, 1950, 1946, 1940, 1935, 1930, 1925
3103 QUEEN AVE N	2013, 2008, 2005, 1993, 1989, 1988, 1985, 1979, 1976, 1975, 1971, 1970, 1966, 1962, 1957, 1935, 1930, 1925, 1920
3104 N OLIVER AVE	2013, 2008, 2005, 1988, 1976, 1975, 1971, 1962, 1960, 1957, 1955, 1950, 1946, 1940
3104 N QUEEN AVE	2013, 2008, 2005, 1999, 1988, 1976, 1971, 1962, 1960, 1957, 1955, 1950, 1946, 1940, 1935, 1930, 1925, 1920

FINDINGS

Address Researched

Address Not Identified in Research Source

3104 OLIVER AVE N	2013, 2008, 1999, 1993, 1989, 1988, 1985, 1979, 1976, 1975, 1971, 1970, 1966, 1962, 1957, 1935, 1930, 1925, 1920
3104 QUEEN AVE N	2013, 2008, 1999, 1993, 1989, 1988, 1985, 1979, 1976, 1975, 1971, 1970, 1966, 1962, 1960, 1957, 1955, 1950, 1946, 1940, 1935, 1930, 1925, 1920
3106 N QUEEN AVE	2013, 2008, 2005, 1999, 1988, 1976, 1971, 1962, 1960, 1957, 1955, 1950, 1946, 1940, 1935, 1930, 1925, 1920
3106 OLIVER	2013, 2008, 2005, 1999, 1993, 1989, 1988, 1985, 1979, 1976, 1975, 1971, 1970, 1966, 1962, 1960, 1957, 1955, 1950, 1946, 1940, 1935, 1930, 1925
3106 QUEEN AVE N	2013, 2008, 1999, 1993, 1989, 1988, 1985, 1979, 1976, 1975, 1971, 1970, 1966, 1962, 1960, 1957, 1955, 1950, 1946, 1940, 1935, 1930, 1925, 1920
3107 N OLIVER AVE	2013, 2008, 2005, 1999, 1988, 1976, 1971, 1962, 1960, 1957, 1955, 1950, 1946, 1940, 1930, 1920
3107 N PENN AVE	2013, 2008, 2005, 1999, 1988, 1976, 1975, 1971, 1962, 1960, 1957, 1955, 1950, 1946, 1940, 1920
3107 N QUEEN AVE	2013, 2008, 2005, 1999, 1988, 1976, 1971, 1962, 1960, 1957, 1955, 1950, 1946, 1940, 1930, 1925, 1920
3107 OLIVER AVE N	2013, 2008, 1999, 1993, 1989, 1988, 1985, 1979, 1976, 1975, 1971, 1970, 1966, 1962, 1957, 1935, 1930, 1925, 1920
3107 PENN AVE	2013, 2008, 1999, 1993, 1989, 1988, 1985, 1979, 1976, 1975, 1971, 1970, 1966, 1962, 1960, 1957, 1955, 1950, 1946, 1940, 1935, 1930, 1925, 1920
3107 PENN AVE N	2013, 2008, 2005, 1993, 1989, 1988, 1985, 1979, 1976, 1971, 1970, 1966, 1962, 1957, 1935, 1930, 1920
3107 PENN AVE N	2005, 1999, 1993, 1989, 1988, 1985, 1979, 1976, 1975, 1971, 1970, 1966, 1962, 1960, 1957, 1955, 1950, 1946, 1940, 1935, 1930, 1925, 1920
3107 QUEEN AVE N	2013, 2008, 2005, 1999, 1993, 1989, 1988, 1985, 1979, 1976, 1975, 1971, 1970, 1966, 1962, 1957, 1935, 1925, 1920
3108 N PENN AVE	2013, 2008, 2005, 1999, 1988, 1976, 1975, 1971, 1962, 1960, 1957, 1955, 1950, 1946, 1940, 1930, 1925, 1920
3108 PENN AVE N	2013, 2008, 2005, 1993, 1989, 1988, 1985, 1979, 1976, 1971, 1970, 1966, 1962, 1957, 1935, 1930, 1925, 1920
3110 N PENN AVE	2013, 2008, 2005, 1999, 1988, 1976, 1975, 1971, 1962, 1960, 1957, 1955, 1950, 1946, 1940, 1930, 1925, 1920
3110 N QUEEN AVE	2013, 2008, 2005, 1999, 1988, 1976, 1971, 1962, 1960, 1957, 1955, 1950, 1946, 1940, 1930
3110 PENN AVE N	2013, 2008, 2005, 1999, 1993, 1989, 1988, 1985, 1979, 1976, 1971, 1970, 1966, 1962, 1957, 1935, 1930, 1925, 1920
3110 QUEEN	2013, 2008, 2005, 1999, 1993, 1989, 1988, 1985, 1979, 1976, 1975, 1971, 1970, 1966, 1962, 1960, 1957, 1955, 1950, 1946, 1940, 1935, 1930
3110 QUEEN AVE N	2013, 2008, 1993, 1989, 1988, 1985, 1979, 1976, 1975, 1971, 1970, 1966, 1962, 1957, 1935, 1925, 1920
3111 N OLIVER AVE	2013, 2008, 2005, 1999, 1988, 1976, 1971, 1962, 1960, 1957, 1955, 1950, 1946, 1940
3111 N PENN AVE	2013, 2008, 2005, 1999, 1988, 1976, 1975, 1971, 1962, 1960, 1957, 1955, 1950, 1946, 1940
3111 N QUEEN AVE	2013, 2008, 2005, 1999, 1993, 1988, 1976, 1971, 1962, 1960, 1957, 1955, 1950, 1946, 1940, 1930
3111 OLIVER AVE N	2013, 2008, 1999, 1993, 1989, 1988, 1985, 1979, 1976, 1975, 1971, 1970, 1966, 1962, 1957, 1935, 1930, 1925, 1920

FINDINGS

<u>Address Researched</u>	<u>Address Not Identified in Research Source</u>
3111 PENN AVE	2013, 2008, 1999, 1993, 1989, 1988, 1985, 1979, 1976, 1975, 1971, 1970, 1966, 1962, 1960, 1957, 1955, 1950, 1946, 1940, 1935, 1930, 1925, 1920
3111 PENN AVE N	2013, 2008, 2005, 1993, 1989, 1988, 1985, 1979, 1976, 1971, 1970, 1966, 1962, 1957, 1935, 1930, 1925, 1920
3111 PENN AVE N	2008, 2005, 1999, 1993, 1989, 1988, 1985, 1979, 1976, 1975, 1971, 1970, 1966, 1962, 1960, 1957, 1955, 1950, 1946, 1940, 1935, 1930, 1925, 1920
3111 QUEEN	2013, 2008, 2005, 1999, 1993, 1989, 1988, 1985, 1979, 1976, 1975, 1971, 1970, 1966, 1962, 1960, 1957, 1955, 1950, 1946, 1940, 1935, 1930, 1925
3111 QUEEN AVE N	2013, 2008, 1993, 1989, 1988, 1985, 1979, 1976, 1975, 1971, 1970, 1966, 1962, 1957, 1935, 1920
3112 PENN AVE N	2013, 2008, 2005, 1999, 1993, 1989, 1988, 1985, 1979, 1976, 1975, 1971, 1970, 1966, 1962, 1957, 1935, 1930, 1925, 1920
3114 N OLIVER AVE	2013, 2008, 2005, 1999, 1993, 1989, 1988, 1985, 1979, 1976, 1975, 1971, 1970, 1966, 1962, 1960, 1957, 1955, 1950, 1946, 1940
3114 N PENN AVE	2013, 2008, 2005, 1999, 1988, 1976, 1975, 1971, 1962, 1960, 1957, 1955, 1950, 1946, 1940, 1930, 1925, 1920
3114 N QUEEN AVE	2013, 2008, 2005, 1999, 1988, 1976, 1971, 1962, 1960, 1957, 1955, 1950, 1946, 1940, 1935, 1930, 1925, 1920
3114 OLIVER AVE N	2013, 2008, 2005, 1999, 1993, 1989, 1988, 1985, 1979, 1976, 1975, 1971, 1970, 1966, 1962, 1957, 1935, 1930, 1925, 1920
3114 PENN AVE N	2013, 2008, 2005, 1999, 1993, 1989, 1988, 1985, 1979, 1976, 1971, 1970, 1966, 1962, 1957, 1935, 1930, 1925, 1920
3114 QUEEN AVE N	2013, 2008, 1993, 1989, 1988, 1985, 1979, 1976, 1975, 1971, 1970, 1966, 1962, 1957, 1940, 1935, 1930, 1925, 1920
3115 N OLIVER AVE	2013, 2008, 2005, 1999, 1988, 1976, 1975, 1971, 1962, 1960, 1957, 1955, 1950, 1946, 1940, 1920
3115 N PENN AVE	2013, 2008, 2005, 1999, 1988, 1976, 1975, 1971, 1962, 1960, 1957, 1955, 1950, 1946, 1940
3115 N QUEEN AVE	2013, 2008, 2005, 1999, 1988, 1976, 1975, 1971, 1962, 1960, 1957, 1955, 1950, 1946, 1940, 1930
3115 OLIVER AVE N	2013, 2008, 2005, 1999, 1993, 1989, 1988, 1985, 1979, 1976, 1975, 1971, 1970, 1966, 1962, 1957, 1935, 1930, 1925, 1920
3115 PENN AVE N	2013, 2008, 2005, 1999, 1993, 1989, 1988, 1985, 1979, 1976, 1975, 1971, 1970, 1966, 1962, 1960, 1957, 1955, 1935, 1930, 1925, 1920
3115 PENN AVE N	2005, 1999, 1993, 1989, 1988, 1985, 1979, 1976, 1975, 1971, 1970, 1966, 1962, 1960, 1957, 1955, 1950, 1946, 1940, 1935, 1930, 1925, 1920
3115 QUEEN AVE N	2013, 2008, 1993, 1989, 1988, 1985, 1979, 1976, 1975, 1971, 1970, 1966, 1962, 1957, 1935, 1925, 1920
3116 N OLIVER AVE	2013, 2008, 2005, 1988, 1976, 1971, 1966, 1962, 1960, 1957, 1955, 1950, 1946, 1940, 1935, 1930, 1925, 1920
3116 N PENN AVE	2013, 2008, 2005, 1999, 1988, 1976, 1975, 1971, 1962, 1960, 1957, 1955, 1950, 1946, 1940, 1930, 1925, 1920
3116 N QUEEN AVE	2013, 2008, 2005, 1999, 1993, 1989, 1988, 1985, 1979, 1976, 1971, 1970, 1966, 1962, 1960, 1957, 1955, 1950, 1946, 1940, 1935, 1930, 1925, 1920
3116 OLIVER AVE N	2013, 2008, 1999, 1993, 1989, 1988, 1985, 1979, 1976, 1975, 1971, 1970, 1966, 1962, 1960, 1957, 1955, 1950, 1946, 1940, 1935, 1930, 1925, 1920
3116 PENN AVE N	2013, 2008, 2005, 1999, 1993, 1989, 1988, 1985, 1979, 1976, 1971, 1970, 1966, 1962, 1957, 1935, 1930, 1925, 1920

FINDINGS

Address Researched

Address Not Identified in Research Source

3117 N OLIVER AVE	2013, 2008, 2005, 1999, 1993, 1989, 1988, 1985, 1979, 1976, 1975, 1971, 1970, 1966, 1962, 1960, 1957, 1955, 1950, 1946, 1940, 1935, 1925, 1920
3117 N PENN AVE	2013, 2008, 2005, 1999, 1988, 1976, 1975, 1971, 1962, 1960, 1957, 1955, 1950, 1946, 1940, 1925, 1920
3117 PENN AVE	2013, 2008, 1999, 1993, 1989, 1988, 1985, 1979, 1976, 1975, 1971, 1970, 1966, 1962, 1960, 1957, 1955, 1950, 1946, 1940, 1935, 1930, 1925, 1920
3117 PENN AVE N	2013, 2008, 2005, 1993, 1989, 1988, 1985, 1979, 1976, 1971, 1970, 1966, 1962, 1957, 1935, 1930, 1925, 1920
3117 PENN AVE N	2005, 1999, 1993, 1989, 1988, 1985, 1979, 1976, 1975, 1971, 1970, 1966, 1962, 1960, 1957, 1955, 1950, 1946, 1940, 1935, 1930, 1925, 1920
3118 N OLIVER AVE	2013, 2008, 2005, 1999, 1993, 1989, 1988, 1985, 1979, 1976, 1975, 1971, 1970, 1966, 1962, 1960, 1957, 1955, 1950, 1946, 1940
3118 N PENN AVE	2013, 2008, 2005, 1999, 1988, 1976, 1975, 1971, 1962, 1960, 1957, 1955, 1950, 1946, 1940
3118 N QUEEN AVE	2013, 2008, 2005, 1999, 1988, 1976, 1971, 1962, 1960, 1957, 1955, 1950, 1946, 1940, 1930
3118 OLIVER AVE N	2013, 2008, 2005, 1999, 1993, 1989, 1988, 1985, 1979, 1976, 1975, 1971, 1970, 1966, 1962, 1957, 1935, 1930, 1925, 1920
3118 PENN	2013, 2008, 2005, 1999, 1993, 1989, 1988, 1985, 1979, 1976, 1975, 1971, 1970, 1966, 1962, 1960, 1957, 1955, 1950, 1946, 1940, 1935, 1930, 1925
3118 PENN AVE N	2013, 2008, 2005, 1999, 1993, 1989, 1988, 1985, 1979, 1976, 1971, 1970, 1966, 1962, 1957, 1935, 1930, 1925, 1920
3118 QUEEN AVE N	2013, 2008, 1993, 1989, 1988, 1985, 1979, 1976, 1975, 1971, 1970, 1966, 1962, 1957, 1935, 1925, 1920
3119 N OLIVER AVE	2013, 2008, 2005, 1999, 1988, 1976, 1971, 1962, 1960, 1957, 1955, 1950, 1946, 1940, 1920
3119 N QUEEN AVE	2013, 2008, 2005, 1999, 1988, 1976, 1971, 1962, 1960, 1957, 1955, 1950, 1946, 1940, 1930, 1925
3119 OLIVER AVE N	2013, 2008, 2005, 1999, 1993, 1989, 1988, 1985, 1979, 1976, 1975, 1971, 1970, 1966, 1962, 1957, 1935, 1930, 1925, 1920
3119 PENN AVE N	2013, 2008, 2005, 1999, 1993, 1989, 1988, 1985, 1979, 1976, 1975, 1971, 1970, 1966, 1962, 1957, 1950, 1946, 1940, 1935, 1930, 1925, 1920
3119 QUEEN	2013, 2008, 2005, 1999, 1993, 1989, 1988, 1985, 1979, 1976, 1975, 1971, 1970, 1966, 1962, 1960, 1957, 1955, 1950, 1946, 1940, 1935, 1930, 1920
3119 QUEEN AVE N	2013, 2008, 1993, 1989, 1988, 1985, 1979, 1976, 1975, 1971, 1970, 1966, 1962, 1957, 1935, 1925, 1920
3120 N OLIVER AVE	2013, 2008, 2005, 1999, 1993, 1989, 1988, 1985, 1979, 1976, 1975, 1971, 1970, 1966, 1962, 1960, 1957, 1955, 1950, 1946, 1940, 1920
3120 N PENN AVE	2013, 2008, 2005, 1999, 1988, 1976, 1975, 1971, 1962, 1960, 1957, 1955, 1950, 1946, 1940, 1925, 1920
3120 OLIVER AVE N	2013, 2008, 2005, 1999, 1993, 1989, 1988, 1985, 1979, 1976, 1975, 1971, 1970, 1966, 1962, 1957, 1935, 1930, 1925, 1920
3120 PENN AVE N	2013, 2008, 2005, 1999, 1993, 1989, 1988, 1985, 1979, 1976, 1971, 1970, 1966, 1962, 1957, 1935, 1930, 1925, 1920
3120 PENN AVE N	2008, 2005, 1999, 1993, 1989, 1988, 1985, 1979, 1976, 1975, 1971, 1970, 1966, 1962, 1960, 1957, 1955, 1950, 1946, 1940, 1935, 1930, 1925, 1920
3121 N PENN AVE	2013, 2008, 2005, 1999, 1993, 1989, 1988, 1985, 1976, 1975, 1971, 1962, 1960, 1957, 1955, 1950, 1946, 1940, 1925

FINDINGS

Address Researched

Address Not Identified in Research Source

3121 N QUEEN AVE	2013, 2008, 2005, 1999, 1988, 1976, 1971, 1962, 1960, 1957, 1955, 1950, 1946, 1940, 1930
3121 PENN AVE N	2013, 2008, 2005, 1999, 1993, 1989, 1988, 1985, 1979, 1976, 1971, 1970, 1966, 1962, 1957, 1935, 1930, 1925, 1920
3121 QUEEN AVE N	2013, 2008, 1999, 1993, 1989, 1988, 1985, 1979, 1976, 1975, 1971, 1970, 1966, 1962, 1957, 1935, 1925, 1920
3122 N PENN AVE	2013, 2008, 2005, 1999, 1988, 1976, 1975, 1971, 1962, 1960, 1957, 1955, 1950, 1946, 1940, 1925, 1920
3122 PENN AVE N	2013, 2008, 2005, 1999, 1993, 1989, 1988, 1985, 1979, 1976, 1971, 1970, 1966, 1962, 1957, 1935, 1930, 1925, 1920
3123 N PENN AVE	2013, 2008, 2005, 1999, 1993, 1989, 1988, 1979, 1976, 1975, 1971, 1970, 1966, 1962, 1960, 1957, 1955, 1950, 1946, 1940, 1925, 1920
3123 PENN AVE N	2013, 2008, 2005, 1999, 1993, 1989, 1988, 1985, 1979, 1976, 1975, 1971, 1970, 1966, 1962, 1960, 1957, 1955, 1950, 1946, 1935, 1930, 1925, 1920
3124 N PENN AVE	2013, 2008, 2005, 1999, 1993, 1989, 1988, 1979, 1976, 1975, 1971, 1962, 1960, 1957, 1955, 1950, 1946, 1940
3124 PENN AVE N	2013, 2008, 2005, 1999, 1993, 1989, 1988, 1985, 1979, 1976, 1975, 1971, 1970, 1966, 1962, 1957, 1935, 1930, 1925
3125 N PENN AVE	2013, 2008, 2005, 1999, 1993, 1988, 1976, 1975, 1971, 1962, 1960, 1957, 1955, 1950, 1946, 1940, 1925
3125 PENN AVE	2013, 2008, 2005, 1999, 1993, 1989, 1988, 1985, 1979, 1976, 1975, 1971, 1970, 1966, 1962, 1960, 1957, 1955, 1950, 1946, 1940, 1935, 1930, 1925
3125 PENN AVE N	2013, 2008, 2005, 1993, 1989, 1988, 1985, 1979, 1976, 1975, 1971, 1970, 1966, 1962, 1957, 1935, 1930, 1925, 1920
3126 N OLIVER AVE	2013, 2008, 2005, 1999, 1993, 1989, 1988, 1985, 1979, 1976, 1975, 1971, 1970, 1966, 1962, 1960, 1957, 1955, 1950, 1946, 1940
3126 N PENN AVE	2013, 2008, 2005, 1999, 1988, 1976, 1975, 1971, 1962, 1960, 1957, 1955, 1950, 1946, 1940, 1920
3126 N QUEEN AVE	2013, 2008, 2005, 1999, 1993, 1989, 1988, 1985, 1979, 1976, 1975, 1971, 1970, 1966, 1962, 1960, 1957, 1955, 1950, 1946, 1940, 1930
3126 OLIVER AVE N	2013, 2008, 2005, 1999, 1993, 1989, 1988, 1985, 1979, 1976, 1975, 1971, 1970, 1966, 1962, 1957, 1935, 1930, 1925, 1920
3126 PENN	2013, 2008, 2005, 1999, 1993, 1989, 1988, 1985, 1979, 1976, 1975, 1971, 1970, 1966, 1962, 1960, 1957, 1955, 1950, 1946, 1940, 1935, 1930, 1920
3126 PENN AVE	2013, 2008, 2005, 1999, 1993, 1989, 1988, 1985, 1979, 1976, 1975, 1971, 1970, 1966, 1962, 1960, 1957, 1955, 1950, 1946, 1940, 1935, 1930, 1925
3126 PENN AVE N	2013, 2008, 2005, 1999, 1993, 1989, 1988, 1985, 1979, 1976, 1971, 1970, 1966, 1962, 1957, 1935, 1930, 1925, 1920
3126 QUEEN AVE N	2013, 2008, 2005, 1999, 1993, 1989, 1988, 1985, 1979, 1976, 1975, 1971, 1970, 1966, 1962, 1960, 1957, 1935, 1925, 1920
3127 N PENN AVE	2013, 2008, 2005, 1999, 1993, 1989, 1988, 1985, 1979, 1976, 1975, 1971, 1970, 1966, 1962, 1960, 1957, 1955, 1950, 1946, 1940, 1935, 1925, 1920
3128 N PENN AVE	2013, 2008, 2005, 1999, 1989, 1988, 1985, 1979, 1976, 1975, 1971, 1970, 1966, 1962, 1960, 1957, 1955, 1950, 1946, 1940, 1935, 1930, 1925, 1920
3155 N OLIVER AVE	2013, 2008, 2005, 1999, 1993, 1989, 1988, 1979, 1976, 1975, 1971, 1970, 1966, 1962, 1960, 1957, 1955, 1950, 1946, 1940, 1935, 1930, 1925, 1920
3155 PENN AVE N	2013, 2008, 2005, 1993, 1989, 1988, 1985, 1979, 1976, 1975, 1971, 1970, 1966, 1962, 1960, 1957, 1955, 1950, 1946, 1940, 1935, 1930, 1925, 1920

FINDINGS

Address Researched

Address Not Identified in Research Source

3200 N PENN AVE	2013, 2008, 2005, 1999, 1988, 1976, 1975, 1971, 1962, 1960, 1957, 1955, 1950, 1946, 1940, 1925, 1920
3200 PENN AVE	2013, 2008, 1999, 1993, 1989, 1988, 1985, 1979, 1976, 1975, 1971, 1970, 1966, 1962, 1960, 1957, 1955, 1950, 1946, 1940, 1935, 1930, 1925
3200 PENN AVE N	2013, 2008, 2005, 1993, 1989, 1988, 1985, 1979, 1976, 1971, 1970, 1966, 1962, 1957, 1935, 1930, 1925, 1920
3200 PENN AVE N	2013, 2005, 1999, 1993, 1989, 1988, 1985, 1979, 1976, 1975, 1971, 1970, 1966, 1962, 1960, 1957, 1955, 1950, 1946, 1940, 1935, 1930, 1925, 1920
3201 N OLIVER AVE	2013, 2008, 2005, 1999, 1988, 1976, 1971, 1962, 1960, 1957, 1955, 1950, 1946, 1940
3201 N PENN AVE	2013, 2008, 2005, 1999, 1988, 1976, 1975, 1971, 1962, 1960, 1957, 1955, 1950, 1946, 1940, 1925
3201 N QUEEN AVE	2013, 2008, 2005, 1999, 1993, 1989, 1988, 1985, 1979, 1976, 1975, 1971, 1970, 1966, 1962, 1960, 1957, 1955, 1950, 1946, 1940, 1930, 1920
3201 OLIVER AVE N	2013, 2008, 1999, 1993, 1989, 1988, 1985, 1979, 1976, 1975, 1971, 1970, 1966, 1962, 1957, 1935, 1930, 1925, 1920
3201 PENN AVE N	2013, 2008, 2005, 1993, 1989, 1988, 1985, 1979, 1976, 1971, 1970, 1966, 1962, 1957, 1935, 1930, 1925, 1920
3201 PENN AVE N	2013, 2005, 1999, 1993, 1989, 1988, 1985, 1979, 1976, 1975, 1971, 1970, 1966, 1962, 1960, 1957, 1955, 1950, 1946, 1940, 1935, 1930, 1925, 1920
3201 QUEEN AVE N	2013, 2008, 2005, 1999, 1993, 1989, 1988, 1985, 1979, 1976, 1975, 1971, 1970, 1966, 1962, 1960, 1957, 1955, 1950, 1946, 1935, 1925, 1920
3203 N PENN AVE	2013, 2008, 2005, 1999, 1993, 1989, 1988, 1985, 1979, 1976, 1975, 1971, 1970, 1966, 1962, 1960, 1957, 1955, 1950, 1946, 1940, 1925
3203 PENN AVE N	2013, 2008, 2005, 1999, 1993, 1989, 1988, 1985, 1979, 1976, 1975, 1971, 1970, 1966, 1962, 1960, 1957, 1935, 1930, 1925, 1920
3204 N PENN AVE	2013, 2008, 2005, 1999, 1988, 1985, 1979, 1976, 1975, 1971, 1970, 1966, 1962, 1960, 1957, 1955, 1950, 1946, 1940, 1925
3204 PENN AVE N	2013, 2008, 2005, 1999, 1993, 1989, 1988, 1985, 1979, 1976, 1975, 1971, 1970, 1966, 1962, 1960, 1957, 1955, 1950, 1935, 1930, 1925, 1920
3205 N PENN AVE	2013, 2008, 2005, 1999, 1988, 1976, 1975, 1971, 1962, 1960, 1957, 1955, 1950, 1946, 1940, 1930, 1925
3205 PENN AVE	2013, 2008, 1999, 1993, 1989, 1988, 1985, 1979, 1976, 1975, 1971, 1970, 1966, 1962, 1960, 1957, 1955, 1950, 1946, 1940, 1935, 1930, 1925, 1920
3205 PENN AVE N	2013, 2008, 2005, 1999, 1993, 1989, 1988, 1985, 1979, 1976, 1975, 1971, 1970, 1966, 1962, 1957, 1935, 1930, 1925, 1920
3207 N OLIVER AVE	2013, 2008, 2005, 1999, 1988, 1976, 1971, 1962, 1960, 1957, 1955, 1950, 1946, 1940, 1920
3207 N PENN AVE	2013, 2008, 2005, 1999, 1988, 1976, 1975, 1971, 1962, 1960, 1957, 1955, 1950, 1946, 1940, 1925, 1920
3207 N QUEEN AVE	2013, 2008, 2005, 1999, 1993, 1989, 1988, 1985, 1979, 1976, 1975, 1971, 1970, 1966, 1962, 1960, 1957, 1955, 1950, 1946, 1940, 1935, 1930, 1920
3207 OLIVER AVE N	2013, 2008, 1999, 1993, 1989, 1988, 1985, 1979, 1976, 1975, 1971, 1970, 1966, 1962, 1957, 1935, 1930, 1925, 1920
3207 PENN AVE	2013, 2008, 1999, 1993, 1989, 1988, 1985, 1979, 1976, 1975, 1971, 1970, 1966, 1962, 1960, 1957, 1955, 1950, 1946, 1940, 1935, 1930, 1920
3207 PENN AVE N	2013, 2008, 2005, 1993, 1989, 1988, 1985, 1979, 1976, 1971, 1970, 1966, 1962, 1957, 1935, 1930, 1925

FINDINGS

Address Researched

Address Not Identified in Research Source

3207 PENN AVE N	2013, 2005, 1999, 1993, 1989, 1988, 1985, 1979, 1976, 1975, 1971, 1970, 1966, 1962, 1960, 1957, 1955, 1950, 1946, 1940, 1935, 1930, 1925, 1920
3210 N OLIVER AVE	2013, 2008, 2005, 1988, 1976, 1971, 1962, 1960, 1957, 1955, 1950, 1946, 1940, 1935, 1930, 1925, 1920
3210 N PENN AVE	2013, 2008, 2005, 1999, 1993, 1989, 1988, 1985, 1979, 1976, 1975, 1971, 1970, 1966, 1962, 1960, 1957, 1955, 1950, 1946, 1940, 1920
3210 OLIVER AVE N	2013, 2008, 1999, 1993, 1989, 1988, 1985, 1979, 1976, 1975, 1971, 1970, 1966, 1962, 1957, 1955, 1950, 1946, 1940, 1935, 1930, 1925, 1920
3210 OLIVER AVE N	2005, 1999, 1993, 1989, 1988, 1985, 1979, 1976, 1975, 1971, 1970, 1966, 1962, 1960, 1957, 1955, 1950, 1946, 1940, 1935, 1930, 1925, 1920
3210 PENN AVE N	2013, 2008, 2005, 1999, 1993, 1989, 1988, 1985, 1979, 1976, 1975, 1971, 1970, 1966, 1962, 1960, 1957, 1955, 1950, 1935, 1930, 1925, 1920
3211 N OLIVER AVE	2013, 2008, 2005, 1988, 1976, 1971, 1962, 1960, 1957, 1955, 1950, 1946, 1940, 1920
3211 N PENN AVE	2013, 2008, 2005, 1999, 1993, 1989, 1988, 1985, 1979, 1976, 1975, 1971, 1970, 1966, 1962, 1960, 1957, 1955, 1950, 1946, 1940, 1935
3211 OLIVER AVE N	2013, 2008, 1999, 1993, 1989, 1988, 1985, 1979, 1976, 1975, 1971, 1970, 1966, 1962, 1957, 1935, 1930, 1925, 1920
3212 N PENN AVE	2013, 2008, 2005, 1999, 1988, 1976, 1975, 1971, 1962, 1960, 1957, 1955, 1950, 1946, 1940, 1935, 1930, 1925, 1920
3212 PENN AVE	2013, 2008, 1999, 1993, 1989, 1988, 1985, 1979, 1976, 1975, 1971, 1970, 1966, 1962, 1960, 1957, 1955, 1950, 1946, 1940, 1935, 1930, 1925, 1920
3212 PENN AVE N	2013, 2008, 2005, 1993, 1989, 1988, 1985, 1979, 1976, 1971, 1970, 1966, 1962, 1957, 1946, 1940, 1935, 1930, 1925, 1920
3212 PENN AVE N	2005, 1999, 1993, 1989, 1988, 1985, 1979, 1976, 1975, 1971, 1970, 1966, 1962, 1960, 1957, 1955, 1950, 1946, 1940, 1935, 1930, 1925, 1920
3214 N OLIVER AVE	2013, 2008, 2005, 1999, 1988, 1976, 1971, 1962, 1960, 1957, 1955, 1950, 1946, 1940, 1930, 1920
3214 N QUEEN AVE	2013, 2008, 2005, 1999, 1988, 1976, 1971, 1962, 1960, 1957, 1955, 1950, 1946, 1940, 1935, 1930, 1920
3214 OLIVER AVE N	2013, 2008, 1999, 1993, 1989, 1988, 1985, 1979, 1976, 1975, 1971, 1970, 1966, 1962, 1957, 1935, 1930, 1925, 1920
3214 QUEEN AVE N	2013, 2008, 1993, 1989, 1988, 1985, 1979, 1976, 1975, 1971, 1970, 1966, 1962, 1960, 1957, 1955, 1950, 1946, 1940, 1935, 1930, 1925, 1920
3214 QUEEN AVE N	2008, 2005, 1999, 1993, 1989, 1988, 1985, 1979, 1976, 1975, 1971, 1970, 1966, 1962, 1960, 1957, 1955, 1950, 1946, 1940, 1935, 1930, 1925, 1920
3215 N OLIVER AVE	2013, 2008, 2005, 1999, 1993, 1988, 1976, 1971, 1962, 1960, 1957, 1955, 1950, 1946, 1940
3215 N PENN AVE	2013, 2008, 2005, 1999, 1993, 1989, 1988, 1985, 1979, 1976, 1975, 1971, 1970, 1966, 1962, 1960, 1957, 1955, 1950, 1946, 1940, 1925, 1920
3215 N QUEEN AVE	2013, 2008, 2005, 1999, 1993, 1989, 1988, 1985, 1979, 1976, 1975, 1971, 1970, 1966, 1962, 1960, 1957, 1955, 1950, 1946, 1940, 1935, 1930
3215 OLIVER AVE N	2013, 2008, 1999, 1993, 1989, 1988, 1985, 1979, 1976, 1975, 1971, 1970, 1966, 1962, 1957, 1935, 1930, 1925, 1920
3215 PENN	2013, 2008, 2005, 1999, 1993, 1989, 1988, 1985, 1979, 1976, 1975, 1971, 1970, 1966, 1962, 1960, 1957, 1955, 1950, 1946, 1940, 1935, 1930, 1920
3215 PENN AVE N	2013, 2008, 2005, 1999, 1993, 1989, 1988, 1985, 1979, 1976, 1975, 1971, 1970, 1966, 1962, 1957, 1935, 1930, 1925, 1920

FINDINGS

Address Researched

Address Not Identified in Research Source

3216 PENN AVE N	2013, 2008, 2005, 1999, 1993, 1989, 1988, 1985, 1979, 1976, 1975, 1971, 1970, 1966, 1962, 1960, 1957, 1950, 1946, 1940, 1935, 1930, 1925, 1920
3217 PENN AVE N	2013, 2008, 2005, 1999, 1993, 1989, 1988, 1985, 1979, 1976, 1975, 1971, 1970, 1966, 1962, 1960, 1957, 1950, 1946, 1940, 1935, 1930, 1925, 1920
3218 N OLIVER AVE	2013, 2008, 2005, 1988, 1976, 1971, 1962, 1960, 1957, 1955, 1950, 1946, 1940, 1930, 1920
3218 N PENN AVE	2013, 2008, 2005, 1999, 1988, 1976, 1975, 1971, 1962, 1960, 1957, 1955, 1950, 1946, 1940
3218 OLIVER AVE N	2013, 2008, 1999, 1993, 1989, 1988, 1985, 1979, 1976, 1975, 1971, 1970, 1966, 1962, 1957, 1935, 1930, 1925, 1920
3218 PENN AVE	2013, 2008, 1999, 1993, 1989, 1988, 1985, 1979, 1976, 1975, 1971, 1970, 1966, 1962, 1960, 1957, 1955, 1950, 1946, 1940, 1935, 1930, 1925, 1920
3218 PENN AVE N	2013, 2008, 2005, 1999, 1993, 1989, 1988, 1985, 1979, 1976, 1971, 1970, 1966, 1962, 1957, 1935, 1930, 1925, 1920
3219 N OLIVER AVE	2013, 2008, 2005, 1993, 1988, 1976, 1971, 1962, 1960, 1957, 1955, 1950, 1946, 1940, 1920
3219 N PENN AVE	2013, 2008, 2005, 1999, 1988, 1976, 1975, 1971, 1962, 1960, 1957, 1955, 1950, 1946, 1940, 1925, 1920
3219 OLIVER AVE N	2013, 2008, 1999, 1993, 1989, 1988, 1985, 1979, 1976, 1975, 1971, 1970, 1966, 1962, 1957, 1935, 1930, 1925
3219 PENN AVE N	2013, 2008, 2005, 1993, 1989, 1988, 1985, 1979, 1976, 1971, 1970, 1966, 1962, 1957, 1935, 1930, 1925, 1920
3219 PENN AVE N	2005, 1999, 1993, 1989, 1988, 1985, 1979, 1976, 1975, 1971, 1970, 1966, 1962, 1960, 1957, 1955, 1950, 1946, 1940, 1935, 1930, 1925, 1920
3220 N OLIVER AVE	2013, 2008, 2005, 1999, 1988, 1976, 1971, 1962, 1960, 1957, 1955, 1950, 1946, 1940
3220 OLIVER AVE N	2013, 2008, 1999, 1993, 1989, 1988, 1985, 1979, 1976, 1975, 1971, 1970, 1966, 1962, 1957, 1935, 1930, 1925, 1920
3221 N PENN AVE	2013, 2008, 2005, 1999, 1988, 1976, 1975, 1971, 1962, 1960, 1957, 1955, 1950, 1946, 1940, 1925, 1920
3221 PENN AV R3251 N	2013, 2008, 2005, 1999, 1993, 1989, 1988, 1985, 1979, 1976, 1975, 1971, 1970, 1966, 1962, 1960, 1957, 1955, 1950, 1946, 1940, 1935, 1930, 1920
3221 PENN AVE N	2013, 2008, 2005, 1993, 1989, 1988, 1985, 1979, 1976, 1971, 1970, 1966, 1962, 1957, 1935, 1930, 1925, 1920
3222 N PENN AVE	2013, 2008, 2005, 1999, 1988, 1976, 1975, 1971, 1962, 1960, 1957, 1955, 1950, 1946, 1940, 1925, 1920
3222 OLIVER AVE N	2013, 2008, 1999, 1993, 1989, 1988, 1985, 1979, 1976, 1975, 1971, 1970, 1966, 1962, 1960, 1957, 1955, 1950, 1946, 1940, 1935, 1930, 1925, 1920
3222 PENN	2013, 2008, 2005, 1999, 1993, 1989, 1988, 1985, 1979, 1976, 1975, 1971, 1970, 1966, 1962, 1960, 1957, 1955, 1950, 1946, 1940, 1935, 1930, 1920
3222 PENN AVE	2013, 2008, 1999, 1993, 1989, 1988, 1985, 1979, 1976, 1975, 1971, 1970, 1966, 1962, 1960, 1957, 1955, 1950, 1946, 1940, 1935, 1930, 1925, 1920
3222 PENN AVE N	2013, 2008, 2005, 1993, 1989, 1988, 1985, 1979, 1976, 1971, 1970, 1966, 1962, 1957, 1935, 1930, 1925, 1920
3223 N OLIVER AVE	2013, 2008, 2005, 1988, 1976, 1971, 1962, 1960, 1957, 1955, 1950, 1946, 1940
3223 OLIVER AVE N	2013, 2008, 1999, 1993, 1989, 1988, 1985, 1979, 1976, 1975, 1971, 1970, 1966, 1962, 1957, 1935, 1930, 1925, 1920

FINDINGS

Address Researched

Address Not Identified in Research Source

3226 N OLIVER AVE	2013, 2008, 2005, 1993, 1988, 1976, 1971, 1962, 1960, 1957, 1955, 1950, 1946, 1940, 1925, 1920
3226 N PENN AVE	2013, 2008, 2005, 1999, 1988, 1976, 1975, 1971, 1962, 1960, 1957, 1955, 1950, 1946, 1940, 1925, 1920
3226 OLIVER AVE N	2013, 2008, 1999, 1993, 1989, 1988, 1985, 1979, 1976, 1975, 1971, 1970, 1966, 1962, 1957, 1935, 1930, 1925, 1920
3226 PENN AVE N	2013, 2008, 2005, 1999, 1993, 1989, 1988, 1985, 1979, 1976, 1971, 1970, 1966, 1962, 1957, 1935, 1930, 1925, 1920
3227 N OLIVER AVE	2013, 2008, 2005, 1999, 1993, 1988, 1976, 1971, 1962, 1960, 1957, 1955, 1950, 1946, 1940, 1920
3227 N PENN AVE	2013, 2008, 2005, 1999, 1988, 1976, 1975, 1971, 1962, 1960, 1957, 1955, 1950, 1946, 1940
3227 OLIVER	2013, 2008, 2005, 1999, 1993, 1989, 1988, 1985, 1979, 1976, 1975, 1971, 1970, 1966, 1962, 1960, 1957, 1955, 1950, 1946, 1940, 1935, 1930, 1920
3227 OLIVER AVE N	2013, 2008, 1999, 1993, 1989, 1988, 1985, 1979, 1976, 1975, 1971, 1970, 1966, 1962, 1957, 1935, 1930, 1925, 1920
3227 PENN AVE	2013, 2008, 1999, 1993, 1989, 1988, 1985, 1979, 1976, 1975, 1971, 1970, 1966, 1962, 1960, 1957, 1955, 1950, 1946, 1940, 1935, 1930, 1925, 1920
3227 PENN AVE N	2013, 2008, 2005, 1993, 1989, 1988, 1985, 1979, 1976, 1971, 1970, 1966, 1962, 1957, 1935, 1930, 1925, 1920
3228 N OLIVER AVE	2013, 2008, 2005, 1999, 1993, 1989, 1988, 1985, 1979, 1976, 1975, 1971, 1970, 1966, 1962, 1960, 1957, 1955, 1950, 1946, 1940, 1935, 1930, 1925
3228 N PENN AVE	2013, 2008, 2005, 1999, 1993, 1989, 1988, 1985, 1979, 1976, 1975, 1971, 1970, 1962, 1960, 1957, 1955, 1950, 1946, 1940, 1935, 1930, 1925, 1920
3229 N PENN AVE	2013, 2008, 2005, 1999, 1988, 1976, 1975, 1971, 1966, 1962, 1960, 1957, 1955, 1950, 1946, 1940, 1935, 1930, 1925, 1920
3229 PENN AVE	2013, 2008, 1999, 1993, 1989, 1988, 1985, 1979, 1976, 1975, 1971, 1970, 1966, 1962, 1960, 1957, 1955, 1950, 1946, 1940, 1935, 1930, 1925, 1920
3229 PENN AVE N	2013, 2008, 2005, 1999, 1993, 1989, 1988, 1985, 1979, 1976, 1971, 1970, 1966, 1962, 1960, 1957, 1955, 1950, 1946, 1940, 1935, 1930, 1925, 1920
3230 N OLIVER AVE	2013, 2008, 2005, 1999, 1988, 1976, 1971, 1962, 1960, 1957, 1955, 1950, 1946, 1940, 1920
3230 N PENN AVE	2013, 2008, 2005, 1999, 1988, 1976, 1975, 1971, 1966, 1962, 1960, 1957, 1955, 1950, 1946, 1940, 1935, 1930, 1925, 1920
3230 OLIVER AVE N	2013, 2008, 1999, 1993, 1989, 1988, 1985, 1979, 1976, 1975, 1971, 1970, 1966, 1962, 1957, 1935, 1930, 1925, 1920
3230 PENN AVE	2013, 2008, 1999, 1993, 1989, 1988, 1985, 1979, 1976, 1975, 1971, 1970, 1966, 1962, 1960, 1957, 1955, 1950, 1946, 1940, 1935, 1930, 1925, 1920
3230 PENN AVE N	2013, 2008, 2005, 1993, 1989, 1988, 1985, 1979, 1976, 1971, 1970, 1966, 1962, 1960, 1957, 1955, 1950, 1946, 1940, 1935, 1930, 1925, 1920
3231 N OLIVER AVE	2013, 2008, 2005, 1988, 1976, 1971, 1962, 1960, 1957, 1955, 1950, 1946, 1940, 1920
3231 N PENN AVE	2013, 2008, 2005, 1999, 1988, 1976, 1975, 1971, 1962, 1960, 1957, 1955, 1950, 1946, 1940, 1935, 1930, 1925, 1920
3231 OLIVER AVE N	2013, 2008, 1999, 1993, 1989, 1988, 1985, 1979, 1976, 1975, 1971, 1970, 1966, 1962, 1957, 1935, 1930, 1925, 1920
3231 PENN AVE	2013, 2008, 1999, 1993, 1989, 1988, 1985, 1979, 1976, 1975, 1971, 1970, 1966, 1962, 1960, 1957, 1955, 1950, 1946, 1940, 1935, 1930, 1925, 1920

FINDINGS

Address Researched

Address Not Identified in Research Source

3231 PENN AVE N	2013, 2008, 2005, 1993, 1989, 1988, 1985, 1979, 1976, 1971, 1970, 1966, 1962, 1960, 1957, 1955, 1950, 1946, 1940, 1935, 1930, 1925, 1920
3234 N OLIVER AVE	2013, 2008, 2005, 1999, 1988, 1976, 1971, 1962, 1960, 1957, 1955, 1950, 1946, 1940
3234 N PENN AVE	2013, 2008, 2005, 1999, 1993, 1989, 1988, 1985, 1979, 1976, 1975, 1971, 1970, 1966, 1962, 1960, 1957, 1955, 1950, 1946, 1940, 1920
3234 OLIVER AVE N	2013, 2008, 1999, 1993, 1989, 1988, 1985, 1979, 1976, 1975, 1971, 1970, 1966, 1962, 1957, 1935, 1930, 1925, 1920
3234 PENN AVE N	2013, 2008, 2005, 1999, 1993, 1989, 1988, 1985, 1979, 1976, 1975, 1971, 1970, 1966, 1962, 1957, 1935, 1930, 1925, 1920
3235 N OLIVER AVE	2013, 2008, 2005, 1999, 1988, 1976, 1975, 1971, 1962, 1960, 1957, 1955, 1950, 1946, 1940, 1925
3235 N PENN AVE	2013, 2008, 2005, 1999, 1988, 1976, 1975, 1971, 1962, 1960, 1957, 1955, 1950, 1946, 1940
3235 OLIVER	2013, 2008, 2005, 1999, 1993, 1989, 1988, 1985, 1979, 1976, 1975, 1971, 1970, 1966, 1962, 1960, 1957, 1955, 1950, 1946, 1940, 1935, 1930, 1925
3235 OLIVER AVE N	2013, 2008, 1999, 1993, 1989, 1988, 1985, 1979, 1976, 1975, 1971, 1970, 1966, 1962, 1957, 1935, 1930, 1925, 1920
3235 PENN AVE	2013, 2008, 1999, 1993, 1989, 1988, 1985, 1979, 1976, 1975, 1971, 1970, 1966, 1962, 1960, 1957, 1955, 1950, 1946, 1940, 1935, 1930, 1925, 1920
3235 PENN AVE N	2013, 2008, 2005, 1999, 1993, 1989, 1988, 1985, 1979, 1976, 1971, 1970, 1966, 1962, 1957, 1935, 1930, 1925, 1920
3236 N OLIVER AVE	2013, 2008, 2005, 1999, 1993, 1989, 1988, 1985, 1979, 1976, 1971, 1970, 1966, 1962, 1960, 1957, 1955, 1950, 1946, 1940, 1935, 1930, 1925, 1920
3237 N OLIVER AVE	2013, 2008, 2005, 1999, 1993, 1988, 1976, 1971, 1962, 1960, 1957, 1955, 1950, 1946, 1940, 1925, 1920
3237 OLIVER	2013, 2008, 2005, 1999, 1993, 1989, 1988, 1985, 1979, 1976, 1975, 1971, 1970, 1966, 1962, 1960, 1957, 1955, 1950, 1946, 1940, 1935, 1930, 1925
3237 OLIVER AVE N	2013, 2008, 1999, 1993, 1989, 1988, 1985, 1979, 1976, 1975, 1971, 1970, 1966, 1962, 1957, 1935, 1930, 1925, 1920
3238 N OLIVER AVE	2013, 2008, 2005, 1988, 1976, 1971, 1962, 1960, 1957, 1955, 1950, 1946, 1940, 1920
3238 N PENN AVE	2013, 2008, 2005, 1999, 1993, 1988, 1976, 1975, 1971, 1962, 1960, 1957, 1955, 1950, 1946, 1940
3238 OLIVER AVE N	2013, 2008, 1999, 1993, 1989, 1988, 1985, 1979, 1976, 1975, 1971, 1970, 1966, 1962, 1957, 1935, 1930, 1925, 1920
3238 PENN AVE	2013, 2008, 1999, 1993, 1989, 1988, 1985, 1979, 1976, 1975, 1971, 1970, 1966, 1962, 1960, 1957, 1955, 1950, 1946, 1940, 1935, 1930, 1925, 1920
3238 PENN AVE N	2013, 2008, 2005, 1993, 1989, 1988, 1985, 1979, 1976, 1971, 1970, 1966, 1962, 1957, 1935, 1930, 1925, 1920
3239 N PENN AVE	2013, 2008, 2005, 1999, 1988, 1976, 1975, 1971, 1962, 1960, 1957, 1955, 1950, 1946, 1940, 1920
3239 PENN AVE	2013, 2008, 1999, 1993, 1989, 1988, 1985, 1979, 1976, 1975, 1971, 1970, 1966, 1962, 1960, 1957, 1955, 1950, 1946, 1940, 1935, 1930, 1925, 1920
3239 PENN AVE N	2013, 2008, 2005, 1999, 1993, 1989, 1988, 1985, 1979, 1976, 1971, 1970, 1966, 1962, 1957, 1935, 1930, 1925, 1920
3242 N OLIVER AVE	2013, 2008, 2005, 1988, 1976, 1971, 1962, 1960, 1957, 1955, 1950, 1946, 1940

FINDINGS

Address Researched

Address Not Identified in Research Source

3242 N PENN AVE	2013, 2008, 2005, 1999, 1988, 1976, 1975, 1971, 1962, 1960, 1957, 1955, 1950, 1946, 1940
3242 OLIVER AVE N	2013, 2008, 1999, 1993, 1989, 1988, 1985, 1979, 1976, 1975, 1971, 1970, 1966, 1962, 1957, 1935, 1930, 1925, 1920
3242 PENN AVE	2013, 2008, 1999, 1993, 1989, 1988, 1985, 1979, 1976, 1975, 1971, 1970, 1966, 1962, 1960, 1957, 1955, 1950, 1946, 1940, 1935, 1930, 1925, 1920
3242 PENN AVE N	2013, 2008, 2005, 1999, 1993, 1989, 1988, 1985, 1979, 1976, 1971, 1970, 1966, 1962, 1957, 1935, 1930, 1925, 1920
3242 QUEEN AVE S	2013, 2008, 2005, 1999, 1993, 1989, 1988, 1985, 1979, 1976, 1975, 1971, 1970, 1966, 1962, 1960, 1955, 1950, 1946, 1940, 1935, 1930, 1925, 1920
3243 N OLIVER AVE	2013, 2008, 2005, 1999, 1988, 1976, 1971, 1962, 1960, 1957, 1955, 1950, 1946, 1940, 1925, 1920
3243 N PENN AVE	2013, 2008, 2005, 1999, 1988, 1976, 1975, 1971, 1962, 1960, 1957, 1955, 1950, 1946, 1940
3243 OLIVER AVE N	2013, 2008, 1999, 1993, 1989, 1988, 1985, 1979, 1976, 1975, 1971, 1970, 1966, 1962, 1957, 1935, 1930, 1925, 1920
3243 PENN	2013, 2008, 2005, 1999, 1993, 1989, 1988, 1985, 1979, 1976, 1975, 1971, 1970, 1966, 1962, 1960, 1957, 1955, 1950, 1946, 1940, 1935, 1930, 1920
3243 PENN AVE	2013, 2008, 1999, 1993, 1989, 1988, 1985, 1979, 1976, 1975, 1971, 1970, 1966, 1962, 1960, 1957, 1955, 1950, 1946, 1940, 1935, 1930, 1925, 1920
3243 PENN AVE N	2013, 2008, 2005, 1993, 1989, 1988, 1985, 1979, 1976, 1971, 1970, 1966, 1962, 1957, 1935, 1930, 1925, 1920
3243 QUEEN AVE S	2013, 2008, 2005, 1999, 1993, 1989, 1988, 1985, 1979, 1976, 1975, 1971, 1970, 1966, 1962, 1960, 1955, 1950, 1946, 1940, 1935, 1930, 1925, 1920
3245 N PENN AVE	2013, 2008, 2005, 1999, 1988, 1976, 1975, 1971, 1962, 1960, 1957, 1955, 1950, 1946, 1940, 1920
3245 PENN AVE	2013, 2008, 1999, 1993, 1989, 1988, 1985, 1979, 1976, 1975, 1971, 1970, 1966, 1962, 1960, 1957, 1955, 1950, 1946, 1940, 1935, 1930, 1925, 1920
3245 PENN AVE N	2013, 2008, 2005, 1993, 1989, 1988, 1985, 1979, 1976, 1975, 1971, 1970, 1966, 1962, 1957, 1935, 1930, 1925, 1920
3246 N OLIVER AVE	2013, 2008, 2005, 1988, 1976, 1971, 1962, 1960, 1957, 1955, 1950, 1946, 1940
3246 N PENN AVE	2013, 2008, 2005, 1999, 1993, 1988, 1976, 1975, 1971, 1962, 1960, 1957, 1955, 1950, 1946, 1940, 1925
3246 OLIVER AVE N	2013, 2008, 2005, 1999, 1993, 1989, 1988, 1985, 1979, 1976, 1975, 1971, 1970, 1966, 1962, 1957, 1935, 1930, 1925, 1920
3246 PENN AVE	2013, 2008, 1999, 1993, 1989, 1988, 1985, 1979, 1976, 1975, 1971, 1970, 1966, 1962, 1960, 1957, 1955, 1950, 1946, 1940, 1935, 1930, 1925, 1920
3246 PENN AVE N	2013, 2008, 2005, 1993, 1989, 1988, 1985, 1979, 1976, 1971, 1970, 1966, 1962, 1957, 1935, 1930, 1925, 1920
3247 N OLIVER AVE	2013, 2008, 2005, 1999, 1988, 1976, 1971, 1962, 1960, 1957, 1955, 1950, 1946, 1940
3247 N PENN AVE	2013, 2008, 2005, 1999, 1993, 1988, 1976, 1975, 1971, 1966, 1962, 1960, 1957, 1955, 1950, 1946, 1940, 1920
3247 OLIVER AVE N	2013, 2008, 1999, 1993, 1989, 1988, 1985, 1979, 1976, 1975, 1971, 1970, 1966, 1962, 1957, 1935, 1930, 1925, 1920
3247 PENN	2013, 2008, 2005, 1999, 1993, 1989, 1988, 1985, 1979, 1976, 1975, 1971, 1970, 1966, 1962, 1960, 1957, 1955, 1950, 1946, 1940, 1935, 1930, 1920

FINDINGS

Address Researched

Address Not Identified in Research Source

3247 PENN AVE	2013, 2008, 1999, 1993, 1989, 1988, 1985, 1979, 1976, 1975, 1971, 1970, 1966, 1962, 1960, 1957, 1955, 1950, 1946, 1940, 1935, 1930, 1920
3247 PENN AVE N	2013, 2008, 2005, 1993, 1989, 1988, 1985, 1979, 1976, 1971, 1970, 1966, 1962, 1957, 1935, 1930, 1925, 1920
3248 N PENN AVE	2013, 2008, 2005, 1999, 1993, 1989, 1988, 1985, 1979, 1976, 1975, 1971, 1970, 1966, 1962, 1960, 1957, 1955, 1950, 1946, 1940, 1935, 1930, 1920
3248 PENN	2013, 2008, 2005, 1999, 1993, 1989, 1988, 1985, 1979, 1976, 1975, 1971, 1970, 1966, 1962, 1960, 1957, 1955, 1950, 1946, 1940, 1935, 1930, 1925
3251 N OLIVER AVE	2013, 2008, 2005, 1988, 1976, 1975, 1971, 1962, 1960, 1957, 1955, 1950, 1946, 1940
3251 N PENN AVE	2013, 2008, 2005, 1999, 1988, 1976, 1975, 1971, 1962, 1960, 1957, 1955, 1950, 1946, 1940, 1920
3251 OLIVER AVE N	2013, 2008, 1999, 1993, 1989, 1988, 1985, 1979, 1976, 1975, 1971, 1970, 1966, 1962, 1957, 1935, 1930, 1925, 1920
3251 PENN AVE N	2013, 2008, 2005, 1999, 1993, 1989, 1988, 1985, 1979, 1976, 1971, 1970, 1966, 1962, 1957, 1935, 1930, 1925, 1920
3252 N OLIVER AVE	2013, 2008, 2005, 1999, 1993, 1988, 1976, 1971, 1962, 1960, 1957, 1955, 1950, 1946, 1940
3252 OLIVER AVE N	2013, 2008, 2005, 1999, 1993, 1989, 1988, 1985, 1979, 1976, 1975, 1971, 1970, 1966, 1962, 1957, 1935, 1930, 1925, 1920
3254 N OLIVER AVE	2013, 2008, 2005, 1999, 1988, 1976, 1971, 1962, 1960, 1957, 1955, 1950, 1946, 1940
3254 N PENN AVE	2013, 2008, 2005, 1999, 1988, 1976, 1975, 1971, 1962, 1960, 1957, 1955, 1950, 1946, 1940, 1935, 1930, 1925, 1920
3254 OLIVER AVE N	2013, 2008, 1999, 1993, 1989, 1988, 1985, 1979, 1976, 1975, 1971, 1970, 1966, 1962, 1957, 1935, 1930, 1925, 1920
3254 PENN AVE N	2013, 2008, 2005, 1993, 1989, 1988, 1985, 1979, 1976, 1971, 1970, 1966, 1962, 1957, 1950, 1946, 1940, 1935, 1930, 1925, 1920
3254 PENN AVE N	2008, 2005, 1999, 1993, 1989, 1988, 1985, 1979, 1976, 1975, 1971, 1970, 1966, 1962, 1960, 1957, 1955, 1950, 1946, 1940, 1935, 1930, 1925, 1920
3255 N OLIVER AVE	2013, 2008, 2005, 1988, 1976, 1971, 1962, 1960, 1957, 1955, 1950, 1946, 1940
3255 OLIVER AVE N	2013, 2008, 1999, 1993, 1989, 1988, 1985, 1979, 1976, 1975, 1971, 1970, 1966, 1962, 1957, 1935, 1930, 1925, 1920
3257 N OLIVER AVE	2013, 2008, 2005, 1999, 1989, 1988, 1976, 1975, 1971, 1962, 1960, 1957, 1955, 1950, 1946, 1940, 1920
3257 N PENN AVE	2013, 2008, 2005, 1999, 1988, 1976, 1975, 1971, 1962, 1960, 1957, 1955, 1950, 1946, 1940
3257 OLIVER AVE N	2013, 2008, 2005, 1999, 1993, 1989, 1988, 1985, 1979, 1976, 1975, 1971, 1970, 1966, 1962, 1957, 1935, 1930, 1925, 1920
3257 PENN AVE	2013, 2008, 1999, 1993, 1989, 1988, 1985, 1979, 1976, 1975, 1971, 1970, 1966, 1962, 1960, 1957, 1955, 1950, 1946, 1940, 1935, 1930, 1925, 1920
3257 PENN AVE N	2013, 2008, 2005, 1999, 1993, 1989, 1988, 1985, 1979, 1976, 1975, 1971, 1970, 1966, 1962, 1957, 1935, 1930, 1925, 1920
3259 N OLIVER AVE	2013, 2008, 2005, 1999, 1993, 1989, 1988, 1985, 1979, 1976, 1975, 1971, 1970, 1966, 1962, 1960, 1957, 1955, 1950, 1946, 1940, 1935, 1930, 1925
3261 N OLIVER AVE	2013, 2008, 2005, 1999, 1993, 1989, 1988, 1985, 1979, 1976, 1971, 1970, 1966, 1962, 1960, 1957, 1955, 1950, 1946, 1940, 1935, 1930, 1925, 1920

FINDINGS

Address Researched

3267 N OLIVER AVE

3267 PENN AVE N

Address Not Identified in Research Source

2013, 2008, 2005, 1999, 1993, 1988, 1985, 1979, 1976, 1971, 1970, 1966, 1962, 1960, 1957, 1955, 1950, 1946, 1940, 1935, 1930, 1925, 1920

2013, 2008, 2005, 1999, 1993, 1989, 1988, 1985, 1979, 1976, 1971, 1970, 1966, 1962, 1960, 1957, 1955, 1950, 1946, 1940, 1935, 1930, 1925, 1920

NE Quadrant of Penn Ave N & Lowry Ave N

3206 Penn Avenue North

Minneapolis, MN 55412

Inquiry Number: 4683078.3

July 26, 2016

Certified Sanborn® Map Report



6 Armstrong Road, 4th floor
Shelton, CT 06484
Toll Free: 800.352.0050
www.edrnet.com

Certified Sanborn® Map Report

07/26/16

Site Name:

NE Quadrant of Penn Ave N &
3206 Penn Avenue North
Minneapolis, MN 55412
EDR Inquiry # 4683078.3

Client Name:

Pinnacle Engineering Inc.
11541 95th Avenue N
Maple Grove, MN 55369
Contact: Matt Bartus



The Sanborn Library has been searched by EDR and maps covering the target property location as provided by Pinnacle Engineering Inc. were identified for the years listed below. The Sanborn Library is the largest, most complete collection of fire insurance maps. The collection includes maps from Sanborn, Bromley, Perris & Browne, Hopkins, Barlow, and others. Only Environmental Data Resources Inc. (EDR) is authorized to grant rights for commercial reproduction of maps by the Sanborn Library LLC, the copyright holder for the collection. Results can be authenticated by visiting www.edrnet.com/sanborn.

The Sanborn Library is continually enhanced with newly identified map archives. This report accesses all maps in the collection as of the day this report was generated.

Certified Sanborn Results:

Certification # 7C7D-4B3E-A46B

PO # NA

Project R016409.000

Maps Provided:

- 1967
- 1952
- 1950
- 1912



Sanborn® Library search results

Certification #: 7C7D-4B3E-A46B

The Sanborn Library includes more than 1.2 million fire insurance maps from Sanborn, Bromley, Perris & Browne, Hopkins, Barlow and others which track historical property usage in approximately 12,000 American cities and towns. Collections searched:

- Library of Congress
- University Publications of America
- EDR Private Collection

The Sanborn Library LLC Since 1866™

Limited Permission To Make Copies

Pinnacle Engineering Inc. (the client) is permitted to make up to FIVE photocopies of this Sanborn Map transmittal and each fire insurance map accompanying this report solely for the limited use of its customer. No one other than the client is authorized to make copies. Upon request made directly to an EDR Account Executive, the client may be permitted to make a limited number of additional photocopies. This permission is conditioned upon compliance by the client, its customer and their agents with EDR's copyright policy; a copy of which is available upon request.

Disclaimer - Copyright and Trademark Notice

This Report contains certain information obtained from a variety of public and other sources reasonably available to Environmental Data Resources, Inc. It cannot be concluded from this Report that coverage information for the target and surrounding properties does not exist from other sources. NO WARRANTY EXPRESSED OR IMPLIED, IS MADE WHATSOEVER IN CONNECTION WITH THIS REPORT. ENVIRONMENTAL DATA RESOURCES, INC. SPECIFICALLY DISCLAIMS THE MAKING OF ANY SUCH WARRANTIES, INCLUDING WITHOUT LIMITATION, MERCHANTABILITY OR FITNESS FOR A PARTICULAR USE OR PURPOSE. ALL RISK IS ASSUMED BY THE USER. IN NO EVENT SHALL ENVIRONMENTAL DATA RESOURCES, INC. BE LIABLE TO ANYONE, WHETHER ARISING OUT OF ERRORS OR OMISSIONS, NEGLIGENCE, ACCIDENT OR ANY OTHER CAUSE, FOR ANY LOSS OF DAMAGE, INCLUDING, WITHOUT LIMITATION, SPECIAL, INCIDENTAL, CONSEQUENTIAL, OR EXEMPLARY DAMAGES. ANY LIABILITY ON THE PART OF ENVIRONMENTAL DATA RESOURCES, INC. IS STRICTLY LIMITED TO A REFUND OF THE AMOUNT PAID FOR THIS REPORT. Purchaser accepts this Report "AS IS". Any analyses, estimates, ratings, environmental risk levels or risk codes provided in this Report are provided for illustrative purposes only, and are not intended to provide, nor should they be interpreted as providing any facts regarding, or prediction or forecast of, any environmental risk for any property. Only a Phase I Environmental Site Assessment performed by an environmental professional can provide information regarding the environmental risk for any property. Additionally, the information provided in this Report is not to be construed as legal advice.

Copyright 2016 by Environmental Data Resources, Inc. All rights reserved. Reproduction in any media or format, in whole or in part, of any report or map of Environmental Data Resources, Inc., or its affiliates, is prohibited without prior written permission.

EDR and its logos (including Sanborn and Sanborn Map) are trademarks of Environmental Data Resources, Inc. or its affiliates. All other trademarks used herein are the property of their respective owners.

Sanborn Sheet Key

This Certified Sanborn Map Report is based upon the following Sanborn Fire Insurance map sheets.



1967 Source Sheets



Volume 1, Sheet 54
1967



Volume 1, Sheet 55
1967




Volume 1, Sheet 40
1967



Volume 1, Sheet 41
1967

1952 Source Sheets



Volume 1, Sheet 54
1952



Volume 1, Sheet 55
1952




Volume 1, Sheet 40
1952



Volume 1, Sheet 41
1952

1950 Source Sheets




Volume 1, Sheet 40
1950



Volume 1, Sheet 41
1950



Volume 1, Sheet 54
1950



Volume 1, Sheet 55
1950

1912 Source Sheets



Volume 1, Sheet 40
1912



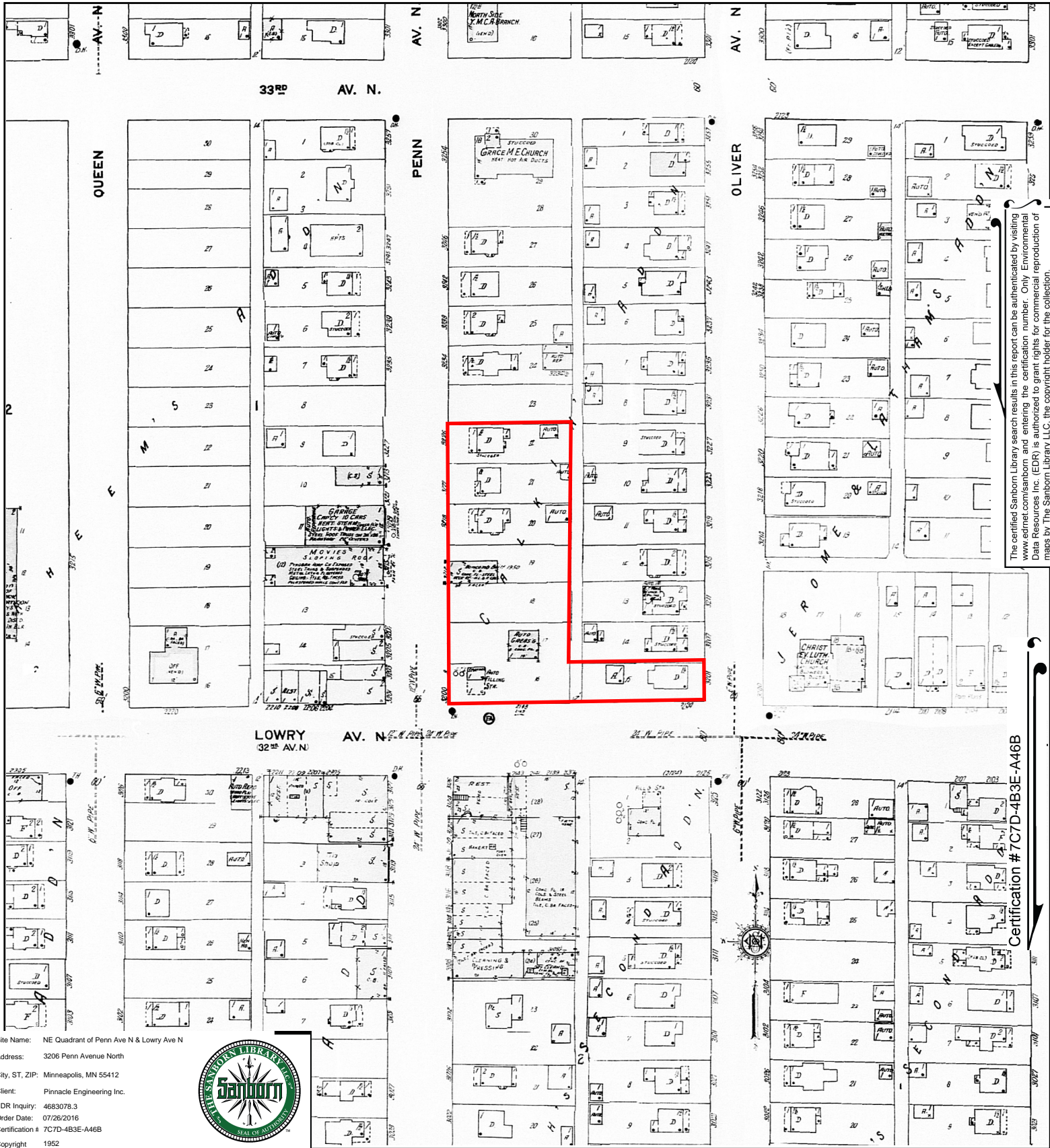
Volume 1, Sheet 41
1912



Volume 1, Sheet 54
1912



Volume 1, Sheet 55
1912



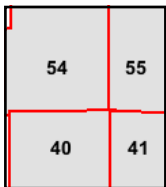
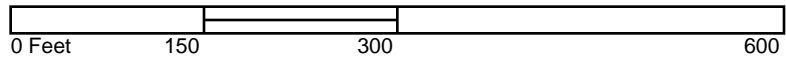
The certified Sanborn Library search results in this report can be authenticated by visiting www.edr.com/sanborn and entering the certification number. Only Environmental Data Resources Inc. (EDR) is authorized to grant rights for commercial reproduction of maps by The Sanborn Library LLC, the copyright holder for the collection.

Certification # 7C7D-4B3E-A46B

Site Name: NE Quadrant of Penn Ave N & Lowry Ave N
 Address: 3206 Penn Avenue North
 City, ST, ZIP: Minneapolis, MN 55412
 Client: Pinnacle Engineering Inc.
 EDR Inquiry: 4683078.3
 Order Date: 07/26/2016
 Certification # 7C7D-4B3E-A46B
 Copyright 1952

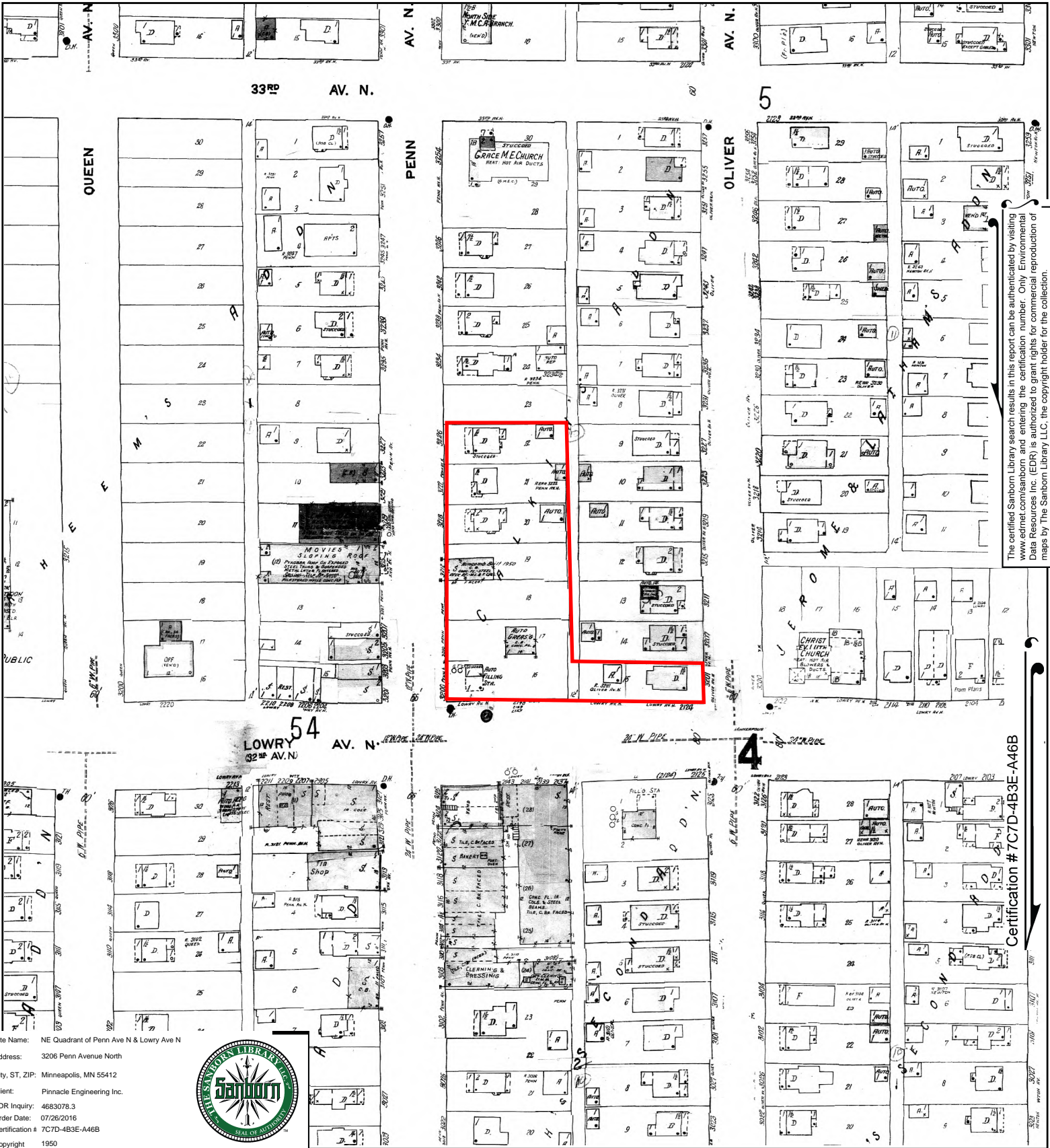


This Certified Sanborn Map combines the following sheets.
 Outlined areas indicate map sheets within the collection.



Volume 1, Sheet 41
 Volume 1, Sheet 40
 Volume 1, Sheet 55
 Volume 1, Sheet 54





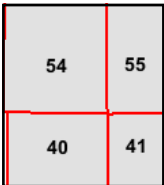
The certified Sanborn Library search results in this report can be authenticated by visiting www.edr.com/sanborn and entering the certification number. Only Environmental Data Resources Inc. (EDR) is authorized to grant rights for commercial reproduction of maps by The Sanborn Library LLC, the copyright holder for the collection.

Certification # 7C7D-4B3E-A46B

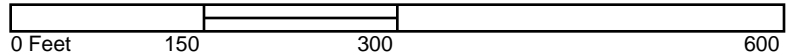
Site Name: NE Quadrant of Penn Ave N & Lowry Ave N
 Address: 3206 Penn Avenue North
 City, ST, ZIP: Minneapolis, MN 55412
 Client: Pinnacle Engineering Inc.
 EDR Inquiry: 4683078.3
 Order Date: 07/26/2016
 Certification # 7C7D-4B3E-A46B
 Copyright 1950



This Certified Sanborn Map combines the following sheets.
 Outlined areas indicate map sheets within the collection.



Volume 1, Sheet 55
 Volume 1, Sheet 54
 Volume 1, Sheet 41
 Volume 1, Sheet 40





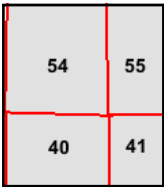
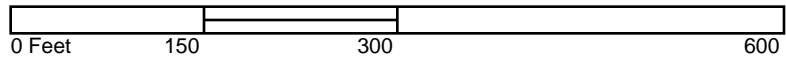
The certified Sanborn Library search results in this report can be authenticated by visiting www.edrnet.com/sanborn and entering the certification number. Only Environmental Data Resources Inc. (EDR) is authorized to grant rights for commercial reproduction of maps by The Sanborn Library LLC, the copyright holder for the collection.

Certification # 7C7D-4B3E-A46B

Site Name: NE Quadrant of Penn Ave N & Lowry Ave N
 Address: 3206 Penn Avenue North
 City, ST, ZIP: Minneapolis, MN 55412
 Client: Pinnacle Engineering Inc.
 EDR Inquiry: 4683078.3
 Order Date: 07/26/2016
 Certification # 7C7D-4B3E-A46B
 Copyright 1912



This Certified Sanborn Map combines the following sheets.
 Outlined areas indicate map sheets within the collection.



Volume 1, Sheet 55
 Volume 1, Sheet 54
 Volume 1, Sheet 41
 Volume 1, Sheet 40



APPENDIX C

City of Minneapolis Permit Records


Minneapolis
City of Lakes

Affirmative Action Employer

Fire Department
350 South 5th Street - Room 230
Minneapolis MN 55415-1387

(2125 Lowry Ave. N.)

3200 Penn Ave. N.
Dead File

Notice: This permit must be posted in a conspicuous place in station to which issued.

Installation Inspected by _____
Date O. K. _____
Approved by Fire Dept. Committee _____
Passed by City Council _____

Remarks:

Number of Fire Extinguishers _____

Kind _____

Kind of Heating Plant _____

Does it Comply with Ordinance _____

Are Tanks or Pumps on Private Property or City Property _____

Type of Pump _____

How Operated _____

Size of Vent Pipe _____

Extended to _____

Size of Fill Pipe _____

Extended to _____

Location of Pumps _____

Number _____

Location of Tanks _____

Capacity of Each _____

Number of Tanks _____

Capacity of Each _____

Number of Tanks _____

Capacity of Each _____

Name of company installing tanks and pumps _____

Name of original owner of tanks and pumps _____

Construction of Building _____

Address _____

Owner of Building _____

Address _____

Location _____

License Number _____

Fee _____

Address _____

Licensee _____

*Blbq is up but not
completed waiting for gas heat
and flooring and before is not in
Mr Schandell said he lost saw
when they were complete 5-10-30
not completed as yet 6-5-30*

The undersigned hereby agrees to install and maintain a Gasoline Filling Station, Bulk Storage Plant, or Gasoline Storage Installation for Private Use in accordance with the provisions of the Fire Prevention Code, City Ordinance of Minneapolis, Minn., and agrees not to violate any of the conditions imposed by the Fire Prevention Bureau.

Chief of the Fire Department
Minneapolis Fire Department

Minneapolis, Minn., _____ 19____

Location _____

Name _____

Permit to Install and Maintain Gasoline Filling Station, Bulk Storage Plant, or Gasoline Storage Installation for Private Use

MINNEAPOLIS FIRE DEPARTMENT
FIRE PREVENTION BUREAU

Gasoline Storage Installation for Private Use
Install and Maintain Gasoline Filling Station, Bulk Storage Plant, or



MINNEAPOLIS FIRE DEPARTMENT FIRE PREVENTION BUREAU

Permit to Install and Maintain Gasoline Filling Station, Bulk Storage Plant, or Gasoline Storage Installation for Private Use

Minneapolis, Minn., July 3, 1950

To the Chief of the Fire Prevention Bureau,
Minneapolis Fire Department.

Dear Sir:

The undersigned hereby agrees to install and maintain a Gasoline Filling Station, Bulk Storage Plant, or Gasoline Storage Installation for Private Use in accordance with the provisions of the Fire Prevention Code, City Ordinance of Minneapolis, Minn., and agrees not to violate any of the conditions imposed by the Fire Prevention Bureau.

Licensee Mc Forester + Schandel
License Number 9040 Fee Address 3200 Penn Ave Sw

Location 3200 Penn Ave Sw

Owner of Building Sacony Vacuum Address 606 Van Dale St. St. Paul

Construction of Building Cement Blocks 1 story

Name of original owner of tanks and pumps

Name of company installing tanks and pumps

Number of Tanks 1 Capacity of Each 1000 Pennwood

Number of Tanks 8 ft from sidewalk Capacity of Each 7/9/53

Number of Tanks 14 " " " Capacity of Each

Location of Tanks Gauge

Location of Pumps Number

Size of Fill Pipe 3-2" Extended to 3" above ground

Size of Vent Pipe 3-1 1/4" Extended to outside 12 ft high

Type of Pump Electric How Operated Electric

Are Tanks or Pumps on Private Property or City Property

Kind of Heating Plant gas Does It Comply with Ordinance yes

Number of Fire Extinguishers Kind

Remarks:

Approved by Fire Dept. Committee Passed by City Council 2-8-46

Installation Inspected by Sperry Date O. K. 7-3-50

Notice: This permit must be posted in a conspicuous place in station to which issued.

Hand file

Permit to Install and Maintain Gasoline Filling Station, Bulk Storage Plant, or Gasoline Storage Installation for Private Use

Location *3700 Pennant No*

Name *Joseph A. Co.*

James E. Hadd
1952-53 Lic. #10764 (3)

MINNEAPOLIS FIRE DEPARTMENT
FIRE PREVENTION BUREAU

Maintain Gasoline Filling Station, Bulk Storage Plant, or Gasoline Storage Installation for Private Use

Minneapolis, Minn., 19

The undersigned hereby agrees to install and maintain a Gasoline Filling Station, Bulk Storage Plant, or Gasoline Storage Installation for Private Use in accordance with the provisions of the Fire Prevention Code, City Ordinance of Minneapolis, Minn., and agrees not to violate any of the conditions imposed by the Fire Prevention Bureau.

License Number Fee
Address *3700 Pennant No* License *10764*

Owner of Building *Joseph A. Co.* Address *3700 Pennant No*

Construction of Building *Gasoline Filling Station*

Name of original owner of tanks and pumps *James E. Hadd*

Name of company installing tanks and pumps *Joseph A. Co.*

Number of Tanks *2* Capacity of Each *3000 gal each*

Location of Tanks *3700 Pennant No*

Location of Pumps *3700 Pennant No*

Size of Fill Pipe *2" - 10 ft* Extended to *fill tank*

Size of Vent Pipe *1 1/2" - 10 ft* Extended to *fill tank*

Type of Pump *Horizontal* How Operated *Hand*

Are Tanks or Pumps on Private Property or City Property *Private*

Kind of Heating Plant *Gas* Does It Comply with Ordinance *Yes*

Number of Fire Extinguishers *2* Kind *ABC*

Remarks: *3 - 100 lb ABC extinguishers*

Approved by Fire Dept. Committee *4/1/53*

Installation Inspected by *James E. Hadd*

Passed by City Council *4/1/53*

Date O. K. *4/1/53*

Notice: This permit must be posted in a conspicuous place in station to which issued.

MINNEAPOLIS FIRE DEPARTMENT
FIRE PREVENTION BUREAU

Permit to Install and Maintain Gasoline Filling Station, Bulk Storage Plant, or
Gasoline Storage Installation for Private Use

Minneapolis, Minn., 9-9-52, 19.....

To the Chief of the Fire Prevention Bureau,
Minneapolis Fire Department.

Dear Sir:

The undersigned hereby agrees to install and maintain a Gasoline Filling Station, Bulk Storage Plant, or Gasoline Storage Installation for Private Use in accordance with the provisions of the Fire Prevention Code, City Ordinance of Minneapolis, Minn., and agrees not to violate any of the conditions imposed by the Fire Prevention Bureau.

Licensee Robert Newport
License Number Fee Address 3200 Penn Ave SW

Location

Owner of Building Socony Oil Co Address 606 Vondalia St Paul

Construction of Building Cement Blocks

Name of original owner of tanks and pumps

Name of company installing tanks and pumps C. M. Priel

Number of Tanks 2 Capacity of Each 3000 gal each

Number of Tanks Capacity of Each

Number of Tanks Capacity of Each

Location of Tanks 24ft from Penn Ave 10ft from Bldg Gauge

Location of Pumps 2 one Lowry and 2 one Penn Ave Number 4

Size of Fill Pipe 3" - 2 fill pipes Extended to 7 inch

Size of Vent Pipe 1 1/2" - 2 vent pipes Extended to 12ft.

Type of Pump Wardue + Schwartz How Operated Elect

Are Tanks or Pumps on Private Property or City Property yes

Kind of Heating Plant gas suspended Does It Comply with Ordinance yes

Number of Fire Extinguishers 2 Kind 2 Foam 1 C.T.C.

Remarks: 3- alt tanks removed 9/9/52 1-1000-2-550 gal each

Approved by Fire Dept. Committee 9/9/52 Passed by City Council 9/12/52

Installation Inspected by Young Date O. K. 10 24 52

Notice: This permit must be posted in a conspicuous place in station to which issued.

**MINNEAPOLIS FIRE DEPARTMENT
FIRE PREVENTION BUREAU**

**Permit to Install and Maintain Gasoline Filling Station, Bulk Storage Plant, or
Gasoline Storage Installation for Private Use**

Minneapolis, Minn., June 6, 1956

To the Chief of the Fire Prevention Bureau,
Minneapolis Fire Department.

Dear Sir:

The undersigned hereby agrees to install and maintain a Gasoline Filling Station, Bulk Storage Plant, or Gasoline Storage Installation for Private Use in accordance with the provisions of the Fire Prevention Code, City Ordinance of Minneapolis, Minn., and agrees not to violate any of the conditions imposed by the Fire Prevention Bureau.

Licensee Robert Newport

License Number _____ Fee _____ Address 3200 Penn No.

Location 3200 Penn No.

Owner of Building Socony Vacuum Address 606 Vandalia St. Paul

Construction of Building Blocks cement

Name of original owner of tanks and pumps Socony

Name of present owner of tanks and pumps _____

Name of company installing tanks and pumps C. N. Price

Number of Tanks 2 (inst. 9-9-52) Capacity of Each 3,000 gal. gas

Number of Tanks _____ Capacity of Each _____

Number of Tanks 1 Capacity of Each 265 fuel oil

Drain Oil Tank 1 Capacity 500

Location of Tanks 24 ft from Penn

Location of Tanks _____

Location of Tanks _____

Location of Pumps 2 on Lowry side 2 on Penn Number 4 singles

Location of Pumps _____ Number _____

Size of Fill Pipe 3" Extended to flush

Size of Fill Pipe _____ Extended to _____

Size of Vent Pipe 1 1/2" - 1 1/4" Extended to above roof 12 ft above ground

Type of Pump Martin and Schwartz How Operated electric

Are Tanks or Pumps on Private Property of City Property Private

Kind of Heating Plant overhead gas Does It Comply with Ordinance yes

Number of Fire Extinguishers 4 Kind 2 foamite 1CTC 1C02

Remarks: 3 old tanks removed 9-9-52 1,000 - 2- 550

Approved by Safety Committee 9-9-52 Passed by City Council 9-12-52

Installation Inspected by Young Date O. K. 10-24-52

Respectfully 9-6-57 Young

Hand

Service Station Bulk Plant Private

**PERMIT TO STORE, HANDLE
OR USE FLAMMABLE LIQUIDS**

Location 3200 Penn No.

Licensee N.W. Krause

Tanks Removed

on 17 Nov 78

- Re-inspected by _____ Date _____
- Re-inspected by _____ Date _____
- Re-inspected by _____ Date _____
- Re-inspected by _____ Date _____
- Re-inspected by _____ Date _____
- Re-inspected by _____ Date _____
- Re-inspected by _____ Date _____
- Re-inspected by _____ Date _____

Owner of Building North Oil Co. Address 600 Vandavia St., St. Paul

Construction of Building concrete block, wooden roof

Name of Original Owner of Tanks and Pumps North Oil Co.

Name of Present Owner of Tanks and Pumps same

Name of Company Installing or Removing Tanks or Pumps same

Name of Company Pumping Tanks same

Are Tanks or Pumps Being Removed or Installed? Removed

Number of Tanks	Capacity of Each	Contents	Class
1	3000	gasoline	Liquid
1	3000	gasoline	Liquid
1	3000	gasoline	Liquid
1	3000	gasoline	Liquid

Location of Tanks see plan on file

Location of Pumps see plan on file

Size of Vent Pipe 2 inch Extended to above station roof

Size of Fill Pipe 1 inch Extended to above station roof

Size of Fill Pipe 1 inch Extended to above station roof

Type of Pump Wynne

How Operated electric

Are Tanks or Pumps on Private Property or City Property? private

Kind of Heating Fuel gas

Does It Comply with Ordinances? yes

Number of Fire Extinguishers 2

Kind dry foam

Remarks _____

NOTE: The Bureau of Fire Prevention shall be notified at least 24 hours prior to the installation or removal of any gasoline or flammable liquid storage tanks and before any piping from flammable liquid storage tanks is removed or altered.

Approved by Safety Committee _____

Passed by City Council _____

Installation Inspected by [Signature]

Chief, Bureau of Fire Prevention _____

Signature of Applicant _____

Date O.K. _____

Application for Fire Department Permit to STORE, HANDLE OR USE FLAMMABLE LIQUIDS

Receipt No. _____ Permit No. _____
 Application No. G- _____
 License No. _____ Date Issued _____, 19____
 Fee Paid \$ _____ Date Permit Expires _____, 19____
 Location _____
 Licensee N. W. Krause Address 4122 Queen No. Phone _____

Chief, Bureau of Fire Prevention
Minneapolis Fire Department

The undersigned hereby makes application for a permit to store, handle or use flammable liquids in accordance with the provisions of the Fire Prevention Code, city ordinances of Minneapolis, Minn., and agrees not to violate any of the conditions imposed by the Bureau of Fire Prevention.

Minneapolis, Minnesota July 20, 1965

Owner of Building Mobil Oil Co. Address 606 Vandalia St., St. Paul
 Construction of Building concrete block, wooden roof
 Name of Original Owner of Tanks and Pumps Mobil Oil Co.
 Name of Present Owner of Tanks and Pumps Same
 Name of Company Installing or Removing Tanks or Pumps Pump & Meter Tel.No. _____
 Name of Company Purging Tanks Pump & Meter Tel.No. _____

Are Tanks or Pumps Being Removed or Installed? replaced leaker in same location

Number of Tanks <u>2</u>	Capacity of Each <u>3,000</u>	Contents <u>gasoline</u>	Class <u>I</u>
Number of Tanks <u>1</u>	Capacity of Each <u>6,000</u>	Contents <u>"</u>	Class <u>I</u>
Number of Tanks _____	Capacity of Each _____	Contents _____	Class _____

Drain Oil Tanks _____ Capacity of Each _____

Location of Tanks See plan on file

Location of Pumps " " " " No. 4 Dispensing Nozzles _____

Size of Fill Pipe 4 inch Extended to flush

Size of Fill Pipe 2 inch Extended to _____

Size of Vent Pipe 2 inch Extended to above station roof

Type of Pump Wayne How Operated Electric

Are Tanks or Pumps on Private Property or City Property? private

Kind of Heating Plant overhead gas Does It Comply with Ordinance? yes

Number of Fire Extinguishers 2 Kind 2 1/2 foam

Remarks: _____

NOTE: The Bureau of Fire Prevention shall be notified at least 24 hours prior to the installation or removal of any gasoline or flammable liquid storage tanks and before any piping from flammable liquid storage tanks is removed or altered.

Approved _____ Chief, Bureau of Fire Prevention Signature of Applicant _____

Installation Inspected By Simon D. Date O.K. _____

Approved by Safety Committee _____ Passed by City Council _____

June 6, 1946 License 11604
3 pumps per spec. 46-00

APPLICATION AND PERMIT

058

See memo TO file # 11604
INSTALL AND MAINTAIN

GASOLINE FILLING STATION

see 3200 Pump on No. 1

Location 2125 Lowry Ave. N.W.

Name Hofariami & Shambel

~~Shambel & Shambel~~

Inspected - April 1943

Temporarily closed

Opened - July 43

1943-44 license # 11466

lease - Waley S. Swinger
owner - Sandberg Oil Co.

1944-45 license # 11136 (3)

1945-46 license 5699 - (3)

1946-47 license 13548 (3)

Trufty & Elmer Sanderson
& see Obermer

1947-48 license # 12523 (3)

48-49 license 12176 (3)

To Wm Speeder - 11-3-48
49-50 license 9899 (3)

The undersigned hereby applies for permit to install and maintain a Gasoline Filling Station in accordance with the provisions of the Fire Prevention Code, City Ordinance of Minneapolis, Minn., and agrees not to violate any of the conditions imposed by the Fire Prevention Bureau.

Form with fields for License Number, Address, Location of Filling Station, Owner of Building, Construction of Station, Name of original owner, Name of company installing tanks, Number of Tanks, Capacity of each, Location of Tanks, Location of Pumps, Size of Fill Pipe, Size of Vent Pipe, Type of Pump, Are Tanks or Pumps on Private Property or City Property, Does it Comply with Ordinance, Kind of Heating Plant, Number of Fire Extinguishers.

MINNEAPOLIS FIRE DEPARTMENT
FIRE PREVENTION BUREAU

**APPLICATION AND PERMIT TO INSTALL AND MAINTAIN
GASOLINE FILLING STATION**

Minneapolis, Minn., May 6, 193 7.

To the Chief of the Fire Prevention Bureau,
Minneapolis Fire Department

Dear Sir:

The Undersigned hereby applies for permit to install and maintain a Gasoline Filling Station in accordance with the provisions of the Fire Prevention Code, City Ordinance of Minneapolis, Minn., and agrees not to violate any of the conditions imposed by the Fire Prevention Bureau.

Licensee McFarland & Shambel,
License Number 10139 Fee \$40.00 Address 2125 Lowry Ave. N.
Location of Filling Station 2125 Lowry Ave. N.
Owner of Building I. Ridker Address 1826 Penn Ave. N.
Construction of Station Brick & Tile
Name of original owner of tanks and pumps Sinclair Oil Co.
Name of company installing tanks and pumps Same
Number of Tanks 1 Capacity of each 1000 Gal. *Tanks removed 9/9/52*
Number of Tanks 2 Capacity of each 550 " *forming*
Number of Tanks _____ Capacity of each _____
Location of Tanks 40 Ft. from sidewalk Gauge _____
Location of Pumps 20 ft. from sidewalk Number 3
Size of Fill Pipe 3" Extended to Ground level
Size of Vent Pipe 1" Extended to 12 ft. high
Type of Pump 2 Blind and 1 Visible How Operated 2 Electric & 1 Hand
Are Tanks or Pumps on Private Property or City Property Private property
Kind of Heating Plant Boiler Does it Comply with Ordinance Yes
Number of Fire Extinguishers 3 Kind 1 Foam and 2 C.T.C.

Remarks: _____

Location Inspected and Approved by _____ Date _____
Action of Fire Department Committee _____ Date _____

May 24, 1940 License # 4432
4 Pumps - Fee 45.00

APPLICATION AND PERMIT
TO
INSTALL AND MAINTAIN
GASOLINE FILLING STATION

Location 3200 Penn Ave. N.
Name Seaman Vacuum Oil Co.
The Texas Oil Co.
OK → McFarlin & Schandel

1943-44 License # 5996
(4 pumps)

1945-46 Lic 5035 (4)

~~1945-46 Lic~~

1946-47 Lic. 6719 - (4)

1947-48 Lic 7283 - (3)

48-49 Lic 11990 (3)

49-50 Lic. 11485 (3)

Reb. 26. Newport 10-1-51

1952-53 Lic. 10256 (3)

APPENDIX D

EDR Regulatory Database Report

NE Quadrant of Penn Ave N & Lowry Ave N

3206 Penn Avenue North

Minneapolis, MN 55412

Inquiry Number: 04683078.2r

July 26, 2016

The EDR Radius Map™ Report with GeoCheck®



6 Armstrong Road, 4th floor
Shelton, CT 06484
Toll Free: 800.352.0050
www.edrnet.com

TABLE OF CONTENTS

<u>SECTION</u>	<u>PAGE</u>
Executive Summary	ES1
Overview Map	2
Detail Map	3
Map Findings Summary	4
Map Findings	8
Orphan Summary	329
Government Records Searched/Data Currency Tracking	GR-1
 <u>GEOCHECK ADDENDUM</u>	
Physical Setting Source Addendum	A-1
Physical Setting Source Summary	A-2
Physical Setting SSURGO Soil Map	A-6
Physical Setting Source Map	A-9
Physical Setting Source Map Findings	A-11
Physical Setting Source Records Searched	PSGR-1

Thank you for your business.
Please contact EDR at 1-800-352-0050
with any questions or comments.

Disclaimer - Copyright and Trademark Notice

This Report contains certain information obtained from a variety of public and other sources reasonably available to Environmental Data Resources, Inc. It cannot be concluded from this Report that coverage information for the target and surrounding properties does not exist from other sources. **NO WARRANTY EXPRESSED OR IMPLIED, IS MADE WHATSOEVER IN CONNECTION WITH THIS REPORT. ENVIRONMENTAL DATA RESOURCES, INC. SPECIFICALLY DISCLAIMS THE MAKING OF ANY SUCH WARRANTIES, INCLUDING WITHOUT LIMITATION, MERCHANTABILITY OR FITNESS FOR A PARTICULAR USE OR PURPOSE. ALL RISK IS ASSUMED BY THE USER. IN NO EVENT SHALL ENVIRONMENTAL DATA RESOURCES, INC. BE LIABLE TO ANYONE, WHETHER ARISING OUT OF ERRORS OR OMISSIONS, NEGLIGENCE, ACCIDENT OR ANY OTHER CAUSE, FOR ANY LOSS OF DAMAGE, INCLUDING, WITHOUT LIMITATION, SPECIAL, INCIDENTAL, CONSEQUENTIAL, OR EXEMPLARY DAMAGES. ANY LIABILITY ON THE PART OF ENVIRONMENTAL DATA RESOURCES, INC. IS STRICTLY LIMITED TO A REFUND OF THE AMOUNT PAID FOR THIS REPORT.** Purchaser accepts this Report "AS IS". Any analyses, estimates, ratings, environmental risk levels or risk codes provided in this Report are provided for illustrative purposes only, and are not intended to provide, nor should they be interpreted as providing any facts regarding, or prediction or forecast of, any environmental risk for any property. Only a Phase I Environmental Site Assessment performed by an environmental professional can provide information regarding the environmental risk for any property. Additionally, the information provided in this Report is not to be construed as legal advice.

Copyright 2016 by Environmental Data Resources, Inc. All rights reserved. Reproduction in any media or format, in whole or in part, of any report or map of Environmental Data Resources, Inc., or its affiliates, is prohibited without prior written permission.

EDR and its logos (including Sanborn and Sanborn Map) are trademarks of Environmental Data Resources, Inc. or its affiliates. All other trademarks used herein are the property of their respective owners.

EXECUTIVE SUMMARY

A search of available environmental records was conducted by Environmental Data Resources, Inc (EDR). The report was designed to assist parties seeking to meet the search requirements of EPA's Standards and Practices for All Appropriate Inquiries (40 CFR Part 312), the ASTM Standard Practice for Environmental Site Assessments (E 1527-13) or custom requirements developed for the evaluation of environmental risk associated with a parcel of real estate.

TARGET PROPERTY INFORMATION

ADDRESS

3206 PENN AVENUE NORTH
MINNEAPOLIS, MN 55412

COORDINATES

Latitude (North): 45.0135860 - 45° 0' 48.90"
Longitude (West): 93.3077930 - 93° 18' 28.05"
Universal Transverse Mercator: Zone 15
UTM X (Meters): 475746.2
UTM Y (Meters): 4984288.5
Elevation: 921 ft. above sea level

USGS TOPOGRAPHIC MAP ASSOCIATED WITH TARGET PROPERTY

Target Property Map: 5961917 MINNEAPOLIS NORTH, MN
Version Date: 2013

South Map: 5962671 MINNEAPOLIS SOUTH, MN
Version Date: 2013

AERIAL PHOTOGRAPHY IN THIS REPORT

Portions of Photo from: 20150930, 20150927
Source: USDA

MAPPED SITES SUMMARY

Target Property Address:
3206 PENN AVENUE NORTH
MINNEAPOLIS, MN 55412

Click on Map ID to see full detail.

MAP ID	SITE NAME	ADDRESS	DATABASE ACRONYMS	RELATIVE ELEVATION	DIST (ft. & mi.) DIRECTION
A1	RESOURCE INC	3204 PENN AVE N	LUST, Financial Assurance, WIMN		TP
A2	RESOURCE INC	3204 PENN AVE N	RGA LUST		TP
A3	EMPLOYMENT ACTION CE	3204 PENN AVENUE	US BROWNFIELDS, FINDS, ECHO		TP
A4	RAY AND PHIL S SERVI	3234 N PENN AVE	EDR Hist Auto	Lower	9, 0.002, NW
A5	PENN AVENUE MOBIL SE	3200 N PENN AVE	EDR Hist Auto	Lower	23, 0.004, SW
A6	NEWPORT ROBT	3200 PENN AVE N	EDR Hist Auto	Lower	23, 0.004, SW
A7	LEVAHN BROS PLUMBING	3200 PENN AVE N	UST, Financial Assurance, WIMN	Lower	23, 0.004, SW
A8	PENN AND LOWRY CROSS	SEE LOCATION DESCRIP	WIMN	Lower	31, 0.006, SSW
A9	PUDNEY L D MOTOR CO	2139 N LOWRY AVE	EDR Hist Auto	Higher	43, 0.008, SE
A10	DAVE SINCLAIR STATIO	2125 N LOWRY AVE	EDR Hist Auto	Higher	44, 0.008, SE
A11	BROWN S GEO AUTO SER	3243 N PENN AVE	EDR Hist Auto	Lower	49, 0.009, NW
A12	E FABRICARE CENTER	3219 N PENN AVE	EDR Hist Cleaner	Lower	49, 0.009, West
A13	PENN SERVICE GARAGE	3219 N PENN AVE	EDR Hist Auto	Lower	49, 0.009, West
A14	BROWN S GEORGE AUTO	3243 PENN AVE N	EDR Hist Auto	Lower	49, 0.009, NW
A15	FABRICARE CENTER	3219 PENN AVE N	EDR Hist Cleaner	Lower	49, 0.009, West
A16	CHRIST ENGLISH LUTHE	3210 OLIVER AVE N	UST, Financial Assurance, WIMN	Higher	51, 0.010, East
A17	ORIENTAL GROCERY	3201 PENN AVENUE	US BROWNFIELDS, FINDS, ECHO	Lower	53, 0.010, SW
A18	AMERICAN CLEANING AN	2203 N LOWRY AVE	EDR Hist Cleaner	Lower	56, 0.011, SW
A19	LOWRY SERVICE CENTER	2125 LOWRY AVE N	LUST, UST, VIC, SRS, Financial Assurance, WIMN	Higher	60, 0.011, SE
A20	AUTOCLONE	2125 LOWRY AVE N	EDR Hist Auto	Higher	60, 0.011, SE
A21	NORTHWESTERN GARAGE	2213 N LOWRY AVE	EDR Hist Auto	Lower	81, 0.015, SW
B22	LIBERTY CLEANING AND	2203 LOWRY AVE N	EDR Hist Cleaner	Higher	158, 0.030, WSW
B23	LUKE W BOADANOWICZ D	2220 LOWRY AVE N	RCRA-CESQG, FINDS, WIMN, ECHO	Higher	209, 0.040, WSW
C24	ALDI STORE 68	3120 PENN AVE N	WIMN	Higher	305, 0.058, SSW
C25	SERVALL LAUNDROMAT	3116 N PENN AVE	EDR Hist Cleaner	Higher	317, 0.060, SSW
C26	COIN OPERATED LAUNDR	3116 PENN AVE N	EDR Hist Cleaner	Higher	317, 0.060, SSW
27	OLIVER MANOR	3116 OLIVER AVE N	UST, Financial Assurance, WIMN	Lower	321, 0.061, SSE
C28	NORTH END HARDWARE	3117 PENN AVE W	RCRA-CESQG, FINDS, WIMN, ECHO	Higher	321, 0.061, SSW
C29	ZEPHYR CLEANERS PLAN	3114 PENN AVE N	EDR Hist Cleaner	Higher	324, 0.061, SSW
C30	MCDA PENN-LOWRY REDE	3108 PENN AVE N	WIMN	Higher	342, 0.065, SSW
C31	CRYSTAL CO OPERATIVE	3108 N PENN AVE	EDR Hist Cleaner	Higher	342, 0.065, SSW
C32	MCDA PENN-LOWRY REDE	3108 PENN AVE N	RCRA-SQG	Higher	342, 0.065, SSW
C33	VICTORY DRIVE ROBBIN	3108 PENN AVE N	EDR Hist Cleaner	Higher	342, 0.065, SSW
C34	VACANT STRIP MALL	3108 PENN AVE N	LUST, UST, Financial Assurance	Higher	342, 0.065, SSW
C35	PENN-LOWRY REDEVELOP	3102-3126 PENN AVE N	MN LS, WIMN	Lower	361, 0.068, SSW
C36	PENN-LOWRY REDEVELOP	3102-3126 PENN AVE.	VIC, SRS	Lower	361, 0.068, SSW
B37	UNITED STATES POST O	2306 LOWRY AVE N	UST, Financial Assurance, WIMN	Higher	386, 0.073, WSW
38	BLES HOWARD	3125 NEWTON AVE	EDR Hist Auto	Higher	418, 0.079, ESE
D39	CLEVELAND PARK SCHOO	3333 PENN AVE N	UST, TIER 2	Lower	559, 0.106, North

MAPPED SITES SUMMARY

Target Property Address:
3206 PENN AVENUE NORTH
MINNEAPOLIS, MN 55412

Click on Map ID to see full detail.

MAP ID	SITE NAME	ADDRESS	DATABASE ACRONYMS	RELATIVE ELEVATION	DIST (ft. & mi.) DIRECTION
D40	CLEVELAND PARK SCHOO	3333 PENN AVE N	Financial Assurance, WIMN	Lower	559, 0.106, North
E41	MUMMAH ETHELYN F MRS	2017 N LOWRY AVE	EDR Hist Cleaner	Lower	630, 0.119, East
E42	MUMMAH ETHELYN	2015 LOWRY AVE N	EDR Hist Cleaner	Lower	641, 0.121, East
E43	LOWRY LAUNDROMAT	2015 N LOWRY AVE	EDR Hist Cleaner	Lower	641, 0.121, East
E44	LOWRY PUB	2015 LOWRY AVE N	RCRA NonGen / NLR	Lower	641, 0.121, East
E45	LOWRY PUB	2015 LOWRY AVE N	FINDS, WIMN, ECHO	Lower	641, 0.121, East
F46	FAMILY DOLLAR STORE	3010 PENN AVE N	WIMN	Lower	648, 0.123, South
F47		3008 PENN AVE N	EDR Hist Cleaner	Lower	655, 0.124, South
E48	FORMER FILLING STATI	2002 LOWRY AVE N	LUST, BROWNFIELDS, Financial Assurance, WIMN	Lower	668, 0.127, East
D49	FORMER SUPER ACE	3354 PENN AVE N	LUST, UST, BROWNFIELDS, Financial Assurance, WIMN	Lower	696, 0.132, North
D50	FORMER GAS STATION	3354 PENN AVE N	LUST, Financial Assurance	Lower	696, 0.132, North
G51	FASHION FIT TAILORS	1902 LOWRY AVE N	WIMN	Lower	994, 0.188, East
H52	CYCLES PLUS	3125 LOGAN	RCRA NonGen / NLR, FINDS, ECHO	Lower	1033, 0.196, ESE
H53	BUTCH KESSLER	3125 LOGAN AVE N	LUST, Financial Assurance, WIMN	Lower	1033, 0.196, ESE
54	TWIN CITY DENTAL	2503 LOWRY AVE N	RCRA-CESQG, FINDS, WIMN, ECHO	Higher	1056, 0.200, West
G55	YOUTH JOB DEVELOPMEN	1825 LOWRY AVE N	WIMN	Lower	1212, 0.230, East
G56	YOUTH JOB DEVELOPMEN	1825 LOWRY AVE N	RCRA NonGen / NLR, FINDS, ECHO	Lower	1212, 0.230, East
I57	TOP STOP	1818 LOWRY AVE N	RCRA-CESQG, FINDS, ECHO	Lower	1271, 0.241, East
I58	TOP STOP	1818 LOWRY AVE N	WIMN	Lower	1271, 0.241, East
I59	FULL STOP ENTERPRISE	1818 LOWRY AVE N	LUST, UST, Financial Assurance	Lower	1271, 0.241, East
I60	FULL STOP	1818 LOWRY AVE N	LUST, Financial Assurance, WIMN	Lower	1271, 0.241, East
61	CSO AREA 007	29TH AVE NORTH	WIMN	Lower	1314, 0.249, SSW
J62	PETE'S REPAIR	2610 LOWRY AVE N	LUST, UST, Financial Assurance	Higher	1503, 0.285, West
J63	AARCO REPAIR	2610 LOWRY AVE N	RCRA NonGen / NLR, FINDS, WIMN, ECHO	Higher	1503, 0.285, West
K64	DELROY L ELMER DELS	1700 LOWRY AVE N	LUST, UST, SPILLS, Financial Assurance	Lower	1547, 0.293, East
K65	DELROY L ELMER DELS	1700 LOWRY AVE N	Financial Assurance, WIMN	Lower	1547, 0.293, East
K66	A VACANT LOT	1701 LOWRY AVE N	LUST, UST, Financial Assurance, WIMN	Lower	1548, 0.293, East
J67	SUPERAMERICA #4392	2618 LOWRY AVE N	LUST, UST, SPILLS, Financial Assurance, WIMN	Higher	1569, 0.297, West
68	JOHNS AUTO ELECTRIC	3301 UPTON AVE N	WIMN	Higher	1732, 0.328, WNW
69	FIRE STATION #14	1704 33RD AVE N	LUST, UST, Financial Assurance, WIMN	Lower	1740, 0.330, ENE
70	ESCORT SERVICE CO	2739 PENN AVE N	RCRA-CESQG, FINDS, WIMN, ECHO	Lower	1753, 0.332, South
71	HERZOG SERVICE	2716 LOWRY AVE N	RCRA-CESQG, LUST, UST, FINDS, Financial Assurance,...	Higher	1791, 0.339, West
72	PENN DENTAL CENTER	3553 PENN AVE N	RCRA NonGen / NLR, FINDS, WIMN, ECHO	Lower	2000, 0.379, North
73	JORDAN PARK IMP PROJ	SEE LOCATION DESCRIP	WIMN	Lower	2135, 0.404, ESE
74	FORMER FUNERAL HOME	2648 W BROADWAY AVE	LUST, Financial Assurance, WIMN	Higher	2261, 0.428, SW
75	BROADWAY ROBBINSDALE	2727 W BROADWAY AVE	RCRA-CESQG, FINDS, WIMN, ECHO	Higher	2267, 0.429, SW
L76	THOMPSON ORRIE	2652 RUSSELL AVE N	RCRA NonGen / NLR, FINDS, WIMN, ECHO	Lower	2305, 0.437, SSW
77	HELMES SERVICE & SAL	1501 LOWRY AVE N	WIMN	Lower	2307, 0.437, East
L78	SAINT ANNE'S PLACE	2634 RUSSELL AVE N	WIMN	Lower	2372, 0.449, SSW

MAPPED SITES SUMMARY

Target Property Address:
 3206 PENN AVENUE NORTH
 MINNEAPOLIS, MN 55412

Click on Map ID to see full detail.

MAP ID	SITE NAME	ADDRESS	DATABASE ACRONYMS	RELATIVE ELEVATION	DIST (ft. & mi.) DIRECTION
M79	FORMER PETRO STOP AN	2601 AND 2633 W BROA	BROWNFIELDS, Financial Assurance	Higher	2388, 0.452, SW
M80	RAPID OIL CHANGE #29	2633 W BROADWAY AVE	LUST, UST, SPILLS, Financial Assurance, WIMN	Higher	2388, 0.452, SW
81	SALVATION ARMY	3000 W BROADWAY AVE	UST, Financial Assurance, WIMN	Higher	2401, 0.455, West
M82	GATEWAY LOFTS	2623 W BROADWAY AVE	Financial Assurance, WIMN	Higher	2403, 0.455, SW
M83	EZ STOP	2600 W BROADWAY	LUST, SPILLS, Financial Assurance, WIMN	Higher	2423, 0.459, SW
M84	BROADWAY E Z STOP	2600 W BROADWAY AVE	RCRA NonGen / NLR, FINDS, WIMN, ECHO	Higher	2423, 0.459, SW
85	JORDAN PARK SCHOOL	1501 30TH AVE N	WIMN	Lower	2429, 0.460, ESE
M86	PETRO STOP	2601 W BROADWAY	LUST, UST, SPILLS, Financial Assurance, WIMN,...	Higher	2460, 0.466, SW
87	PENN GAS STOP	2606 PENN AVE N	LUST, UST, SPILLS, Financial Assurance, WIMN	Lower	2617, 0.496, South
88	INTERPLASTIC CORPORA	2015 NORTHEAST BROAD	MN DEL PLP	Lower	4165, 0.789, South

EXECUTIVE SUMMARY

TARGET PROPERTY SEARCH RESULTS

The target property was identified in the following records. For more information on this property see page 8 of the attached EDR Radius Map report:

Site	Database(s)	EPA ID
RESOURCE INC 3204 PENN AVE N MINNEAPOLIS, MN 55412	LUST Complete Site Closed Date: 06/09/2009 00:00:00 Site Id: 255532 MNPCA ID: 419035 Financial Assurance PROGRAM ID: 419035 WIMN MPCA Id: 16743 Status: Active	N/A
RESOURCE INC 3204 PENN AVE N MINNEAPOLIS, MN	RGA LUST	N/A
EMPLOYMENT ACTION CE 3204 PENN AVENUE MINNEAPOLIS, MN 55412	US BROWNFIELDS ACRES property ID: 38641 FINDS Registry ID:: 110038708510 ECHO	N/A

DATABASES WITH NO MAPPED SITES

No mapped sites were found in EDR's search of available ("reasonably ascertainable ") government records either on the target property or within the search radius around the target property for the following databases:

STANDARD ENVIRONMENTAL RECORDS

Federal NPL site list

NPL..... National Priority List
Proposed NPL..... Proposed National Priority List Sites
NPL LIENS..... Federal Superfund Liens

Federal Delisted NPL site list

Delisted NPL..... National Priority List Deletions

Federal CERCLIS list

FEDERAL FACILITY..... Federal Facility Site Information listing

EXECUTIVE SUMMARY

SEMS..... Superfund Enterprise Management System

Federal CERCLIS NFRAP site list

SEMS-ARCHIVE..... Superfund Enterprise Management System Archive

Federal RCRA CORRACTS facilities list

CORRACTS..... Corrective Action Report

Federal RCRA non-CORRACTS TSD facilities list

RCRA-TSDF..... RCRA - Treatment, Storage and Disposal

Federal RCRA generators list

RCRA-LQG..... RCRA - Large Quantity Generators

Federal institutional controls / engineering controls registries

LUCIS..... Land Use Control Information System

US ENG CONTROLS..... Engineering Controls Sites List

US INST CONTROL..... Sites with Institutional Controls

Federal ERNS list

ERNS..... Emergency Response Notification System

State- and tribal - equivalent NPL

MN PLP..... Permanent List of Priorities

State- and tribal - equivalent CERCLIS

SHWS..... Superfund Site Information Listing

State and tribal landfill and/or solid waste disposal site lists

SWF/LF..... Permitted Solid Waste Disposal Facilities

UNPERM LF..... Unpermitted Facilities

LCP..... Closed Landfills Priority List

State and tribal leaking storage tank lists

LAST..... Leaking Aboveground Storage Tanks

INDIAN LUST..... Leaking Underground Storage Tanks on Indian Land

State and tribal registered storage tank lists

FEMA UST..... Underground Storage Tank Listing

AST..... Aboveground Storage Tanks

INDIAN UST..... Underground Storage Tanks on Indian Land

State and tribal institutional control / engineering control registries

INST CONTROL..... Site Remediation Section Database

EXECUTIVE SUMMARY

State and tribal voluntary cleanup sites

INDIAN VCP..... Voluntary Cleanup Priority Listing

ADDITIONAL ENVIRONMENTAL RECORDS

Local Lists of Landfill / Solid Waste Disposal Sites

SWRCY..... Recycling Facilities
INDIAN ODI..... Report on the Status of Open Dumps on Indian Lands
ODI..... Open Dump Inventory
DEBRIS REGION 9..... Torres Martinez Reservation Illegal Dump Site Locations

Local Lists of Hazardous waste / Contaminated Sites

US HIST CDL..... Delisted National Clandestine Laboratory Register
CDL..... Clandestine Drug Labs
US CDL..... National Clandestine Laboratory Register

Local Land Records

LIENS..... Environmental Liens
LIENS 2..... CERCLA Lien Information

Records of Emergency Release Reports

HMIRS..... Hazardous Materials Information Reporting System
SPILLS..... Spills Database
AGSPILLS..... Department of Agriculture Spills
SPILLS 90..... SPILLS 90 data from FirstSearch
SPILLS 80..... SPILLS 80 data from FirstSearch

Other Ascertainable Records

FUDS..... Formerly Used Defense Sites
DOD..... Department of Defense Sites
SCRD DRYCLEANERS..... State Coalition for Remediation of Drycleaners Listing
US FIN ASSUR..... Financial Assurance Information
EPA WATCH LIST..... EPA WATCH LIST
2020 COR ACTION..... 2020 Corrective Action Program List
TSCA..... Toxic Substances Control Act
TRIS..... Toxic Chemical Release Inventory System
SSTS..... Section 7 Tracking Systems
ROD..... Records Of Decision
RMP..... Risk Management Plans
RAATS..... RCRA Administrative Action Tracking System
PRP..... Potentially Responsible Parties
PADS..... PCB Activity Database System
ICIS..... Integrated Compliance Information System
FTTS..... FIFRA/ TSCA Tracking System - FIFRA (Federal Insecticide, Fungicide, & Rodenticide Act)/TSCA (Toxic Substances Control Act)
MLTS..... Material Licensing Tracking System
COAL ASH DOE..... Steam-Electric Plant Operation Data

EXECUTIVE SUMMARY

COAL ASH EPA.....	Coal Combustion Residues Surface Impoundments List
PCB TRANSFORMER.....	PCB Transformer Registration Database
RADINFO.....	Radiation Information Database
HIST FTTS.....	FIFRA/TSCA Tracking System Administrative Case Listing
DOT OPS.....	Incident and Accident Data
CONSENT.....	Superfund (CERCLA) Consent Decrees
INDIAN RESERV.....	Indian Reservations
FUSRAP.....	Formerly Utilized Sites Remedial Action Program
UMTRA.....	Uranium Mill Tailings Sites
LEAD SMELTERS.....	Lead Smelter Sites
US AIRS.....	Aerometric Information Retrieval System Facility Subsystem
US MINES.....	Mines Master Index File
DOCKET HWC.....	Hazardous Waste Compliance Docket Listing
UXO.....	Unexploded Ordnance Sites
AGVIC.....	Agricultural Voluntary Investigation & Cleanup Listing
AIRS.....	Permit Contact List
BULK.....	Bulk Facilities Database
COAL ASH.....	Coal Ash Disposal Site Listing
DRYCLEANERS.....	Registered Drycleaning Facilities
ENF.....	Generators Associated with Enforcement Logs
MN HWS Permit.....	Active TSD Facilities
MANIFEST.....	Hazardous Waste Manifest Data
MDA LIS.....	Licensing Information System Database Listing
TIER 2.....	Tier 2 Facility Listing
NPDES.....	Wastewater Permits Listing
FUELS PROGRAM.....	EPA Fuels Program Registered Listing

EDR HIGH RISK HISTORICAL RECORDS

EDR Exclusive Records

EDR MGP..... EDR Proprietary Manufactured Gas Plants

EDR RECOVERED GOVERNMENT ARCHIVES

Exclusive Recovered Govt. Archives

RGA HWS..... Recovered Government Archive State Hazardous Waste Facilities List
RGA LF..... Recovered Government Archive Solid Waste Facilities List

SURROUNDING SITES: SEARCH RESULTS

Surrounding sites were identified in the following databases.

Elevations have been determined from the USGS Digital Elevation Model and should be evaluated on a relative (not an absolute) basis. Relative elevation information between sites of close proximity should be field verified. Sites with an elevation equal to or higher than the target property have been differentiated below from sites with an elevation lower than the target property. Page numbers and map identification numbers refer to the EDR Radius Map report where detailed data on individual sites can be reviewed.

Sites listed in ***bold italics*** are in multiple databases.

Unmappable (orphan) sites are not considered in the foregoing analysis.

EXECUTIVE SUMMARY

STANDARD ENVIRONMENTAL RECORDS

Federal RCRA generators list

RCRA-SQG: RCRAInfo is EPA's comprehensive information system, providing access to data supporting the Resource Conservation and Recovery Act (RCRA) of 1976 and the Hazardous and Solid Waste Amendments (HSWA) of 1984. The database includes selective information on sites which generate, transport, store, treat and/or dispose of hazardous waste as defined by the Resource Conservation and Recovery Act (RCRA). Small quantity generators (SQGs) generate between 100 kg and 1,000 kg of hazardous waste per month.

A review of the RCRA-SQG list, as provided by EDR, and dated 12/09/2015 has revealed that there is 1 RCRA-SQG site within approximately 0.25 miles of the target property.

<u>Equal/Higher Elevation</u>	<u>Address</u>	<u>Direction / Distance</u>	<u>Map ID</u>	<u>Page</u>
MCDA PENN-LOWRY REDE	3108 PENN AVE N	SSW 0 - 1/8 (0.065 mi.)	C32	75

RCRA-CESQG: RCRAInfo is EPA's comprehensive information system, providing access to data supporting the Resource Conservation and Recovery Act (RCRA) of 1976 and the Hazardous and Solid Waste Amendments (HSWA) of 1984. The database includes selective information on sites which generate, transport, store, treat and/or dispose of hazardous waste as defined by the Resource Conservation and Recovery Act (RCRA). Conditionally exempt small quantity generators (CESQGs) generate less than 100 kg of hazardous waste, or less than 1 kg of acutely hazardous waste per month.

A review of the RCRA-CESQG list, as provided by EDR, and dated 12/09/2015 has revealed that there are 4 RCRA-CESQG sites within approximately 0.25 miles of the target property.

<u>Equal/Higher Elevation</u>	<u>Address</u>	<u>Direction / Distance</u>	<u>Map ID</u>	<u>Page</u>
LUKE W BOADANOWICZ D	2220 LOWRY AVE N	WSW 0 - 1/8 (0.040 mi.)	B23	65
NORTH END HARDWARE	3117 PENN AVE W	SSW 0 - 1/8 (0.061 mi.)	C28	72
TWIN CITY DENTAL	2503 LOWRY AVE N	W 1/8 - 1/4 (0.200 mi.)	54	152
<u>Lower Elevation</u>	<u>Address</u>	<u>Direction / Distance</u>	<u>Map ID</u>	<u>Page</u>
TOP STOP	1818 LOWRY AVE N	E 1/8 - 1/4 (0.241 mi.)	I57	156

State and tribal leaking storage tank lists

LUST: The Leaking Underground Storage Tank Incident Reports contain an inventory of reported leaking underground storage tank incidents. The data come from the Minnesota Pollution Control Agency's Leak Sites list.

A review of the LUST list, as provided by EDR, and dated 05/01/2016 has revealed that there are 19 LUST sites within approximately 0.5 miles of the target property.

<u>Equal/Higher Elevation</u>	<u>Address</u>	<u>Direction / Distance</u>	<u>Map ID</u>	<u>Page</u>
LOWRY SERVICE CENTER Complete Site Closed Date: 01/07/2010 00:00:00 Site Id: 214132 MNPCA ID: 222522	2125 LOWRY AVE N	SE 0 - 1/8 (0.011 mi.)	A19	32
VACANT STRIP MALL	3108 PENN AVE N	SSW 0 - 1/8 (0.065 mi.)	C34	77

EXECUTIVE SUMMARY

Tank Status: Removed
Program Interest Id: 204233

OLIVER MANOR Tank Status: Abandoned Program Interest Id: 191590	3116 OLIVER AVE N	SSE 0 - 1/8 (0.061 mi.)	27	68
CLEVELAND PARK SCHOO Tank Status: Active Program Interest Id: 227124	3333 PENN AVE N	N 0 - 1/8 (0.106 mi.)	D39	113
FORMER SUPER ACE Tank Status: Removed Program Interest Id: 191266	3354 PENN AVE N	N 1/8 - 1/4 (0.132 mi.)	D49	127
FULL STOP ENTERPRISE Tank Status: Active Tank Status: Temporarily Closed Tank Status: Removed Program Interest Id: 205772	1818 LOWRY AVE N	E 1/8 - 1/4 (0.241 mi.)	I59	158

State and tribal voluntary cleanup sites

VIC: This is the Minnesota Pollution Control Agency's Voluntary Investigation and Cleanup Program list.

A review of the VIC list, as provided by EDR, and dated 02/16/2016 has revealed that there are 2 VIC sites within approximately 0.5 miles of the target property.

<u>Equal/Higher Elevation</u>	<u>Address</u>	<u>Direction / Distance</u>	<u>Map ID</u>	<u>Page</u>
LOWRY SERVICE CENTER Facility Id: VP12232 Facility Id: VP12231	2125 LOWRY AVE N	SE 0 - 1/8 (0.011 mi.)	A19	32
<u>Lower Elevation</u>	<u>Address</u>	<u>Direction / Distance</u>	<u>Map ID</u>	<u>Page</u>
PENN-LOWRY REDEVELOP Facility Id: VP12230	3102-3126 PENN AVE.	SSW 0 - 1/8 (0.068 mi.)	C36	91

State and tribal Brownfields sites

BROWNFIELDS: Purchasing, selling, or developing property can present a special set of obstacles if the property is contaminated with chemicals. The Petroleum Brownfields Program is one of several programs within the Minnesota Pollution Control Agency (MPCA) designed to help people address these obstacles. The purpose of the Petroleum Brownfields Program is to provide the technical assistance and liability assurance needed to expedite and facilitate the development, transfer, investigation and/or cleanup of property that is contaminated with petroleum.

A review of the BROWNFIELDS list, as provided by EDR, and dated 09/30/2015 has revealed that there are 3 BROWNFIELDS sites within approximately 0.5 miles of the target property.

<u>Equal/Higher Elevation</u>	<u>Address</u>	<u>Direction / Distance</u>	<u>Map ID</u>	<u>Page</u>
FORMER PETRO STOP AN	2601 AND 2633 W BROA	SW 1/4 - 1/2 (0.452 mi.)	M79	264

EXECUTIVE SUMMARY

Leak Num: 3784

<u>Lower Elevation</u>	<u>Address</u>	<u>Direction / Distance</u>	<u>Map ID</u>	<u>Page</u>
FORMER FILLING STATI Leak Num: 13664	2002 LOWRY AVE N	E 1/8 - 1/4 (0.127 mi.)	E48	123
FORMER SUPER ACE Leak Num: 4642	3354 PENN AVE N	N 1/8 - 1/4 (0.132 mi.)	D49	127

ADDITIONAL ENVIRONMENTAL RECORDS

Local Brownfield lists

US BROWNFIELDS: The EPA's listing of Brownfields properties from the Cleanups in My Community program, which provides information on Brownfields properties for which information is reported back to EPA, as well as areas served by Brownfields grant programs.

A review of the US BROWNFIELDS list, as provided by EDR, and dated 03/21/2016 has revealed that there is 1 US BROWNFIELDS site within approximately 0.5 miles of the target property.

<u>Lower Elevation</u>	<u>Address</u>	<u>Direction / Distance</u>	<u>Map ID</u>	<u>Page</u>
ORIENTAL GROCERY	3201 PENN AVENUE	SW 0 - 1/8 (0.010 mi.)	A17	29

Local Lists of Hazardous waste / Contaminated Sites

SRS: The database contains site information for sites monitored by the Site Remediation Section.

A review of the SRS list, as provided by EDR, and dated 02/16/2016 has revealed that there are 2 SRS sites within approximately 0.5 miles of the target property.

<u>Equal/Higher Elevation</u>	<u>Address</u>	<u>Direction / Distance</u>	<u>Map ID</u>	<u>Page</u>
LOWRY SERVICE CENTER Facility Id: VP12231 Facility Id: VP12232	2125 LOWRY AVE N	SE 0 - 1/8 (0.011 mi.)	A19	32
<u>Lower Elevation</u>	<u>Address</u>	<u>Direction / Distance</u>	<u>Map ID</u>	<u>Page</u>
PENN-LOWRY REDEVELOP Facility Id: VP12230	3102-3126 PENN AVE.	SSW 0 - 1/8 (0.068 mi.)	C36	91

EXECUTIVE SUMMARY

MN DEL PLP: This generally means that either no more cleanup at a site is needed or that no state superfund funding is needed for long term monitoring activities.

A review of the MN DEL PLP list, as provided by EDR, and dated 08/01/2014 has revealed that there is 1 MN DEL PLP site within approximately 1 mile of the target property.

<u>Lower Elevation</u>	<u>Address</u>	<u>Direction / Distance</u>	<u>Map ID</u>	<u>Page</u>
INTERPLASTIC CORPORA	2015 NORTHEAST BROAD	S 1/2 - 1 (0.789 mi.)	88	327

Other Ascertainable Records

RCRA NonGen / NLR: RCRAInfo is EPA's comprehensive information system, providing access to data supporting the Resource Conservation and Recovery Act (RCRA) of 1976 and the Hazardous and Solid Waste Amendments (HSWA) of 1984. The database includes selective information on sites which generate, transport, store, treat and/or dispose of hazardous waste as defined by the Resource Conservation and Recovery Act (RCRA). Non-Generators do not presently generate hazardous waste.

A review of the RCRA NonGen / NLR list, as provided by EDR, and dated 12/09/2015 has revealed that there are 3 RCRA NonGen / NLR sites within approximately 0.25 miles of the target property.

<u>Lower Elevation</u>	<u>Address</u>	<u>Direction / Distance</u>	<u>Map ID</u>	<u>Page</u>
LOWRY PUB	2015 LOWRY AVE N	E 0 - 1/8 (0.121 mi.)	E44	121
CYCLES PLUS	3125 LOGAN	ESE 1/8 - 1/4 (0.196 mi.)	H52	146
YOUTH JOB DEVELOPMEN	1825 LOWRY AVE N	E 1/8 - 1/4 (0.230 mi.)	G56	154

MN LS: The List of Sites includes: Comprehensive Environmental Response, Compensation, and Liability Information System (CERCLIS), No Further Remedial Action Planned (NFRAP), National Priorities List (NPL), Permanent List of Priorities (PLP), Sites delisted from the Permanent List of Priorities (DPLP), Hazardous Waste Permit Unit Project Facilities (HW PERM), List of Permitted Solid Waste Facilities (SW PERM), 1980 Metropolitan Area Waste Disposal Site Inventory, 1980 Statewide Outstate Dump Inventory (ODI), Voluntary and Investigation Program (VIC), and Closed Landfill Sites Undergoing Cleanup (LCP). The List of Sites comes from Minnesota Pollution Control

A review of the MN LS list, as provided by EDR, and dated 04/22/2009 has revealed that there is 1 MN LS site within approximately 0.5 miles of the target property.

<u>Lower Elevation</u>	<u>Address</u>	<u>Direction / Distance</u>	<u>Map ID</u>	<u>Page</u>
PENN-LOWRY REDEVELOP MPCA Id: VP12231 Link ID: 5171	3102-3126 PENN AVE N	SSW 0 - 1/8 (0.068 mi.)	C35	90

WIMN: Since 2003, the PCA's "What's in My Neighborhood?" database provides information about air quality, hazardous waste, remediation, solid waste, tanks and leaks, and water quality around Minnesota.

A review of the WIMN list, as provided by EDR, and dated 06/08/2015 has revealed that there are 46 WIMN sites within approximately 0.5 miles of the target property.

<u>Equal/Higher Elevation</u>	<u>Address</u>	<u>Direction / Distance</u>	<u>Map ID</u>	<u>Page</u>
CHRIST ENGLISH LUTHE	3210 OLIVER AVE N	E 0 - 1/8 (0.010 mi.)	A16	26

EXECUTIVE SUMMARY

MPCA Id: 2298 Status: Inactive				
LOWRY SERVICE CENTER MPCA Id: Multiple Activities Status: Inactive	2125 LOWRY AVE N	SE 0 - 1/8 (0.011 mi.)	A19	32
LUKE W BOADANOWICZ D MPCA Id: MN0000989236 Status: Active	2220 LOWRY AVE N	WSW 0 - 1/8 (0.040 mi.)	B23	65
ALDI STORE 68 MPCA Id: MNS000181933 Status: Active	3120 PENN AVE N	SSW 0 - 1/8 (0.058 mi.)	C24	67
NORTH END HARDWARE MPCA Id: MND089484216 Status: Active	3117 PENN AVE W	SSW 0 - 1/8 (0.061 mi.)	C28	72
MCDA PENN-LOWRY REDE MPCA Id: Multiple Activities Status: Active	3108 PENN AVE N	SSW 0 - 1/8 (0.065 mi.)	C30	75
UNITED STATES POST O MPCA Id: 16299 Status: Inactive	2306 LOWRY AVE N	WSW 0 - 1/8 (0.073 mi.)	B37	108
TWIN CITY DENTAL MPCA Id: MN0001001932 Status: Inactive	2503 LOWRY AVE N	W 1/8 - 1/4 (0.200 mi.)	54	152
AARCO REPAIR MPCA Id: Multiple Activities Status: Inactive	2610 LOWRY AVE N	W 1/4 - 1/2 (0.285 mi.)	J63	186
SUPERAMERICA #4392 MPCA Id: Multiple Activities Status: Active	2618 LOWRY AVE N	W 1/4 - 1/2 (0.297 mi.)	J67	211
JOHNS AUTO ELECTRIC MPCA Id: MND981097629 Status: Inactive	3301 UPTON AVE N	WNW 1/4 - 1/2 (0.328 mi.)	68	230
HERZOG SERVICE MPCA Id: Multiple Activities Status: Active	2716 LOWRY AVE N	W 1/4 - 1/2 (0.339 mi.)	71	239
FORMER FUNERAL HOME MPCA Id: 13126 Status: Inactive	2648 W BROADWAY AVE	SW 1/4 - 1/2 (0.428 mi.)	74	256
BROADWAY ROBBINSDALE MPCA Id: MNR000010488 Status: Active	2727 W BROADWAY AVE	SW 1/4 - 1/2 (0.429 mi.)	75	260
RAPID OIL CHANGE #29 MPCA Id: Multiple Activities Status: Active	2633 W BROADWAY AVE	SW 1/4 - 1/2 (0.452 mi.)	M80	266
SALVATION ARMY MPCA Id: 122315 Status: Inactive	3000 W BROADWAY AVE	W 1/4 - 1/2 (0.455 mi.)	81	278
GATEWAY LOFTS MPCA Id: 4219	2623 W BROADWAY AVE	SW 1/4 - 1/2 (0.455 mi.)	M82	282

EXECUTIVE SUMMARY

Status: Inactive

EZ STOP MPCA Id: Multiple Activities Status: Active	2600 W BROADWAY	SW 1/4 - 1/2 (0.459 mi.)	M83	283
BROADWAY E Z STOP MPCA Id: MND982066961 Status: Inactive	2600 W BROADWAY AVE	SW 1/4 - 1/2 (0.459 mi.)	M84	294
PETRO STOP MPCA Id: Multiple Activities Status: Active	2601 W BROADWAY	SW 1/4 - 1/2 (0.466 mi.)	M86	296

<u>Lower Elevation</u>	<u>Address</u>	<u>Direction / Distance</u>	<u>Map ID</u>	<u>Page</u>
LEVAHN BROS PLUMBING MPCA Id: 16092 Status: Inactive	3200 PENN AVE N	SW 0 - 1/8 (0.004 mi.)	A7	17
PENN AND LOWRY CROSS MPCA Id: C00021333 Status: Active	SEE LOCATION DESCRIP	SSW 0 - 1/8 (0.006 mi.)	A8	24
OLIVER MANOR MPCA Id: 2081 Status: Active	3116 OLIVER AVE N	SSE 0 - 1/8 (0.061 mi.)	27	68
PENN-LOWRY REDEVELOP MPCA Id: Multiple Activities Status: Active	3102-3126 PENN AVE N	SSW 0 - 1/8 (0.068 mi.)	C35	90
CLEVELAND PARK SCHOO MPCA Id: 119742 Status: Active	3333 PENN AVE N	N 0 - 1/8 (0.106 mi.)	D40	118
LOWRY PUB MPCA Id: MNS000118091 Status: Active	2015 LOWRY AVE N	E 0 - 1/8 (0.121 mi.)	E45	122
FAMILY DOLLAR STORE MPCA Id: MNS000187799 Status: Active	3010 PENN AVE N	S 0 - 1/8 (0.123 mi.)	F46	122
FORMER FILLING STATI MPCA Id: 13664 Status: Inactive	2002 LOWRY AVE N	E 1/8 - 1/4 (0.127 mi.)	E48	123
FORMER SUPER ACE MPCA Id: Multiple Activities Status: Active	3354 PENN AVE N	N 1/8 - 1/4 (0.132 mi.)	D49	127
FASHION FIT TAILORS MPCA Id: MNNONDC499 Status: Inactive	1902 LOWRY AVE N	E 1/8 - 1/4 (0.188 mi.)	G51	146
BUTCH KESSLER MPCA Id: Multiple Activities Status: Inactive	3125 LOGAN AVE N	ESE 1/8 - 1/4 (0.196 mi.)	H53	148
YOUTH JOB DEVELOPMEN MPCA Id: MNR000065383 Status: Active	1825 LOWRY AVE N	E 1/8 - 1/4 (0.230 mi.)	G55	154
TOP STOP	1818 LOWRY AVE N	E 1/8 - 1/4 (0.241 mi.)	I58	157

EXECUTIVE SUMMARY

MPCA Id: MNR000015263 Status: Active				
FULL STOP MPCA Id: Multiple Activities Status: Active	1818 LOWRY AVE N	E 1/8 - 1/4 (0.241 mi.)	I60	176
CSO AREA 007 MPCA Id: C00038056 Status: Active	29TH AVE NORTH	SSW 1/8 - 1/4 (0.249 mi.)	61	178
DELROY L ELMER DELS MPCA Id: Multiple Activities Status: Active	1700 LOWRY AVE N	E 1/4 - 1/2 (0.293 mi.)	K65	199
A VACANT LOT MPCA Id: Multiple Activities Status: Inactive	1701 LOWRY AVE N	E 1/4 - 1/2 (0.293 mi.)	K66	201
FIRE STATION #14 MPCA Id: 3207 Status: Active	1704 33RD AVE N	ENE 1/4 - 1/2 (0.330 mi.)	69	231
ESCORT SERVICE CO MPCA Id: MND076519057 Status: Active	2739 PENN AVE N	S 1/4 - 1/2 (0.332 mi.)	70	237
PENN DENTAL CENTER MPCA Id: MN0000562298 Status: Inactive	3553 PENN AVE N	N 1/4 - 1/2 (0.379 mi.)	72	254
JORDAN PARK IMP PROJ MPCA Id: C00018146 Status: Inactive	SEE LOCATION DESCRIP	ESE 1/4 - 1/2 (0.404 mi.)	73	255
THOMPSON ORRIE MPCA Id: MND981802689 Status: Inactive	2652 RUSSELL AVE N	SSW 1/4 - 1/2 (0.437 mi.)	L76	262
HELMES SERVICE & SAL MPCA Id: MND985757699 Status: Inactive	1501 LOWRY AVE N	E 1/4 - 1/2 (0.437 mi.)	77	263
SAINT ANNE'S PLACE MPCA Id: MNS000210963 Status: Active	2634 RUSSELL AVE N	SSW 1/4 - 1/2 (0.449 mi.)	L78	264
JORDAN PARK SCHOOL MPCA Id: 21122 Status: Active	1501 30TH AVE N	ESE 1/4 - 1/2 (0.460 mi.)	85	296
PENN GAS STOP MPCA Id: 741 MPCA Id: 11651 Status: Inactive Status: Active	2606 PENN AVE N	S 1/4 - 1/2 (0.496 mi.)	87	313

EXECUTIVE SUMMARY

EDR HIGH RISK HISTORICAL RECORDS

EDR Exclusive Records

EDR Hist Auto: EDR has searched selected national collections of business directories and has collected listings of potential gas station/filling station/service station sites that were available to EDR researchers. EDR's review was limited to those categories of sources that might, in EDR's opinion, include gas station/filling station/service station establishments. The categories reviewed included, but were not limited to gas, gas station, gasoline station, filling station, auto, automobile repair, auto service station, service station, etc. This database falls within a category of information EDR classifies as "High Risk Historical Records", or HRHR. EDR's HRHR effort presents unique and sometimes proprietary data about past sites and operations that typically create environmental concerns, but may not show up in current government records searches.

A review of the EDR Hist Auto list, as provided by EDR, has revealed that there are 11 EDR Hist Auto sites within approximately 0.125 miles of the target property.

<u>Equal/Higher Elevation</u>	<u>Address</u>	<u>Direction / Distance</u>	<u>Map ID</u>	<u>Page</u>
PUDNEY L D MOTOR CO	2139 N LOWRY AVE	SE 0 - 1/8 (0.008 mi.)	A9	24
DAVE SINCLAIR STATIO	2125 N LOWRY AVE	SE 0 - 1/8 (0.008 mi.)	A10	24
AUTOCLONE	2125 LOWRY AVE N	SE 0 - 1/8 (0.011 mi.)	A20	64
BLES HOWARD	3125 NEWTON AVE	ESE 0 - 1/8 (0.079 mi.)	38	113
<u>Lower Elevation</u>	<u>Address</u>	<u>Direction / Distance</u>	<u>Map ID</u>	<u>Page</u>
RAY AND PHIL S SERVI	3234 N PENN AVE	NW 0 - 1/8 (0.002 mi.)	A4	16
PENN AVENUE MOBIL SE	3200 N PENN AVE	SW 0 - 1/8 (0.004 mi.)	A5	16
NEWPORT ROBT	3200 PENN AVE N	SW 0 - 1/8 (0.004 mi.)	A6	17
BROWN S GEO AUTO SER	3243 N PENN AVE	NW 0 - 1/8 (0.009 mi.)	A11	24
PENN SERVICE GARAGE	3219 N PENN AVE	W 0 - 1/8 (0.009 mi.)	A13	25
BROWN S GEORGE AUTO	3243 PENN AVE N	NW 0 - 1/8 (0.009 mi.)	A14	25
NORTHWESTERN GARAGE	2213 N LOWRY AVE	SW 0 - 1/8 (0.015 mi.)	A21	64

EDR Hist Cleaner: EDR has searched selected national collections of business directories and has collected listings of potential dry cleaner sites that were available to EDR researchers. EDR's review was limited to those categories of sources that might, in EDR's opinion, include dry cleaning establishments. The categories reviewed included, but were not limited to dry cleaners, cleaners, laundry, laundromat, cleaning/laundry, wash & dry etc. This database falls within a category of information EDR classifies as "High Risk Historical Records", or HRHR. EDR's HRHR effort presents unique and sometimes proprietary data about past sites and operations that typically create environmental concerns, but may not show up in current government records searches.

A review of the EDR Hist Cleaner list, as provided by EDR, has revealed that there are 13 EDR Hist Cleaner sites within approximately 0.125 miles of the target property.

<u>Equal/Higher Elevation</u>	<u>Address</u>	<u>Direction / Distance</u>	<u>Map ID</u>	<u>Page</u>
LIBERTY CLEANING AND	2203 LOWRY AVE N	WSW 0 - 1/8 (0.030 mi.)	B22	65
SERVALL LAUNDROMAT	3116 N PENN AVE	SSW 0 - 1/8 (0.060 mi.)	C25	67
COIN OPERATED LAUNDR	3116 PENN AVE N	SSW 0 - 1/8 (0.060 mi.)	C26	68
ZEPHYR CLEANERS PLAN	3114 PENN AVE N	SSW 0 - 1/8 (0.061 mi.)	C29	74
CRYSTAL CO OPERATIVE	3108 N PENN AVE	SSW 0 - 1/8 (0.065 mi.)	C31	75
VICTORY DRIVE ROBBIN	3108 PENN AVE N	SSW 0 - 1/8 (0.065 mi.)	C33	77
<u>Lower Elevation</u>	<u>Address</u>	<u>Direction / Distance</u>	<u>Map ID</u>	<u>Page</u>
E FABRICARE CENTER	3219 N PENN AVE	W 0 - 1/8 (0.009 mi.)	A12	25

EXECUTIVE SUMMARY

<u>Lower Elevation</u>	<u>Address</u>	<u>Direction / Distance</u>	<u>Map ID</u>	<u>Page</u>
FABRICARE CENTER	3219 PENN AVE N	W 0 - 1/8 (0.009 mi.)	A15	25
AMERICAN CLEANING AN	2203 N LOWRY AVE	SW 0 - 1/8 (0.011 mi.)	A18	32
MUMMAH ETHELYN F MRS	2017 N LOWRY AVE	E 0 - 1/8 (0.119 mi.)	E41	120
MUMMAH ETHELYN	2015 LOWRY AVE N	E 0 - 1/8 (0.121 mi.)	E42	120
LOWRY LAUNDROMAT	2015 N LOWRY AVE	E 0 - 1/8 (0.121 mi.)	E43	120
Not reported	3008 PENN AVE N	S 0 - 1/8 (0.124 mi.)	F47	123

EXECUTIVE SUMMARY

Due to poor or inadequate address information, the following sites were not mapped. Count: 1 records.

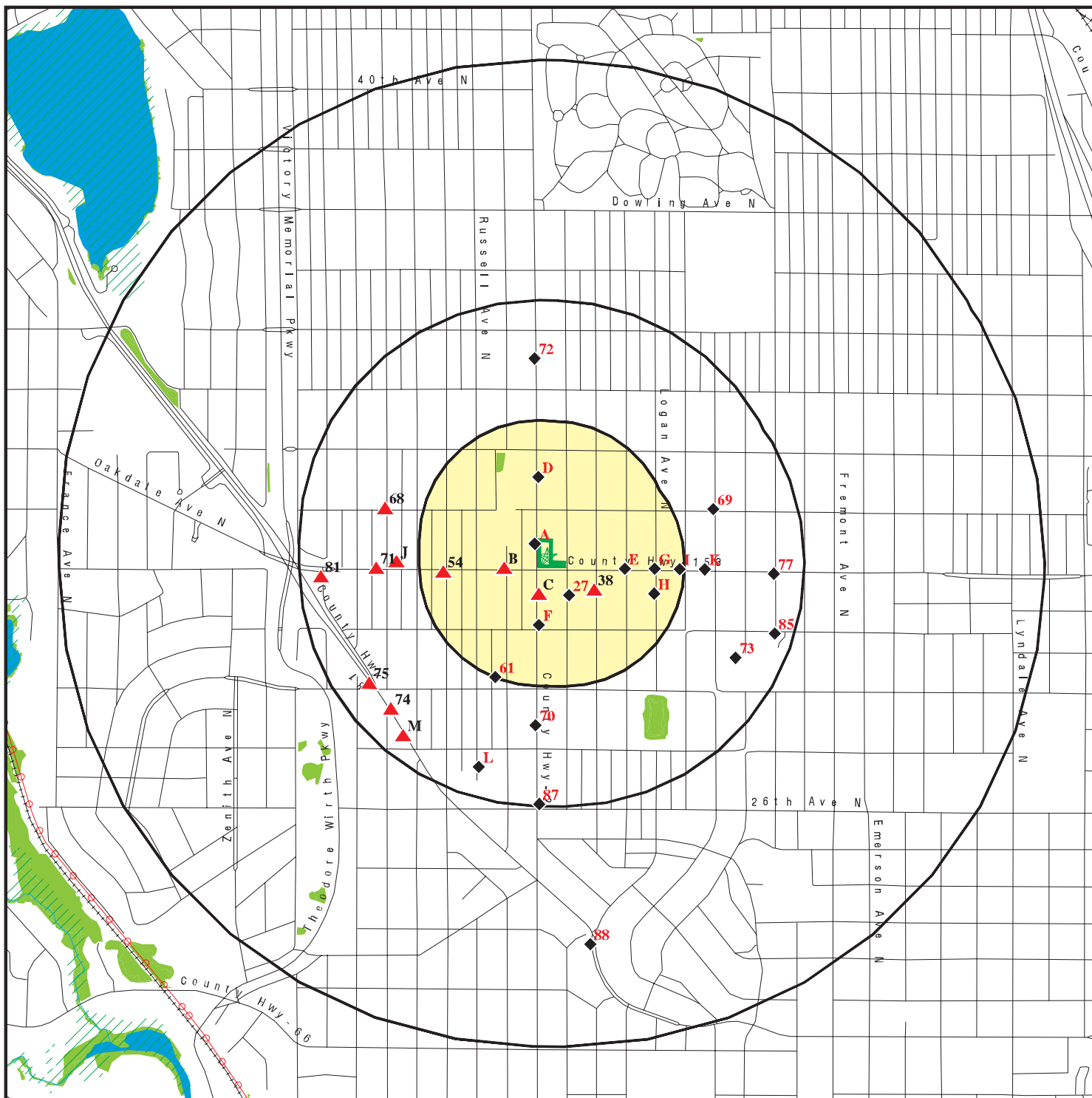
Site Name

MINNEAPOLIS LIME WASTE STORAGE FAC

Database(s)

SWF/LF, Financial Assurance

OVERVIEW MAP - 04683078.2R



Target Property

Sites at elevations higher than or equal to the target property

Sites at elevations lower than the target property

Manufactured Gas Plants

National Priority List Sites

Dept. Defense Sites

Indian Reservations BIA

Power transmission lines

100-year flood zone

500-year flood zone

National Wetland Inventory

State Wetlands

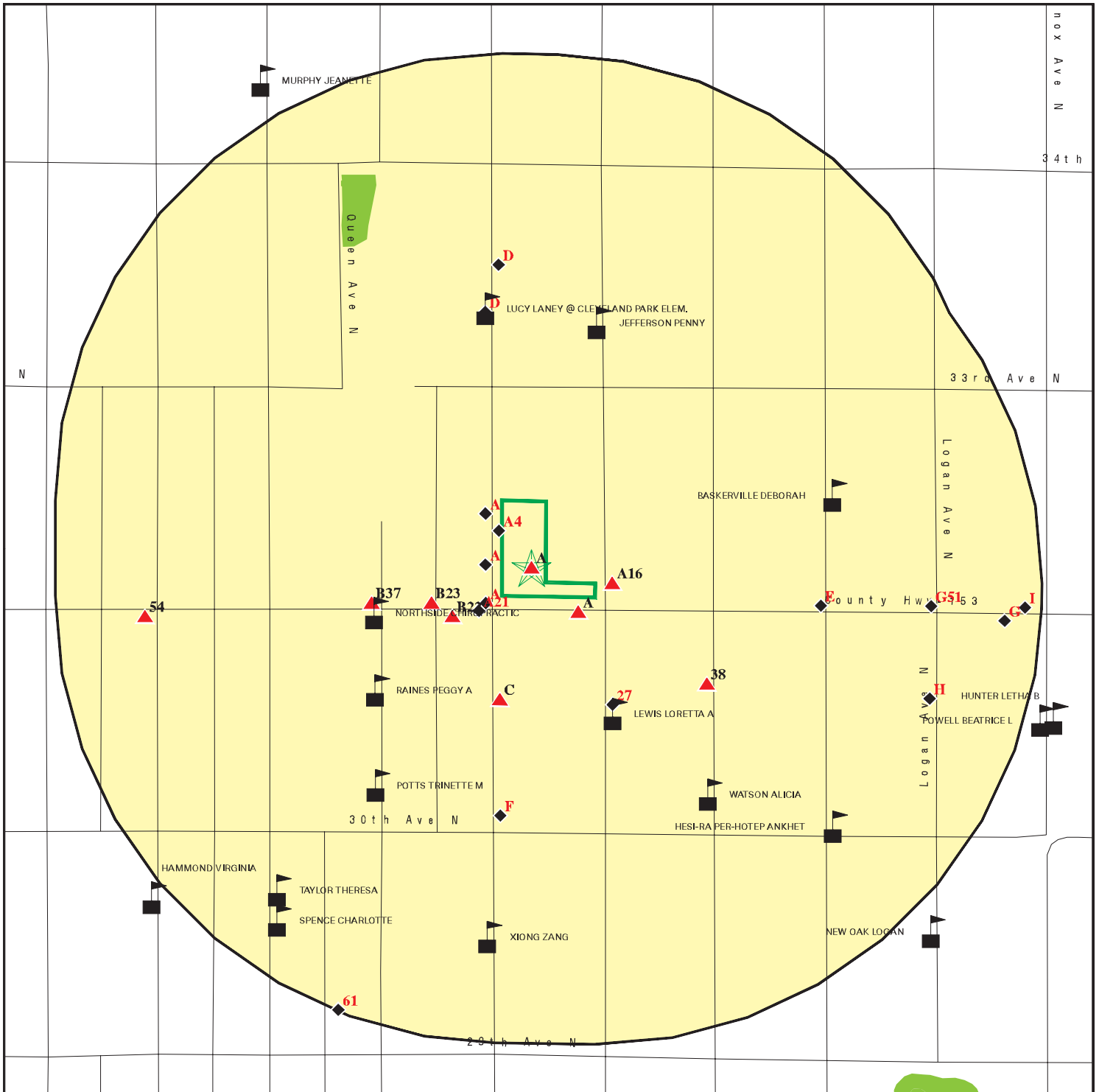









This report includes Interactive Map Layers to display and/or hide map information. The legend includes only those icons for the default map view.






SITE NAME: NE Quadrant of Penn Ave N & Lowry Ave N
 ADDRESS: 3206 Penn Avenue North
 Minneapolis MN 55412
 LAT/LONG: 45.013586 / 93.307793

CLIENT: Pinnacle Engineering Inc.
 CONTACT: Matt Bartus
 INQUIRY #: 04683078.2r
 DATE: July 26, 2016 8:19 am

DETAIL MAP - 04683078.2R



-  Target Property
-  Sites at elevations higher than or equal to the target property
-  Sites at elevations lower than the target property
-  Manufactured Gas Plants
-  Sensitive Receptors
-  National Priority List Sites
-  Dept. Defense Sites

-  Indian Reservations BIA
-  100-year flood zone
-  500-year flood zone
-  National Wetland Inventory
-  State Wetlands

This report includes Interactive Map Layers to display and/or hide map information. The legend includes only those icons for the default map view.

SITE NAME: NE Quadrant of Penn Ave N & Lowry Ave N
 ADDRESS: 3206 Penn Avenue North
 Minneapolis MN 55412
 LAT/LONG: 45.013586 / 93.307793

CLIENT: Pinnacle Engineering Inc.
 CONTACT: Matt Bartus
 INQUIRY #: 04683078.2r
 DATE: July 26, 2016 8:19 am

MAP FINDINGS SUMMARY

Database	Search Distance (Miles)	Target Property	< 1/8	1/8 - 1/4	1/4 - 1/2	1/2 - 1	> 1	Total Plotted
STANDARD ENVIRONMENTAL RECORDS								
<i>Federal NPL site list</i>								
NPL	1.000		0	0	0	0	NR	0
Proposed NPL	1.000		0	0	0	0	NR	0
NPL LIENS	0.001		0	NR	NR	NR	NR	0
<i>Federal Delisted NPL site list</i>								
Delisted NPL	1.000		0	0	0	0	NR	0
<i>Federal CERCLIS list</i>								
FEDERAL FACILITY	0.500		0	0	0	NR	NR	0
SEMS	0.500		0	0	0	NR	NR	0
<i>Federal CERCLIS NFRAP site list</i>								
SEMS-ARCHIVE	0.500		0	0	0	NR	NR	0
<i>Federal RCRA CORRACTS facilities list</i>								
CORRACTS	1.000		0	0	0	0	NR	0
<i>Federal RCRA non-CORRACTS TSD facilities list</i>								
RCRA-TSDF	0.500		0	0	0	NR	NR	0
<i>Federal RCRA generators list</i>								
RCRA-LQG	0.250		0	0	NR	NR	NR	0
RCRA-SQG	0.250		1	0	NR	NR	NR	1
RCRA-CESQG	0.250		2	2	NR	NR	NR	4
<i>Federal institutional controls / engineering controls registries</i>								
LUCIS	0.500		0	0	0	NR	NR	0
US ENG CONTROLS	0.500		0	0	0	NR	NR	0
US INST CONTROL	0.500		0	0	0	NR	NR	0
<i>Federal ERNS list</i>								
ERNS	0.001		0	NR	NR	NR	NR	0
<i>State- and tribal - equivalent NPL</i>								
MN PLP	1.000		0	0	0	0	NR	0
<i>State- and tribal - equivalent CERCLIS</i>								
SHWS	1.000		0	0	0	0	NR	0
<i>State and tribal landfill and/or solid waste disposal site lists</i>								
SWF/LF	0.500		0	0	0	NR	NR	0
UNPERM LF	0.500		0	0	0	NR	NR	0
LCP	0.500		0	0	0	NR	NR	0
<i>State and tribal leaking storage tank lists</i>								
LUST	0.500	1	2	6	11	NR	NR	20

MAP FINDINGS SUMMARY

Database	Search Distance (Miles)	Target Property	< 1/8	1/8 - 1/4	1/4 - 1/2	1/2 - 1	> 1	Total Plotted
LAST	0.500		0	0	0	NR	NR	0
INDIAN LUST	0.500		0	0	0	NR	NR	0
State and tribal registered storage tank lists								
FEMA UST	0.250		0	0	NR	NR	NR	0
UST	0.250		7	2	NR	NR	NR	9
AST	0.250		0	0	NR	NR	NR	0
INDIAN UST	0.250		0	0	NR	NR	NR	0
State and tribal institutional control / engineering control registries								
INST CONTROL	0.500		0	0	0	NR	NR	0
State and tribal voluntary cleanup sites								
VIC	0.500		2	0	0	NR	NR	2
INDIAN VCP	0.500		0	0	0	NR	NR	0
State and tribal Brownfields sites								
BROWNFIELDS	0.500		0	2	1	NR	NR	3
ADDITIONAL ENVIRONMENTAL RECORDS								
Local Brownfield lists								
US BROWNFIELDS	0.500	1	1	0	0	NR	NR	2
Local Lists of Landfill / Solid Waste Disposal Sites								
SWRCY	0.500		0	0	0	NR	NR	0
INDIAN ODI	0.500		0	0	0	NR	NR	0
ODI	0.500		0	0	0	NR	NR	0
DEBRIS REGION 9	0.500		0	0	0	NR	NR	0
Local Lists of Hazardous waste / Contaminated Sites								
US HIST CDL	0.001		0	NR	NR	NR	NR	0
SRS	0.500		2	0	0	NR	NR	2
CDL	0.001		0	NR	NR	NR	NR	0
MN DEL PLP	1.000		0	0	0	1	NR	1
US CDL	0.001		0	NR	NR	NR	NR	0
Local Land Records								
LIENS	0.001		0	NR	NR	NR	NR	0
LIENS 2	0.001		0	NR	NR	NR	NR	0
Records of Emergency Release Reports								
HMIRS	0.001		0	NR	NR	NR	NR	0
SPILLS	0.001		0	NR	NR	NR	NR	0
AGSPILLS	0.001		0	NR	NR	NR	NR	0
SPILLS 90	0.001		0	NR	NR	NR	NR	0
SPILLS 80	0.001		0	NR	NR	NR	NR	0

MAP FINDINGS SUMMARY

Database	Search Distance (Miles)	Target Property	< 1/8	1/8 - 1/4	1/4 - 1/2	1/2 - 1	> 1	Total Plotted
Other Ascertainable Records								
RCRA NonGen / NLR	0.250		1	2	NR	NR	NR	3
FUDS	1.000		0	0	0	0	NR	0
DOD	1.000		0	0	0	0	NR	0
SCRD DRYCLEANERS	0.500		0	0	0	NR	NR	0
US FIN ASSUR	0.001		0	NR	NR	NR	NR	0
EPA WATCH LIST	0.001		0	NR	NR	NR	NR	0
2020 COR ACTION	0.250		0	0	NR	NR	NR	0
TSCA	0.001		0	NR	NR	NR	NR	0
TRIS	0.001		0	NR	NR	NR	NR	0
SSTS	0.001		0	NR	NR	NR	NR	0
ROD	1.000		0	0	0	0	NR	0
RMP	0.001		0	NR	NR	NR	NR	0
RAATS	0.001		0	NR	NR	NR	NR	0
PRP	0.001		0	NR	NR	NR	NR	0
PADS	0.001		0	NR	NR	NR	NR	0
ICIS	0.001		0	NR	NR	NR	NR	0
FTTS	0.001		0	NR	NR	NR	NR	0
MLTS	0.001		0	NR	NR	NR	NR	0
COAL ASH DOE	0.001		0	NR	NR	NR	NR	0
COAL ASH EPA	0.500		0	0	0	NR	NR	0
PCB TRANSFORMER	0.001		0	NR	NR	NR	NR	0
RADINFO	0.001		0	NR	NR	NR	NR	0
HIST FTTS	0.001		0	NR	NR	NR	NR	0
DOT OPS	0.001		0	NR	NR	NR	NR	0
CONSENT	1.000		0	0	0	0	NR	0
INDIAN RESERV	0.001		0	NR	NR	NR	NR	0
FUSRAP	1.000		0	0	0	0	NR	0
UMTRA	0.500		0	0	0	NR	NR	0
LEAD SMELTERS	0.001		0	NR	NR	NR	NR	0
US AIRS	0.001		0	NR	NR	NR	NR	0
US MINES	0.250		0	0	NR	NR	NR	0
FINDS	0.001	1	0	NR	NR	NR	NR	1
DOCKET HWC	0.001		0	NR	NR	NR	NR	0
UXO	1.000		0	0	0	0	NR	0
AGVIC	0.500		0	0	0	NR	NR	0
AIRS	0.001		0	NR	NR	NR	NR	0
BULK	0.250		0	0	NR	NR	NR	0
COAL ASH	0.500		0	0	0	NR	NR	0
DRYCLEANERS	0.250		0	0	NR	NR	NR	0
ENF	0.001		0	NR	NR	NR	NR	0
Financial Assurance	0.001	1	0	NR	NR	NR	NR	1
MN HWS Permit	1.000		0	0	0	0	NR	0
MANIFEST	0.250		0	0	NR	NR	NR	0
MDA LIS	0.250		0	0	NR	NR	NR	0
MN LS	0.500		1	0	0	NR	NR	1
TIER 2	0.001		0	NR	NR	NR	NR	0
WIMN	0.500	1	14	9	23	NR	NR	47
NPDES	TP		NR	NR	NR	NR	NR	0
FUELS PROGRAM	0.250		0	0	NR	NR	NR	0

MAP FINDINGS SUMMARY

Database	Search Distance (Miles)	Target Property	< 1/8	1/8 - 1/4	1/4 - 1/2	1/2 - 1	> 1	Total Plotted
ECHO	0.001	1	0	NR	NR	NR	NR	1
<u>EDR HIGH RISK HISTORICAL RECORDS</u>								
<i>EDR Exclusive Records</i>								
EDR MGP	1.000		0	0	0	0	NR	0
EDR Hist Auto	0.125		11	NR	NR	NR	NR	11
EDR Hist Cleaner	0.125		13	NR	NR	NR	NR	13
<u>EDR RECOVERED GOVERNMENT ARCHIVES</u>								
<i>Exclusive Recovered Govt. Archives</i>								
RGA HWS	0.001		0	NR	NR	NR	NR	0
RGA LF	0.001		0	NR	NR	NR	NR	0
RGA LUST	0.001	1	0	NR	NR	NR	NR	1
- Totals --		7	57	23	35	1	0	123

NOTES:

TP = Target Property

NR = Not Requested at this Search Distance

Sites may be listed in more than one database

Map ID
Direction
Distance
Elevation

MAP FINDINGS

Site

Database(s)

EDR ID Number
EPA ID Number

A1 **RESOURCE INC**
Target **3204 PENN AVE N**
Property **MINNEAPOLIS, MN 55412**

LUST **S108494643**
Financial Assurance
WIMN **N/A**

Site 1 of 21 in cluster A

Actual:
921 ft.

LUST:

Leak ID: 16743
MNPCA ID: 419035
Site ID: 255532
Source: CORE
Interest Type: Leak Site
Interest Phone: NO CORE PI PH.
Interest Start Date: 02/27/2007 00:00:00
Interest End Date: Not reported
Release Discovered Date: 02/22/2007
Leak Reported Date: 02/22/2007
Leak Site: Leak Site - Tank and Petroleum Contamination
File Archive Box: Not reported
File Archive Lot: Not reported
Soil Digout Date: Not reported
Cubic Yards Excavated: Not reported
Conditional Closure Date: Not reported
Complete Site Closure Date: 06/09/2009 00:00:00
Contaminated Soils Remaining: Yes
Enforcement Action Begin Date: 03/06/2007
Lust Trust Eligible: No
Offsite Contamination: No
Reimbursement Awarded: No
Std Letter Response Date: 03/26/2007
Surface Water Impact: No
Utility Project Flag: No
TMSP Added: 02/27/2007 07:54:38
TMSP Last Update: 07/31/2009 14:33:21
Staff Id Last Update: SLARSEN
Release From AST: No
Release From UST: Yes
Tank Registration Status Code: F
VPIC Application Date: Not reported
VPIC Acres: Not reported
Addr Id: 300138
Township Name: Not reported
Active Flag: Yes
Country Code: USA
Foreign State: Not reported
Foreign Zone: Not reported
State County Code: MN
Vapor Intrusion Checked Flag: Yes
Soil Gas Data Collected Flag: Yes
Soil Gas Action Level Flag: No
Sub Slab Sample Collected Flag: Not reported
Indoor Air Collected Flag: Not reported
Vapor Intrusion Action Flag: Not reported
Vapor Intrusion Comments: buildings of concern have been demolished site to be redeveloped
Soil Gas Data Comments: Not reported
Comments: Not reported

Leak GW Info:
MN PCA ID: 419035
Dw Supply Contam: Not reported

Map ID
Direction
Distance
Elevation

MAP FINDINGS

Site

Database(s)

EDR ID Number
EPA ID Number

RESOURCE INC (Continued)

S108494643

Free Product Observed: Not reported
Free Product Thickness: Not reported
Ground Water Contam: No
GW Cleanup Goal: Not reported
Gw Exceeds Cleanup Goal: Not reported
Cleanup Goal Achieved: Not reported
Water Supply Exceeds Ral: Not reported
Well Type Code: Not reported
Impacted Aquifer Code: Not reported
TMSP Added: 08/11/2008 17:42:30
TMSP Last Update: 08/11/2008 17:42:30
Staff Id Last Update: JKAEHLE
Mtbe Present Now: Not reported
Mtbe Present Historically: No
Mtbe High Ug Per Liter Char: Not reported
Mtbe High Ug Per Liter Numb: Not reported
Mtbe High Level Date: Not reported
Free Product At Close: No
Staff Id Ass: 1612
PWS Well: N
Prot Flag: No
Sens Flag: No

Leak Product Released:
MN PCA ID: 419035
Prod Released Sequence Id: 115665
Leak Product: Gasoline, Type Unknown
Tmsp Added: 08/11/2008 17:30:05
Tmsp Last_updt: 08/11/2008 17:30:05
Staff Id Last Updt: JKAEHLE

MN Financial Assurance 1:
PROGRAM ID: 419035
Township Name: Not reported
Region: 1
Interest Type: Leak Site
ADDR ID: 300138
Interest Telephone: NO CORE PI PH.
Preferred ID: 16743
Interest Start Date: 02/27/2007
Interest End Date: Not reported
Activity Flag: Y
TMSP Added: 02/27/2007
TMSP Last Update: 02/27/2007 07:46:22
Staff ID Last Update: SVANPAT
Source: CORE
Source ID: 255532
Country Code: USA
FOR State: Not reported
FOR Zone: Not reported
FIPS County Code: 053
Comments: Not reported

Latitude Longitude:
Program Id: 419035
Lat/Long ID: 0
Latitude Degrees: Not reported

Map ID
Direction
Distance
Elevation

MAP FINDINGS

Site

Database(s)

EDR ID Number
EPA ID Number

RESOURCE INC (Continued)

S108494643

Latitude Minutes: Not reported
Latitude Seconds: Not reported
Longitude Degrees: Not reported
Longitude Minutes: Not reported
Longitude Seconds: Not reported
Collection Date: Not reported
Lat/Long Description: Main Site Building
TMSP Added: 03/02/2009 13:10:27
TMSP Last Update: 03/02/2009 13:10:27
Staff ID Last Update: AMILLER
Coord Source Type: Not reported
Org Name Source: Not reported
Coord Coll Meth: Not reported
Map Scale Code: Not reported
Source: TALES
Site ID: 255532
Spatial ID: 52473135

Program Id: 419035
Lat/Long ID: 144377
Latitude Degrees: 45
Latitude Minutes: 0
Latitude Seconds: 48.48
Longitude Degrees: -93
Longitude Minutes: 18
Longitude Seconds: 28.11
Collection Date: 03/02/2009 13:09:42
Lat/Long Description: Not reported
TMSP Added: 03/02/2009 13:08:58
TMSP Last Update: 03/02/2009 13:09:41
Staff ID Last Update: MAPTOOL
Coord Source Type: Not reported
Org Name Source: Not reported
Coord Coll Meth: DM
Map Scale Code: Not reported
Source: CORE
Site ID: 255532
Spatial ID: 52473135

Staff Name:
Program Id: 419035
Staff Sequence ID: 115241
Staff Type: Not reported
Staff Name: Not reported
TMSP Added: 07/18/2008 15:26:21
TMSP Last Update: 01/20/2012 10:39:37
Staff ID Last Update: RSUCHAN
Last Name: Not reported
First Name: Not reported
Middle Initial: Not reported
Functional Area Code: HYD
Staff ID Number: 1612

Program Id: 419035
Staff Sequence ID: 106096
Staff Type: Not reported
Staff Name: Not reported

Map ID
 Direction
 Distance
 Elevation

MAP FINDINGS

Site

Database(s)

EDR ID Number
 EPA ID Number

RESOURCE INC (Continued)

S108494643

TMSP Added: 02/27/2007 07:54:38
 TMSP Last Update: 01/20/2012 10:39:38
 Staff ID Last Update: RSUCHAN
 Last Name: Not reported
 First Name: Not reported
 Middle Initial: Not reported
 Functional Area Code: LPM
 Staff ID Number: 7874

WIMN:

Legislative District: 59A
 Status: Active
 Latitude: 45.01346843
 Longitude: -93.30781082
 Coordinate Collection Method: Digitized - Map Tool
 Activity: Leak Site
 MPCA Id: 16743
 Major Watershed: Mississippi River - Twin Cities

[Click here to access Minnesota Pollution Control Agency:](#)

**A2
 Target
 Property**

**RESOURCE INC
 3204 PENN AVE N
 MINNEAPOLIS, MN**

**RGA LUST S115802538
 N/A**

Site 2 of 21 in cluster A

**Actual:
 921 ft.**

RGA LUST:
 2012 RESOURCE INC 3204 PENN AVE N
 2011 RESOURCE INC 3204 PENN AVE N
 2010 RESOURCE INC 3204 PENN AVE N
 2009 RESOURCE INC 3204 PENN AVE N
 2008 RESOURCE INC 3204 PENN AVE N
 2007 RESOURCE INC 3204 PENN AVE N

**A3
 Target
 Property**

**EMPLOYMENT ACTION CENTER
 3204 PENN AVENUE
 MINNEAPOLIS, MN 55412**

**US BROWNFIELDS 1016346501
 FINDS N/A
 ECHO**

Site 3 of 21 in cluster A

**Actual:
 921 ft.**

US BROWNFIELDS:
 Recipient name: Hennepin County
 Grant type: Assessment
 Property name: EMPLOYMENT ACTION CENTER
 Property #: 09 029 24 23 0219
 Parcel size: .35
 Property Description: Former gas station, coal supplier, plumbing business. Currently an employment and job counseling center. Past owners include Big O Investment and Levahn Bros Plumbing.
 Latitude: 45.01443
 Longitude: -93.30839
 HCM label: Address Matching-House Number
 Map scale: 1:24000
 Point of reference: Entrance Point of a Facility or Station
 Datum: World Geodetic System of 1984

Map ID
Direction
Distance
Elevation

MAP FINDINGS

Site

Database(s)

EDR ID Number
EPA ID Number

EMPLOYMENT ACTION CENTER (Continued)

1016346501

ACRES property ID:	38641
Start date:	Not reported
Completed date:	Not reported
Acres cleaned up:	Not reported
Cleanup funding:	Not reported
Cleanup funding source:	Not reported
Assessment funding:	23263
Assessment funding source:	US EPA - Brownfields Assessment Cooperative Agreement
Redevelopment funding:	Not reported
Redev. funding source:	Not reported
Redev. funding entity name:	Not reported
Redevelopment start date:	Not reported
Assessment funding entity:	Not reported
Cleanup funding entity:	Not reported
Grant type:	Hazardous & Petroleum
Accomplishment type:	Phase II Environmental Assessment
Accomplishment count:	0
Cooperative agreement #:	96523301
Ownership entity:	Private
Current owner:	Not Given
Did owner change:	N
Cleanup required:	Unknown
Video available:	Not reported
Photo available:	Yes
Institutional controls required:	Not reported
IC Category proprietary controls:	Not reported
IC cat. info. devices:	Not reported
IC cat. gov. controls:	Not reported
IC cat. enforcement permit tools:	Not reported
IC in place date:	Not reported
IC in place:	Unknown
State/tribal program date:	Not reported
State/tribal program ID:	Not reported
State/tribal NFA date:	Not reported
Air contaminated:	Not reported
Air cleaned:	Not reported
Asbestos found:	Not reported
Asbestos cleaned:	Not reported
Controlled substance found:	Not reported
Controlled substance cleaned:	Not reported
Drinking water affected:	Not reported
Drinking water cleaned:	Not reported
Groundwater affected:	Not reported
Groundwater cleaned:	Not reported
Lead contaminant found:	Not reported
Lead cleaned up:	Not reported
No media affected:	Not reported
Unknown media affected:	Not reported
Other cleaned up:	Not reported
Other metals found:	Not reported
Other metals cleaned:	Not reported
Other contaminants found:	Not reported
Other contams found description:	Not reported
PAHs found:	Not reported
PAHs cleaned up:	Not reported
PCBs found:	Not reported
PCBs cleaned up:	Not reported

Map ID
Direction
Distance
Elevation

MAP FINDINGS

Site

Database(s)

EDR ID Number
EPA ID Number

EMPLOYMENT ACTION CENTER (Continued)

1016346501

Petro products found:	Not reported
Petro products cleaned:	Not reported
Sediments found:	Not reported
Sediments cleaned:	Not reported
Soil affected:	Not reported
Soil cleaned up:	Not reported
Surface water cleaned:	Not reported
VOCs found:	Not reported
VOCs cleaned:	Not reported
Cleanup other description:	Not reported
Num. of cleanup and re-dev. jobs:	Not reported
Past use greenspace acreage:	Not reported
Past use residential acreage:	Not reported
Past use commercial acreage:	.35
Past use industrial acreage:	Not reported
Future use greenspace acreage:	Not reported
Future use residential acreage:	Not reported
Future use commercial acreage:	Not reported
Future use industrial acreage:	Not reported
Greenspace acreage and type:	Not reported
Superfund Fed. landowner flag:	Not reported
Arsenic cleaned up:	Not reported
Cadmium cleaned up:	Not reported
Chromium cleaned up:	Not reported
Copper cleaned up:	Not reported
Iron cleaned up:	Not reported
mercury cleaned up:	Not reported
nickel cleaned up:	Not reported
No clean up:	Not reported
Pesticides cleaned up:	Not reported
Selenium cleaned up:	Not reported
SVOCs cleaned up:	Not reported
Unknown clean up:	Not reported
Arsenic contaminant found:	Not reported
Cadmium contaminant found:	Not reported
Chromium contaminant found:	Not reported
Copper contaminant found:	Not reported
Iron contaminant found:	Not reported
Mercury contaminant found:	Not reported
Nickel contaminant found:	Not reported
No contaminant found:	Not reported
Pesticides contaminant found:	Not reported
Selenium contaminant found:	Not reported
SVOCs contaminant found:	Not reported
Unknown contaminant found:	Y
Future Use: Multistory	Not reported
Media affected Bluiding Material:	Not reported
Media affected indoor air:	Not reported
Building material media cleaned up:	Not reported
Indoor air media cleaned up:	Not reported
Unknown media cleaned up:	Not reported
Past Use: Multistory	Not reported
Recipient name:	Hennepin County
Grant type:	Assessment
Property name:	EMPLOYMENT ACTION CENTER
Property #:	09 029 24 23 0219

Map ID
Direction
Distance
Elevation

MAP FINDINGS

Site

Database(s)

EDR ID Number
EPA ID Number

EMPLOYMENT ACTION CENTER (Continued)

1016346501

Parcel size: .35
Property Description: Former gas station, coal supplier, plumbing business. Currently an employment and job counseling center. Past owners include Big O Investment and Levahn Bros Plumbing.
Latitude: 45.01443
Longitude: -93.30839
HCM label: Address Matching-House Number
Map scale: 1:24000
Point of reference: Entrance Point of a Facility or Station
Datum: World Geodetic System of 1984
ACRES property ID: 38641
Start date: Not reported
Completed date: Not reported
Acres cleaned up: Not reported
Cleanup funding: Not reported
Cleanup funding source: Not reported
Assessment funding: 2716.9
Assessment funding source: US EPA - Brownfields Assessment Cooperative Agreement
Redevelopment funding: Not reported
Redev. funding source: Not reported
Redev. funding entity name: Not reported
Redevelopment start date: Not reported
Assessment funding entity: Not reported
Cleanup funding entity: Not reported
Grant type: Hazardous & Petroleum
Accomplishment type: Phase I Environmental Assessment
Accomplishment count: 1
Cooperative agreement #: 96523301
Ownership entity: Private
Current owner: Not Given
Did owner change: N
Cleanup required: Unknown
Video available: Not reported
Photo available: Yes
Institutional controls required: Not reported
IC Category proprietary controls: Not reported
IC cat. info. devices: Not reported
IC cat. gov. controls: Not reported
IC cat. enforcement permit tools: Not reported
IC in place date: Not reported
IC in place: Unknown
State/tribal program date: Not reported
State/tribal program ID: Not reported
State/tribal NFA date: Not reported
Air contaminated: Not reported
Air cleaned: Not reported
Asbestos found: Not reported
Asbestos cleaned: Not reported
Controlled substance found: Not reported
Controlled substance cleaned: Not reported
Drinking water affected: Not reported
Drinking water cleaned: Not reported
Groundwater affected: Not reported
Groundwater cleaned: Not reported
Lead contaminant found: Not reported
Lead cleaned up: Not reported
No media affected: Not reported

Map ID
Direction
Distance
Elevation

MAP FINDINGS

Site

Database(s)

EDR ID Number
EPA ID Number

EMPLOYMENT ACTION CENTER (Continued)

1016346501

Unknown media affected:	Not reported
Other cleaned up:	Not reported
Other metals found:	Not reported
Other metals cleaned:	Not reported
Other contaminants found:	Not reported
Other contams found description:	Not reported
PAHs found:	Not reported
PAHs cleaned up:	Not reported
PCBs found:	Not reported
PCBs cleaned up:	Not reported
Petro products found:	Not reported
Petro products cleaned:	Not reported
Sediments found:	Not reported
Sediments cleaned:	Not reported
Soil affected:	Not reported
Soil cleaned up:	Not reported
Surface water cleaned:	Not reported
VOCs found:	Not reported
VOCs cleaned:	Not reported
Cleanup other description:	Not reported
Num. of cleanup and re-dev. jobs:	Not reported
Past use greenspace acreage:	Not reported
Past use residential acreage:	Not reported
Past use commercial acreage:	.35
Past use industrial acreage:	Not reported
Future use greenspace acreage:	Not reported
Future use residential acreage:	Not reported
Future use commercial acreage:	Not reported
Future use industrial acreage:	Not reported
Greenspace acreage and type:	Not reported
Superfund Fed. landowner flag:	Not reported
Arsenic cleaned up:	Not reported
Cadmium cleaned up:	Not reported
Chromium cleaned up:	Not reported
Copper cleaned up:	Not reported
Iron cleaned up:	Not reported
mercury cleaned up:	Not reported
nickel cleaned up:	Not reported
No clean up:	Not reported
Pesticides cleaned up:	Not reported
Selenium cleaned up:	Not reported
SVOCs cleaned up:	Not reported
Unknown clean up:	Not reported
Arsenic contaminant found:	Not reported
Cadmium contaminant found:	Not reported
Chromium contaminant found:	Not reported
Copper contaminant found:	Not reported
Iron contaminant found:	Not reported
Mercury contaminant found:	Not reported
Nickel contaminant found:	Not reported
No contaminant found:	Not reported
Pesticides contaminant found:	Not reported
Selenium contaminant found:	Not reported
SVOCs contaminant found:	Not reported
Unknown contaminant found:	Y
Future Use: Multistory	Not reported
Media affected Bluiding Material:	Not reported

Map ID
 Direction
 Distance
 Elevation

MAP FINDINGS

Site

Database(s)

EDR ID Number
 EPA ID Number

EMPLOYMENT ACTION CENTER (Continued)

1016346501

Media affected indoor air: Not reported
 Building material media cleaned up: Not reported
 Indoor air media cleaned up: Not reported
 Unknown media cleaned up: Not reported
 Past Use: Multistory Not reported

FINDS:

Registry ID: 110038708510

Environmental Interest/Information System

US EPA Assessment, Cleanup and Redevelopment Exchange System (ACRES) is an federal online database for Brownfields Grantees to electronically submit data directly to EPA.

ECHO:

Envid: 1016346501
 Registry ID: 110038708510
 DFR URL: http://echo.epa.gov/detailed_facility_report?fid=110038708510

**A4
 NW
 < 1/8
 0.002 mi.
 9 ft.**

**RAY AND PHIL S SERVICE REAR
 3234 N PENN AVE
 MINNEAPOLIS, MN
 Site 4 of 21 in cluster A**

**EDR Hist Auto 1009840267
 N/A**

**Relative:
 Lower**

EDR Historical Auto Stations:
 Name: RAY AND PHIL S SERVICE REAR
 Year: 1940

**Actual:
 917 ft.**

Type: AUTOMOBILE GARAGES

**A5
 SW
 < 1/8
 0.004 mi.
 23 ft.**

**PENN AVENUE MOBIL SERVICE
 3200 N PENN AVE
 MINNEAPOLIS, MN
 Site 5 of 21 in cluster A**

**EDR Hist Auto 1009840198
 N/A**

**Relative:
 Lower**

EDR Historical Auto Stations:
 Name: DE MILLE WALTER W
 Year: 1930
 Type: GASOLINE AND OIL SERVICE STATIONS

**Actual:
 920 ft.**

Name: DE MILLE WALTER W
 Year: 1935
 Type: GASOLINE AND OIL SERVICE STATIONS

Name: MC F.ARLIN AND SCHANDEL SUPER SERVICE STATION
 Year: 1946
 Type: GASOLINE AND OIL SERVICE STATIONS

Name: SAKRY S MOBIL SERVICE
 Year: 1960
 Type: GASOLINE STATIONS

Map ID
 Direction
 Distance
 Elevation

MAP FINDINGS

Site

Database(s)

EDR ID Number
 EPA ID Number

PENN AVENUE MOBIL SERVICE (Continued)

1009840198

Name: NEIL S MOBIL SERVICE
 Year: 1966
 Type: GASOLINE STATIONS

Name: PENN AVENUE MOBIL SERVICE
 Year: 1970
 Type: GASOLINE STATIONS

Name: PENN AVENUE MOBIL SERVICE
 Year: 1975
 Type: GASOLINE STATIONS

**A6
 SW
 < 1/8
 0.004 mi.
 23 ft.**

**NEWPORT ROBT
 3200 PENN AVE N
 MINNEAPOLIS, MN**

**EDR Hist Auto 1009840201
 N/A**

Site 6 of 21 in cluster A

**Relative:
 Lower**

EDR Historical Auto Stations:

Name: MCFARLIN AND SCHANDEL SUPER SERVICE STA
 Year: 1940
 Type: GASOLINE AND OIL SERVICE STATIONS

**Actual:
 920 ft.**

Name: MC FARLIN AND SCHANDEL SUPER SERVICE STATION
 Year: 1950
 Type: GASOLINE STATIONS

Name: NEWPORT ROBT
 Year: 1955
 Type: GASOLINE STATIONS

**A7
 SW
 < 1/8
 0.004 mi.
 23 ft.**

**LEVAHN BROS PLUMBING
 3200 PENN AVE N
 MINNEAPOLIS, MN 55413**

**UST U000728013
 Financial Assurance N/A
 WIMN**

Site 7 of 21 in cluster A

**Relative:
 Lower**

UST:

Tank:

**Actual:
 920 ft.**

MPCA Tank Number: 001
 Tank Registration Date: 01/22/1992 00:00:00
 Tank Storage Capacity: Not reported
 Tank Dual Use: N
Tank Status: Removed
 Tank Stored Product: Used Or Waste Oil
 Tank Construction Material: Bare/Paint/Asph Coat Steel
 Tank Cathodic Protection: None
 Piping Cathodic Protection: None
 Piping Material: Galvanized steel
 Second Contain Tank: Galvanized steel
 Second Contain Pipe: Not reported
 Tank Dispenser: Gravity
 Above/ Under Ground: Under Ground
 AST Base Material: Not reported
 Piping Material Description: Not reported
 Unregulated Tank Registration Date: Not reported

Map ID
Direction
Distance
Elevation

MAP FINDINGS

Site

Database(s)

EDR ID Number
EPA ID Number

LEVAHN BROS PLUMBING (Continued)

U000728013

Heating Product Flag: Unknown
Haz Waste Generator Id: Not reported
Product Replaced Date: Not reported
Sludge Disposal Facility: Not reported
Comments: Not reported
Date Added: 10/10/1999 10:56:44
Date Last Updated: 09/24/2008 14:06:33
Staff Id Who Did The Last Update: RSUCHAN
In Compliance: No
Serial Number: Not reported

Tank Action:

MPCA Tank Number: 001
Above Or Underground: Under Ground
Tank Action ID: 864903
Contractor Number: Not reported
Supervisor Number: Not reported
Tank Action: Remove Tank
Action Date: Not reported
Action Date Unknown: Yes
Corrosion Expert Name: Not reported
Lab Flag: Not reported
Date Added: 05/07/2001 11:44:09
Date Last Updated: 05/04/2002 08:30:15
Staff Id Who Did The Last Update: TANKS

MPCA Tank Number: 001
Above Or Underground: Under Ground
Tank Action ID: 839637
Contractor Number: Not reported
Supervisor Number: Not reported
Tank Action: Install Tank
Action Date: 01/01/1900 00:00:00
Action Date Unknown: Not reported
Corrosion Expert Name: Not reported
Lab Flag: Not reported
Date Added: 05/05/2000 08:30:49
Date Last Updated: 05/04/2002 08:30:15
Staff Id Who Did The Last Update: TANKS

Tank Compartment:

MPCA Tank Number: 001
Above Or Underground: Under Ground
Compartment Number: 1
Tank Stored Product Code: 24
Tank Stored Product Desc: WASTE OIL
Compartment Cap: Not reported
Heating: Unknown
Other Desc: Not reported
Date Added: 10/10/1999 10:58:11
Date Last Updated: 05/04/2002 08:30:15
Staff Id Who Did The Last Update: TANKS

Tank:

MPCA Tank Number: 002
Tank Registration Date: 01/22/1992 00:00:00

Map ID
Direction
Distance
Elevation

MAP FINDINGS

Site

Database(s)

EDR ID Number
EPA ID Number

LEVAHN BROS PLUMBING (Continued)

U000728013

Tank Storage Capacity: Not reported
Tank Dual Use: N
Tank Status: Removed
Tank Stored Product: Gasoline
Tank Construction Material: Bare/Paint/Asph Coat Steel
Tank Cathodic Protection: None
Piping Cathodic Protection: None
Piping Material: Steel/Iron
Second Contain Tank: Steel/Iron
Second Contain Pipe: Not reported
Tank Dispenser: Submersible
Above/ Under Ground: Under Ground
AST Base Material: Not reported
Piping Material Description: Not reported
Unregulated Tank Registration Date: Not reported
Heating Product Flag: Unknown
Haz Waste Generator Id: Not reported
Product Replaced Date: Not reported
Sludge Disposal Facility: Not reported
Comments: Not reported
Date Added: 10/10/1999 10:56:52
Date Last Updated: 09/24/2008 14:06:33
Staff Id Who Did The Last Update: RSUCHAN
In Compliance: No
Serial Number: Not reported

Tank Action:

MPCA Tank Number: 002
Above Or Underground: Under Ground
Tank Action ID: 839638
Contractor Number: Not reported
Supervisor Number: Not reported
Tank Action: Install Tank
Action Date: 01/01/1900 00:00:00
Action Date Unknown: Not reported
Corrosion Expert Name: Not reported
Lab Flag: Not reported
Date Added: 05/05/2000 08:30:49
Date Last Updated: 05/04/2002 08:30:15
Staff Id Who Did The Last Update: TANKS

Tank Compartment:

MPCA Tank Number: 002
Above Or Underground: Under Ground
Compartment Number: 1
Tank Stored Product Code: 14
Tank Stored Product Desc: GASOLINE
Compartment Cap: Not reported
Heating: Unknown
Other Desc: Not reported
Date Added: 10/10/1999 10:58:18
Date Last Updated: 05/04/2002 08:30:15
Staff Id Who Did The Last Update: TANKS

Tank:

MPCA Tank Number: 003

Map ID
Direction
Distance
Elevation

MAP FINDINGS

Site

Database(s)

EDR ID Number
EPA ID Number

LEVAHN BROS PLUMBING (Continued)

U000728013

Tank Registration Date: 01/22/1992 00:00:00
Tank Storage Capacity: Not reported
Tank Dual Use: N
Tank Status: Removed
Tank Stored Product: Gasoline
Tank Construction Material: Bare/Paint/Asph Coat Steel
Tank Cathodic Protection: None
Piping Cathodic Protection: None
Piping Material: Steel/Iron
Second Contain Tank: Steel/Iron
Second Contain Pipe: Not reported
Tank Dispenser: Submersible
Above/ Under Ground: Under Ground
AST Base Material: Not reported
Piping Material Description: Not reported
Unregulated Tank Registration Date: Not reported
Heating Product Flag: Unknown
Haz Waste Generator Id: Not reported
Product Replaced Date: Not reported
Sludge Disposal Facility: Not reported
Comments: Not reported
Date Added: 10/10/1999 10:56:44
Date Last Updated: 09/24/2008 14:06:33
Staff Id Who Did The Last Update: RSUCHAN
In Compliance: No
Serial Number: Not reported

Tank Action:

MPCA Tank Number: 003
Above Or Underground: Under Ground
Tank Action ID: 839639
Contractor Number: Not reported
Supervisor Number: Not reported
Tank Action: Install Tank
Action Date: 01/01/1900 00:00:00
Action Date Unknown: Not reported
Corrosion Expert Name: Not reported
Lab Flag: Not reported
Date Added: 05/05/2000 08:30:49
Date Last Updated: 05/04/2002 08:30:15
Staff Id Who Did The Last Update: TANKS

Tank Compartment:

MPCA Tank Number: 003
Above Or Underground: Under Ground
Compartment Number: 1
Tank Stored Product Code: 14
Tank Stored Product Desc: GASOLINE
Compartment Cap: Not reported
Heating: Unknown
Other Desc: Not reported
Date Added: 10/10/1999 10:58:11
Date Last Updated: 05/04/2002 08:30:15
Staff Id Who Did The Last Update: TANKS

Map ID
Direction
Distance
Elevation

MAP FINDINGS

Site

Database(s)

EDR ID Number
EPA ID Number

LEVAHN BROS PLUMBING (Continued)

U000728013

Tabsite:

Program Interest Id: 204233
Above Or Underground: Under Ground
Facility Code: 31
Indian Reservation: No
UST Registration Date: 01/22/1992 00:00:00
AST Registration Date: Not reported
Date Added: 07/23/1992 19:11:05
Date Last Updated: 05/23/2003 09:21:03
Staff Id Who Did The Last Update: SYS
Max Monthly Gallons: Not reported
Vapor Recovery Installed: Unknown
Vapor Notify Required: Unknown

Lat Long:

Program Id: 204233
Latlong ID: 0
Latitude Degrees: Not reported
Latitude Minutes: Not reported
Latitude Seconds: Not reported
Longitude Degrees: Not reported
Longitude Minutes: Not reported
Longitude Seconds: Not reported
Collection Date: Not reported
LatLong Description: Not reported
TMSP Added: 12/15/2010 07:54:39
Date Last Updated: 12/15/2010 07:54:39
Staff Id Last Updated: SSMITH
Coord Source Type: Not reported
Org Name Source: Not reported

Program Id: 204233
Latlong ID: 164431
Latitude Degrees: 45
Latitude Minutes: 0
Latitude Seconds: .19
Longitude Degrees: -93
Longitude Minutes: 14
Longitude Seconds: 15.91
Collection Date: 04/19/2010 17:54:15
LatLong Description: Not reported
TMSP Added: 03/29/2010 18:43:46
Date Last Updated: 04/19/2010 19:05:39
Staff Id Last Updated: MAPT_NC
Coord Source Type: Not reported
Org Name Source: Not reported

MN Financial Assurance 1:

PROGRAM ID: 204233
Township Name: Not reported
Region: 1
Interest Type: Deleted Tank Site
ADDR ID: 178654
Interest Telephone: 6125297741
Preferred ID: 16092
Interest Start Date: 07/23/1992

Map ID
Direction
Distance
Elevation

MAP FINDINGS

Site

Database(s)

EDR ID Number
EPA ID Number

LEVAHN BROS PLUMBING (Continued)

U000728013

Interest End Date: Not reported
Activity Flag: Not reported
TMSP Added: 07/23/1992
TMSP Last Update: 09/12/2006 15:00:22
Staff ID Last Update: RSUCHAN
Source: TALES
Source ID: 0
Country Code: USA
FOR State: Not reported
FOR Zone: Not reported
FIPS County Code: 053
Comments: Not reported

PROGRAM ID: 204233
Township Name: Fort Snelling
Region: 1
Interest Type: Tank site
ADDR ID: 178654
Interest Telephone: NO CORE PI PH.
Preferred ID: 16092
Interest Start Date: 07/23/1992
Interest End Date: 09/12/2006
Activity Flag: N
TMSP Added: 09/12/2006
TMSP Last Update: 11/10/2014 08:17:05
Staff ID Last Update: RGAGLE
Source: CORE
Source ID: 225053
Country Code: USA
FOR State: Not reported
FOR Zone: Not reported
FIPS County Code: 053
Comments: Not reported

Latitude Longitude:
Program Id: 204233
Lat/Long ID: 0
Latitude Degrees: Not reported
Latitude Minutes: Not reported
Latitude Seconds: Not reported
Longitude Degrees: Not reported
Longitude Minutes: Not reported
Longitude Seconds: Not reported
Collection Date: Not reported
Lat/Long Description: Not reported
TMSP Added: 12/15/2010 07:54:39
TMSP Last Update: 12/15/2010 07:54:39
Staff ID Last Update: SSMITH
Coord Source Type: Not reported
Org Name Source: Not reported
Coord Coll Meth: Not reported
Map Scale Code: Not reported
Source: TALES
Site ID: 225053
Spatial ID: 51422580

Program Id: 204233

Map ID
Direction
Distance
Elevation

MAP FINDINGS

Site

Database(s)

EDR ID Number
EPA ID Number

LEVAHN BROS PLUMBING (Continued)

U000728013

Lat/Long ID: 164431
Latitude Degrees: 45
Latitude Minutes: 0
Latitude Seconds: .19
Longitude Degrees: -93
Longitude Minutes: 14
Longitude Seconds: 15.91
Collection Date: 04/19/2010 17:54:15
Lat/Long Description: Not reported
TMSP Added: 03/29/2010 18:43:46
TMSP Last Update: 04/19/2010 19:05:39
Staff ID Last Update: MAPT_NC
Coord Source Type: Not reported
Org Name Source: Not reported
Coord Coll Meth: Z1
Map Scale Code: Not reported
Source: CORE
Site ID: 225053
Spatial ID: 51422580

Tab Site:

Program Id: 204233
Facility Code: 31
Above or Under Code: 2
Indian Reservation: N
Ust Registration Date: 01/22/1992 00:00:00
Ast Registration Date: Not reported
TMSP Added: 07/23/1992 19:11:05
TMSP Last Update: 05/23/2003 09:21:03
Staff ID Last Update: SYS
Max Monthly Gallons: Not reported
Vapor Recovery Installed: U
Vapor Notif Required: U

WIMN:

Legislative District: 60A
Status: Inactive
Latitude: 45.00005300
Longitude: -93.23775500
Coordinate Collection Method: Zip Code Centroid
Activity: Tank Site
MPCA Id: 16092
Major Watershed: Mississippi River - Twin Cities

[Click here to access Minnesota Pollution Control Agency:](#)

MAP FINDINGS

Map ID			EDR ID Number
Direction			EPA ID Number
Distance			
Elevation	Site	Database(s)	

A8 SSW < 1/8 0.006 mi. 31 ft.	PENN AND LOWRY CROSSING - CSW SEE LOCATION DESCRIPTION MINNEAPOLIS, MN 55411 Site 8 of 21 in cluster A	WIMN	S110438456 N/A
---	---	-------------	---------------------------------

Relative: WIMN:

Lower	Legislative District:	58A
	Status:	Active
Actual:	Latitude:	45.01326652
920 ft.	Longitude:	-93.30808623
	Coordinate Collection Method:	Digitized - Map Tool
	Activity:	Construction Stormwater Permit
	MPCA Id:	C00021333
	Major Watershed:	Mississippi River - Twin Cities

[Click here to access Minnesota Pollution Control Agency:](#)

A9 SE < 1/8 0.008 mi. 43 ft.	PUDNEY L D MOTOR CO 2139 N LOWRY AVE MINNEAPOLIS, MN Site 9 of 21 in cluster A	EDR Hist Auto	1009838489 N/A
--	---	----------------------	---------------------------------

Relative: EDR Historical Auto Stations:

Higher	Name:	PUDNEY L D MOTOR CO
	Year:	1935
Actual:	Type:	AUTOMOBILE GARAGES
922 ft.		

A10 SE < 1/8 0.008 mi. 44 ft.	DAVE SINCLAIR STATION 2125 N LOWRY AVE MINNEAPOLIS, MN Site 10 of 21 in cluster A	EDR Hist Auto	1009838469 N/A
---	--	----------------------	---------------------------------

Relative: EDR Historical Auto Stations:

Higher	Name:	BORGEN SERVICE STATION
	Year:	1960
Actual:	Type:	GASOLINE STATIONS
922 ft.		
	Name:	DAVE SINCLAIR STATION
	Year:	1966
	Type:	GASOLINE STATIONS

A11 NW < 1/8 0.009 mi. 49 ft.	BROWN S GEO AUTO SERVICE 3243 N PENN AVE MINNEAPOLIS, MN Site 11 of 21 in cluster A	EDR Hist Auto	1009840275 N/A
---	--	----------------------	---------------------------------

Relative: EDR Historical Auto Stations:

Lower	Name:	BROWN S GEO AUTO SERVICE
	Year:	1966
Actual:	Type:	AUTOMOBILE REPAIRING
915 ft.		

MAP FINDINGS

Map ID Direction Distance Elevation	Site	Database(s)	EDR ID Number EPA ID Number
A12 West < 1/8 0.009 mi. 49 ft.	E FABRICARE CENTER 3219 N PENN AVE MINNEAPOLIS, MN Site 12 of 21 in cluster A	EDR Hist Cleaner	1009831358 N/A
Relative: Lower	EDR Historical Cleaners: Name: E FABRICARE CENTER Year: 1970 Type: LAUNDRIES SELF SERVE		
Actual: 918 ft.	Name: FABRICARE CENTER Year: 1975 Type: LAUNDRIES SELF SERVE		
A13 West < 1/8 0.009 mi. 49 ft.	PENN SERVICE GARAGE 3219 N PENN AVE MINNEAPOLIS, MN Site 13 of 21 in cluster A	EDR Hist Auto	1009840239 N/A
Relative: Lower	EDR Historical Auto Stations: Name: PENN SERVICE GARAGE Year: 1930 Type: AUTOMOBILE GARAGES		
Actual: 918 ft.	Name: PENN MOTOR CO Year: 1940 Type: AUTOMOBILE GARAGES		
A14 NW < 1/8 0.009 mi. 49 ft.	BROWN S GEORGE AUTO SERVICE 3243 PENN AVE N MINNEAPOLIS, MN Site 14 of 21 in cluster A	EDR Hist Auto	1009840276 N/A
Relative: Lower	EDR Historical Auto Stations: Name: BROWN S GEORGE AUTO SERVICE Year: 1970 Type: AUTOMOBILE REPAIRING		
Actual: 915 ft.			
A15 West < 1/8 0.009 mi. 49 ft.	FABRICARE CENTER 3219 PENN AVE N MINNEAPOLIS, MN Site 15 of 21 in cluster A	EDR Hist Cleaner	1009831359 N/A
Relative: Lower	EDR Historical Cleaners: Name: FABRICARE CENTER Year: 1966 Type: LAUNDRIES SELF SERVE		
Actual: 918 ft.			

Map ID
 Direction
 Distance
 Elevation

MAP FINDINGS

Site

Database(s)

EDR ID Number
 EPA ID Number

A16
East
< 1/8
0.010 mi.
51 ft.

CHRIST ENGLISH LUTHERAN CHURCH
3210 OLIVER AVE N
MINNEAPOLIS, MN 55412
Site 16 of 21 in cluster A

UST **U000885299**
Financial Assurance **N/A**
WIMN

Relative:
Higher

UST:

Tank:

Actual:
921 ft.

MPCA Tank Number: 001
 Tank Registration Date: 05/10/1986 00:00:00
 Tank Storage Capacity: 2500
 Tank Dual Use: N
Tank Status: Removed
 Tank Stored Product: Fuel Oil
 Tank Construction Material: Other
 Tank Cathodic Protection: None
 Piping Cathodic Protection: None
 Piping Material: Other
 Second Contain Tank: Other
 Second Contain Pipe: Not reported
 Tank Dispenser: Suction
 Above/ Under Ground: Under Ground
 AST Base Material: Not reported
 Piping Material Description: OTHER
 Unregulated Tank Registration Date: Not reported
 Heating Product Flag: Yes
 Haz Waste Generator Id: Not reported
 Product Replaced Date: Not reported
 Sludge Disposal Facility: Not reported
 Comments: Not reported
 Date Added: 10/10/1999 10:56:54
 Date Last Updated: 01/07/2013 10:37:20
 Staff Id Who Did The Last Update: RSUCHAN
 In Compliance: Yes
 Serial Number: Not reported

Tank Action:

MPCA Tank Number: 001
 Above Or Underground: Under Ground
 Tank Action ID: 873181
 Contractor Number: Not reported
 Supervisor Number: Not reported
 Tank Action: Remove Tank
 Action Date: 06/01/1988 00:00:00
 Action Date Unknown: Not reported
 Corrosion Expert Name: Not reported
 Lab Flag: Not reported
 Date Added: 08/21/2002 12:06:52
 Date Last Updated: 08/21/2002 12:06:52
 Staff Id Who Did The Last Update: JHENRY

MPCA Tank Number: 001
 Above Or Underground: Under Ground
 Tank Action ID: 303629
 Contractor Number: Not reported
 Supervisor Number: Not reported
 Tank Action: Install Tank
 Action Date: 01/01/1958 00:00:00
 Action Date Unknown: Not reported

Map ID
Direction
Distance
Elevation

MAP FINDINGS

Site

Database(s)

EDR ID Number
EPA ID Number

CHRIST ENGLISH LUTHERAN CHURCH (Continued)

U000885299

Corrosion Expert Name: Not reported
Lab Flag: Not reported
Date Added: 05/05/2000 08:30:31
Date Last Updated: 05/04/2002 07:47:44
Staff Id Who Did The Last Update: TANKS

Tank Compartment:

MPCA Tank Number: 001
Above Or Underground: Under Ground
Compartment Number: 1
Tank Stored Product Code: 13
Tank Stored Product Desc: FUEL OIL
Compartment Cap: 2500
Heating: Unknown
Other Desc: Not reported
Date Added: 10/10/1999 10:58:21
Date Last Updated: 05/04/2002 07:47:44
Staff Id Who Did The Last Update: TANKS

Tabsite:

Program Interest Id: 191801
Above Or Underground: Under Ground
Facility Code: 43
Indian Reservation: No
UST Registration Date: 05/10/1986 00:00:00
AST Registration Date: Not reported
Date Added: 07/23/1992 19:11:05
Date Last Updated: 05/23/2003 09:21:00
Staff Id Who Did The Last Update: SYS
Max Monthly Gallons: Not reported
Vapor Recovery Installed: Unknown
Vapor Notify Required: Unknown

Lat Long:

Program Id: 191801
Latlong ID: 168518
Latitude Degrees: 45
Latitude Minutes: 0
Latitude Seconds: 48.42
Longitude Degrees: -93
Longitude Minutes: 18
Longitude Seconds: 24.8
Collection Date: 03/29/2010 17:52:56
LatLong Description: Not reported
TMSP Added: 03/29/2010 18:52:22
Date Last Updated: 03/29/2010 18:52:22
Staff Id Last Updated: MAPT_NC
Coord Source Type: Not reported
Org Name Source: Not reported

MN Financial Assurance 1:

PROGRAM ID: 191801
Township Name: Fort Snelling
Region: 1

Map ID
Direction
Distance
Elevation

MAP FINDINGS

Site

Database(s)

EDR ID Number
EPA ID Number

CHRIST ENGLISH LUTHERAN CHURCH (Continued)

U000885299

Interest Type: Tank site
ADDR ID: 174698
Interest Telephone: NO CORE PI PH.
Preferred ID: 2298
Interest Start Date: 07/23/1992
Interest End Date: 08/28/2006
Activity Flag: N
TMSP Added: 08/28/2006
TMSP Last Update: 11/10/2014 08:17:05
Staff ID Last Update: RGAGLE
Source: CORE
Source ID: 215529
Country Code: USA
FOR State: Not reported
FOR Zone: Not reported
FIPS County Code: 053
Comments: Not reported

PROGRAM ID: 191801
Township Name: Not reported
Region: 1
Interest Type: Deleted Tank Site
ADDR ID: 174698
Interest Telephone: 6125213493
Preferred ID: 2298
Interest Start Date: 07/23/1992
Interest End Date: Not reported
Activity Flag: Not reported
TMSP Added: 07/23/1992
TMSP Last Update: 08/28/2006 12:52:46
Staff ID Last Update: RSUCHAN
Source: TALES
Source ID: 0
Country Code: USA
FOR State: Not reported
FOR Zone: Not reported
FIPS County Code: 053
Comments: Not reported

Latitude Longitude:
Program Id: 191801
Lat/Long ID: 168518
Latitude Degrees: 45
Latitude Minutes: 0
Latitude Seconds: 48.42
Longitude Degrees: -93
Longitude Minutes: 18
Longitude Seconds: 24.8
Collection Date: 03/29/2010 17:52:56
Lat/Long Description: Not reported
TMSP Added: 03/29/2010 18:52:22
TMSP Last Update: 03/29/2010 18:52:22
Staff ID Last Update: MAPT_NC
Coord Source Type: Not reported
Org Name Source: Not reported
Coord Coll Meth: A1
Map Scale Code: Not reported

Map ID
 Direction
 Distance
 Elevation

MAP FINDINGS

Site

Database(s)

EDR ID Number
 EPA ID Number

CHRIST ENGLISH LUTHERAN CHURCH (Continued)

U000885299

Source: CORE
 Site ID: 215529
 Spatial ID: 51373518

Tab Site:
 Program Id: 191801
 Facility Code: 43
 Above or Under Code: 2
 Indian Reservation: N
 Ust Registration Date: 05/10/1986 00:00:00
 Ast Registration Date: Not reported
 TMSP Added: 07/23/1992 19:11:05
 TMSP Last Update: 05/23/2003 09:21:00
 Staff ID Last Update: SYS
 Max Monthly Gallons: Not reported
 Vapor Recovery Installed: U
 Vapor Notif Required: U

WIMN:
 Legislative District: 59A
 Status: Inactive
 Latitude: 45.01345071
 Longitude: -93.3068904
 Coordinate Collection Method: Address Matching House Number
 Activity: Tank Site
 MPCA Id: 2298
 Major Watershed: Mississippi River - Twin Cities

[Click here to access Minnesota Pollution Control Agency:](#)

A17
SW
< 1/8
0.010 mi.
53 ft.

ORIENTAL GROCERY
3201 PENN AVENUE
MINNEAPOLIS, MN 55412

US BROWNFIELDS **1016347057**
FINDS **N/A**
ECHO

Site 17 of 21 in cluster A

Relative:
Lower

US BROWNFIELDS:
 Recipient name: Hennepin County
 Grant type: Assessment
 Property name: ORIENTAL GROCERY
 Property #: 08-029-24-14-0159, -0160, -0161
 Parcel size: .35
 Property Description: Historically, the onsite buildings have been occupied by several restaurants, offices, a drug store, a beauty shop, and a grocery.
 Latitude: 45.01443
 Longitude: -93.30839
 HCM label: Address Matching-House Number
 Map scale: Not reported
 Point of reference: Entrance Point of a Facility or Station
 Datum: World Geodetic System of 1984
 ACRES property ID: 61781
 Start date: Not reported
 Completed date: Not reported
 Acres cleaned up: Not reported
 Cleanup funding: Not reported
 Cleanup funding source: Not reported

Actual:
920 ft.

Map ID
Direction
Distance
Elevation

MAP FINDINGS

Site

Database(s)

EDR ID Number
EPA ID Number

ORIENTAL GROCERY (Continued)

1016347057

Assessment funding:	2662
Assessment funding source:	US EPA - Brownfields Assessment Cooperative Agreement
Redevelopment funding:	Not reported
Redev. funding source:	Not reported
Redev. funding entity name:	Not reported
Redevelopment start date:	Not reported
Assessment funding entity:	EPA
Cleanup funding entity:	Not reported
Grant type:	Hazardous
Accomplishment type:	Phase I Environmental Assessment
Accomplishment count:	1
Cooperative agreement #:	96523301
Ownership entity:	Private
Current owner:	Not reported
Did owner change:	N
Cleanup required:	No
Video available:	Not reported
Photo available:	Yes
Institutional controls required:	N
IC Category proprietary controls:	Not reported
IC cat. info. devices:	Not reported
IC cat. gov. controls:	Not reported
IC cat. enforcement permit tools:	Not reported
IC in place date:	Not reported
IC in place:	Not reported
State/tribal program date:	Not reported
State/tribal program ID:	Not reported
State/tribal NFA date:	Not reported
Air contaminated:	Not reported
Air cleaned:	Not reported
Asbestos found:	Not reported
Asbestos cleaned:	Not reported
Controlled substance found:	Not reported
Controlled substance cleaned:	Not reported
Drinking water affected:	Not reported
Drinking water cleaned:	Not reported
Groundwater affected:	Not reported
Groundwater cleaned:	Not reported
Lead contaminant found:	Not reported
Lead cleaned up:	Not reported
No media affected:	Y
Unknown media affected:	Not reported
Other cleaned up:	Not reported
Other metals found:	Not reported
Other metals cleaned:	Not reported
Other contaminants found:	Not reported
Other contams found description:	Not reported
PAHs found:	Not reported
PAHs cleaned up:	Not reported
PCBs found:	Not reported
PCBs cleaned up:	Not reported
Petro products found:	Not reported
Petro products cleaned:	Not reported
Sediments found:	Not reported
Sediments cleaned:	Not reported
Soil affected:	Not reported
Soil cleaned up:	Not reported

Map ID
Direction
Distance
Elevation

MAP FINDINGS

Site

Database(s)

EDR ID Number
EPA ID Number

ORIENTAL GROCERY (Continued)

1016347057

Surface water cleaned:	Not reported
VOCs found:	Not reported
VOCs cleaned:	Not reported
Cleanup other description:	Not reported
Num. of cleanup and re-dev. jobs:	Not reported
Past use greenspace acreage:	Not reported
Past use residential acreage:	Not reported
Past use commercial acreage:	.35
Past use industrial acreage:	Not reported
Future use greenspace acreage:	Not reported
Future use residential acreage:	Not reported
Future use commercial acreage:	Not reported
Future use industrial acreage:	Not reported
Greenspace acreage and type:	Not reported
Superfund Fed. landowner flag:	Not reported
Arsenic cleaned up:	Not reported
Cadmium cleaned up:	Not reported
Chromium cleaned up:	Not reported
Copper cleaned up:	Not reported
Iron cleaned up:	Not reported
mercury cleaned up:	Not reported
nickel cleaned up:	Not reported
No clean up:	Not reported
Pesticides cleaned up:	Not reported
Selenium cleaned up:	Not reported
SVOCs cleaned up:	Not reported
Unknown clean up:	Not reported
Arsenic contaminant found:	Not reported
Cadmium contaminant found:	Not reported
Chromium contaminant found:	Not reported
Copper contaminant found:	Not reported
Iron contaminant found:	Not reported
Mercury contaminant found:	Not reported
Nickel contaminant found:	Not reported
No contaminant found:	Not reported
Pesticides contaminant found:	Not reported
Selenium contaminant found:	Not reported
SVOCs contaminant found:	Not reported
Unknown contaminant found:	Not reported
Future Use: Multistory	Not reported
Media affected Bluiding Material:	Not reported
Media affected indoor air:	Not reported
Building material media cleaned up:	Not reported
Indoor air media cleaned up:	Not reported
Unknown media cleaned up:	Not reported
Past Use: Multistory	Not reported

FINDS:

Registry ID: 110038716324

Environmental Interest/Information System

US EPA Assessment, Cleanup and Redevelopment Exchange System (ACRES) is an federal online database for Brownfields Grantees to electronically submit data directly to EPA.

Map ID
 Direction
 Distance
 Elevation

MAP FINDINGS

Site

Database(s)

EDR ID Number
 EPA ID Number

ORIENTAL GROCERY (Continued)

1016347057

ECHO:

Envid: 1016347057
 Registry ID: 110038716324
 DFR URL: http://echo.epa.gov/detailed_facility_report?fid=110038716324

A18
SW
 < 1/8
 0.011 mi.
 56 ft.

AMERICAN CLEANING AND DYEING CO
2203 N LOWRY AVE
MINNEAPOLIS, MN

EDR Hist Cleaner 1009830418
N/A

Site 18 of 21 in cluster A

Relative:
Lower

EDR Historical Cleaners:

Name: AMERICAN CLEANING AND DYEING CO
 Year: 1930
 Type: CLEANERS GARMENTS, CURTAINS AND DRAPERIES

Actual:
920 ft.

A19
SE
 < 1/8
 0.011 mi.
 60 ft.

LOWRY SERVICE CENTER
2125 LOWRY AVE N
MINNEAPOLIS, MN 55411

LUST U000882208
UST N/A
VIC
SRS
Financial Assurance
WIMN

Site 19 of 21 in cluster A

Relative:
Higher

LUST:

Actual:
922 ft.

Leak ID: 10003
 MNPCA ID: 222522
 Site ID: 214132
 Source: CORE
 Interest Type: Leak Site
 Interest Phone: NO CORE PI PH.
 Interest Start Date: 11/12/1998 09:13:25
 Interest End Date: 11/29/2006 08:17:41
 Release Discovered Date: 03/24/1997
 Leak Reported Date: 04/02/1997
 Leak Site: Both Leak and Property Transfer Site
 File Archive Box: Not reported
 File Archive Lot: Not reported
 Soil Digout Date: Not reported
 Cubic Yards Excavated: Not reported
 Conditional Closure Date: Not reported
Complete Site Closure Date: 01/07/2010 00:00:00
 Contaminated Soils Remaining: Unknown
 Enforcement Action Begin Date: 04/04/1997
 Lust Trust Eligible: Yes
 Offsite Contamination: Unknown
 Reimbursement Awarded: No
 Std Letter Response Date: 05/02/1997
 Surface Water Impact: Unknown
 Utility Project Flag: No
 TMSP Added: 12/04/1999 14:03:50
 TMSP Last Update: 02/10/2011 11:01:04
 Staff Id Last Update: TFINCH
 Release From AST: No
 Release From UST: No
 Tank Registration Status Code: F
 VPIC Application Date: Not reported

Map ID
Direction
Distance
Elevation

MAP FINDINGS

Site

Database(s)

EDR ID Number
EPA ID Number

LOWRY SERVICE CENTER (Continued)

U000882208

VPIC Acres: 2
Addr Id: 269529
Township Name: Fort Snelling
Active Flag: No
Country Code: USA
Foreign State: Not reported
Foreign Zone: Not reported
State County Code: MN
Vapor Intrusion Checked Flag: No
Soil Gas Data Collected Flag: No
Soil Gas Action Level Flag: Not reported
Sub Slab Sample Collected Flag: Not reported
Indoor Air Collected Flag: Not reported
Vapor Intrusion Action Flag: Not reported
Vapor Intrusion Comments: Not reported
Soil Gas Data Comments: Not reported
Comments: Not reported

Leak GW Info:
MN PCA ID: 222522
Dw Supply Contam: Not reported
Free Product Observed: Not reported
Free Product Thickness: Not reported
Ground Water Contam: No
GW Cleanup Goal: 0
Gw Exceeds Cleanup Goal: Not reported
Cleanup Goal Achieved: Not reported
Water Supply Exceeds Ral: Not reported
Well Type Code: Not reported
Impacted Aquifer Code: Not reported
TMSP Added: 12/04/1999 14:07:34
TMSP Last Update: 01/20/2010 12:01:36
Staff Id Last Update: MKOPLIT
Mtbe Present Now: Not reported
Mtbe Present Historically: Not reported
Mtbe High Ug Per Liter Char: Not reported
Mtbe High Ug Per Liter Numb: Not reported
Mtbe High Level Date: Not reported
Free Product At Close: No
Staff Id Ass: 3369
PWS Well: N
Prot Flag: No
Sens Flag: No

Leak Product Released:
MN PCA ID: 222522
Prod Released Sequence Id: 125605
Leak Product: Diesel
Tmsp Added: 01/05/2010 14:29:34
Tmsp Last_updt: 01/05/2010 14:29:34
Staff Id Last Updt: MKOPLIT
MN PCA ID: 222522
Prod Released Sequence Id: 125606
Leak Product: Gasoline, Type Unknown
Tmsp Added: 01/05/2010 14:29:34
Tmsp Last_updt: 01/05/2010 14:29:34
Staff Id Last Updt: MKOPLIT

Map ID
Direction
Distance
Elevation

MAP FINDINGS

Site

Database(s)

EDR ID Number
EPA ID Number

LOWRY SERVICE CENTER (Continued)

U000882208

UST:

Tank:

MPCA Tank Number: 001
Tank Registration Date: 08/31/1987 00:00:00
Tank Storage Capacity: 3000
Tank Dual Use: N
Tank Status: Removed
Tank Stored Product: Gasoline
Tank Construction Material: Bare/Paint/Asph Coat Steel
Tank Cathodic Protection: None
Piping Cathodic Protection: None
Piping Material: Steel/Iron
Second Contain Tank: Steel/Iron
Second Contain Pipe: Not reported
Tank Dispenser: Submersible
Above/ Under Ground: Under Ground
AST Base Material: Not reported
Piping Material Description: Not reported
Unregulated Tank Registration Date: Not reported
Heating Product Flag: Unknown
Haz Waste Generator Id: Not reported
Product Replaced Date: Not reported
Sludge Disposal Facility: Not reported
Comments: Not reported
Date Added: 10/10/1999 10:56:27
Date Last Updated: 01/07/2013 10:51:38
Staff Id Who Did The Last Update: RSUCHAN
In Compliance: No
Serial Number: Not reported

Tank Action:

MPCA Tank Number: 001
Above Or Underground: Under Ground
Tank Action ID: 245456
Contractor Number: Not reported
Supervisor Number: Not reported
Tank Action: Remove Tank
Action Date: 12/01/1987 00:00:00
Action Date Unknown: Not reported
Corrosion Expert Name: Not reported
Lab Flag: N
Date Added: 05/05/2000 08:31:39
Date Last Updated: 05/04/2002 08:17:17
Staff Id Who Did The Last Update: TANKS

MPCA Tank Number: 001
Above Or Underground: Under Ground
Tank Action ID: 280491
Contractor Number: Not reported
Supervisor Number: Not reported
Tank Action: Install Tank
Action Date: 01/01/1900 00:00:00
Action Date Unknown: Not reported
Corrosion Expert Name: Not reported
Lab Flag: Not reported
Date Added: 05/05/2000 08:31:39
Date Last Updated: 05/04/2002 08:17:17

Map ID
Direction
Distance
Elevation

MAP FINDINGS

Site

Database(s)

EDR ID Number
EPA ID Number

LOWRY SERVICE CENTER (Continued)

U000882208

Staff Id Who Did The Last Update: TANKS

Tank Compartment:

MPCA Tank Number: 001
Above Or Underground: Under Ground
Compartment Number: 1
Tank Stored Product Code: 14
Tank Stored Product Desc: GASOLINE
Compartment Cap: 3000
Heating: Unknown
Other Desc: Not reported
Date Added: 10/10/1999 10:57:56
Date Last Updated: 05/04/2002 08:17:17
Staff Id Who Did The Last Update: TANKS

Tank:

MPCA Tank Number: 002
Tank Registration Date: 08/31/1987 00:00:00
Tank Storage Capacity: 3000
Tank Dual Use: N
Tank Status: Removed
Tank Stored Product: Gasoline
Tank Construction Material: Bare/Paint/Asph Coat Steel
Tank Cathodic Protection: None
Piping Cathodic Protection: None
Piping Material: Steel/Iron
Second Contain Tank: Steel/Iron
Second Contain Pipe: Not reported
Tank Dispenser: Submersible
Above/ Under Ground: Under Ground
AST Base Material: Not reported
Piping Material Description: Not reported
Unregulated Tank Registration Date: Not reported
Heating Product Flag: Unknown
Haz Waste Generator Id: Not reported
Product Replaced Date: Not reported
Sludge Disposal Facility: Not reported
Comments: Not reported
Date Added: 10/10/1999 10:56:50
Date Last Updated: 01/07/2013 10:51:38
Staff Id Who Did The Last Update: RSUCHAN
In Compliance: No
Serial Number: Not reported

Tank Action:

MPCA Tank Number: 002
Above Or Underground: Under Ground
Tank Action ID: 257252
Contractor Number: Not reported
Supervisor Number: Not reported
Tank Action: Remove Tank
Action Date: 12/01/1987 00:00:00
Action Date Unknown: Not reported
Corrosion Expert Name: Not reported
Lab Flag: N
Date Added: 05/05/2000 08:31:39

Map ID
Direction
Distance
Elevation

MAP FINDINGS

Site

Database(s)

EDR ID Number
EPA ID Number

LOWRY SERVICE CENTER (Continued)

U000882208

Date Last Updated: 05/04/2002 08:17:17
Staff Id Who Did The Last Update: TANKS

MPCA Tank Number: 002
Above Or Underground: Under Ground
Tank Action ID: 300302
Contractor Number: Not reported
Supervisor Number: Not reported
Tank Action: Install Tank
Action Date: 01/01/1900 00:00:00
Action Date Unknown: Not reported
Corrosion Expert Name: Not reported
Lab Flag: Not reported
Date Added: 05/05/2000 08:31:39
Date Last Updated: 05/04/2002 08:17:17
Staff Id Who Did The Last Update: TANKS

Tank Compartment:
MPCA Tank Number: 002
Above Or Underground: Under Ground
Compartment Number: 1
Tank Stored Product Code: 14
Tank Stored Product Desc: GASOLINE
Compartment Cap: 3000
Heating: Unknown
Other Desc: Not reported
Date Added: 10/10/1999 10:58:17
Date Last Updated: 05/04/2002 08:17:17
Staff Id Who Did The Last Update: TANKS

Tank:
MPCA Tank Number: 003
Tank Registration Date: 08/31/1987 00:00:00
Tank Storage Capacity: 3000
Tank Dual Use: N
Tank Status: Removed
Tank Stored Product: Gasoline
Tank Construction Material: Bare/Paint/Asph Coat Steel
Tank Cathodic Protection: None
Piping Cathodic Protection: None
Piping Material: Steel/Iron
Second Contain Tank: Steel/Iron
Second Contain Pipe: Not reported
Tank Dispenser: Submersible
Above/ Under Ground: Under Ground
AST Base Material: Not reported
Piping Material Description: Not reported
Unregulated Tank Registration Date: Not reported
Heating Product Flag: Unknown
Haz Waste Generator Id: Not reported
Product Replaced Date: Not reported
Sludge Disposal Facility: Not reported
Comments: Not reported
Date Added: 10/10/1999 10:56:27
Date Last Updated: 01/07/2013 10:51:38

Map ID
Direction
Distance
Elevation

MAP FINDINGS

Site

Database(s)

EDR ID Number
EPA ID Number

LOWRY SERVICE CENTER (Continued)

U000882208

Staff Id Who Did The Last Update: RSUCHAN
In Compliance: No
Serial Number: Not reported

Tank Action:

MPCA Tank Number: 003
Above Or Underground: Under Ground
Tank Action ID: 245457
Contractor Number: Not reported
Supervisor Number: Not reported
Tank Action: Remove Tank
Action Date: 12/01/1987 00:00:00
Action Date Unknown: Not reported
Corrosion Expert Name: Not reported
Lab Flag: N
Date Added: 05/05/2000 08:31:39
Date Last Updated: 05/04/2002 08:17:17
Staff Id Who Did The Last Update: TANKS

MPCA Tank Number: 003
Above Or Underground: Under Ground
Tank Action ID: 280492
Contractor Number: Not reported
Supervisor Number: Not reported
Tank Action: Install Tank
Action Date: 01/01/1900 00:00:00
Action Date Unknown: Not reported
Corrosion Expert Name: Not reported
Lab Flag: Not reported
Date Added: 05/05/2000 08:31:39
Date Last Updated: 05/04/2002 08:17:17
Staff Id Who Did The Last Update: TANKS

Tank Compartment:

MPCA Tank Number: 003
Above Or Underground: Under Ground
Compartment Number: 1
Tank Stored Product Code: 14
Tank Stored Product Desc: GASOLINE
Compartment Cap: 3000
Heating: Unknown
Other Desc: Not reported
Date Added: 10/10/1999 10:57:56
Date Last Updated: 05/04/2002 08:17:17
Staff Id Who Did The Last Update: TANKS

Tank:

MPCA Tank Number: 004
Tank Registration Date: 08/31/1987 00:00:00
Tank Storage Capacity: 1000
Tank Dual Use: N
Tank Status: Removed
Tank Stored Product: Fuel Oil
Tank Construction Material: Bare/Paint/Asph Coat Steel
Tank Cathodic Protection: None
Piping Cathodic Protection: None

Map ID
Direction
Distance
Elevation

MAP FINDINGS

Site

Database(s)

EDR ID Number
EPA ID Number

LOWRY SERVICE CENTER (Continued)

U000882208

Piping Material: Steel/Iron
Second Contain Tank: Steel/Iron
Second Contain Pipe: Not reported
Tank Dispenser: Submersible
Above/ Under Ground: Under Ground
AST Base Material: Not reported
Piping Material Description: Not reported
Unregulated Tank Registration Date: Not reported
Heating Product Flag: Yes
Haz Waste Generator Id: Not reported
Product Replaced Date: Not reported
Sludge Disposal Facility: Not reported
Comments: Not reported
Date Added: 10/10/1999 10:56:42
Date Last Updated: 01/07/2013 10:51:38
Staff Id Who Did The Last Update: RSUCHAN
In Compliance: Yes
Serial Number: Not reported

Tank Action:

MPCA Tank Number: 004
Above Or Underground: Under Ground
Tank Action ID: 253268
Contractor Number: Not reported
Supervisor Number: Not reported
Tank Action: Remove Tank
Action Date: 12/01/1987 00:00:00
Action Date Unknown: Not reported
Corrosion Expert Name: Not reported
Lab Flag: N
Date Added: 05/05/2000 08:31:39
Date Last Updated: 05/04/2002 08:17:17
Staff Id Who Did The Last Update: TANKS

MPCA Tank Number: 004
Above Or Underground: Under Ground
Tank Action ID: 293617
Contractor Number: Not reported
Supervisor Number: Not reported
Tank Action: Install Tank
Action Date: 01/01/1900 00:00:00
Action Date Unknown: Not reported
Corrosion Expert Name: Not reported
Lab Flag: Not reported
Date Added: 05/05/2000 08:31:39
Date Last Updated: 05/04/2002 08:17:17
Staff Id Who Did The Last Update: TANKS

Tank Compartment:

MPCA Tank Number: 004
Above Or Underground: Under Ground
Compartment Number: 1
Tank Stored Product Code: 13
Tank Stored Product Desc: FUEL OIL
Compartment Cap: 1000
Heating: Unknown
Other Desc: Not reported

Map ID
Direction
Distance
Elevation

MAP FINDINGS

Site

Database(s)

EDR ID Number
EPA ID Number

LOWRY SERVICE CENTER (Continued)

U000882208

Date Added: 10/10/1999 10:58:10
Date Last Updated: 05/04/2002 08:17:17
Staff Id Who Did The Last Update: TANKS

Tank:

MPCA Tank Number: 005
Tank Registration Date: 08/31/1987 00:00:00
Tank Storage Capacity: 500
Tank Dual Use: N
Tank Status: Removed
Tank Stored Product: Used Or Waste Oil
Tank Construction Material: Bare/Paint/Asph Coat Steel
Tank Cathodic Protection: None
Piping Cathodic Protection: None
Piping Material: Steel/Iron
Second Contain Tank: Steel/Iron
Second Contain Pipe: Not reported
Tank Dispenser: Suction
Above/ Under Ground: Under Ground
AST Base Material: Not reported
Piping Material Description: Not reported
Unregulated Tank Registration Date: Not reported
Heating Product Flag: Unknown
Haz Waste Generator Id: Not reported
Product Replaced Date: Not reported
Sludge Disposal Facility: Not reported
Comments: Not reported
Date Added: 10/10/1999 10:57:05
Date Last Updated: 01/07/2013 10:51:38
Staff Id Who Did The Last Update: RSUCHAN
In Compliance: No
Serial Number: Not reported

Tank Action:

MPCA Tank Number: 005
Above Or Underground: Under Ground
Tank Action ID: 265000
Contractor Number: Not reported
Supervisor Number: Not reported
Tank Action: Remove Tank
Action Date: 12/01/1987 00:00:00
Action Date Unknown: Not reported
Corrosion Expert Name: Not reported
Lab Flag: N
Date Added: 05/05/2000 08:31:39
Date Last Updated: 05/04/2002 08:17:17
Staff Id Who Did The Last Update: TANKS

MPCA Tank Number: 005
Above Or Underground: Under Ground
Tank Action ID: 313507
Contractor Number: Not reported
Supervisor Number: Not reported
Tank Action: Install Tank
Action Date: 01/01/1900 00:00:00
Action Date Unknown: Not reported

Map ID
Direction
Distance
Elevation

MAP FINDINGS

Site

Database(s)

EDR ID Number
EPA ID Number

LOWRY SERVICE CENTER (Continued)

U000882208

Corrosion Expert Name: Not reported
Lab Flag: Not reported
Date Added: 05/05/2000 08:31:39
Date Last Updated: 05/04/2002 08:17:17
Staff Id Who Did The Last Update: TANKS

Tank Compartment:

MPCA Tank Number: 005
Above Or Underground: Under Ground
Compartment Number: 1
Tank Stored Product Code: 24
Tank Stored Product Desc: WASTE OIL
Compartment Cap: 500
Heating: Unknown
Other Desc: Not reported
Date Added: 10/10/1999 10:58:31
Date Last Updated: 05/04/2002 08:17:17
Staff Id Who Did The Last Update: TANKS

Tab site:

Program Interest Id: 200403
Above Or Underground: Under Ground
Facility Code: 44
Indian Reservation: No
UST Registration Date: 08/31/1987 00:00:00
AST Registration Date: Not reported
Date Added: 07/23/1992 19:11:05
Date Last Updated: 05/23/2003 09:21:02
Staff Id Who Did The Last Update: SYS
Max Monthly Gallons: Not reported
Vapor Recovery Installed: Unknown
Vapor Notify Required: Unknown

Lat Long:

Program Id: 200403
Latlong ID: 156829
Latitude Degrees: 45
Latitude Minutes: 0
Latitude Seconds: 46.96
Longitude Degrees: -93
Longitude Minutes: 18
Longitude Seconds: 26.04
Collection Date: 10/12/2012 13:35:26
LatLong Description: Not reported
TMSP Added: 03/22/2010 18:26:21
Date Last Updated: 10/12/2012 13:35:25
Staff Id Last Updated: MAPTOOL
Coord Source Type: Not reported
Org Name Source: Not reported

MN Voluntary Investigation Cleanup Program:

Facility ID: VP12232
Facility Type: Other
Facility Address 2: 3108 and 3120 Penn Avenue N.

Map ID
Direction
Distance
Elevation

MAP FINDINGS

Site

Database(s)

EDR ID Number
EPA ID Number

LOWRY SERVICE CENTER (Continued)

U000882208

Core Program Interest Id: 59321032
Link Id: 5171
Active: False
Pay Complete: False
MPCA Region: Metro
Size Acres: 2.72
HRS Score: 0
Enforcement Lead Agency: MPCA
Federal Defferal Plot: False
Petroleum Brownfields Prog?: True
Emergency: False
Site Classification: False
RD/RA: False
RL/FS: False
Fund financed: False
Npl: False
Plp: False
District: Metro
Program Referred from: Not reported
Program Interest: VIC
Physical Location: none
Natural Source damage: False
Clean up Cost: Not reported
Indian Reservation: False
Reservation Name: Not reported
MPCA Owned Wells at site: False
Created By: PJensen
Date Created: 01/24/2011
Date Last Updated: 08/14/2012
Federal Facility: False
Primary Funding Source: Not reported
EPA Id: Not reported
MPCA Id: Not reported
Alpha Sort: Not reported
Legal Distt: 58A
Congressional Dist: 5
Scale Of Map Used Pls Loc Data: A
Township: Not reported
Range: Not reported
Range East West: w
Section: Not reported
Pls Qtr Section (160 Acres): Not reported
Pls Qtr Qtr Section (40 Acres): Not reported
Pls Qtr-Qtr-Qtr Section (10 Acres): Not reported
Pls Qtr-Qtr-Qtr-Qtr Section (2.5 Acres): Not reported
Quad: Not reported
NAD Number: 83
Desc Of UTM Coord Pt: Not reported
UTM Coord Pt Data Source: Not reported
Org Providing The UTM Coord Point Data: Not reported
Method For Loc Public Land Survey: M
Method Of Utm Coord Pt Data Collection: Not reported
Date Of Utm Coord Pt Data Collection: Not reported
COL Date Qual: Not reported
Map Scale: Not reported
Verification Method: Not reported
horizref: Not reported

Map ID
Direction
Distance
Elevation

MAP FINDINGS

Site

Database(s)

EDR ID Number
EPA ID Number

LOWRY SERVICE CENTER (Continued)

U000882208

Utm Source: 2
Utm Method: I1
Utm Scale: A
Utm Accuracy: Not reported
Utm East: 475692.96875
Utm North: 4984612
Utm Zone: 15
Basin Code: Not reported
Major Watershed: Not reported
Major Watershed: Not reported
Method For Loc Public Land Survey: Not reported
Scale Of Map Used Pls Loc Data: Not reported
Township 2: Not reported
Range 2: Not reported
Range East West: Not reported
Section 2: Not reported
Pls Qtr Section (160 Acres) 2: Not reported
Pls Qtr Qtr Section (40 Acres)2: Not reported
Pls Qtr Qtr Qtr Section (10 Acres)2: Not reported
Pls Qtr Qtr Qtr Qtr Section (2.5 Acres) 2: Not reported
Quad 2: Not reported
File Location: Archival Storage
GIS Application GIS: False
Notes: Not reported
Contact Type: Staff PL/PM (Project Leader/Project Manager)s
Company Name: MPCA
Contact Address: 520 Lafayette Rd N
Contact Address 2: Not reported
Contact City,St,Zip: St. Paul, MN 551554194
Contact Province: Not reported
Contact Country: Not reported
Contact Postal code: Not reported
Contact Phone: (651) 757-7744
Contact Phone Ext: Not reported
Contact Fax: 6512969707
Contact E-mail: patrice.jensen@state.mn.us
Contact Cell Phone: Not reported
Contact Information Last Updated: 2007-05-14 00:00:00
Misc Contact Info: Not reported
Receive Invoice: F
Staff Id Num: 3289

Contact Type: Former Staff TA
Company Name: MPCA
Contact Address: 520 Lafayette Rd N
Contact Address 2: Not reported
Contact City,St,Zip: St. Paul, MN 551554194
Contact Province: Not reported
Contact Country: Not reported
Contact Postal code: Not reported
Contact Phone: (651) 757-8279
Contact Phone Ext: Not reported
Contact Fax: 6512969707
Contact E-mail: mike.connolly@state.mn.us
Contact Cell Phone: Not reported
Contact Information Last Updated: 2007-05-14 00:00:00
Misc Contact Info: Not reported

Map ID
Direction
Distance
Elevation

MAP FINDINGS

Site

Database(s)

EDR ID Number
EPA ID Number

LOWRY SERVICE CENTER (Continued)

U000882208

Receive Invoice: F
Staff Id Num: 3219

Contact Type: Voluntary Party
Company Name: Wellington Management, Inc.
Contact Address: 1625 Energy Park Drive, Suite 100
Contact Address 2: Not reported
Contact City,St,Zip: St. Paul, MN 55108
Contact Province: Not reported
Contact Country: Not reported
Contact Postal code: Not reported
Contact Phone: 6512929844
Contact Phone Ext: Not reported
Contact Fax: 6512920072
Contact E-mail: ssimonsen@wellingtonmgt.com
Contact Cell Phone: Not reported
Contact Information Last Updated: 2007-05-14 00:00:00
Misc Contact Info: Not reported
Receive Invoice: F
Staff Id Num: 0

Contact Type: Consultant
Company Name: Delta Environmental Consultants, Inc.
Contact Address: 5910 Rice Creek Pkwy.
Contact Address 2: Not reported
Contact City,St,Zip: Shoreview, MN 55112
Contact Province: Not reported
Contact Country: Not reported
Contact Postal code: Not reported
Contact Phone: 6516975192
Contact Phone Ext: Not reported
Contact Fax: 6516975792
Contact E-mail: plucas@deltaenv.com
Contact Cell Phone: Not reported
Contact Information Last Updated: 2007-05-14 00:00:00
Misc Contact Info: Not reported
Receive Invoice: F
Staff Id Num: 0

Contact Type: Voluntary Party
Company Name: Penn-Lowry Crossing LLC c/o Wellington Management
Contact Address: 1625 Energy Park Drive, Suite 100
Contact Address 2: Not reported
Contact City,St,Zip: St. Paul, MN 55108
Contact Province: Not reported
Contact Country: Not reported
Contact Postal code: Not reported
Contact Phone: 6512929844
Contact Phone Ext: Not reported
Contact Fax: 6512920072
Contact E-mail: ssimonsen@wellingtonmgt.com
Contact Cell Phone: Not reported
Contact Information Last Updated: 2011-01-10 00:00:00
Misc Contact Info: Not reported
Receive Invoice: T
Staff Id Num: 0

Map ID
Direction
Distance
Elevation

MAP FINDINGS

Site

Database(s)

EDR ID Number
EPA ID Number

LOWRY SERVICE CENTER (Continued)

U000882208

Contaminant Id: Not reported
Contaminated Media: Not reported
Req Cleanup Concluded: Not reported
Cleanup Lvl Measure Units: Not reported
Basis For Req Cleanup Lvl: Not reported
Max Residual Contamination: Not reported
Date Info Last Updated: Not reported

Facid: VP12232
Event: VIC Program Participation Dates (Start/End)
Additional Information: None Entered
Start Date: 2011-01-24 00:00:00
End Date: 2012-01-11 00:00:00
Planned Start Date: Not reported
Planned End Date: Not reported
Date Info Last Updated: 2011-01-27 00:00:00
Record Number: 32207

Facid: VP12232
Event: No Association Determination Issued
Additional Information: Midwest Minnesota Community Development Corp
Start Date: Not reported
End Date: 2011-01-18 00:00:00
Planned Start Date: Not reported
Planned End Date: Not reported
Date Info Last Updated: 2011-01-25 00:00:00
Record Number: 32188

Facid: VP12232
Event: No Association Determination Issued
Additional Information: MMCDC New Markets Fund XXIV, LLC
Start Date: Not reported
End Date: 2011-01-18 00:00:00
Planned Start Date: Not reported
Planned End Date: Not reported
Date Info Last Updated: 2011-01-25 00:00:00
Record Number: 32196

Facid: VP12232
Event: No Association Determination Issued
Additional Information: None Entered
Start Date: Not reported
End Date: 2012-01-11 00:00:00
Planned Start Date: Not reported
Planned End Date: Not reported
Date Info Last Updated: 2012-01-12 00:00:00
Record Number: 33378

Facid: VP12232
Event: No Association Determination Issued
Additional Information: U.S. Bankcorp Community Development Corporation
Start Date: Not reported
End Date: 2011-01-18 00:00:00
Planned Start Date: Not reported
Planned End Date: Not reported
Date Info Last Updated: 2011-01-25 00:00:00
Record Number: 32198

Map ID
Direction
Distance
Elevation

MAP FINDINGS

Site

Database(s)

EDR ID Number
EPA ID Number

LOWRY SERVICE CENTER (Continued)

U000882208

Facid:	VP12232
Event:	No Association Determination Issued
Additional Information:	Western Bank
Start Date:	Not reported
End Date:	2011-01-18 00:00:00
Planned Start Date:	Not reported
Planned End Date:	Not reported
Date Info Last Updated:	2011-01-14 00:00:00
Record Number:	32161
Facid:	VP12232
Event:	No Association Determination Issued
Additional Information:	Penn Lowry Investment Fund, LLC
Start Date:	Not reported
End Date:	2011-01-18 00:00:00
Planned Start Date:	Not reported
Planned End Date:	Not reported
Date Info Last Updated:	2011-01-25 00:00:00
Record Number:	32197
Facid:	VP12232
Event:	Retroactive No Association Determination Issued
Additional Information:	None Entered
Start Date:	Not reported
End Date:	2012-01-11 00:00:00
Planned Start Date:	Not reported
Planned End Date:	Not reported
Date Info Last Updated:	2012-01-12 00:00:00
Record Number:	33377
Facid:	VP12232
GW Recepts Prot by Rem Actn:	Not reported
Ecological receptors present:	False
Type of ecological receptors:	Not reported
Acres of contaminated soil:	Not reported
Volume of contaminated soil:	Not reported
Acres of surface water impacted:	Not reported
Acres of wetland impacted:	Not reported
Acres of sediment impacted:	Not reported
GW Plume Area Acres:	Not reported
Cleanup Conducted:	False
Acres of Contam Soil remediate:	Not reported
Volume of Soil Cleaned:	Not reported
# Municipal wells contamd:	Not reported
# Dom wells contam:	Not reported
# People Impct SW intake contam:	Not reported
# Drums Revolved from site:	Not reported
Yr Soil Remediated:	Not reported
Acres of Soil w/ Restrict Access:	Not reported
Yr IC remedy complete:	Not reported
Yr GW remedy completed:	Not reported
Year GWIC completed:	Not reported
Acres of wetland of sediment remediated:	Not reported
Public financing:	False
Assurance help:	False
Land use Classfn At Site:	Not reported
Land use Vicinity Of Site:	Not reported

Map ID
Direction
Distance
Elevation

MAP FINDINGS

Site

Database(s)

EDR ID Number
EPA ID Number

LOWRY SERVICE CENTER (Continued)

U000882208

Deed notif Present On Site: False
Restrictive Covenant Present: False
Restrictions: Not reported
GW Pump and Treat Used at site: False
Quaternary Perched: False
Quaternary Water Table: False
Quaternary Confined: False
Cretaceous: False
Plattville: False
St. peter: False
Prairie Duchien: False
Jordan: False
Ironton/Galesville: False
Mt Simon Hinckley: False
Precambrian Undifferentiated: False
Other/Unknown Aquifer: False
Date Info Last Updated: 2011-08-01 00:00:00
Inst Control Info Updated: 2011-08-01 00:00:00
Inst Control Filed Location: Not reported
SW Classification (Primary): Not reported
SW Classification (Secondary): Not reported
Miscellaneous: Not reported
SW Comments: Not reported

Facility ID: VP12231
Facility Type: Other
Facility Address 2: 3108 and 3120 Penn Avenue N.
Core Program Interest Id: 431080
Link Id: 5171
Active: False
Pay Complete: False
MPCA Region: Metro
Size Acres: 2.72
HRS Score: 0
Enforcement Lead Agency: MPCA
Federal Defferal Plot: False
Petroleum Brownfields Prog?: False
Emergency: False
Site Classification: False
RD/RA: False
RL/FS: False
Fund financed: False
Npl: False
Plp: False
District: Metro
Program Reffered from: Not reported
Program Interest: VIC
Physical Location: none
Natural Source damage: False
Clean up Cost: Not reported
Indian Reservation: False
Reservation Name: Not reported
MPCA Owned Wells at site: False
Created By: PJensen
Date Created: 05/04/2007
Date Last Updated: 06/15/2011

Map ID
Direction
Distance
Elevation

MAP FINDINGS

Site

Database(s)

EDR ID Number
EPA ID Number

LOWRY SERVICE CENTER (Continued)

U000882208

Federal Facility: False
Primary Funding Source: Not reported
EPA Id: Not reported
MPCA Id: Not reported
Alpha Sort: Not reported
Legal Distt: 58A
Congressional Dist: 5
Scale Of Map Used Pls Loc Data: A
Township: Not reported
Range: Not reported
Range East West: w
Section: Not reported
Pls Qtr Section (160 Acres): Not reported
Pls Qtr Qtr Section (40 Acres): Not reported
Pls Qtr-Qtr-Qtr Section (10 Acres): Not reported
Pls Qtr-Qtr-Qtr-Qtr Section (2.5 Acres): Not reported
Quad: Not reported
NAD Number: 83
Desc Of UTM Coord Pt: Not reported
UTM Coord Pt Data Source: Not reported
Org Providing The UTM Coord Point Data: Not reported
Method For Loc Public Land Survey: M
Method Of Utm Coord Pt Data Collection: Not reported
Date Of Utm Coord Pt Data Collection: Not reported
COL Date Qual: Not reported
Map Scale: Not reported
Verification Method: Not reported
horizref: Not reported
Utm Source: 2
Utm Method: I1
Utm Scale: A
Utm Accuracy: Not reported
Utm East: 475692.96875
Utm North: 4984612
Utm Zone: 15
Basin Code: Not reported
Major Watershed: Not reported
Major Watershed: Not reported
Method For Loc Public Land Survey: Not reported
Scale Of Map Used Pls Loc Data: Not reported
Township 2: Not reported
Range 2: Not reported
Range East West: Not reported
Section 2: Not reported
Pls Qtr Section (160 Acres) 2: Not reported
Pls Qtr Qtr Section (40 Acres)2: Not reported
Pls Qtr Qtr Qtr Section (10 Acres)2: Not reported
Pls Qtr Qtr Qtr Qtr Section (2.5 Acres) 2: Not reported
Quad 2: Not reported
File Location: Archival Storage
GIS Application GIS: False
Notes: File prepared for archives
Contact Type: Staff PL/PM (Project Leader/Project Manager)s
Company Name: MPCA
Contact Address: 520 Lafayette Rd N
Contact Address 2: Not reported
Contact City,St,Zip: St. Paul, MN 551554194

Map ID
Direction
Distance
Elevation

MAP FINDINGS

Site

Database(s)

EDR ID Number
EPA ID Number

LOWRY SERVICE CENTER (Continued)

U000882208

Contact Province: Not reported
Contact Country: Not reported
Contact Postal code: Not reported
Contact Phone: (651) 757-7744
Contact Phone Ext: Not reported
Contact Fax: 6512969707
Contact E-mail: patrice.jensen@state.mn.us
Contact Cell Phone: Not reported
Contact Information Last Updated: 2007-05-14 00:00:00
Misc Contact Info: Not reported
Receive Invoice: F
Staff Id Num: 3289

Contact Type: Former Staff TA
Company Name: MPCA
Contact Address: 520 Lafayette Rd N
Contact Address 2: Not reported
Contact City,St,Zip: St. Paul, MN 551554194
Contact Province: Not reported
Contact Country: Not reported
Contact Postal code: Not reported
Contact Phone: (651) 757-8279
Contact Phone Ext: Not reported
Contact Fax: 6512969707
Contact E-mail: mike.connolly@state.mn.us
Contact Cell Phone: Not reported
Contact Information Last Updated: 2007-05-14 00:00:00
Misc Contact Info: Not reported
Receive Invoice: F
Staff Id Num: 3219

Contact Type: Voluntary Party
Company Name: Wellington Management, Inc.
Contact Address: 1625 Energy Park Drive, Suite 100
Contact Address 2: Not reported
Contact City,St,Zip: St. Paul, MN 55108
Contact Province: Not reported
Contact Country: Not reported
Contact Postal code: Not reported
Contact Phone: 6519995528
Contact Phone Ext: Not reported
Contact Fax: Not reported
Contact E-mail: Not reported
Contact Cell Phone: Not reported
Contact Information Last Updated: 2007-05-14 00:00:00
Misc Contact Info: Not reported
Receive Invoice: T
Staff Id Num: 0

Contact Type: Consultant
Company Name: Delta Environmental Consultants, Inc.
Contact Address: 5910 Rice Creek Pkwy.
Contact Address 2: Not reported
Contact City,St,Zip: Shoreview, MN 55112
Contact Province: Not reported
Contact Country: Not reported
Contact Postal code: Not reported

Map ID
Direction
Distance
Elevation

MAP FINDINGS

Site

Database(s)

EDR ID Number
EPA ID Number

LOWRY SERVICE CENTER (Continued)

U000882208

Contact Phone: 6516975192
Contact Phone Ext: Not reported
Contact Fax: 6516975792
Contact E-mail: plucas@deltaenv.com
Contact Cell Phone: Not reported
Contact Information Last Updated: 2007-05-14 00:00:00
Misc Contact Info: Not reported
Receive Invoice: F
Staff Id Num: 0

Contact Type: Voluntary Party
Company Name: Penn-Lowry Crossing LLC c/o Wellington Management
Contact Address: 1625 Energy Park Drive, Suite 100
Contact Address 2: Not reported
Contact City,St,Zip: St. Paul, MN 55108
Contact Province: Not reported
Contact Country: Not reported
Contact Postal code: Not reported
Contact Phone: 6512929844
Contact Phone Ext: Not reported
Contact Fax: 6512920072
Contact E-mail: ssimonsen@wellingtonmgt.com
Contact Cell Phone: Not reported
Contact Information Last Updated: 2011-01-10 00:00:00
Misc Contact Info: Not reported
Receive Invoice: F
Staff Id Num: 0

Contaminant Id: Not reported
Contaminated Media: Not reported
Req Cleanup Concluded: Not reported
Cleanup Lvl Measure Units: Not reported
Basis For Req Cleanup Lvl: Not reported
Max Residual Contamination: Not reported
Date Info Last Updated: Not reported

Facid: VP12231
Event: VIC Program Participation Dates (Start/End)
Additional Information: None Entered
Start Date: 2007-05-04 00:00:00
End Date: 2007-06-01 00:00:00
Planned Start Date: Not reported
Planned End Date: Not reported
Date Info Last Updated: 2007-05-14 00:00:00
Record Number: 26932

Facid: VP12231
GW Recepts Prot by Rem Actn: Not reported
Ecological receptors present: False
Type of ecological receptors: Not reported
Acres of contaminated soil: Not reported
Volume of contaminated soil: Not reported
Acres of surface water impacted: Not reported
Acres of wetland impacted: Not reported
Acres of sediment impacted: Not reported
GW Plume Area Acres: Not reported
Cleanup Conducted: False

Map ID
 Direction
 Distance
 Elevation

MAP FINDINGS

Site

Database(s)

EDR ID Number
 EPA ID Number

LOWRY SERVICE CENTER (Continued)

U000882208

Acres of Contam Soil remediate:	Not reported
Volume of Soil Cleaned:	Not reported
# Municipal wells contamd:	Not reported
# Dom wells contam:	Not reported
# People Impct SW intake contam:	Not reported
# Drums Revolved from site:	Not reported
Yr Soil Remediated:	Not reported
Acres of Soil w/ Restrict Access:	Not reported
Yr IC remedy complete:	Not reported
Yr GW remedy completed:	Not reported
Year GWIC completed:	Not reported
Acres of wetland of sediment remediated:	Not reported
Public financing:	False
Assurance help:	False
Land use Classfn At Site:	Not reported
Land use Vicinity Of Site:	Not reported
Deed notif Present On Site:	False
Restrictive Covenant Present:	False
Restrictions:	Not reported
GW Pump and Treat Used at site:	False
Quaternary Perched:	False
Quaternary Water Table:	False
Quaternary Confined:	False
Cretaceous:	False
Plattville:	False
St. peter:	False
Prairie Duchien:	False
Jordan:	False
Ironton/Galesville:	False
Mt Simon Hinckley:	False
Precambrian Undifferentiated:	False
Other/Unknown Aquifier:	False
Date Info Last Updated:	2011-08-01 00:00:00
Inst Control Info Updated:	2011-08-01 00:00:00
Inst Control Filed Location:	Not reported
SW Classification (Primary):	Not reported
SW Classification (Secondary):	Not reported
Miscellaneous:	Not reported
SW Comments:	Not reported

MN SRS:

Facility ID:	VP12231
SEC Address:	3108 and 3120 Penn Avenue N.
Link Id:	5171
Facility Type:	Other
Active:	False
Pay Complete:	False
MPCA Region:	Metro
Size Acres:	2.72
HRS Score:	0
Enforcement Lead Agency:	MPCA
Federal Defferal Plot:	False
Petroleum Brownfields Prog?:	False
Emergency:	False
Site Classification:	False
RD/RA:	False

Map ID
Direction
Distance
Elevation

MAP FINDINGS

Site

Database(s)

EDR ID Number
EPA ID Number

LOWRY SERVICE CENTER (Continued)

U000882208

RL/FS:	False
Fund financed:	False
Npl:	False
Plp:	False
District:	Metro
Program Referred from:	Not reported
Program Interest:	VIC
Physical Location:	none
Natural Source damage:	False
Clean up Cost:	Not reported
Indian Reservation:	False
Reserve Name:	Not reported
MPCA Owned Wells at site:	False
Created By:	PJensen
Date Created:	05/04/2007
Date Last Updated:	06/15/2011
Federal Facility:	False
Primary Funding Source:	Not reported
EPA Id:	Not reported
MPCA Id:	Not reported
Alpha Sort:	Not reported
Legal Distt:	58A
Congressional Distt:	5
Public Land Survey Method:	M
Map Scale For PLS Locational Data:	A
Township 2:	Not reported
Range:	Not reported
PLS Township Suffix:	w
section:	Not reported
PLS Qtr Section (160 Acres):	Not reported
PLS Qtr-Qtr Section (40 Acres):	Not reported
Pls Qtr-Qtr-Qtr Section (10 Acres):	Not reported
Pls Qtr-Qtr-Qtr-Qtr Secion (2.5 Acres):	Not reported
Quad:	Not reported
NAD Number:	83
Desc Of UTM Coord Pt:	Not reported
UTM Coord Pt Data Source:	Not reported
Org Providing UTM Coord Point Data:	Not reported
mpcapgmac:	Not reported
Utm Coord Pt Data Collection Method:	Not reported
Date Of Utm Coord Pt Data Collection:	Not reported
COL Date Qual:	Not reported
Map Scale:	Not reported
verifmeth:	Not reported
horizref:	Not reported
Utm Source:	2
Utm Method:	I1
Utm Scale:	A
Utm Accuracy:	Not reported
Utm East:	475692.96875
Utm North:	4984612
Utm Zone:	15
Basin Code:	Not reported
Major Watershed:	Not reported
Minor Watershed:	Not reported
Public Land Survey Method 2:	Not reported
Map Scale For PLS Locational Data 2:	Not reported

Map ID
Direction
Distance
Elevation

MAP FINDINGS

Site

Database(s)

EDR ID Number
EPA ID Number

LOWRY SERVICE CENTER (Continued)

U000882208

Township 2: Not reported
Range 2: Not reported
PLS Township Suffix 2: Not reported
Section 2: Not reported
PLS Qtr Section (160 Acres) 2: Not reported
PLS Qtr-Qtr Section (40 Acres) 2: Not reported
PLS Qtr-Qtr Section (10 Acres) 2: Not reported
PLS Qtr-Qtr Section (2.5 Acres) 2: Not reported
Quad 2: Not reported
File Location: Archival Storage
VIC Application GIS: False
Notes: File prepared for archives
Contact Type: Staff PL/PM (Project Leader/Project Manager)s
Company Name: MPCA
Contact Address: 520 Lafayette Rd N
Contact Address 2: Not reported
Contact City,St,Zip: St. Paul, MN 551554194
Contact Province: Not reported
Contact Country: Not reported
Contact Postal code: Not reported
Contact Phone: (651) 757-7744
Contact Phone Ext: Not reported
Contact Fax: 6512969707
Contact E-mail: patrice.jensen@state.mn.us
Contact Cell Phone: Not reported
Contact Information Last Updated: 2007-05-14 00:00:00
Misc Contact Info: Not reported
Receive Invoice: F
Staff Id Num: 3289

Contact Type: Former Staff TA
Company Name: MPCA
Contact Address: 520 Lafayette Rd N
Contact Address 2: Not reported
Contact City,St,Zip: St. Paul, MN 551554194
Contact Province: Not reported
Contact Country: Not reported
Contact Postal code: Not reported
Contact Phone: (651) 757-8279
Contact Phone Ext: Not reported
Contact Fax: 6512969707
Contact E-mail: mike.connolly@state.mn.us
Contact Cell Phone: Not reported
Contact Information Last Updated: 2007-05-14 00:00:00
Misc Contact Info: Not reported
Receive Invoice: F
Staff Id Num: 3219

Contact Type: Voluntary Party
Company Name: Wellington Management, Inc.
Contact Address: 1625 Energy Park Drive, Suite 100
Contact Address 2: Not reported
Contact City,St,Zip: St. Paul, MN 55108
Contact Province: Not reported
Contact Country: Not reported
Contact Postal code: Not reported
Contact Phone: 6519995528

Map ID
Direction
Distance
Elevation

MAP FINDINGS

Site

Database(s)

EDR ID Number
EPA ID Number

LOWRY SERVICE CENTER (Continued)

U000882208

Contact Phone Ext: Not reported
Contact Fax: Not reported
Contact E-mail: Not reported
Contact Cell Phone: Not reported
Contact Information Last Updated: 2007-05-14 00:00:00
Misc Contact Info: Not reported
Receive Invoice: T
Staff Id Num: 0

Contact Type: Consultant
Company Name: Delta Environmental Consultants, Inc.
Contact Address: 5910 Rice Creek Pkwy.
Contact Address 2: Not reported
Contact City,St,Zip: Shoreview, MN 55112
Contact Province: Not reported
Contact Country: Not reported
Contact Postal code: Not reported
Contact Phone: 6516975192
Contact Phone Ext: Not reported
Contact Fax: 6516975792
Contact E-mail: plucas@deltaenv.com
Contact Cell Phone: Not reported
Contact Information Last Updated: 2007-05-14 00:00:00
Misc Contact Info: Not reported
Receive Invoice: F
Staff Id Num: 0

Contact Type: Voluntary Party
Company Name: Penn-Lowry Crossing LLC c/o Wellington Management
Contact Address: 1625 Energy Park Drive, Suite 100
Contact Address 2: Not reported
Contact City,St,Zip: St. Paul, MN 55108
Contact Province: Not reported
Contact Country: Not reported
Contact Postal code: Not reported
Contact Phone: 6512929844
Contact Phone Ext: Not reported
Contact Fax: 6512920072
Contact E-mail: ssimonsen@wellingtonmgt.com
Contact Cell Phone: Not reported
Contact Information Last Updated: 2011-01-10 00:00:00
Misc Contact Info: Not reported
Receive Invoice: F
Staff Id Num: 0

Contaminant Id: Not reported
Contaminated Media: Not reported
Req Cleanup Concluded: Not reported
Cleanup Lvl Measure Units: Not reported
Basis For Req Cleanup Lvl: Not reported
Max Residual Contamination: Not reported
Date Info Last Updated: Not reported

Facid: VP12231
Event: VIC Program Participation Dates (Start/End)
Additional Information: None Entered
Start Date: 2007-05-04 00:00:00

Map ID
Direction
Distance
Elevation

MAP FINDINGS

Site

Database(s)

EDR ID Number
EPA ID Number

LOWRY SERVICE CENTER (Continued)

U000882208

End Date:	2007-06-01 00:00:00
Planned Start Date:	Not reported
Planned End Date:	Not reported
Date Info Last Updated:	2007-05-14 00:00:00
Record Number:	26932
Facid:	VP12231
GW Recepts Prot by Rem Actn:	Not reported
Ecological receptors present:	False
Type of ecological receptors:	Not reported
Acres of contaminated soil:	Not reported
Volume of contaminated soil:	Not reported
Acres of surface water impacted:	Not reported
Acres of wetland impacted:	Not reported
Acres of sediment impacted:	Not reported
GW Plume Area Acres:	Not reported
Cleanup Conducted:	False
Acres of Contam Soil remediate:	Not reported
Volume of Soil Cleaned:	Not reported
# Municipal wells contamd:	Not reported
# Dom wells contam:	Not reported
# People Impct SW intake contam:	Not reported
# Drums Revolved from site:	Not reported
Yr Soil Remediated:	Not reported
Acres of Soil w/ Restrict Access:	Not reported
Yr IC remedy complete:	Not reported
Yr GW remedy completed:	Not reported
Year GWIC completed:	Not reported
Acres of wetland of sediment remediated:	Not reported
Public financing:	False
Assurance help:	False
Land use Classfn At Site:	Not reported
Land use Vicinity Of Site:	Not reported
Deed notif Present On Site:	False
Restrictive Covenant Present:	False
Restrictions:	Not reported
GW Pump and Treat Used at site:	False
Quaternary Perched:	False
Quaternary Water Table:	False
Quaternary Confined:	False
Cretaceous:	False
Plattville:	False
St. peter:	False
Prairie Duchien:	False
Jordan:	False
Ironton/Galesville:	False
Mt Simon Hinckley:	False
Precambrian Undifferentiated:	False
Other/Unknown Aquifer:	False
Date Info Last Updated:	2011-08-01 00:00:00
Inst Control Info Updated:	2011-08-01 00:00:00
Inst Control Filed Location:	Not reported
SW Classification (Primary):	Not reported
SW Classification (Secondary):	Not reported
Miscellaneous:	Not reported
SW Comments:	Not reported

Map ID
Direction
Distance
Elevation

MAP FINDINGS

Site

Database(s)

EDR ID Number
EPA ID Number

LOWRY SERVICE CENTER (Continued)

U000882208

Facility ID: VP12232
SEC Address: 3108 and 3120 Penn Avenue N.
Link Id: 5171
Facility Type: Other
Active: False
Pay Complete: False
MPCA Region: Metro
Size Acres: 2.72
HRS Score: 0
Enforcement Lead Agency: MPCA
Federal Defferal Plot: False
Petroleum Brownfields Prog?: True
Emergency: False
Site Classification: False
RD/RA: False
RL/FS: False
Fund financed: False
Npl: False
Plp: False
District: Metro
Program Referred from: Not reported
Program Interest: VIC
Physical Location: none
Natural Source damage: False
Clean up Cost: Not reported
Indian Reservation: False
Reserve Name: Not reported
MPCA Owned Wells at site: False
Created By: PJensen
Date Created: 01/24/2011
Date Last Updated: 08/14/2012
Federal Facility: False
Primary Funding Source: Not reported
EPA Id: Not reported
MPCA Id: Not reported
Alpha Sort: Not reported
Legal Distt: 58A
Congressional Distt: 5
Public Land Survey Method: M
Map Scale For PLS Locational Data: A
Township 2: Not reported
Range: Not reported
PLS Township Suffix: w
section: Not reported
PLS Qtr Section (160 Acres): Not reported
PLS Qtr-Qtr Section (40 Acres): Not reported
Pls Qtr-Qtr-Qtr Section (10 Acres): Not reported
Pls Qtr-Qtr-Qtr-Qtr Secion (2.5 Acres): Not reported
Quad: Not reported
NAD Number: 83
Desc Of UTM Coord Pt: Not reported
UTM Coord Pt Data Source: Not reported
Org Providing UTM Coord Point Data: Not reported
mpcapgmac: Not reported
Utm Coord Pt Data Collection Method: Not reported
Date Of Utm Coord Pt Data Collection: Not reported
COL Date Qual: Not reported

Map ID
Direction
Distance
Elevation

MAP FINDINGS

Site

Database(s)

EDR ID Number
EPA ID Number

LOWRY SERVICE CENTER (Continued)

U000882208

Map Scale: Not reported
verifmeth: Not reported
horizref: Not reported
Utm Source: 2
Utm Method: I1
Utm Scale: A
Utm Accuracy: Not reported
Utm East: 475692.96875
Utm North: 4984612
Utm Zone: 15
Basin Code: Not reported
Major Watershed: Not reported
Minor Watershed: Not reported
Public Land Survey Method 2: Not reported
Map Scale For PLS Locational Data 2: Not reported
Township 2: Not reported
Range 2: Not reported
PLS Township Suffix 2: Not reported
Section 2: Not reported
PLS Qtr Section (160 Acres) 2: Not reported
PLS Qtr-Qtr Section (40 Acres) 2: Not reported
PLS Qtr-Qtr Section (10 Acres) 2: Not reported
PLS Qtr-Qtr Section (2.5 Acres) 2: Not reported
Quad 2: Not reported
File Location: Archival Storage
VIC Application GIS: False
Notes: Not reported
Contact Type: Staff PL/PM (Project Leader/Project Manager)s
Company Name: MPCA
Contact Address: 520 Lafayette Rd N
Contact Address 2: Not reported
Contact City,St,Zip: St. Paul, MN 551554194
Contact Province: Not reported
Contact Country: Not reported
Contact Postal code: Not reported
Contact Phone: (651) 757-7744
Contact Phone Ext: Not reported
Contact Fax: 6512969707
Contact E-mail: patrice.jensen@state.mn.us
Contact Cell Phone: Not reported
Contact Information Last Updated: 2007-05-14 00:00:00
Misc Contact Info: Not reported
Receive Invoice: F
Staff Id Num: 3289

Contact Type: Former Staff TA
Company Name: MPCA
Contact Address: 520 Lafayette Rd N
Contact Address 2: Not reported
Contact City,St,Zip: St. Paul, MN 551554194
Contact Province: Not reported
Contact Country: Not reported
Contact Postal code: Not reported
Contact Phone: (651) 757-8279
Contact Phone Ext: Not reported
Contact Fax: 6512969707
Contact E-mail: mike.connolly@state.mn.us

Map ID
Direction
Distance
Elevation

MAP FINDINGS

Site

Database(s)

EDR ID Number
EPA ID Number

LOWRY SERVICE CENTER (Continued)

U000882208

Contact Cell Phone: Not reported
Contact Information Last Updated: 2007-05-14 00:00:00
Misc Contact Info: Not reported
Receive Invoice: F
Staff Id Num: 3219

Contact Type: Voluntary Party
Company Name: Wellington Management, Inc.
Contact Address: 1625 Energy Park Drive, Suite 100
Contact Address 2: Not reported
Contact City,St,Zip: St. Paul, MN 55108
Contact Province: Not reported
Contact Country: Not reported
Contact Postal code: Not reported
Contact Phone: 6512929844
Contact Phone Ext: Not reported
Contact Fax: 6512920072
Contact E-mail: ssimonsen@wellingtonmgt.com
Contact Cell Phone: Not reported
Contact Information Last Updated: 2007-05-14 00:00:00
Misc Contact Info: Not reported
Receive Invoice: F
Staff Id Num: 0

Contact Type: Consultant
Company Name: Delta Environmental Consultants, Inc.
Contact Address: 5910 Rice Creek Pkwy.
Contact Address 2: Not reported
Contact City,St,Zip: Shoreview, MN 55112
Contact Province: Not reported
Contact Country: Not reported
Contact Postal code: Not reported
Contact Phone: 6516975192
Contact Phone Ext: Not reported
Contact Fax: 6516975792
Contact E-mail: plucas@deltaenv.com
Contact Cell Phone: Not reported
Contact Information Last Updated: 2007-05-14 00:00:00
Misc Contact Info: Not reported
Receive Invoice: F
Staff Id Num: 0

Contact Type: Voluntary Party
Company Name: Penn-Lowry Crossing LLC c/o Wellington Management
Contact Address: 1625 Energy Park Drive, Suite 100
Contact Address 2: Not reported
Contact City,St,Zip: St. Paul, MN 55108
Contact Province: Not reported
Contact Country: Not reported
Contact Postal code: Not reported
Contact Phone: 6512929844
Contact Phone Ext: Not reported
Contact Fax: 6512920072
Contact E-mail: ssimonsen@wellingtonmgt.com
Contact Cell Phone: Not reported
Contact Information Last Updated: 2011-01-10 00:00:00
Misc Contact Info: Not reported

Map ID
Direction
Distance
Elevation

MAP FINDINGS

Site

Database(s)

EDR ID Number
EPA ID Number

LOWRY SERVICE CENTER (Continued)

U000882208

Receive Invoice:	T
Staff Id Num:	0
Contaminant Id:	Not reported
Contaminated Media:	Not reported
Req Cleanup Concluded:	Not reported
Cleanup Lvl Measure Units:	Not reported
Basis For Req Cleanup Lvl:	Not reported
Max Residual Contamination:	Not reported
Date Info Last Updated:	Not reported
Facid:	VP12232
Event:	VIC Program Participation Dates (Start/End)
Additional Information:	None Entered
Start Date:	2011-01-24 00:00:00
End Date:	2012-01-11 00:00:00
Planned Start Date:	Not reported
Planned End Date:	Not reported
Date Info Last Updated:	2011-01-27 00:00:00
Record Number:	32207
Facid:	VP12232
Event:	No Association Determination Issued
Additional Information:	Midwest Minnesota Community Development Corp
Start Date:	Not reported
End Date:	2011-01-18 00:00:00
Planned Start Date:	Not reported
Planned End Date:	Not reported
Date Info Last Updated:	2011-01-25 00:00:00
Record Number:	32188
Facid:	VP12232
Event:	No Association Determination Issued
Additional Information:	MMCDC New Markets Fund XXIV, LLC
Start Date:	Not reported
End Date:	2011-01-18 00:00:00
Planned Start Date:	Not reported
Planned End Date:	Not reported
Date Info Last Updated:	2011-01-25 00:00:00
Record Number:	32196
Facid:	VP12232
Event:	No Association Determination Issued
Additional Information:	None Entered
Start Date:	Not reported
End Date:	2012-01-11 00:00:00
Planned Start Date:	Not reported
Planned End Date:	Not reported
Date Info Last Updated:	2012-01-12 00:00:00
Record Number:	33378
Facid:	VP12232
Event:	No Association Determination Issued
Additional Information:	U.S. Bankcorp Community Development Corporation
Start Date:	Not reported
End Date:	2011-01-18 00:00:00
Planned Start Date:	Not reported

Map ID
Direction
Distance
Elevation

MAP FINDINGS

Site

Database(s)

EDR ID Number
EPA ID Number

LOWRY SERVICE CENTER (Continued)

U000882208

Planned End Date: Not reported
Date Info Last Updated: 2011-01-25 00:00:00
Record Number: 32198

Facid: VP12232
Event: No Association Determination Issued
Additional Information: Western Bank
Start Date: Not reported
End Date: 2011-01-18 00:00:00
Planned Start Date: Not reported
Planned End Date: Not reported
Date Info Last Updated: 2011-01-14 00:00:00
Record Number: 32161

Facid: VP12232
Event: No Association Determination Issued
Additional Information: Penn Lowry Investment Fund, LLC
Start Date: Not reported
End Date: 2011-01-18 00:00:00
Planned Start Date: Not reported
Planned End Date: Not reported
Date Info Last Updated: 2011-01-25 00:00:00
Record Number: 32197

Facid: VP12232
Event: Retroactive No Association Determination Issued
Additional Information: None Entered
Start Date: Not reported
End Date: 2012-01-11 00:00:00
Planned Start Date: Not reported
Planned End Date: Not reported
Date Info Last Updated: 2012-01-12 00:00:00
Record Number: 33377

Facid: VP12232
GW Receipts Prot by Rem Actn: Not reported
Ecological receptors present: False
Type of ecological receptors: Not reported
Acres of contaminated soil: Not reported
Volume of contaminated soil: Not reported
Acres of surface water impacted: Not reported
Acres of wetland impacted: Not reported
Acres of sediment impacted: Not reported
GW Plume Area Acres: Not reported
Cleanup Conducted: False
Acres of Contam Soil remediate: Not reported
Volume of Soil Cleaned: Not reported
Municipal wells contamd: Not reported
Dom wells contam: Not reported
People Impct SW intake contam: Not reported
Drums Revolved from site: Not reported
Yr Soil Remediated: Not reported
Acres of Soil w/ Restrict Access: Not reported
Yr IC remedy complete: Not reported
Yr GW remedy completed: Not reported
Year GWIC completed: Not reported
Acres of wetland of sediment remediated: Not reported

Map ID
Direction
Distance
Elevation

MAP FINDINGS

Site

Database(s)

EDR ID Number
EPA ID Number

LOWRY SERVICE CENTER (Continued)

U000882208

Public financing: False
Assurance help: False
Land use Classfn At Site: Not reported
Land use Vicinity Of Site: Not reported
Deed notif Present On Site: False
Restrictive Covenant Present: False
Restrictions: Not reported
GW Pump and Treat Used at site: False
Quaternary Perched: False
Quaternary Water Table: False
Quaternary Confined: False
Cretaceous: False
Plattville: False
St. peter: False
Prairie Duchien: False
Jordan: False
Ironton/Galesville: False
Mt Simon Hinckley: False
Precambrian Undifferentiated: False
Other/Unknown Aquifier: False
Date Info Last Updated: 2011-08-01 00:00:00
Inst Control Info Updated: 2011-08-01 00:00:00
Inst Control Filed Location: Not reported
SW Classification (Primary): Not reported
SW Classification (Secondary): Not reported
Miscellaneous: Not reported
SW Comments: Not reported

MN Financial Assurance 1:

PROGRAM ID: 200403
Township Name: Fort Snelling
Region: 1
Interest Type: Tank site
ADDR ID: 269529
Interest Telephone: NO CORE PI PH.
Preferred ID: 11454
Interest Start Date: 07/23/1992
Interest End Date: 08/28/2006
Activity Flag: N
TMSP Added: 08/28/2006
TMSP Last Update: 11/10/2014 08:17:05
Staff ID Last Update: RGAGLE
Source: CORE
Source ID: 214132
Country Code: USA
FOR State: Not reported
FOR Zone: Not reported
FIPS County Code: 053
Comments: Not reported

PROGRAM ID: 200403
Township Name: Not reported
Region: 1
Interest Type: Deleted Tank Site
ADDR ID: 269529
Interest Telephone: 6125458199

Map ID
Direction
Distance
Elevation

MAP FINDINGS

Site

Database(s)

EDR ID Number
EPA ID Number

LOWRY SERVICE CENTER (Continued)

U000882208

Preferred ID: 11454
Interest Start Date: 07/23/1992
Interest End Date: Not reported
Activity Flag: Not reported
TMSP Added: 07/23/1992
TMSP Last Update: 08/28/2006 09:20:28
Staff ID Last Update: RSUCHAN
Source: TALES
Source ID: 0
Country Code: USA
FOR State: Not reported
FOR Zone: Not reported
FIPS County Code: 053
Comments: Not reported

PROGRAM ID: 222522
Township Name: Fort Snelling
Region: 1
Interest Type: Leak Site
ADDR ID: 269529
Interest Telephone: NO CORE PI PH.
Preferred ID: 10003
Interest Start Date: 11/12/1998
Interest End Date: 11/29/2006
Activity Flag: N
TMSP Added: 11/29/2006
TMSP Last Update: 11/10/2014 08:17:05
Staff ID Last Update: RGAGLE
Source: CORE
Source ID: 214132
Country Code: USA
FOR State: Not reported
FOR Zone: Not reported
FIPS County Code: 053
Comments: Not reported

PROGRAM ID: 222522
Township Name: Not reported
Region: 1
Interest Type: Deleted Leak Site
ADDR ID: 269529
Interest Telephone: Not reported
Preferred ID: 10003
Interest Start Date: 11/12/1998
Interest End Date: Not reported
Activity Flag: Not reported
TMSP Added: 12/04/1999
TMSP Last Update: 11/29/2006 08:17:41
Staff ID Last Update: RSUCHAN
Source: TALES
Source ID: 0
Country Code: USA
FOR State: Not reported
FOR Zone: Not reported
FIPS County Code: 053
Comments: Not reported

Map ID
Direction
Distance
Elevation

MAP FINDINGS

Site

Database(s)

EDR ID Number
EPA ID Number

LOWRY SERVICE CENTER (Continued)

U000882208

Latitude Longitude:
Program Id: 200403
Lat/Long ID: 156829
Latitude Degrees: 45
Latitude Minutes: 0
Latitude Seconds: 46.96
Longitude Degrees: -93
Longitude Minutes: 18
Longitude Seconds: 26.04
Collection Date: 10/12/2012 13:35:26
Lat/Long Description: Not reported
TMSP Added: 03/22/2010 18:26:21
TMSP Last Update: 10/12/2012 13:35:25
Staff ID Last Update: MAPTOOL
Coord Source Type: Not reported
Org Name Source: Not reported
Coord Coll Meth: DM
Map Scale Code: Not reported
Source: CORE
Site ID: 214132
Spatial ID: 51370720

Tab Site:
Program Id: 200403
Facility Code: 44
Above or Under Code: 2
Indian Reservation: N
Ust Registration Date: 08/31/1987 00:00:00
Ast Registration Date: Not reported
TMSP Added: 07/23/1992 19:11:05
TMSP Last Update: 05/23/2003 09:21:02
Staff ID Last Update: SYS
Max Monthly Gallons: Not reported
Vapor Recovery Installed: U
Vapor Notif Required: U

Latitude Longitude:
Program Id: 222522
Lat/Long ID: 8398
Latitude Degrees: 45
Latitude Minutes: 0
Latitude Seconds: 47.3351
Longitude Degrees: -93
Longitude Minutes: 18
Longitude Seconds: 25.3266
Collection Date: Not reported
Lat/Long Description: Not reported
TMSP Added: 08/03/2004 12:34:11
TMSP Last Update: 08/03/2004 12:34:11
Staff ID Last Update: RSUCHAN
Coord Source Type: Not reported
Org Name Source: Not reported
Coord Coll Meth: AU
Map Scale Code: Not reported
Source: TALES

Map ID
Direction
Distance
Elevation

MAP FINDINGS

Site

Database(s)

EDR ID Number
EPA ID Number

LOWRY SERVICE CENTER (Continued)

U000882208

Site ID: 214132
Spatial ID: 51830411

Program Id: 222522
Lat/Long ID: 156829
Latitude Degrees: 45
Latitude Minutes: 0
Latitude Seconds: 46.96
Longitude Degrees: -93
Longitude Minutes: 18
Longitude Seconds: 26.04
Collection Date: 10/12/2012 13:35:26
Lat/Long Description: Not reported
TMSP Added: 03/22/2010 18:26:21
TMSP Last Update: 10/12/2012 13:35:25
Staff ID Last Update: MAPTOOL
Coord Source Type: Not reported
Org Name Source: Not reported
Coord Coll Meth: DM
Map Scale Code: Not reported
Source: CORE
Site ID: 214132
Spatial ID: 51830411

Staff Name:
Program Id: 222522
Staff Sequence ID: 14288
Staff Type: Not reported
Staff Name: Not reported
TMSP Added: 02/17/2000 18:37:47
TMSP Last Update: 01/20/2012 10:39:36
Staff ID Last Update: RSUCHAN
Last Name: Not reported
First Name: Not reported
Middle Initial: Not reported
Functional Area Code: HYD
Staff ID Number: 3369

Program Id: 222522
Staff Sequence ID: 6423
Staff Type: Not reported
Staff Name: Not reported
TMSP Added: 12/04/1999 14:04:03
TMSP Last Update: 01/20/2012 10:39:35
Staff ID Last Update: RSUCHAN
Last Name: Not reported
First Name: Not reported
Middle Initial: Not reported
Functional Area Code: RRS
Staff ID Number: 4114

Program Id: 222522
Staff Sequence ID: 21686
Staff Type: Not reported
Staff Name: Not reported
TMSP Added: 12/04/1999 14:04:18
TMSP Last Update: 01/20/2012 10:39:37

Map ID
Direction
Distance
Elevation

MAP FINDINGS

Site

Database(s)

EDR ID Number
EPA ID Number

LOWRY SERVICE CENTER (Continued)

U000882208

Staff ID Last Update: RSUCHAN
Last Name: Not reported
First Name: Not reported
Middle Initial: Not reported
Functional Area Code: LPM
Staff ID Number: 3311

WIMN:

Legislative District: 59A
Status: Inactive
Latitude: 45.01304472
Longitude: -93.30723453
Coordinate Collection Method: Digitized - Map Tool
Activity: Multiple Activities
MPCA Id: Multiple Activities
Major Watershed: Mississippi River - Twin Cities

[Click here to access Minnesota Pollution Control Agency:](#)

**A20
SE
< 1/8
0.011 mi.
60 ft.**

**AUTOCLONE
2125 LOWRY AVE N
MINNEAPOLIS, MN**

**EDR Hist Auto 1009838467
N/A**

Site 20 of 21 in cluster A

**Relative:
Higher**

EDR Historical Auto Stations:

Name: SCHAITBERGER KENNETH
Year: 1940
Type: GASOLINE AND OIL SERVICE STATIONS

**Actual:
922 ft.**

Name: SASSVER WESTLEY L
Year: 1946
Type: GASOLINE AND OIL SERVICE STATIONS

Name: JAROSAK BUD SERVICE
Year: 1955
Type: GASOLINE STATIONS

Name: AUTOCLONE
Year: 1999
Type: AUTOMOBILE REPAIRING & SERVICE

**A21
SW
< 1/8
0.015 mi.
81 ft.**

**NORTHWESTERN GARAGE
2213 N LOWRY AVE
MINNEAPOLIS, MN**

**EDR Hist Auto 1009838617
N/A**

Site 21 of 21 in cluster A

**Relative:
Lower**

EDR Historical Auto Stations:

Name: JOHNSON FRED A
Year: 1930
Type: AUTOMOBILE GARAGES

**Actual:
920 ft.**

Name: NORTHWESTERN GARAGE
Year: 1935

Map ID
Direction
Distance
Elevation

MAP FINDINGS

Site

Database(s)

EDR ID Number
EPA ID Number

NORTHWESTERN GARAGE (Continued)

1009838617

Type: AUTOMOBILE GARAGES
Name: MALM HOWARD R
Year: 1940
Type: AUTOMOBILE REPAIRING AND SERVICE STATIONS

B22
WSW
< 1/8
0.030 mi.
158 ft.

LIBERTY CLEANING AND DYEING CO
2203 LOWRY AVE N
MINNEAPOLIS, MN

EDR Hist Cleaner

1009830417
N/A

Site 1 of 3 in cluster B

Relative:
Higher

EDR Historical Cleaners:

Name: LIBERTY CLEANING AND DYEING CO
Year: 1930
Type: CLEANERS GARMENTS, CURTAINS AND DRAPERIES

Actual:
922 ft.

B23
WSW
< 1/8
0.040 mi.
209 ft.

LUKE W BOADANOWICZ DDS & ASSOCIATES LTD
2220 LOWRY AVE N
MINNEAPOLIS, MN 55411

RCRA-CESQG
FINDS
WIMN
ECHO

1004727722
MN0000989236

Site 2 of 3 in cluster B

Relative:
Higher

RCRA-CESQG:

Date form received by agency: 05/05/2004
Facility name: LUKE W BOADANOWICZ DDS & ASSOCIATES LTD
Facility address: 2220 LOWRY AVE N
MINNEAPOLIS, MN 55411
EPA ID: MN0000989236
Contact: LUKE W BOADANOWICZ
Contact address: 2220 LOWRY AVE N
MINNEAPOLIS, MN 55411
Contact country: US
Contact telephone: (612) 521-3577
Contact email: Not reported
EPA Region: 05
Classification: Conditionally Exempt Small Quantity Generator
Description: Handler: generates 100 kg or less of hazardous waste per calendar month, and accumulates 1000 kg or less of hazardous waste at any time; or generates 1 kg or less of acutely hazardous waste per calendar month, and accumulates at any time: 1 kg or less of acutely hazardous waste; or 100 kg or less of any residue or contaminated soil, waste or other debris resulting from the cleanup of a spill, into or on any land or water, of acutely hazardous waste; or generates 100 kg or less of any residue or contaminated soil, waste or other debris resulting from the cleanup of a spill, into or on any land or water, of acutely hazardous waste during any calendar month, and accumulates at any time: 1 kg or less of acutely hazardous waste; or 100 kg or less of any residue or contaminated soil, waste or other debris resulting from the cleanup of a spill, into or on any land or water, of acutely hazardous waste

Actual:
923 ft.

Owner/Operator Summary:

Owner/operator name: LUKE W BOADANOWICZ DDS & ASSOCIATES LTD
Owner/operator address: 2220 LOWRY AVE N
MINNEAPOLIS, MN 55411

Map ID
Direction
Distance
Elevation

MAP FINDINGS

Site

Database(s)

EDR ID Number
EPA ID Number

LUKE W BOADANOWICZ DDS & ASSOCIATES LTD (Continued)

1004727722

Owner/operator country: US
Owner/operator telephone: (612) 521-3577
Legal status: Private
Owner/Operator Type: Owner
Owner/Op start date: 07/26/1999
Owner/Op end date: Not reported

Handler Activities Summary:

U.S. importer of hazardous waste: No
Mixed waste (haz. and radioactive): No
Recycler of hazardous waste: No
Transporter of hazardous waste: No
Treater, storer or disposer of HW: No
Underground injection activity: No
On-site burner exemption: No
Furnace exemption: No
Used oil fuel burner: No
Used oil processor: No
User oil refiner: No
Used oil fuel marketer to burner: No
Used oil Specification marketer: No
Used oil transfer facility: No
Used oil transporter: No

Historical Generators:

Date form received by agency: 12/19/1994
Site name: LUKE W BOADANOWICZ DDS & ASSOCIATES LTD
Classification: Conditionally Exempt Small Quantity Generator

. Waste code: D000
. Waste name: Not Defined

. Waste code: D008
. Waste name: LEAD

. Waste code: D009
. Waste name: MERCURY

. Waste code: D011
. Waste name: SILVER

Violation Status: No violations found

FINDS:

Registry ID: 110003740337

Environmental Interest/Information System

RCRAInfo is a national information system that supports the Resource Conservation and Recovery Act (RCRA) program through the tracking of events and activities related to facilities that generate, transport, and treat, store, or dispose of hazardous waste. RCRAInfo allows RCRA program staff to track the notification, permit, compliance, and corrective action activities required under RCRA.

MN-DELTA (Minnesota - Permitting, Compliance, And Enforcement Information Management System) facilitates the issuance of permits and

Map ID
Direction
Distance
Elevation

MAP FINDINGS

Site

Database(s)

EDR ID Number
EPA ID Number

LUKE W BOADANOWICZ DDS & ASSOCIATES LTD (Continued)

1004727722

manages compliance.

WIMN:

Legislative District: 59A
Status: Active
Latitude: 45.01343975
Longitude: -93.30914323
Coordinate Collection Method: Digitized - Map Tool
Activity: Hazardous Waste, Small to Minimal QG
MPCA Id: MN0000989236
Major Watershed: Mississippi River - Twin Cities

[Click here to access Minnesota Pollution Control Agency:](#)

ECHO:

Envid: 1004727722
Registry ID: 110003740337
DFR URL: http://echo.epa.gov/detailed_facility_report?fid=110003740337

C24
SSW
< 1/8
0.058 mi.
305 ft.

ALDI STORE 68
3120 PENN AVE N
MINNEAPOLIS, MN 55411

WIMN S112190161
N/A

Site 1 of 12 in cluster C

Relative:
Higher

WIMN:

Legislative District: 59A
Status: Active
Latitude: 45.01290515
Longitude: -93.30781743
Coordinate Collection Method: Digitized - Map Tool
Activity: Hazardous Waste, Small to Minimal QG
MPCA Id: MNS000181933
Major Watershed: Mississippi River - Twin Cities

Actual:
921 ft.

[Click here to access Minnesota Pollution Control Agency:](#)

C25
SSW
< 1/8
0.060 mi.
317 ft.

SERVALL LAUNDROMAT
3116 N PENN AVE
MINNEAPOLIS, MN

EDR Hist Cleaner 1009831269
N/A

Site 2 of 12 in cluster C

Relative:
Higher

EDR Historical Cleaners:

Name: SERVALL LAUNDROMAT
Year: 1975
Type: LAUNDRIES SELF SERVE

Name: PAUL S LAUNDRY
Year: 1979
Type: LAUNDRIES SELF SERVE

Name: PAUL S LAUNDRY
Year: 1989

Actual:
921 ft.

Map ID
 Direction
 Distance
 Elevation

MAP FINDINGS

Site

Database(s)

EDR ID Number
 EPA ID Number

SERVALL LAUNDROMAT (Continued)

1009831269

Type: LAUNDRIES SELF SERVE

C26
SSW
 < 1/8
 0.060 mi.
 317 ft.

COIN OPERATED LAUNDRY
3116 PENN AVE N
MINNEAPOLIS, MN

EDR Hist Cleaner

1009831270
N/A

Site 3 of 12 in cluster C

Relative:
Higher

EDR Historical Cleaners:

Name: COIN OPERATED LAUNDRY

Year: 1966

Actual:
921 ft.

Type: LAUNDRIES SELF SERVE

Name: SERVALL LAUNOROMAT

Year: 1970

Type: LAUNDRIES SELF SERVE

Name: PAUL S LAUNDRY

Year: 1993

Type: LAUNDRIES-SELF SERVICE

27
SSE
 < 1/8
 0.061 mi.
 321 ft.

OLIVER MANOR
3116 OLIVER AVE N
MINNEAPOLIS, MN 55411

UST
Financial Assurance
WIMN

U000885192
N/A

Relative:
Lower

UST:

Tank:

MPCA Tank Number: 001

Tank Registration Date: 05/20/1986 00:00:00

Tank Storage Capacity: 4000

Tank Dual Use: N

Tank Status: Abandoned

Tank Stored Product: Fuel Oil

Tank Construction Material: Bare/Paint/Asph Coat Steel

Tank Cathodic Protection: None

Piping Cathodic Protection: None

Piping Material: Steel/Iron

Second Contain Tank: Steel/Iron

Second Contain Pipe: Not reported

Tank Dispenser: Gravity

Above/ Under Ground: Under Ground

AST Base Material: Not reported

Piping Material Description: Not reported

Unregulated Tank Registration Date: Not reported

Heating Product Flag: Yes

Haz Waste Generator Id: Not reported

Product Replaced Date: Not reported

Sludge Disposal Facility: Not reported

Comments: Not reported

Date Added: 10/10/1999 10:57:08

Date Last Updated: 05/08/2014 22:52:57

Staff Id Who Did The Last Update: JBRANDO

In Compliance: No

Serial Number: Not reported

Actual:
920 ft.

Map ID
Direction
Distance
Elevation

MAP FINDINGS

Site

Database(s)

EDR ID Number
EPA ID Number

OLIVER MANOR (Continued)

U000885192

Tank Action:

MPCA Tank Number: 001
Above Or Underground: Under Ground
Tank Action ID: 1003548
Contractor Number: Not reported
Supervisor Number: Not reported
Tank Action: Abandoned Empty Tank
Action Date: 06/01/2010 00:00:00
Action Date Unknown: Not reported
Corrosion Expert Name: Not reported
Lab Flag: Not reported
Date Added: 09/25/2012 08:47:42
Date Last Updated: 09/25/2012 08:47:42
Staff Id Who Did The Last Update: JHENRY

MPCA Tank Number: 001
Above Or Underground: Under Ground
Tank Action ID: 316664
Contractor Number: Not reported
Supervisor Number: Not reported
Tank Action: Install Tank
Action Date: 01/01/1967 00:00:00
Action Date Unknown: Not reported
Corrosion Expert Name: Not reported
Lab Flag: Not reported
Date Added: 05/05/2000 08:31:46
Date Last Updated: 05/04/2002 07:47:00
Staff Id Who Did The Last Update: TANKS

Tank Compartment:

MPCA Tank Number: 001
Above Or Underground: Under Ground
Compartment Number: 1
Tank Stored Product Code: 13
Tank Stored Product Desc: FUEL OIL
Compartment Cap: 4000
Heating: Yes
Other Desc: Not reported
Date Added: 10/10/1999 10:58:34
Date Last Updated: 05/04/2002 07:47:00
Staff Id Who Did The Last Update: TANKS

Tabsite:

Program Interest Id: 191590
Above Or Underground: Under Ground
Facility Code: 12
Indian Reservation: No
UST Registration Date: 05/20/1986 00:00:00
AST Registration Date: Not reported
Date Added: 07/23/1992 19:11:05
Date Last Updated: 05/23/2003 09:21:00
Staff Id Who Did The Last Update: SYS
Max Monthly Gallons: Not reported
Vapor Recovery Installed: Unknown
Vapor Notify Required: Unknown

Map ID
Direction
Distance
Elevation

MAP FINDINGS

Site

Database(s)

EDR ID Number
EPA ID Number

OLIVER MANOR (Continued)

U000885192

Lat Long:

Program Id: 191590
Latlong ID: 0
Latitude Degrees: Not reported
Latitude Minutes: Not reported
Latitude Seconds: Not reported
Longitude Degrees: Not reported
Longitude Minutes: Not reported
Longitude Seconds: Not reported
Collection Date: Not reported
LatLong Description: Not reported
TMSP Added: 03/29/2011 09:29:46
Date Last Updated: 03/29/2011 09:29:46
Staff Id Last Updated: RDULLIN
Coord Source Type: Not reported
Org Name Source: Not reported

Program Id: 191590
Latlong ID: 168431
Latitude Degrees: 45
Latitude Minutes: 0
Latitude Seconds: 45.95
Longitude Degrees: -93
Longitude Minutes: 18
Longitude Seconds: 23.61
Collection Date: 10/12/2012 13:33:43
LatLong Description: Not reported
TMSP Added: 03/29/2010 18:50:51
Date Last Updated: 10/12/2012 13:33:43
Staff Id Last Updated: MAPTOOL
Coord Source Type: Not reported
Org Name Source: Not reported

MN Financial Assurance 1:

PROGRAM ID: 191590
Township Name: Not reported
Region: 1
Interest Type: Deleted Tank Site
ADDR ID: 190463
Interest Telephone: 6123421586
Preferred ID: 2081
Interest Start Date: 07/23/1992
Interest End Date: Not reported
Activity Flag: Y
TMSP Added: 07/23/1992
TMSP Last Update: 08/28/2006 12:46:29
Staff ID Last Update: RSUCHAN
Source: TALES
Source ID: 0
Country Code: USA
FOR State: Not reported
FOR Zone: Not reported
FIPS County Code: 053
Comments: Not reported

PROGRAM ID: 191590

Map ID
Direction
Distance
Elevation

MAP FINDINGS

Site

Database(s)

EDR ID Number
EPA ID Number

OLIVER MANOR (Continued)

U000885192

Township Name: Fort Snelling
Region: 1
Interest Type: Tank site
ADDR ID: 190463
Interest Telephone: NO CORE PI PH.
Preferred ID: 2081
Interest Start Date: 07/23/1992
Interest End Date: Not reported
Activity Flag: Y
TMSP Added: 08/28/2006
TMSP Last Update: 08/28/2006 12:46:29
Staff ID Last Update: RSUCHAN
Source: CORE
Source ID: 215426
Country Code: USA
FOR State: Not reported
FOR Zone: Not reported
FIPS County Code: 053
Comments: Not reported

Latitude Longitude:
Program Id: 191590
Lat/Long ID: 0
Latitude Degrees: Not reported
Latitude Minutes: Not reported
Latitude Seconds: Not reported
Longitude Degrees: Not reported
Longitude Minutes: Not reported
Longitude Seconds: Not reported
Collection Date: Not reported
Lat/Long Description: Not reported
TMSP Added: 03/29/2011 09:29:46
TMSP Last Update: 03/29/2011 09:29:46
Staff ID Last Update: RDULLIN
Coord Source Type: Not reported
Org Name Source: Not reported
Coord Coll Meth: Not reported
Map Scale Code: Not reported
Source: TALES
Site ID: 215426
Spatial ID: 51373296

Program Id: 191590
Lat/Long ID: 168431
Latitude Degrees: 45
Latitude Minutes: 0
Latitude Seconds: 45.95
Longitude Degrees: -93
Longitude Minutes: 18
Longitude Seconds: 23.61
Collection Date: 10/12/2012 13:33:43
Lat/Long Description: Not reported
TMSP Added: 03/29/2010 18:50:51
TMSP Last Update: 10/12/2012 13:33:43
Staff ID Last Update: MAPTOOL
Coord Source Type: Not reported
Org Name Source: Not reported

Map ID
Direction
Distance
Elevation

MAP FINDINGS

Site

Database(s)

EDR ID Number
EPA ID Number

OLIVER MANOR (Continued)

U000885192

Coord Coll Meth: DM
Map Scale Code: Not reported
Source: CORE
Site ID: 215426
Spatial ID: 51373296

Tab Site:

Program Id: 191590
Facility Code: 12
Above or Under Code: 2
Indian Reservation: N
Ust Registration Date: 05/20/1986 00:00:00
Ast Registration Date: Not reported
TMSP Added: 07/23/1992 19:11:05
TMSP Last Update: 05/23/2003 09:21:00
Staff ID Last Update: SYS
Max Monthly Gallons: Not reported
Vapor Recovery Installed: U
Vapor Notif Required: U

WIMN:

Legislative District: 59A
Status: Active
Latitude: 45.01276594
Longitude: -93.30655862
Coordinate Collection Method: Digitized - Map Tool
Activity: Tank Site
MPCA Id: 2081
Major Watershed: Mississippi River - Twin Cities

[Click here to access Minnesota Pollution Control Agency:](#)

C28
SSW
< 1/8
0.061 mi.
321 ft.

NORTH END HARDWARE
3117 PENN AVE W
MINNEAPOLIS, MN 55412
Site 4 of 12 in cluster C

RCRA-CESQG 1000405795
FINDS MND089484216
WIMN
ECHO

Relative:
Higher

RCRA-CESQG:

Date form received by agency: 03/11/1987
Facility name: NORTH END HARDWARE
Facility address: 3117 PENN AVE W
MINNEAPOLIS, MN 55412
EPA ID: MND089484216
Contact: RANDY ROCHE
Contact address: 3117 PENN AVE W
MINNEAPOLIS, MN 55412
Contact country: US
Contact telephone: (651) 459-6737
Contact email: Not reported
EPA Region: 05
Classification: Conditionally Exempt Small Quantity Generator
Description: Handler: generates 100 kg or less of hazardous waste per calendar month, and accumulates 1000 kg or less of hazardous waste at any time; or generates 1 kg or less of acutely hazardous waste per calendar month, and accumulates at any time: 1 kg or less of acutely hazardous

Actual:
921 ft.

Map ID
Direction
Distance
Elevation

MAP FINDINGS

Site

Database(s)

EDR ID Number
EPA ID Number

NORTH END HARDWARE (Continued)

1000405795

waste; or 100 kg or less of any residue or contaminated soil, waste or other debris resulting from the cleanup of a spill, into or on any land or water, of acutely hazardous waste; or generates 100 kg or less of any residue or contaminated soil, waste or other debris resulting from the cleanup of a spill, into or on any land or water, of acutely hazardous waste during any calendar month, and accumulates at any time: 1 kg or less of acutely hazardous waste; or 100 kg or less of any residue or contaminated soil, waste or other debris resulting from the cleanup of a spill, into or on any land or water, of acutely hazardous waste

Owner/Operator Summary:

Owner/operator name: NORTH END HARDWARE
Owner/operator address: 3117 PENN AVE W
MINNEAPOLIS, MN 55412

Owner/operator country: US
Owner/operator telephone: (651) 459-6737
Legal status: Private

Owner/Operator Type: Owner
Owner/Op start date: 07/26/1999
Owner/Op end date: Not reported

Owner/operator name: NAME NOT REPORTED
Owner/operator address: ADDRESS NOT REPORTED
CITY NOT REPORTED, AK 99998

Owner/operator country: Not reported
Owner/operator telephone: (312) 555-1212
Legal status: Private
Owner/Operator Type: Operator
Owner/Op start date: Not reported
Owner/Op end date: Not reported

Handler Activities Summary:

U.S. importer of hazardous waste: No
Mixed waste (haz. and radioactive): No
Recycler of hazardous waste: No
Transporter of hazardous waste: No
Treater, storer or disposer of HW: No
Underground injection activity: No
On-site burner exemption: No
Furnace exemption: No
Used oil fuel burner: No
Used oil processor: No
User oil refiner: No
Used oil fuel marketer to burner: No
Used oil Specification marketer: No
Used oil transfer facility: No
Used oil transporter: No

. Waste code: D000
. Waste name: Not Defined

. Waste code: D001
. Waste name: IGNITABLE WASTE

Violation Status: No violations found

Map ID
Direction
Distance
Elevation

MAP FINDINGS

Site

Database(s)

EDR ID Number
EPA ID Number

NORTH END HARDWARE (Continued)

1000405795

FINDS:

Registry ID: 110003780141

Environmental Interest/Information System

RCRAInfo is a national information system that supports the Resource Conservation and Recovery Act (RCRA) program through the tracking of events and activities related to facilities that generate, transport, and treat, store, or dispose of hazardous waste. RCRAInfo allows RCRA program staff to track the notification, permit, compliance, and corrective action activities required under RCRA.

MN-DELTA (Minnesota - Permitting, Compliance, And Enforcement Information Management System) facilitates the issuance of permits and manages compliance.

WIMN:

Legislative District: 59A
Status: Active
Latitude: 45.01306671
Longitude: -93.30828642
Coordinate Collection Method: Digitized - Map Tool
Activity: Hazardous Waste, Small to Minimal QG
MPCA Id: MND089484216
Major Watershed: Mississippi River - Twin Cities

[Click here to access Minnesota Pollution Control Agency:](#)

ECHO:

Envid: 1000405795
Registry ID: 110003780141
DFR URL: http://echo.epa.gov/detailed_facility_report?fid=110003780141

C29
SSW
< 1/8
0.061 mi.
324 ft.

ZEPHYR CLEANERS PLANT
3114 PENN AVE N
MINNEAPOLIS, MN
Site 5 of 12 in cluster C

EDR Hist Cleaner **1009831268**
N/A

Relative:
Higher
Actual:
921 ft.

EDR Historical Cleaners:
Name: ZEPHYR CLEANERS PLANT
Year: 1946
Type: CLEANERS AND DYERS

Name: BEATTY ZEPHYR CLEANERS INC
Year: 1950
Type: CLEANERS AND DYERS

Map ID
Direction
Distance
Elevation

MAP FINDINGS

Site

Database(s)

EDR ID Number
EPA ID Number

C30
SSW
< 1/8
0.065 mi.
342 ft.

MCDA PENN-LOWRY REDEVELOPMENT
3108 PENN AVE N
MINNEAPOLIS, MN 55411

WIMN **S106550525**
N/A

Site 6 of 12 in cluster C

Relative:
Higher

WIMN:
Legislative District: 59A
Status: Active
Latitude: 45.01273539
Longitude: -93.30765440
Coordinate Collection Method: Digitized - Map Tool
Activity: Multiple Activities
MPCA Id: Multiple Activities
Major Watershed: Mississippi River - Twin Cities

Actual:
921 ft.

[Click here to access Minnesota Pollution Control Agency:](#)

C31
SSW
< 1/8
0.065 mi.
342 ft.

CRYSTAL CO OPERATIVE CLEANERS AND DYERS ASSN
3108 N PENN AVE
MINNEAPOLIS, MN

EDR Hist Cleaner **1009831253**
N/A

Site 7 of 12 in cluster C

Relative:
Higher

EDR Historical Cleaners:
Name: CRYSTAL COOPERATIVE CLEANERS AND DYERS ASSN
Year: 1935
Type: CLEANERS GARMENTS, CURTAINS AND DRAPERIES
Name: CRYSTAL CO OPERATIVE CLEANERS AND DYERS ASSN
Year: 1940
Type: CLEANERS GARMENTS CURTAINS AND DRAPERIES
Name: VICTORY DRIVE ROBBINS CLEANERS
Year: 1960
Type: CLEANERS AND DYERS

Actual:
921 ft.

C32
SSW
< 1/8
0.065 mi.
342 ft.

MCDA PENN-LOWRY REDEVELOPMENT
3108 PENN AVE N
MINNEAPOLIS, MN 55411

RCRA-SQG **1001817680**
MNR000070680

Site 8 of 12 in cluster C

Relative:
Higher

RCRA-SQG:
Date form received by agency: 10/28/1999
Facility name: MCDA PENN-LOWRY REDEVELOPMENT
Facility address: 3108 PENN AVE N
MINNEAPOLIS, MN 554111124
EPA ID: MNR000070680
Mailing address: 105 5TH ST S STE 600
MINNEAPOLIS, MN 554012537
Contact: STEVEN MAKI
Contact address: 105 5TH ST S STE 600
MINNEAPOLIS, MN 554012537
Contact country: US
Contact telephone: (612) 673-5033
Contact email: Not reported
EPA Region: 05

Actual:
921 ft.

Map ID
Direction
Distance
Elevation

MAP FINDINGS

Site

Database(s)

EDR ID Number
EPA ID Number

MCDA PENN-LOWRY REDEVELOPMENT (Continued)

1001817680

Classification: Small Small Quantity Generator
Description: Handler: generates more than 100 and less than 1000 kg of hazardous waste during any calendar month and accumulates less than 6000 kg of hazardous waste at any time; or generates 100 kg or less of hazardous waste during any calendar month, and accumulates more than 1000 kg of hazardous waste at any time

Owner/Operator Summary:

Owner/operator name: MCDA
Owner/operator address: 105 5TH ST S STE 600
MINNEAPOLIS, MN 55401
Owner/operator country: US
Owner/operator telephone: (612) 673-5033
Legal status: Private
Owner/Operator Type: Owner
Owner/Op start date: 01/13/2000
Owner/Op end date: Not reported

Handler Activities Summary:

U.S. importer of hazardous waste: No
Mixed waste (haz. and radioactive): No
Recycler of hazardous waste: No
Transporter of hazardous waste: No
Treater, storer or disposer of HW: No
Underground injection activity: No
On-site burner exemption: No
Furnace exemption: No
Used oil fuel burner: No
Used oil processor: No
User oil refiner: No
Used oil fuel marketer to burner: No
Used oil Specification marketer: No
Used oil transfer facility: No
Used oil transporter: No

. Waste code: D001
. Waste name: IGNITABLE WASTE

. Waste code: F002
. Waste name: THE FOLLOWING SPENT HALOGENATED SOLVENTS: TETRACHLOROETHYLENE, METHYLENE CHLORIDE, TRICHLOROETHYLENE, 1,1,1-TRICHLOROETHANE, CHLOROBENZENE, 1,1,2-TRICHLORO-1,2,2-TRIFLUOROETHANE, ORTHO-DICHLOROBENZENE, TRICHLOROFLUOROMETHANE, AND 1,1,2, TRICHLOROETHANE; ALL SPENT SOLVENT MIXTURES/BLENDS CONTAINING, BEFORE USE, A TOTAL OF TEN PERCENT OR MORE (BY VOLUME) OF ONE OR MORE OF THE ABOVE HALOGENATED SOLVENTS OR THOSE SOLVENTS LISTED IN F001, F004, AND F005; AND STILL BOTTOMS FROM THE RECOVERY OF THESE SPENT SOLVENTS AND SPENT SOLVENT MIXTURES.

. Waste code: F003
. Waste name: THE FOLLOWING SPENT NONHALOGENATED SOLVENTS: XYLENE, ACETONE, ETHYL ACETATE, ETHYL BENZENE, ETHYL ETHER, METHYL ISOBUTYL KETONE, N-BUTYL ALCOHOL, CYCLOHEXANONE, AND METHANOL; ALL SPENT SOLVENT MIXTURES/BLENDS CONTAINING, BEFORE USE, ONLY THE ABOVE SPENT NONHALOGENATED SOLVENTS; AND ALL SPENT SOLVENT MIXTURES/BLENDS CONTAINING, BEFORE USE, ONE OR MORE OF THE ABOVE NONHALOGENATED

Map ID
Direction
Distance
Elevation

MAP FINDINGS

Site

Database(s)

EDR ID Number
EPA ID Number

MCDA PENN-LOWRY REDEVELOPMENT (Continued)

1001817680

SOLVENTS, AND A TOTAL OF TEN PERCENT OR MORE (BY VOLUME) OF ONE OR MORE OF THOSE SOLVENTS LISTED IN F001, F002, F004, AND F005; AND STILL BOTTOMS FROM THE RECOVERY OF THESE SPENT SOLVENTS AND SPENT SOLVENT MIXTURES.

. Waste code: U075
. Waste name: DICHLORODIFLUOROMETHANE (OR) METHANE, DICHLORODIFLUORO-
Violation Status: No violations found

C33
SSW
< 1/8
0.065 mi.
342 ft.

VICTORY DRIVE ROBBINS CLEANERS
3108 PENN AVE N
MINNEAPOLIS, MN
Site 9 of 12 in cluster C

EDR Hist Cleaner 1009831254
N/A

Relative:
Higher
Actual:
921 ft.

EDR Historical Cleaners:
Name: VICTORY DRIVE ROBBINS CLEANERS
Year: 1970
Type: CLEANERS AND DYERS
Name: VICTORY DRIVE ROBBINS CLEANERS
Year: 1975
Type: CLEANERS AND DYERS

C34
SSW
< 1/8
0.065 mi.
342 ft.

VACANT STRIP MALL
3108 PENN AVE N
MINNEAPOLIS, MN 55411
Site 10 of 12 in cluster C

LUST U003853163
UST N/A
Financial Assurance

Relative:
Higher
Actual:
921 ft.

LUST:
Leak ID: 10004
MNPCA ID: 222523
Site ID: 68718
Source: CORE
Interest Type: Leak Site
Interest Phone: NO CORE PI PH.
Interest Start Date: 11/12/1998 09:14:09
Interest End Date: 11/29/2006 08:17:41
Release Discovered Date: 03/27/1997
Leak Reported Date: 04/02/1997
Leak Site: Both Leak and Property Transfer Site
File Archive Box: Not reported
File Archive Lot: Not reported
Soil Digout Date: Not reported
Cubic Yards Excavated: Not reported
Conditional Closure Date: Not reported
Complete Site Closure Date: 01/07/2010 00:00:00
Contaminated Soils Remaining: Unknown
Enforcement Action Begin Date: 04/04/1997
Lust Trust Eligible: Yes
Offsite Contamination: Unknown
Reimbursement Awarded: No
Std Letter Response Date: 05/02/1997
Surface Water Impact: Unknown
Utility Project Flag: No

Map ID
Direction
Distance
Elevation

MAP FINDINGS

Site

Database(s)

EDR ID Number
EPA ID Number

VACANT STRIP MALL (Continued)

U003853163

TMSP Added: 12/04/1999 14:03:50
TMSP Last Update: 06/02/2014 08:20:57
Staff Id Last Update: DBOETTC
Release From AST: No
Release From UST: No
Tank Registration Status Code: F
VPIC Application Date: Not reported
VPIC Acres: .75
Addr Id: 84784
Township Name: Not reported
Active Flag: No
Country Code: USA
Foreign State: Not reported
Foreign Zone: Not reported
State County Code: MN
Vapor Intrusion Checked Flag: No
Soil Gas Data Collected Flag: No
Soil Gas Action Level Flag: Not reported
Sub Slab Sample Collected Flag: Not reported
Indoor Air Collected Flag: Not reported
Vapor Intrusion Action Flag: Not reported
Vapor Intrusion Comments: Not reported
Soil Gas Data Comments: Not reported
Comments: Not reported

Leak GW Info:

MN PCA ID: 222523
Dw Supply Contam: Not reported
Free Product Observed: Not reported
Free Product Thickness: Not reported
Ground Water Contam: No
GW Cleanup Goal: 0
Gw Exceeds Cleanup Goal: Not reported
Cleanup Goal Achieved: Not reported
Water Supply Exceeds Ral: Not reported
Well Type Code: Not reported
Impacted Aquifer Code: Not reported
TMSP Added: 12/04/1999 14:07:34
TMSP Last Update: 01/20/2010 12:04:07
Staff Id Last Update: MKOPLIT
Mtbe Present Now: Not reported
Mtbe Present Historically: Not reported
Mtbe High Ug Per Liter Char: Not reported
Mtbe High Ug Per Liter Numb: Not reported
Mtbe High Level Date: Not reported
Free Product At Close: No
Staff Id Ass: 3369
PWS Well: N
Prot Flag: No
Sens Flag: No

Leak Product Released:

MN PCA ID: 222523
Prod Released Sequence Id: 113985
Leak Product: Fuel Oil 1 and 2
Tmsp Added: 05/20/2008 15:41:45
Tmsp Last_updt: 05/20/2008 15:41:45
Staff Id Last Updt: MKOPLIT

Map ID
Direction
Distance
Elevation

MAP FINDINGS

Site

Database(s)

EDR ID Number
EPA ID Number

VACANT STRIP MALL (Continued)

U003853163

MN PCA ID: 222523
Prod Released Sequence Id: 113986
Leak Product: Unknown
Tmsp Added: 05/20/2008 15:41:45
Tmsp Last_updt: 05/20/2008 15:41:45
Staff Id Last Updt: MKOPLIT

UST:

Tank:

MPCA Tank Number: 001
Tank Registration Date: 11/16/1999 00:00:00
Tank Storage Capacity: Not reported
Tank Dual Use: N
Tank Status: Removed
Tank Stored Product: Fuel Oil
Tank Construction Material: Bare/Paint/Asph Coat Steel
Tank Cathodic Protection: Not reported
Piping Cathodic Protection: Not reported
Piping Material: Steel/Iron
Second Contain Tank: Steel/Iron
Second Contain Pipe: Not reported
Tank Dispenser: Not reported
Above/ Under Ground: Under Ground
AST Base Material: Not reported
Piping Material Description: Not reported
Unregulated Tank Registration Date: 11/16/1999 00:00:00
Heating Product Flag: Not reported
Haz Waste Generator Id: Not reported
Product Replaced Date: Not reported
Sludge Disposal Facility: Not reported
Comments: Not reported
Date Added: 11/17/1999 09:42:55
Date Last Updated: 09/24/2008 14:12:10
Staff Id Who Did The Last Update: RSUCHAN
In Compliance: Yes
Serial Number: Not reported

Tank Action:

MPCA Tank Number: 001
Above Or Underground: Under Ground
Tank Action ID: 854710
Contractor Number: Not reported
Supervisor Number: Not reported
Tank Action: Install Piping
Action Date: Not reported
Action Date Unknown: Yes
Corrosion Expert Name: Not reported
Lab Flag: Not reported
Date Added: 05/05/2000 08:31:34
Date Last Updated: 05/04/2002 08:57:17
Staff Id Who Did The Last Update: TANKS

MPCA Tank Number: 001
Above Or Underground: Under Ground
Tank Action ID: 854711
Contractor Number: 622
Supervisor Number: 2124

Map ID
Direction
Distance
Elevation

MAP FINDINGS

Site

Database(s)

EDR ID Number
EPA ID Number

VACANT STRIP MALL (Continued)

U003853163

Tank Action: Remove Tank
Action Date: 11/30/1999 00:00:00
Action Date Unknown: Not reported
Corrosion Expert Name: Not reported
Lab Flag: Not reported
Date Added: 05/05/2000 08:31:34
Date Last Updated: 05/04/2002 08:57:17
Staff Id Who Did The Last Update: TANKS

Tank Compartment:
MPCA Tank Number: 001
Above Or Underground: Under Ground
Compartment Number: 1
Tank Stored Product Code: 13
Tank Stored Product Desc: Not reported
Compartment Cap: 2000
Heating: No
Other Desc: Not reported
Date Added: 11/17/1999 09:42:55
Date Last Updated: 05/04/2002 08:57:17
Staff Id Who Did The Last Update: TANKS

Install Remove:
MPCA Tank Number: 001
Number of Dispensers: Not reported
Tank Construction Material Code: Not reported
Piping Material: Not reported
Piping Material Desc: Not reported
Total Tank Capacity Quantity: Not reported
Staff Id Who Did The Last Update: TANKS
INSREM Product: Fuel Oil
INSREM Product Description: Not reported
INSREM Action ID: 852869
INSREM Action: Remove Tank
Action Completed Date: Not reported
Date Added: 11/17/1999 09:48:11
Date Last Updated: 05/04/2002 08:57:17

Tank:
MPCA Tank Number: 002
Tank Registration Date: 11/16/1999 00:00:00
Tank Storage Capacity: 2000
Tank Dual Use: N
Tank Status: Removed
Tank Stored Product: Other Substance
Tank Construction Material: Bare/Paint/Asph Coat Steel
Tank Cathodic Protection: Not reported
Piping Cathodic Protection: Not reported
Piping Material: Steel/Iron
Second Contain Tank: Steel/Iron
Second Contain Pipe: Not reported
Tank Dispenser: Not reported
Above/ Under Ground: Under Ground
AST Base Material: Not reported
Piping Material Description: Not reported
Unregulated Tank Registration Date: 11/16/1999 00:00:00

Map ID
Direction
Distance
Elevation

MAP FINDINGS

Site

Database(s)

EDR ID Number
EPA ID Number

VACANT STRIP MALL (Continued)

U003853163

Heating Product Flag: Not reported
Haz Waste Generator Id: Not reported
Product Replaced Date: Not reported
Sludge Disposal Facility: Not reported
Comments: Not reported
Date Added: 11/17/1999 09:44:38
Date Last Updated: 09/24/2008 14:12:10
Staff Id Who Did The Last Update: RSUCHAN
In Compliance: Yes
Serial Number: Not reported

Tank Action:

MPCA Tank Number: 002
Above Or Underground: Under Ground
Tank Action ID: 854712
Contractor Number: Not reported
Supervisor Number: Not reported
Tank Action: Install Tank
Action Date: Not reported
Action Date Unknown: Yes
Corrosion Expert Name: Not reported
Lab Flag: Not reported
Date Added: 05/05/2000 08:31:34
Date Last Updated: 05/04/2002 08:57:17
Staff Id Who Did The Last Update: TANKS

MPCA Tank Number: 002
Above Or Underground: Under Ground
Tank Action ID: 854713
Contractor Number: 622
Supervisor Number: 2124
Tank Action: Remove Tank
Action Date: 11/30/1999 00:00:00
Action Date Unknown: Not reported
Corrosion Expert Name: Not reported
Lab Flag: Not reported
Date Added: 05/05/2000 08:31:34
Date Last Updated: 05/04/2002 08:57:17
Staff Id Who Did The Last Update: TANKS

Tank Compartment:

MPCA Tank Number: 002
Above Or Underground: Under Ground
Compartment Number: 1
Tank Stored Product Code: 21
Tank Stored Product Desc: Not reported
Compartment Cap: 2000
Heating: No
Other Desc: Not reported
Date Added: 11/17/1999 09:44:38
Date Last Updated: 05/04/2002 08:57:17
Staff Id Who Did The Last Update: TANKS

Install Remove:

MPCA Tank Number: 002
Number of Dispensers: Not reported
Tank Construction Material Code: Not reported

Map ID
Direction
Distance
Elevation

MAP FINDINGS

Site

Database(s)

EDR ID Number
EPA ID Number

VACANT STRIP MALL (Continued)

U003853163

Piping Material: Not reported
Piping Material Desc: Not reported
Total Tank Capacity Quantity: Not reported
Staff Id Who Did The Last Update: TANKS
INSREM Product: Fuel Oil
INSREM Product Description: Not reported
INSREM Action ID: 852870
INSREM Action: Remove Tank
Action Completed Date: Not reported
Date Added: 11/17/1999 09:48:24
Date Last Updated: 05/04/2002 08:57:17

Tank:

MPCA Tank Number: 003
Tank Registration Date: 12/15/1999 00:00:00
Tank Storage Capacity: 2000
Tank Dual Use: N
Tank Status: Removed
Tank Stored Product: Other Substance
Tank Construction Material: Bare/Paint/Asph Coat Steel
Tank Cathodic Protection: Not reported
Piping Cathodic Protection: Not reported
Piping Material: Steel/Iron
Second Contain Tank: Steel/Iron
Second Contain Pipe: Not reported
Tank Dispenser: Not reported
Above/ Under Ground: Under Ground
AST Base Material: Not reported
Piping Material Description: Not reported
Unregulated Tank Registration Date: 12/15/1999 00:00:00
Heating Product Flag: Not reported
Haz Waste Generator Id: Not reported
Product Replaced Date: Not reported
Sludge Disposal Facility: Not reported
Comments: Not reported
Date Added: 12/21/1999 12:59:34
Date Last Updated: 09/24/2008 14:12:10
Staff Id Who Did The Last Update: RSUCHAN
In Compliance: Yes
Serial Number: Not reported

Tank Action:

MPCA Tank Number: 003
Above Or Underground: Under Ground
Tank Action ID: 854714
Contractor Number: Not reported
Supervisor Number: Not reported
Tank Action: Install Tank
Action Date: Not reported
Action Date Unknown: Yes
Corrosion Expert Name: Not reported
Lab Flag: Not reported
Date Added: 05/05/2000 08:31:34
Date Last Updated: 05/04/2002 08:57:17
Staff Id Who Did The Last Update: TANKS

MPCA Tank Number: 003

Map ID
Direction
Distance
Elevation

MAP FINDINGS

Site

Database(s)

EDR ID Number
EPA ID Number

VACANT STRIP MALL (Continued)

U003853163

Above Or Underground: Under Ground
Tank Action ID: 854715
Contractor Number: 622
Supervisor Number: 2124
Tank Action: Remove Tank
Action Date: 11/16/1999 00:00:00
Action Date Unknown: Not reported
Corrosion Expert Name: Not reported
Lab Flag: Not reported
Date Added: 05/05/2000 08:31:34
Date Last Updated: 05/04/2002 08:57:17
Staff Id Who Did The Last Update: TANKS

Tank Compartment:

MPCA Tank Number: 003
Above Or Underground: Under Ground
Compartment Number: 1
Tank Stored Product Code: 21
Tank Stored Product Desc: Not reported
Compartment Cap: 2000
Heating: No
Other Desc: Not reported
Date Added: 12/21/1999 12:59:34
Date Last Updated: 05/04/2002 08:57:17
Staff Id Who Did The Last Update: TANKS

Tank:

MPCA Tank Number: 004
Tank Registration Date: 12/15/1999 00:00:00
Tank Storage Capacity: 1000
Tank Dual Use: N
Tank Status: Removed
Tank Stored Product: Fuel Oil
Tank Construction Material: Bare/Paint/Asph Coat Steel
Tank Cathodic Protection: Not reported
Piping Cathodic Protection: Not reported
Piping Material: Steel/Iron
Second Contain Tank: Steel/Iron
Second Contain Pipe: Not reported
Tank Dispenser: Not reported
Above/ Under Ground: Under Ground
AST Base Material: Not reported
Piping Material Description: Not reported
Unregulated Tank Registration Date: 12/15/1999 00:00:00
Heating Product Flag: Not reported
Haz Waste Generator Id: Not reported
Product Replaced Date: Not reported
Sludge Disposal Facility: Not reported
Comments: Not reported
Date Added: 12/21/1999 13:01:01
Date Last Updated: 09/24/2008 14:12:10
Staff Id Who Did The Last Update: RSUCHAN
In Compliance: Yes
Serial Number: Not reported

Map ID
Direction
Distance
Elevation

MAP FINDINGS

Site

Database(s)

EDR ID Number
EPA ID Number

VACANT STRIP MALL (Continued)

U003853163

Tank Action:

MPCA Tank Number: 004
Above Or Underground: Under Ground
Tank Action ID: 854716
Contractor Number: Not reported
Supervisor Number: Not reported
Tank Action: Install Tank
Action Date: Not reported
Action Date Unknown: Yes
Corrosion Expert Name: Not reported
Lab Flag: Not reported
Date Added: 05/05/2000 08:31:34
Date Last Updated: 05/04/2002 08:57:17
Staff Id Who Did The Last Update: TANKS

MPCA Tank Number: 004
Above Or Underground: Under Ground
Tank Action ID: 854717
Contractor Number: 622
Supervisor Number: 2124
Tank Action: Remove Tank
Action Date: 11/30/1999 00:00:00
Action Date Unknown: Not reported
Corrosion Expert Name: Not reported
Lab Flag: Not reported
Date Added: 05/05/2000 08:31:34
Date Last Updated: 05/04/2002 08:57:17
Staff Id Who Did The Last Update: TANKS

Tank Compartment:

MPCA Tank Number: 004
Above Or Underground: Under Ground
Compartment Number: 1
Tank Stored Product Code: 13
Tank Stored Product Desc: Not reported
Compartment Cap: 1000
Heating: No
Other Desc: Not reported
Date Added: 12/21/1999 13:01:02
Date Last Updated: 05/04/2002 08:57:17
Staff Id Who Did The Last Update: TANKS

Tank:

MPCA Tank Number: 005
Tank Registration Date: 12/15/1999 00:00:00
Tank Storage Capacity: 300
Tank Dual Use: N
Tank Status: Removed
Tank Stored Product: Other Substance
Tank Construction Material: Bare/Paint/Asph Coat Steel
Tank Cathodic Protection: None
Piping Cathodic Protection: None
Piping Material: Steel/Iron
Second Contain Tank: Steel/Iron
Second Contain Pipe: None

Map ID
Direction
Distance
Elevation

MAP FINDINGS

Site

Database(s)

EDR ID Number
EPA ID Number

VACANT STRIP MALL (Continued)

U003853163

Tank Dispenser: Not reported
Above/ Under Ground: Under Ground
AST Base Material: Not reported
Piping Material Description: Not reported
Unregulated Tank Registration Date: 12/15/1999 00:00:00
Heating Product Flag: Not Applicable
Haz Waste Generator Id: Not reported
Product Replaced Date: Not reported
Sludge Disposal Facility: Not reported
Comments: Not reported
Date Added: 12/21/1999 13:02:33
Date Last Updated: 09/24/2008 14:12:10
Staff Id Who Did The Last Update: RSUCHAN
In Compliance: Not Applicable
Serial Number: Not reported

Tank Action:
MPCA Tank Number: 005
Above Or Underground: Under Ground
Tank Action ID: 854718
Contractor Number: Not reported
Supervisor Number: Not reported
Tank Action: Install Tank
Action Date: Not reported
Action Date Unknown: Yes
Corrosion Expert Name: Not reported
Lab Flag: Not reported
Date Added: 05/05/2000 08:31:34
Date Last Updated: 05/04/2002 08:57:17
Staff Id Who Did The Last Update: TANKS

MPCA Tank Number: 005
Above Or Underground: Under Ground
Tank Action ID: 854719
Contractor Number: 622
Supervisor Number: 2124
Tank Action: Remove Tank
Action Date: 11/30/1999 00:00:00
Action Date Unknown: Not reported
Corrosion Expert Name: Not reported
Lab Flag: Not reported
Date Added: 05/05/2000 08:31:34
Date Last Updated: 05/04/2002 08:57:17
Staff Id Who Did The Last Update: TANKS

Tank Compartment:
MPCA Tank Number: 005
Above Or Underground: Under Ground
Compartment Number: 1
Tank Stored Product Code: 21
Tank Stored Product Desc: Not reported
Compartment Cap: 300
Heating: No
Other Desc: Not reported
Date Added: 12/21/1999 13:02:33
Date Last Updated: 05/04/2002 08:57:17
Staff Id Who Did The Last Update: TANKS

Map ID
Direction
Distance
Elevation

MAP FINDINGS

Site

Database(s)

EDR ID Number
EPA ID Number

VACANT STRIP MALL (Continued)

U003853163

TabSite:

Program Interest Id: 212375
Above Or Underground: Under Ground
Facility Code: 40
Indian Reservation: No
UST Registration Date: 12/15/1999 00:00:00
AST Registration Date: Not reported
Date Added: 11/17/1999 09:42:21
Date Last Updated: 05/05/2006 06:53:31
Staff Id Who Did The Last Update: RSUCHAN
Max Monthly Gallons: Not reported
Vapor Recovery Installed: Unknown
Vapor Notify Required: Unknown

Lat Long:

Program Id: 212375
Latlong ID: 50634
Latitude Degrees: 45
Latitude Minutes: 0
Latitude Seconds: 45.84
Longitude Degrees: -93
Longitude Minutes: 18
Longitude Seconds: 27.55
Collection Date: 10/12/2012 13:30:48
LatLong Description: Not reported
TMSP Added: 08/28/2000 10:32:53
Date Last Updated: 10/12/2012 13:30:48
Staff Id Last Updated: MAPTOOL
Coord Source Type: 2
Org Name Source: MPCA

MN Financial Assurance 1:

PROGRAM ID: 212375
Township Name: Not reported
Region: 1
Interest Type: Tank site
ADDR ID: 84784
Interest Telephone: NO CORE PI PH.
Preferred ID: 119002
Interest Start Date: 11/17/1999
Interest End Date: 09/14/2006
Activity Flag: N
TMSP Added: 09/14/2006
TMSP Last Update: 11/10/2014 08:17:05
Staff ID Last Update: RGAGLE
Source: CORE
Source ID: 68718
Country Code: USA
FOR State: Not reported
FOR Zone: Not reported
FIPS County Code: 053
Comments: Not reported

PROGRAM ID: 212375
Township Name: Not reported
Region: 1

Map ID
Direction
Distance
Elevation

MAP FINDINGS

Site

Database(s)

EDR ID Number
EPA ID Number

VACANT STRIP MALL (Continued)

U003853163

Interest Type: Deleted Tank Site
ADDR ID: 258745
Interest Telephone: Not reported
Preferred ID: 119002
Interest Start Date: 11/17/1999
Interest End Date: Not reported
Activity Flag: Not reported
TMSP Added: 11/17/1999
TMSP Last Update: 09/14/2006 13:37:05
Staff ID Last Update: RSUCHAN
Source: TALES
Source ID: 0
Country Code: USA
FOR State: Not reported
FOR Zone: None
FIPS County Code: 053
Comments: Not reported

PROGRAM ID: 222523
Township Name: Not reported
Region: 1
Interest Type: Deleted Leak Site
ADDR ID: 258745
Interest Telephone: Not reported
Preferred ID: 10004
Interest Start Date: 11/12/1998
Interest End Date: Not reported
Activity Flag: Not reported
TMSP Added: 12/04/1999
TMSP Last Update: 11/29/2006 08:17:41
Staff ID Last Update: RSUCHAN
Source: TALES
Source ID: 0
Country Code: USA
FOR State: Not reported
FOR Zone: None
FIPS County Code: 053
Comments: Not reported

PROGRAM ID: 222523
Township Name: Not reported
Region: 1
Interest Type: Leak Site
ADDR ID: 84784
Interest Telephone: NO CORE PI PH.
Preferred ID: 10004
Interest Start Date: 11/12/1998
Interest End Date: 11/29/2006
Activity Flag: N
TMSP Added: 11/29/2006
TMSP Last Update: 11/10/2014 08:17:05
Staff ID Last Update: RGAGLE
Source: CORE
Source ID: 68718
Country Code: USA
FOR State: Not reported
FOR Zone: Not reported

Map ID
Direction
Distance
Elevation

MAP FINDINGS

Site

Database(s)

EDR ID Number
EPA ID Number

VACANT STRIP MALL (Continued)

U003853163

FIPS County Code: 053
Comments: Not reported

Latitude Longitude:
Program Id: 212375
Lat/Long ID: 50634
Latitude Degrees: 45
Latitude Minutes: 0
Latitude Seconds: 45.84
Longitude Degrees: -93
Longitude Minutes: 18
Longitude Seconds: 27.55
Collection Date: 10/12/2012 13:30:48
Lat/Long Description: Not reported
TMSP Added: 08/28/2000 10:32:53
TMSP Last Update: 10/12/2012 13:30:48
Staff ID Last Update: MAPTOOL
Coord Source Type: 2
Org Name Source: MPCA
Coord Coll Meth: DM
Map Scale Code: E
Source: CORE
Site ID: 68718
Spatial ID: 51436227

Tab Site:
Program Id: 212375
Facility Code: 40
Above or Under Code: 2
Indian Reservation: N
Ust Registration Date: 12/15/1999 00:00:00
Ast Registration Date: Not reported
TMSP Added: 11/17/1999 09:42:21
TMSP Last Update: 05/05/2006 06:53:31
Staff ID Last Update: RSUCHAN
Max Monthly Gallons: Not reported
Vapor Recovery Installed: U
Vapor Notif Required: U

Latitude Longitude:
Program Id: 222523
Lat/Long ID: 8399
Latitude Degrees: 45
Latitude Minutes: 0
Latitude Seconds: 44.6177
Longitude Degrees: -93
Longitude Minutes: 18
Longitude Seconds: 29.2928
Collection Date: Not reported
Lat/Long Description: Main Site Building
TMSP Added: 08/03/2004 12:34:11
TMSP Last Update: 05/22/2008 12:41:36
Staff ID Last Update: SCHILD
Coord Source Type: Not reported
Org Name Source: Not reported

Map ID
Direction
Distance
Elevation

MAP FINDINGS

Site

Database(s)

EDR ID Number
EPA ID Number

VACANT STRIP MALL (Continued)

U003853163

Coord Coll Meth: AU
Map Scale Code: Not reported
Source: TALES
Site ID: 68718
Spatial ID: 51830412

Program Id: 222523
Lat/Long ID: 50634
Latitude Degrees: 45
Latitude Minutes: 0
Latitude Seconds: 45.84
Longitude Degrees: -93
Longitude Minutes: 18
Longitude Seconds: 27.55
Collection Date: 10/12/2012 13:30:48
Lat/Long Description: Not reported
TMSP Added: 08/28/2000 10:32:53
TMSP Last Update: 10/12/2012 13:30:48
Staff ID Last Update: MAPTOOL
Coord Source Type: 2
Org Name Source: MPCA
Coord Coll Meth: DM
Map Scale Code: E
Source: CORE
Site ID: 68718
Spatial ID: 51830412

Staff Name:
Program Id: 222523
Staff Sequence ID: 21687
Staff Type: Not reported
Staff Name: Not reported
TMSP Added: 12/04/1999 14:04:18
TMSP Last Update: 01/20/2012 10:39:36
Staff ID Last Update: RSUCHAN
Last Name: Not reported
First Name: Not reported
Middle Initial: Not reported
Functional Area Code: LPM
Staff ID Number: 3311

Program Id: 222523
Staff Sequence ID: 14289
Staff Type: Not reported
Staff Name: Not reported
TMSP Added: 02/17/2000 18:38:47
TMSP Last Update: 01/20/2012 10:39:36
Staff ID Last Update: RSUCHAN
Last Name: Not reported
First Name: Not reported
Middle Initial: Not reported
Functional Area Code: HYD
Staff ID Number: 3369

Program Id: 222523
Staff Sequence ID: 6424
Staff Type: Not reported

Map ID
Direction
Distance
Elevation

MAP FINDINGS

Site

Database(s)

EDR ID Number
EPA ID Number

VACANT STRIP MALL (Continued)

U003853163

Staff Name: Not reported
TMSP Added: 12/04/1999 14:04:03
TMSP Last Update: 01/20/2012 10:39:35
Staff ID Last Update: RSUCHAN
Last Name: Not reported
First Name: Not reported
Middle Initial: Not reported
Functional Area Code: RRS
Staff ID Number: 4114

C35
SSW
< 1/8
0.068 mi.
361 ft.

PENN-LOWRY REDEVELOPMENT
3102-3126 PENN AVE N, 2125-2143 A
MINNEAPOLIS, MN 55408

MN LS S104227832
WIMN N/A

Site 11 of 12 in cluster C

Relative:
Lower

MN LS:
Link ID: 5171
EPA ID: Not reported
MPCA ID: VP12231
Method: I1
CERCLIS: No
National Priorities List: No
PLP: No
Voluntary Cleanup & Investigation: Yes
RCRA Treatment Storage & Disposal: No
RCRA Generator: No
Solid Waste Permit: No
Dumps: No
No Further Remedial Action Planned: No
Delisted From PLP By MPCA: No
LCP: No
Brownfield: No
Entity Type: VIC

Actual:
920 ft.

WIMN:
Legislative District: 59A
Status: Active
Latitude: 45.01302465
Longitude: -93.30785050
Coordinate Collection Method: Digitized - Map Tool
Activity: Voluntary Investigation & Cleanup (VIC)
MPCA Id: Multiple Activities
Major Watershed: Mississippi River - Twin Cities

[Click here to access Minnesota Pollution Control Agency:](#)

Map ID
 Direction
 Distance
 Elevation

MAP FINDINGS

Site

Database(s)

EDR ID Number
 EPA ID Number

C36
SSW
< 1/8
0.068 mi.
361 ft.

PENN-LOWRY REDEVELOPMENT
3102-3126 PENN AVE. N., 2125-2143 LOWRY
MINNEAPOLIS, MN 55408

VIC S104240456
SRS N/A

Site 12 of 12 in cluster C

Relative:
Lower

MN Voluntary Investigation Cleanup Program:

Actual:
920 ft.

Facility ID: VP12230
 Facility Type: Other
 Facility Address 2: Ave. N, & 3115-3125 Oliver Ave. N.
 Core Program Interest Id: 336599
 Link Id: 5171
 Active: False
 Pay Complete: False
 MPCA Region: Metro
 Size Acres: 1.3
 HRS Score: 0
 Enforcement Lead Agency: MPCA
 Federal Defferal Plot: False
 Petroleum Brownfields Prog?: False
 Emergency: False
 Site Classification: False
 RD/RA: False
 RL/FS: False
 Fund financed: False
 Npl: False
 Plp: False
 District: Metro
 Program Referred from: Not reported
 Program Interest: VIC
 Physical Location: none
 Natural Source damage: False
 Clean up Cost: Not reported
 Indian Reservation: False
 Reservation Name: Not reported
 MPCA Owned Wells at site: False
 Created By: PJensen
 Date Created: 10/22/1999
 Date Last Updated: 05/14/2007
 Federal Facility: False
 Primary Funding Source: Not reported
 EPA Id: Not reported
 MPCA Id: Not reported
 Alpha Sort: Not reported
 Legal Distt: 58A
 Congressional Dist: 5
 Scale Of Map Used Pls Loc Data: A
 Township: Not reported
 Range: Not reported
 Range East West: w
 Section: Not reported
 Pls Qtr Section (160 Acres): Not reported
 Pls Qtr Qtr Section (40 Acres): Not reported
 Pls Qtr-Qtr-Qtr Section (10 Acres): Not reported
 Pls Qtr-Qtr-Qtr-Qtr Section (2.5 Acres): Not reported
 Quad: Not reported
 NAD Number: 83
 Desc Of UTM Coord Pt: Not reported
 UTM Coord Pt Data Source: Not reported

Map ID
Direction
Distance
Elevation

MAP FINDINGS

Site

Database(s)

EDR ID Number
EPA ID Number

PENN-LOWRY REDEVELOPMENT (Continued)

S104240456

Org Providing The UTM Coord Point Data: Not reported
Method For Loc Public Land Survey: M
Method Of Utm Coord Pt Data Collection: Not reported
Date Of Utm Coord Pt Data Collection: Not reported
COL Date Qual: Not reported
Map Scale: Not reported
Verification Method: Not reported
horizref: Not reported
Utm Source: 2
Utm Method: 11
Utm Scale: A
Utm Accuracy: Not reported
Utm East: 475692.96875
Utm North: 4984612
Utm Zone: 15
Basin Code: 2
Major Watershed: 20
Major Watershed: Not reported
Method For Loc Public Land Survey: Not reported
Scale Of Map Used Pls Loc Data: Not reported
Township 2: Not reported
Range 2: Not reported
Range East West: Not reported
Section 2: Not reported
Pls Qtr Section (160 Acres) 2: Not reported
Pls Qtr Qtr Section (40 Acres)2: Not reported
Pls Qtr Qtr Qtr Section (10 Acres)2: Not reported
Pls Qtr Qtr Qtr Qtr Section (2.5 Acres) 2: Not reported
Quad 2: Not reported
File Location: Archival Storage
GIS Application GIS: False
Notes: File was sent to archives
Contact Type: Former Staff TA
Company Name: MPCA
Contact Address: 520 Lafayette Rd N
Contact Address 2: Not reported
Contact City,St,Zip: St. Paul, MN 551554194
Contact Province: Not reported
Contact Country: Not reported
Contact Postal code: Not reported
Contact Phone: (651) 757-8279
Contact Phone Ext: Not reported
Contact Fax: 651-296-9707
Contact E-mail: mike.connolly@state.mn.us
Contact Cell Phone: Not reported
Contact Information Last Updated: 1999-10-22 00:00:00
Misc Contact Info: Not reported
Receive Invoice: F
Staff Id Num: 3219

Contact Type: Staff PL/PM (Project Leader/Project Manager)s
Company Name: MPCA
Contact Address: 520 Lafayette Rd N
Contact Address 2: Not reported
Contact City,St,Zip: St. Paul, MN 551554194
Contact Province: Not reported
Contact Country: Not reported

Map ID
Direction
Distance
Elevation

MAP FINDINGS

Site

Database(s)

EDR ID Number
EPA ID Number

PENN-LOWRY REDEVELOPMENT (Continued)

S104240456

Contact Postal code: Not reported
Contact Phone: (651) 757-7744
Contact Phone Ext: Not reported
Contact Fax: Not reported
Contact E-mail: Not reported
Contact Cell Phone: Not reported
Contact Information Last Updated: 1999-10-22 00:00:00
Misc Contact Info: Not reported
Receive Invoice: F
Staff Id Num: 3289

Contact Type: Voluntary Party
Company Name: MCDA
Contact Address: 1 105 Fifth Ave S, Ste 600
Contact Address 2: Not reported
Contact City,St,Zip: Minneapolis, MN 554012534
Contact Province: Not reported
Contact Country: Not reported
Contact Postal code: Not reported
Contact Phone: 6126735028
Contact Phone Ext: Not reported
Contact Fax: 6126735113
Contact E-mail: Not reported
Contact Cell Phone: Not reported
Contact Information Last Updated: 1999-10-22 00:00:00
Misc Contact Info: Not reported
Receive Invoice: T
Staff Id Num: 0

Contact Type: Consultant
Company Name: Peer Engineering, Inc.
Contact Address: 7710 Computer Ave
Contact Address 2: Suite 101
Contact City,St,Zip: Minneapolis, MN 55435-
Contact Province: Not reported
Contact Country: Not reported
Contact Postal code: Not reported
Contact Phone: 6128313341
Contact Phone Ext: Not reported
Contact Fax: 6128314552
Contact E-mail: Not reported
Contact Cell Phone: Not reported
Contact Information Last Updated: 1999-10-22 00:00:00
Misc Contact Info: Not reported
Receive Invoice: F
Staff Id Num: 0

Contaminant Id: Ethyl benzene
Contaminated Media: Soil
Req Cleanup Concluded: Not reported
Cleanup Lvl Measure Units: mg/Kg
Basis For Req Cleanup Lvl: SRV (Soil Reference Value)
Max Residual Contamination: Not reported
Date Info Last Updated: Not reported

Contaminant Id: Toluene
Contaminated Media: Soil

Map ID
Direction
Distance
Elevation

MAP FINDINGS

Site

Database(s)

EDR ID Number
EPA ID Number

PENN-LOWRY REDEVELOPMENT (Continued)

S104240456

Req Cleanup Concluded:	Not reported
Cleanup Lvl Measure Units:	mg/Kg
Basis For Req Cleanup Lvl:	SRV (Soil Reference Value)
Max Residual Contamination:	Not reported
Date Info Last Updated:	2000-04-11 00:00:00
Contaminant Id:	Xylenes (mixture of o,m,p
Contaminated Media:	Soil
Req Cleanup Concluded:	Not reported
Cleanup Lvl Measure Units:	mg/Kg
Basis For Req Cleanup Lvl:	SRV (Soil Reference Value)
Max Residual Contamination:	Not reported
Date Info Last Updated:	Not reported
Contaminant Id:	Styrene
Contaminated Media:	Soil
Req Cleanup Concluded:	Not reported
Cleanup Lvl Measure Units:	mg/Kg
Basis For Req Cleanup Lvl:	SRV (Soil Reference Value)
Max Residual Contamination:	Not reported
Date Info Last Updated:	Not reported
Contaminant Id:	1,3,5-Trimethylbenzene; (Mesitylene
Contaminated Media:	Soil
Req Cleanup Concluded:	Not reported
Cleanup Lvl Measure Units:	mg/Kg
Basis For Req Cleanup Lvl:	SRV (Soil Reference Value)
Max Residual Contamination:	Not reported
Date Info Last Updated:	Not reported
Contaminant Id:	tert-Butyl Benzene
Contaminated Media:	Soil
Req Cleanup Concluded:	Not reported
Cleanup Lvl Measure Units:	mg/Kg
Basis For Req Cleanup Lvl:	SRV (Soil Reference Value)
Max Residual Contamination:	Not reported
Date Info Last Updated:	Not reported
Contaminant Id:	1,2,4-Trimethylbenzene; (1,3,4-Trimethylbenzene
Contaminated Media:	Soil
Req Cleanup Concluded:	Not reported
Cleanup Lvl Measure Units:	mg/Kg
Basis For Req Cleanup Lvl:	SRV (Soil Reference Value)
Max Residual Contamination:	Not reported
Date Info Last Updated:	Not reported
Contaminant Id:	p-Isopropyltoluene
Contaminated Media:	Soil
Req Cleanup Concluded:	Not reported
Cleanup Lvl Measure Units:	mg/Kg
Basis For Req Cleanup Lvl:	SRV (Soil Reference Value)
Max Residual Contamination:	Not reported
Date Info Last Updated:	Not reported
Contaminant Id:	n-Butyl Benzene
Contaminated Media:	Soil
Req Cleanup Concluded:	Not reported

Map ID
Direction
Distance
Elevation

MAP FINDINGS

Site

Database(s)

EDR ID Number
EPA ID Number

PENN-LOWRY REDEVELOPMENT (Continued)

S104240456

Cleanup Lvl Measure Units: mg/Kg
Basis For Req Cleanup Lvl: SRV (Soil Reference Value)
Max Residual Contamination: Not reported
Date Info Last Updated: Not reported

Contaminant Id: Naphthalene
Contaminated Media: Soil
Req Cleanup Concluded: Not reported
Cleanup Lvl Measure Units: mg/Kg
Basis For Req Cleanup Lvl: SRV (Soil Reference Value)
Max Residual Contamination: Not reported
Date Info Last Updated: Not reported

Contaminant Id: Gasoline Range Organics
Contaminated Media: Soil
Req Cleanup Concluded: Not reported
Cleanup Lvl Measure Units: mg/Kg
Basis For Req Cleanup Lvl: SRV (Soil Reference Value)
Max Residual Contamination: Not reported
Date Info Last Updated: Not reported

Contaminant Id: Diesel Range Organics
Contaminated Media: Soil
Req Cleanup Concluded: Not reported
Cleanup Lvl Measure Units: mg/Kg
Basis For Req Cleanup Lvl: SRV (Soil Reference Value)
Max Residual Contamination: Not reported
Date Info Last Updated: Not reported

Contaminant Id: 1,2-Dichloroethylene (cis-
Contaminated Media: Soil
Req Cleanup Concluded: Not reported
Cleanup Lvl Measure Units: mg/Kg
Basis For Req Cleanup Lvl: SRV (Soil Reference Value)
Max Residual Contamination: Not reported
Date Info Last Updated: Not reported

Contaminant Id: Tetrachloroethylene; (Perchloroethylene
Contaminated Media: Soil
Req Cleanup Concluded: Not reported
Cleanup Lvl Measure Units: mg/Kg
Basis For Req Cleanup Lvl: SRV (Soil Reference Value)
Max Residual Contamination: Not reported
Date Info Last Updated: Not reported

Contaminant Id: n-Propyl benzene
Contaminated Media: Soil
Req Cleanup Concluded: Not reported
Cleanup Lvl Measure Units: mg/Kg
Basis For Req Cleanup Lvl: SRV (Soil Reference Value)
Max Residual Contamination: Not reported
Date Info Last Updated: Not reported

Contaminant Id: sec-Butyl Benzene
Contaminated Media: Soil
Req Cleanup Concluded: Not reported
Cleanup Lvl Measure Units: mg/Kg

Map ID
Direction
Distance
Elevation

MAP FINDINGS

Site

Database(s)

EDR ID Number
EPA ID Number

PENN-LOWRY REDEVELOPMENT (Continued)

S104240456

Basis For Req Cleanup Lvl: SRV (Soil Reference Value)
Max Residual Contamination: Not reported
Date Info Last Updated: Not reported

Contaminant Id: Benzene
Contaminated Media: Ground Water
Req Cleanup Concluded: Not reported
Cleanup Lvl Measure Units: ug/L
Basis For Req Cleanup Lvl: HRL (Health Risk Limit)
Max Residual Contamination: Not reported
Date Info Last Updated: Not reported

Contaminant Id: Ethyl benzene
Contaminated Media: Ground Water
Req Cleanup Concluded: Not reported
Cleanup Lvl Measure Units: ug/L
Basis For Req Cleanup Lvl: HRL (Health Risk Limit)
Max Residual Contamination: Not reported
Date Info Last Updated: Not reported

Contaminant Id: Toluene
Contaminated Media: Ground Water
Req Cleanup Concluded: Not reported
Cleanup Lvl Measure Units: ug/L
Basis For Req Cleanup Lvl: HRL (Health Risk Limit)
Max Residual Contamination: Not reported
Date Info Last Updated: Not reported

Contaminant Id: Xylenes (mixture of o,m,p)
Contaminated Media: Ground Water
Req Cleanup Concluded: Not reported
Cleanup Lvl Measure Units: ug/L
Basis For Req Cleanup Lvl: HRL (Health Risk Limit)
Max Residual Contamination: Not reported
Date Info Last Updated: Not reported

Contaminant Id: 1,2-Dichloroethane
Contaminated Media: Ground Water
Req Cleanup Concluded: Not reported
Cleanup Lvl Measure Units: ug/L
Basis For Req Cleanup Lvl: HRL (Health Risk Limit)
Max Residual Contamination: Not reported
Date Info Last Updated: Not reported

Contaminant Id: 1,2-Dichloropropane
Contaminated Media: Ground Water
Req Cleanup Concluded: Not reported
Cleanup Lvl Measure Units: ug/L
Basis For Req Cleanup Lvl: HRL (Health Risk Limit)
Max Residual Contamination: Not reported
Date Info Last Updated: Not reported

Contaminant Id: 1,2,4-Trimethylbenzene; (1,3,4-Trimethylbenzene)
Contaminated Media: Ground Water
Req Cleanup Concluded: Not reported
Cleanup Lvl Measure Units: ug/L
Basis For Req Cleanup Lvl: HRL (Health Risk Limit)

Map ID
Direction
Distance
Elevation

MAP FINDINGS

Site

Database(s)

EDR ID Number
EPA ID Number

PENN-LOWRY REDEVELOPMENT (Continued)

S104240456

Max Residual Contamination:	Not reported
Date Info Last Updated:	Not reported
Contaminant Id:	n-Butyl Benzene
Contaminated Media:	Ground Water
Req Cleanup Concluded:	Not reported
Cleanup Lvl Measure Units:	ug/L
Basis For Req Cleanup Lvl:	HRL (Health Risk Limit)
Max Residual Contamination:	Not reported
Date Info Last Updated:	Not reported
Contaminant Id:	Naphthalene
Contaminated Media:	Ground Water
Req Cleanup Concluded:	Not reported
Cleanup Lvl Measure Units:	ug/L
Basis For Req Cleanup Lvl:	HRL (Health Risk Limit)
Max Residual Contamination:	Not reported
Date Info Last Updated:	Not reported
Contaminant Id:	Gasoline Range Organics
Contaminated Media:	Ground Water
Req Cleanup Concluded:	Not reported
Cleanup Lvl Measure Units:	ug/L
Basis For Req Cleanup Lvl:	HRL (Health Risk Limit)
Max Residual Contamination:	Not reported
Date Info Last Updated:	Not reported
Contaminant Id:	Diesel Range Organics
Contaminated Media:	Ground Water
Req Cleanup Concluded:	Not reported
Cleanup Lvl Measure Units:	ug/L
Basis For Req Cleanup Lvl:	HRL (Health Risk Limit)
Max Residual Contamination:	Not reported
Date Info Last Updated:	Not reported
Facid:	VP12230
Event:	114
Additional Information:	Haz waste determination (found not hazardous)
Start Date:	Not reported
End Date:	2004-02-02 00:00:00
Planned Start Date:	Not reported
Planned End Date:	Not reported
Date Info Last Updated:	2004-03-03 00:00:00
Record Number:	18227
Facid:	VP12230
Event:	156
Additional Information:	Revised RAP Addendum approved
Start Date:	Not reported
End Date:	2004-01-30 00:00:00
Planned Start Date:	Not reported
Planned End Date:	Not reported
Date Info Last Updated:	2004-02-03 00:00:00
Record Number:	18072
Facid:	VP12230
Event:	156

Map ID
Direction
Distance
Elevation

MAP FINDINGS

Site

Database(s)

EDR ID Number
EPA ID Number

PENN-LOWRY REDEVELOPMENT (Continued)

S104240456

Additional Information: approve RAP addendum
Start Date: Not reported
End Date: 2004-01-30 00:00:00
Planned Start Date: Not reported
Planned End Date: Not reported
Date Info Last Updated: 2004-03-03 00:00:00
Record Number: 18231

Facid: VP12230
Event: Remedial Action
Additional Information: soil excavated
Start Date: Not reported
End Date: Not reported
Planned Start Date: Not reported
Planned End Date: Not reported
Date Info Last Updated: Not reported
Record Number: 12432

Facid: VP12230
Event: VIC Program Participation Dates (Start/End)
Additional Information: None Entered
Start Date: 1999-10-22 00:00:00
End Date: 2004-02-02 00:00:00
Planned Start Date: Not reported
Planned End Date: Not reported
Date Info Last Updated: 1999-10-22 00:00:00
Record Number: 7873

Facid: VP12230
Event: Technical Assistance Letter Sent
Additional Information: approval of RAP Documentation Report
Start Date: Not reported
End Date: 2007-06-01 00:00:00
Planned Start Date: Not reported
Planned End Date: Not reported
Date Info Last Updated: 2007-06-04 00:00:00
Record Number: 27014

Facid: VP12230
Event: Phase I Investigation
Additional Information: None Entered
Start Date: Not reported
End Date: 1997-03-17 00:00:00
Planned Start Date: Not reported
Planned End Date: Not reported
Date Info Last Updated: 2001-07-26 00:00:00
Record Number: 11596

Facid: VP12230
GW Recepts Prot by Rem Actn: Not reported
Ecological receptors present: False
Type of ecological receptors: Not reported
Acres of contaminated soil: Not reported
Volume of contaminated soil: Not reported
Acres of surface water impacted: Not reported
Acres of wetland impacted: Not reported
Acres of sediment impacted: Not reported

Map ID
Direction
Distance
Elevation

MAP FINDINGS

Site

Database(s)

EDR ID Number
EPA ID Number

PENN-LOWRY REDEVELOPMENT (Continued)

S104240456

GW Plume Area Acres:	Not reported
Cleanup Conducted:	True
Acres of Contam Soil remediate:	Not reported
Volume of Soil Cleaned:	Not reported
# Municipal wells contamd:	Not reported
# Dom wells contam:	Not reported
# People Impct SW intake contam:	Not reported
# Drums Revolved from site:	Not reported
Yr Soil Remediated:	Not reported
Acres of Soil w/ Restrict Access:	Not reported
Yr IC remedy complete:	Not reported
Yr GW remedy completed:	Not reported
Year GWIC completed:	Not reported
Acres of wetland of sediment remediated:	Not reported
Public financing:	False
Assurance help:	False
Land use Classfn At Site:	Commercial
Land use Vicinity Of Site:	Commercial
Deed notif Present On Site:	False
Restrictive Covenant Present:	False
Restrictions:	Not reported
GW Pump and Treat Used at site:	False
Quaternary Perched:	False
Quaternary Water Table:	False
Quaternary Confined:	False
Cretaceous:	False
Plattville:	False
St. peter:	False
Prairie Duchien:	False
Jordan:	False
Ironton/Galesville:	False
Mt Simon Hinckley:	False
Precambrian Undifferentiated:	False
Other/Unknown Aquifer:	False
Date Info Last Updated:	2002-12-05 00:00:00
Inst Control Info Updated:	Not reported
Inst Control Filed Location:	Not reported
SW Classification (Primary):	Not reported
SW Classification (Secondary):	Not reported
Miscellaneous:	Not reported
SW Comments:	Not reported

MN SRS:

Facility ID:	VP12230
SEC Address:	Ave. N, & 3115-3125 Oliver Ave. N.
Link Id:	5171
Facility Type:	Other
Active:	False
Pay Complete:	False
MPCA Region:	Metro
Size Acres:	1.3
HRS Score:	0
Enforcement Lead Agency:	MPCA
Federal Defferal Plot:	False
Petroleum Brownfields Prog?:	False
Emergency:	False

Map ID
Direction
Distance
Elevation

MAP FINDINGS

Site

Database(s)

EDR ID Number
EPA ID Number

PENN-LOWRY REDEVELOPMENT (Continued)

S104240456

Site Classification:	False
RD/RA:	False
RL/FS:	False
Fund financed:	False
Npl:	False
Plp:	False
District:	Metro
Program Referred from:	Not reported
Program Interest:	VIC
Physical Location:	none
Natural Source damage:	False
Clean up Cost:	Not reported
Indian Reservation:	False
Reserve Name:	Not reported
MPCA Owned Wells at site:	False
Created By:	PJensen
Date Created:	10/22/1999
Date Last Updated:	05/14/2007
Federal Facility:	False
Primary Funding Source:	Not reported
EPA Id:	Not reported
MPCA Id:	Not reported
Alpha Sort:	Not reported
Legal Distt:	58A
Congressional Distt:	5
Public Land Survey Method:	M
Map Scale For PLS Locational Data:	A
Township 2:	Not reported
Range:	Not reported
PLS Township Suffix:	w
section:	Not reported
PLS Qtr Section (160 Acres):	Not reported
PLS Qtr-Qtr Section (40 Acres):	Not reported
Pls Qtr-Qtr-Qtr Section (10 Acres):	Not reported
Pls Qtr-Qtr-Qtr-Qtr Secion (2.5 Acres):	Not reported
Quad:	Not reported
NAD Number:	83
Desc Of UTM Coord Pt:	Not reported
UTM Coord Pt Data Source:	Not reported
Org Providing UTM Coord Point Data:	Not reported
mpcapgmac:	Not reported
Utm Coord Pt Data Collection Method:	Not reported
Date Of Utm Coord Pt Data Collection:	Not reported
COL Date Qual:	Not reported
Map Scale:	Not reported
verifmeth:	Not reported
horizref:	Not reported
Utm Source:	2
Utm Method:	I1
Utm Scale:	A
Utm Accuracy:	Not reported
Utm East:	475692.96875
Utm North:	4984612
Utm Zone:	15
Basin Code:	2
Major Watershed:	20
Minor Watershed:	Not reported

Map ID
Direction
Distance
Elevation

MAP FINDINGS

Site

Database(s)

EDR ID Number
EPA ID Number

PENN-LOWRY REDEVELOPMENT (Continued)

S104240456

Public Land Survey Method 2: Not reported
Map Scale For PLS Locational Data 2: Not reported
Township 2: Not reported
Range 2: Not reported
PLS Township Suffix 2: Not reported
Section 2: Not reported
PLS Qtr Section (160 Acres) 2: Not reported
PLS Qtr-Qtr Section (40 Acres) 2: Not reported
PLS Qtr-Qtr Section (10 Acres) 2: Not reported
PLS Qtr-Qtr Section (2.5 Acres) 2: Not reported
Quad 2: Not reported
File Location: Archival Storage
VIC Application GIS: False

Notes: File was sent to archives
Contact Type: Former Staff TA
Company Name: MPCA
Contact Address: 520 Lafayette Rd N
Contact Address 2: Not reported
Contact City,St,Zip: St. Paul, MN 551554194
Contact Province: Not reported
Contact Country: Not reported
Contact Postal code: Not reported
Contact Phone: (651) 757-8279
Contact Phone Ext: Not reported
Contact Fax: 651-296-9707
Contact E-mail: mike.connolly@state.mn.us
Contact Cell Phone: Not reported
Contact Information Last Updated: 1999-10-22 00:00:00
Misc Contact Info: Not reported
Receive Invoice: F
Staff Id Num: 3219

Contact Type: Staff PL/PM (Project Leader/Project Manager)s
Company Name: MPCA
Contact Address: 520 Lafayette Rd N
Contact Address 2: Not reported
Contact City,St,Zip: St. Paul, MN 551554194
Contact Province: Not reported
Contact Country: Not reported
Contact Postal code: Not reported
Contact Phone: (651) 757-7744
Contact Phone Ext: Not reported
Contact Fax: Not reported
Contact E-mail: Not reported
Contact Cell Phone: Not reported
Contact Information Last Updated: 1999-10-22 00:00:00
Misc Contact Info: Not reported
Receive Invoice: F
Staff Id Num: 3289

Contact Type: Voluntary Party
Company Name: MCDA
Contact Address: 1 105 Fifth Ave S, Ste 600
Contact Address 2: Not reported
Contact City,St,Zip: Minneapolis, MN 554012534
Contact Province: Not reported
Contact Country: Not reported

Map ID
Direction
Distance
Elevation

MAP FINDINGS

Site

Database(s)

EDR ID Number
EPA ID Number

PENN-LOWRY REDEVELOPMENT (Continued)

S104240456

Contact Postal code: Not reported
Contact Phone: 6126735028
Contact Phone Ext: Not reported
Contact Fax: 6126735113
Contact E-mail: Not reported
Contact Cell Phone: Not reported
Contact Information Last Updated: 1999-10-22 00:00:00
Misc Contact Info: Not reported
Receive Invoice: T
Staff Id Num: 0

Contact Type: Consultant
Company Name: Peer Engineering, Inc.
Contact Address: 7710 Computer Ave
Contact Address 2: Suite 101
Contact City,St,Zip: Minneapolis, MN 55435-
Contact Province: Not reported
Contact Country: Not reported
Contact Postal code: Not reported
Contact Phone: 6128313341
Contact Phone Ext: Not reported
Contact Fax: 6128314552
Contact E-mail: Not reported
Contact Cell Phone: Not reported
Contact Information Last Updated: 1999-10-22 00:00:00
Misc Contact Info: Not reported
Receive Invoice: F
Staff Id Num: 0

Contaminant Id: Ethyl benzene
Contaminated Media: Soil
Req Cleanup Concluded: Not reported
Cleanup Lvl Measure Units: mg/Kg
Basis For Req Cleanup Lvl: SRV (Soil Reference Value)
Max Residual Contamination: Not reported
Date Info Last Updated: Not reported

Contaminant Id: Toluene
Contaminated Media: Soil
Req Cleanup Concluded: Not reported
Cleanup Lvl Measure Units: mg/Kg
Basis For Req Cleanup Lvl: SRV (Soil Reference Value)
Max Residual Contamination: Not reported
Date Info Last Updated: 2000-04-11 00:00:00

Contaminant Id: Xylenes (mixture of o,m,p
Contaminated Media: Soil
Req Cleanup Concluded: Not reported
Cleanup Lvl Measure Units: mg/Kg
Basis For Req Cleanup Lvl: SRV (Soil Reference Value)
Max Residual Contamination: Not reported
Date Info Last Updated: Not reported

Contaminant Id: Styrene
Contaminated Media: Soil
Req Cleanup Concluded: Not reported
Cleanup Lvl Measure Units: mg/Kg

Map ID
Direction
Distance
Elevation

MAP FINDINGS

Site

Database(s)

EDR ID Number
EPA ID Number

PENN-LOWRY REDEVELOPMENT (Continued)

S104240456

Basis For Req Cleanup Lvl:	SRV (Soil Reference Value)
Max Residual Contamination:	Not reported
Date Info Last Updated:	Not reported
Contaminant Id:	1,3,5-Trimethylbenzene; (Mesitylene)
Contaminated Media:	Soil
Req Cleanup Concluded:	Not reported
Cleanup Lvl Measure Units:	mg/Kg
Basis For Req Cleanup Lvl:	SRV (Soil Reference Value)
Max Residual Contamination:	Not reported
Date Info Last Updated:	Not reported
Contaminant Id:	tert-Butyl Benzene
Contaminated Media:	Soil
Req Cleanup Concluded:	Not reported
Cleanup Lvl Measure Units:	mg/Kg
Basis For Req Cleanup Lvl:	SRV (Soil Reference Value)
Max Residual Contamination:	Not reported
Date Info Last Updated:	Not reported
Contaminant Id:	1,2,4-Trimethylbenzene; (1,3,4-Trimethylbenzene)
Contaminated Media:	Soil
Req Cleanup Concluded:	Not reported
Cleanup Lvl Measure Units:	mg/Kg
Basis For Req Cleanup Lvl:	SRV (Soil Reference Value)
Max Residual Contamination:	Not reported
Date Info Last Updated:	Not reported
Contaminant Id:	p-Isopropyltoluene
Contaminated Media:	Soil
Req Cleanup Concluded:	Not reported
Cleanup Lvl Measure Units:	mg/Kg
Basis For Req Cleanup Lvl:	SRV (Soil Reference Value)
Max Residual Contamination:	Not reported
Date Info Last Updated:	Not reported
Contaminant Id:	n-Butyl Benzene
Contaminated Media:	Soil
Req Cleanup Concluded:	Not reported
Cleanup Lvl Measure Units:	mg/Kg
Basis For Req Cleanup Lvl:	SRV (Soil Reference Value)
Max Residual Contamination:	Not reported
Date Info Last Updated:	Not reported
Contaminant Id:	Naphthalene
Contaminated Media:	Soil
Req Cleanup Concluded:	Not reported
Cleanup Lvl Measure Units:	mg/Kg
Basis For Req Cleanup Lvl:	SRV (Soil Reference Value)
Max Residual Contamination:	Not reported
Date Info Last Updated:	Not reported
Contaminant Id:	Gasoline Range Organics
Contaminated Media:	Soil
Req Cleanup Concluded:	Not reported
Cleanup Lvl Measure Units:	mg/Kg
Basis For Req Cleanup Lvl:	SRV (Soil Reference Value)

Map ID
Direction
Distance
Elevation

MAP FINDINGS

Site

Database(s)

EDR ID Number
EPA ID Number

PENN-LOWRY REDEVELOPMENT (Continued)

S104240456

Max Residual Contamination:	Not reported
Date Info Last Updated:	Not reported
Contaminant Id:	Diesel Range Organics
Contaminated Media:	Soil
Req Cleanup Concluded:	Not reported
Cleanup Lvl Measure Units:	mg/Kg
Basis For Req Cleanup Lvl:	SRV (Soil Reference Value)
Max Residual Contamination:	Not reported
Date Info Last Updated:	Not reported
Contaminant Id:	1,2-Dichloroethylene (cis-
Contaminated Media:	Soil
Req Cleanup Concluded:	Not reported
Cleanup Lvl Measure Units:	mg/Kg
Basis For Req Cleanup Lvl:	SRV (Soil Reference Value)
Max Residual Contamination:	Not reported
Date Info Last Updated:	Not reported
Contaminant Id:	Tetrachloroethylene; (Perchloroethylene
Contaminated Media:	Soil
Req Cleanup Concluded:	Not reported
Cleanup Lvl Measure Units:	mg/Kg
Basis For Req Cleanup Lvl:	SRV (Soil Reference Value)
Max Residual Contamination:	Not reported
Date Info Last Updated:	Not reported
Contaminant Id:	n-Propyl benzene
Contaminated Media:	Soil
Req Cleanup Concluded:	Not reported
Cleanup Lvl Measure Units:	mg/Kg
Basis For Req Cleanup Lvl:	SRV (Soil Reference Value)
Max Residual Contamination:	Not reported
Date Info Last Updated:	Not reported
Contaminant Id:	sec-Butyl Benzene
Contaminated Media:	Soil
Req Cleanup Concluded:	Not reported
Cleanup Lvl Measure Units:	mg/Kg
Basis For Req Cleanup Lvl:	SRV (Soil Reference Value)
Max Residual Contamination:	Not reported
Date Info Last Updated:	Not reported
Contaminant Id:	Benzene
Contaminated Media:	Ground Water
Req Cleanup Concluded:	Not reported
Cleanup Lvl Measure Units:	ug/L
Basis For Req Cleanup Lvl:	HRL (Health Risk Limit)
Max Residual Contamination:	Not reported
Date Info Last Updated:	Not reported
Contaminant Id:	Ethyl benzene
Contaminated Media:	Ground Water
Req Cleanup Concluded:	Not reported
Cleanup Lvl Measure Units:	ug/L
Basis For Req Cleanup Lvl:	HRL (Health Risk Limit)
Max Residual Contamination:	Not reported

Map ID
Direction
Distance
Elevation

MAP FINDINGS

Site

Database(s)

EDR ID Number
EPA ID Number

PENN-LOWRY REDEVELOPMENT (Continued)

S104240456

Date Info Last Updated:	Not reported
Contaminant Id:	Toluene
Contaminated Media:	Ground Water
Req Cleanup Concluded:	Not reported
Cleanup Lvl Measure Units:	ug/L
Basis For Req Cleanup Lvl:	HRL (Health Risk Limit)
Max Residual Contamination:	Not reported
Date Info Last Updated:	Not reported
Contaminant Id:	Xylenes (mixture of o,m,p
Contaminated Media:	Ground Water
Req Cleanup Concluded:	Not reported
Cleanup Lvl Measure Units:	ug/L
Basis For Req Cleanup Lvl:	HRL (Health Risk Limit)
Max Residual Contamination:	Not reported
Date Info Last Updated:	Not reported
Contaminant Id:	1,2-Dichloroethane
Contaminated Media:	Ground Water
Req Cleanup Concluded:	Not reported
Cleanup Lvl Measure Units:	ug/L
Basis For Req Cleanup Lvl:	HRL (Health Risk Limit)
Max Residual Contamination:	Not reported
Date Info Last Updated:	Not reported
Contaminant Id:	1,2-Dichloropropane
Contaminated Media:	Ground Water
Req Cleanup Concluded:	Not reported
Cleanup Lvl Measure Units:	ug/L
Basis For Req Cleanup Lvl:	HRL (Health Risk Limit)
Max Residual Contamination:	Not reported
Date Info Last Updated:	Not reported
Contaminant Id:	1,2,4-Trimethylbenzene; (1,3,4-Trimethylbenzene
Contaminated Media:	Ground Water
Req Cleanup Concluded:	Not reported
Cleanup Lvl Measure Units:	ug/L
Basis For Req Cleanup Lvl:	HRL (Health Risk Limit)
Max Residual Contamination:	Not reported
Date Info Last Updated:	Not reported
Contaminant Id:	n-Butyl Benzene
Contaminated Media:	Ground Water
Req Cleanup Concluded:	Not reported
Cleanup Lvl Measure Units:	ug/L
Basis For Req Cleanup Lvl:	HRL (Health Risk Limit)
Max Residual Contamination:	Not reported
Date Info Last Updated:	Not reported
Contaminant Id:	Naphthalene
Contaminated Media:	Ground Water
Req Cleanup Concluded:	Not reported
Cleanup Lvl Measure Units:	ug/L
Basis For Req Cleanup Lvl:	HRL (Health Risk Limit)
Max Residual Contamination:	Not reported
Date Info Last Updated:	Not reported

Map ID
Direction
Distance
Elevation

MAP FINDINGS

Site

Database(s)

EDR ID Number
EPA ID Number

PENN-LOWRY REDEVELOPMENT (Continued)

S104240456

Contaminant Id: Gasoline Range Organics
Contaminated Media: Ground Water
Req Cleanup Concluded: Not reported
Cleanup Lvl Measure Units: ug/L
Basis For Req Cleanup Lvl: HRL (Health Risk Limit)
Max Residual Contamination: Not reported
Date Info Last Updated: Not reported

Contaminant Id: Diesel Range Organics
Contaminated Media: Ground Water
Req Cleanup Concluded: Not reported
Cleanup Lvl Measure Units: ug/L
Basis For Req Cleanup Lvl: HRL (Health Risk Limit)
Max Residual Contamination: Not reported
Date Info Last Updated: Not reported

Facid: VP12230
Event: 114
Additional Information: Haz waste determination (found not hazardous)
Start Date: Not reported
End Date: 2004-02-02 00:00:00
Planned Start Date: Not reported
Planned End Date: Not reported
Date Info Last Updated: 2004-03-03 00:00:00
Record Number: 18227

Facid: VP12230
Event: 156
Additional Information: Revised RAP Addendum approved
Start Date: Not reported
End Date: 2004-01-30 00:00:00
Planned Start Date: Not reported
Planned End Date: Not reported
Date Info Last Updated: 2004-02-03 00:00:00
Record Number: 18072

Facid: VP12230
Event: 156
Additional Information: approve RAP addendum
Start Date: Not reported
End Date: 2004-01-30 00:00:00
Planned Start Date: Not reported
Planned End Date: Not reported
Date Info Last Updated: 2004-03-03 00:00:00
Record Number: 18231

Facid: VP12230
Event: Remedial Action
Additional Information: soil excavated
Start Date: Not reported
End Date: Not reported
Planned Start Date: Not reported
Planned End Date: Not reported
Date Info Last Updated: Not reported
Record Number: 12432

Facid: VP12230

Map ID
Direction
Distance
Elevation

MAP FINDINGS

Site

Database(s)

EDR ID Number
EPA ID Number

PENN-LOWRY REDEVELOPMENT (Continued)

S104240456

Event: VIC Program Participation Dates (Start/End)
Additional Information: None Entered
Start Date: 1999-10-22 00:00:00
End Date: 2004-02-02 00:00:00
Planned Start Date: Not reported
Planned End Date: Not reported
Date Info Last Updated: 1999-10-22 00:00:00
Record Number: 7873

Facid: VP12230
Event: Technical Assistance Letter Sent
Additional Information: approval of RAP Documentation Report
Start Date: Not reported
End Date: 2007-06-01 00:00:00
Planned Start Date: Not reported
Planned End Date: Not reported
Date Info Last Updated: 2007-06-04 00:00:00
Record Number: 27014

Facid: VP12230
Event: Phase I Investigation
Additional Information: None Entered
Start Date: Not reported
End Date: 1997-03-17 00:00:00
Planned Start Date: Not reported
Planned End Date: Not reported
Date Info Last Updated: 2001-07-26 00:00:00
Record Number: 11596

Facid: VP12230
GW Receipts Prot by Rem Actn: Not reported
Ecological receptors present: False
Type of ecological receptors: Not reported
Acres of contaminated soil: Not reported
Volume of contaminated soil: Not reported
Acres of surface water impacted: Not reported
Acres of wetland impacted: Not reported
Acres of sediment impacted: Not reported
GW Plume Area Acres: Not reported
Cleanup Conducted: True
Acres of Contam Soil remediate: Not reported
Volume of Soil Cleaned: Not reported
Municipal wells contamd: Not reported
Dom wells contam: Not reported
People Impct SW intake contam: Not reported
Drums Revolved from site: Not reported
Yr Soil Remediated: Not reported
Acres of Soil w/ Restrict Access: Not reported
Yr IC remedy complete: Not reported
Yr GW remedy completed: Not reported
Year GWIC completed: Not reported
Acres of wetland of sediment remediated: Not reported
Public financing: False
Assurance help: False
Land use Classfn At Site: Commercial
Land use Vicinity Of Site: Commercial
Deed notif Present On Site: False

Map ID
 Direction
 Distance
 Elevation

MAP FINDINGS

Site

Database(s)

EDR ID Number
 EPA ID Number

PENN-LOWRY REDEVELOPMENT (Continued)

S104240456

Restrictive Covenant Present:	False
Restrictions:	Not reported
GW Pump and Treat Used at site:	False
Quaternary Perched:	False
Quaternary Water Table:	False
Quaternary Confined:	False
Cretaceous:	False
Plattville:	False
St. peter:	False
Prairie Duchien:	False
Jordan:	False
Ironton/Galesville:	False
Mt Simon Hinckley:	False
Precambrian Undifferentiated:	False
Other/Unknown Aquifer:	False
Date Info Last Updated:	2002-12-05 00:00:00
Inst Control Info Updated:	Not reported
Inst Control Filed Location:	Not reported
SW Classification (Primary):	Not reported
SW Classification (Secondary):	Not reported
Miscellaneous:	Not reported
SW Comments:	Not reported

B37
WSW
 < 1/8
 0.073 mi.
 386 ft.

UNITED STATES POST OFFICE
2306 LOWRY AVE N
MINNEAPOLIS, MN 55411

UST **U000884529**
Financial Assurance **N/A**
WIMN

Site 3 of 3 in cluster B

Relative:
Higher

UST:

Tank:

Actual:
928 ft.

MPCA Tank Number:	001
Tank Registration Date:	05/08/1992 00:00:00
Tank Storage Capacity:	10000
Tank Dual Use:	N
Tank Status:	Removed
Tank Stored Product:	Gasoline
Tank Construction Material:	Fiberglass
Tank Cathodic Protection:	Not Needed
Piping Cathodic Protection:	Not Needed
Piping Material:	Fiberglass
Second Contain Tank:	Fiberglass
Second Contain Pipe:	Not reported
Tank Dispenser:	Submersible
Above/ Under Ground:	Under Ground
AST Base Material:	Not reported
Piping Material Description:	Not reported
Unregulated Tank Registration Date:	Not reported
Heating Product Flag:	Unknown
Haz Waste Generator Id:	Not reported
Product Replaced Date:	Not reported
Sludge Disposal Facility:	Not reported
Comments:	Not reported
Date Added:	10/10/1999 10:56:59
Date Last Updated:	09/24/2008 14:06:41
Staff Id Who Did The Last Update:	RSUCHAN

Map ID
Direction
Distance
Elevation

MAP FINDINGS

Site

Database(s)

EDR ID Number
EPA ID Number

UNITED STATES POST OFFICE (Continued)

U000884529

In Compliance: Yes
Serial Number: Not reported

Tank Action:
MPCA Tank Number: 001
Above Or Underground: Under Ground
Tank Action ID: 839205
Contractor Number: Not reported
Supervisor Number: Not reported
Tank Action: Install Tank
Action Date: 01/01/1986 00:00:00
Action Date Unknown: Not reported
Corrosion Expert Name: Not reported
Lab Flag: Not reported
Date Added: 05/05/2000 08:30:22
Date Last Updated: 05/04/2002 08:30:53
Staff Id Who Did The Last Update: TANKS

Tank Compartment:
MPCA Tank Number: 001
Above Or Underground: Under Ground
Compartment Number: 1
Tank Stored Product Code: 14
Tank Stored Product Desc: GASOLINE
Compartment Cap: 10000
Heating: Unknown
Other Desc: Not reported
Date Added: 10/10/1999 10:58:25
Date Last Updated: 05/04/2002 08:30:53
Staff Id Who Did The Last Update: TANKS

Tank:
MPCA Tank Number: 002
Tank Registration Date: 05/08/1992 00:00:00
Tank Storage Capacity: 10000
Tank Dual Use: N
Tank Status: Removed
Tank Stored Product: Gasoline
Tank Construction Material: Fiberglass
Tank Cathodic Protection: Not Needed
Piping Cathodic Protection: Not Needed
Piping Material: Fiberglass
Second Contain Tank: Fiberglass
Second Contain Pipe: Not reported
Tank Dispenser: Submersible
Above/ Under Ground: Under Ground
AST Base Material: Not reported
Piping Material Description: Not reported
Unregulated Tank Registration Date: Not reported
Heating Product Flag: Unknown
Haz Waste Generator Id: MND981774953
Product Replaced Date: Not reported
Sludge Disposal Facility: J & D ENTERPRISES
Comments: Not reported
Date Added: 10/10/1999 10:56:37
Date Last Updated: 09/24/2008 14:06:41

Map ID
Direction
Distance
Elevation

MAP FINDINGS

Site

Database(s)

EDR ID Number
EPA ID Number

UNITED STATES POST OFFICE (Continued)

U000884529

Staff Id Who Did The Last Update: RSUCHAN
In Compliance: Yes
Serial Number: Not reported

Tank Action:

MPCA Tank Number: 002
Above Or Underground: Under Ground
Tank Action ID: 849358
Contractor Number: 17
Supervisor Number: 6444
Tank Action: Remove Tank
Action Date: 10/15/1996 00:00:00
Action Date Unknown: Not reported
Corrosion Expert Name: Not reported
Lab Flag: N
Date Added: 05/05/2000 08:31:12
Date Last Updated: 05/04/2002 08:30:53
Staff Id Who Did The Last Update: TANKS

MPCA Tank Number: 002
Above Or Underground: Under Ground
Tank Action ID: 839206
Contractor Number: 607
Supervisor Number: Not reported
Tank Action: Install Tank
Action Date: 04/06/1992 00:00:00
Action Date Unknown: Not reported
Corrosion Expert Name: Not reported
Lab Flag: Not reported
Date Added: 05/05/2000 08:30:22
Date Last Updated: 05/04/2002 08:30:53
Staff Id Who Did The Last Update: TANKS

Tank Compartment:

MPCA Tank Number: 002
Above Or Underground: Under Ground
Compartment Number: 1
Tank Stored Product Code: 14
Tank Stored Product Desc: GASOLINE
Compartment Cap: 10000
Heating: Unknown
Other Desc: Not reported
Date Added: 10/10/1999 10:58:04
Date Last Updated: 05/04/2002 08:30:53
Staff Id Who Did The Last Update: TANKS

Install Remove:

MPCA Tank Number: 002
Number of Dispensers: Not reported
Tank Construction Material Code: 3
Piping Material: 6
Piping Material Desc: FIBERGLASS
Total Tank Capacity Quantity: 10000
Staff Id Who Did The Last Update: TANKS
INSREM Product: Gasoline
INSREM Product Description: GASOLINE
INSREM Action ID: 383050

Map ID
Direction
Distance
Elevation

MAP FINDINGS

Site

Database(s)

EDR ID Number
EPA ID Number

UNITED STATES POST OFFICE (Continued)

U000884529

INSREM Action: Remove Tank And Pipe
Action Completed Date: Not reported
Date Added: 10/10/1999 11:02:56
Date Last Updated: 05/04/2002 08:30:53

TabSite:

Program Interest Id: 204423
Above Or Underground: Under Ground
Facility Code: 14
Indian Reservation: No
UST Registration Date: 05/08/1992 00:00:00
AST Registration Date: Not reported
Date Added: 07/23/1992 19:11:05
Date Last Updated: 05/23/2003 09:21:03
Staff Id Who Did The Last Update: SYS
Max Monthly Gallons: Not reported
Vapor Recovery Installed: Unknown
Vapor Notify Required: Unknown

Lat Long:

Program Id: 204423
Latlong ID: 162894
Latitude Degrees: 45
Latitude Minutes: 0
Latitude Seconds: 48.55
Longitude Degrees: -93
Longitude Minutes: 18
Longitude Seconds: 35.83
Collection Date: 10/12/2012 13:27:37
LatLong Description: Not reported
TMSP Added: 03/29/2010 18:42:56
Date Last Updated: 10/12/2012 13:27:37
Staff Id Last Updated: MAPTOOL
Coord Source Type: Not reported
Org Name Source: Not reported

MN Financial Assurance 1:

PROGRAM ID: 204423
Township Name: Not reported
Region: 1
Interest Type: Deleted Tank Site
ADDR ID: 182231
Interest Telephone: 6125219519
Preferred ID: 16299
Interest Start Date: 07/23/1992
Interest End Date: Not reported
Activity Flag: Not reported
TMSP Added: 07/23/1992
TMSP Last Update: 09/12/2006 15:15:19
Staff ID Last Update: RSUCHAN
Source: TALES
Source ID: 0
Country Code: USA
FOR State: Not reported
FOR Zone: Not reported
FIPS County Code: 053

Map ID
Direction
Distance
Elevation

MAP FINDINGS

Site

Database(s)

EDR ID Number
EPA ID Number

UNITED STATES POST OFFICE (Continued)

U000884529

Comments: Not reported

PROGRAM ID: 204423
Township Name: Fort Snelling
Region: 1
Interest Type: Tank site
ADDR ID: 182231
Interest Telephone: NO CORE PI PH.
Preferred ID: 16299
Interest Start Date: 07/23/1992
Interest End Date: 09/12/2006
Activity Flag: N
TMSP Added: 09/12/2006
TMSP Last Update: 11/10/2014 08:17:05
Staff ID Last Update: RGAGLE
Source: CORE
Source ID: 225189
Country Code: USA
FOR State: Not reported
FOR Zone: Not reported
FIPS County Code: 053
Comments: Not reported

Latitude Longitude:
Program Id: 204423
Lat/Long ID: 162894
Latitude Degrees: 45
Latitude Minutes: 0
Latitude Seconds: 48.55
Longitude Degrees: -93
Longitude Minutes: 18
Longitude Seconds: 35.83
Collection Date: 10/12/2012 13:27:37
Lat/Long Description: Not reported
TMSP Added: 03/29/2010 18:42:56
TMSP Last Update: 10/12/2012 13:27:37
Staff ID Last Update: MAPTOOL
Coord Source Type: Not reported
Org Name Source: Not reported
Coord Coll Meth: DM
Map Scale Code: Not reported
Source: CORE
Site ID: 225189
Spatial ID: 51422946

Tab Site:
Program Id: 204423
Facility Code: 14
Above or Under Code: 2
Indian Reservation: N
Ust Registration Date: 05/08/1992 00:00:00
Ast Registration Date: Not reported
TMSP Added: 07/23/1992 19:11:05
TMSP Last Update: 05/23/2003 09:21:03
Staff ID Last Update: SYS
Max Monthly Gallons: Not reported

Map ID
 Direction
 Distance
 Elevation

MAP FINDINGS

Site

Database(s)

EDR ID Number
 EPA ID Number

UNITED STATES POST OFFICE (Continued)

U000884529

Vapor Recovery Installed: U
 Vapor Notif Required: U

WIMN:

Legislative District: 59A
 Status: Inactive
 Latitude: 45.01348816
 Longitude: -93.30995412
 Coordinate Collection Method: Digitized - Map Tool
 Activity: Tank Site
 MPCA Id: 16299
 Major Watershed: Mississippi River - Twin Cities

[Click here to access Minnesota Pollution Control Agency:](#)

38
ESE
< 1/8
0.079 mi.
418 ft.

BLES HOWARD
3125 NEWTON AVE
MINNEAPOLIS, MN

EDR Hist Auto 1009840124
N/A

Relative:
Higher

EDR Historical Auto Stations:
 Name: BLES HOWARD
 Year: 1950
 Type: GASOLINE STATIONS

Actual:
923 ft.

D39
North
< 1/8
0.106 mi.
559 ft.

CLEVELAND PARK SCHOOL
3333 PENN AVE N
MINNEAPOLIS, MN 55412

UST U003853225
TIER 2 N/A

Site 1 of 4 in cluster D

Relative:
Lower

UST:
 Tank:
 MPCA Tank Number: 001
 Tank Registration Date: 03/21/2002 00:00:00
 Tank Storage Capacity: 10000
 Tank Dual Use: N
Tank Status: Active
 Tank Stored Product: Fuel Oil
 Tank Construction Material: Fiberglass
 Tank Cathodic Protection: Not Needed
 Piping Cathodic Protection: Not Needed
 Piping Material: Fiberglass
 Second Contain Tank: Fiberglass
 Second Contain Pipe: Doublewall Pipe
 Tank Dispenser: Suction
 Above/ Under Ground: Under Ground
 AST Base Material: Not reported
 Piping Material Description: Not reported
 Unregulated Tank Registration Date: 05/09/2000 00:00:00
 Heating Product Flag: Doublewall Tank
 Haz Waste Generator Id: Not reported
 Product Replaced Date: Not reported

Actual:
909 ft.

Map ID
Direction
Distance
Elevation

MAP FINDINGS

Site

Database(s)

EDR ID Number
EPA ID Number

CLEVELAND PARK SCHOOL (Continued)

U003853225

Sludge Disposal Facility: Not reported
Comments: Not reported
Date Added: 05/09/2000 14:30:48
Date Last Updated: 09/24/2008 14:12:19
Staff Id Who Did The Last Update: RSUCHAN
In Compliance: Doublewall Tank
Serial Number: Not reported

Tank Action:

MPCA Tank Number: 001
Above Or Underground: Under Ground
Tank Action ID: 870851
Contractor Number: 18
Supervisor Number: 1447
Tank Action: Install Tank
Action Date: 05/23/2002 00:00:00
Action Date Unknown: Not reported
Corrosion Expert Name: Not reported
Lab Flag: Not reported
Date Added: 04/03/2002 07:50:06
Date Last Updated: 10/25/2002 11:40:09
Staff Id Who Did The Last Update: NBLASIN

Tank Compartment:

MPCA Tank Number: 001
Above Or Underground: Under Ground
Compartment Number: 1
Tank Stored Product Code: 13
Tank Stored Product Desc: Not reported
Compartment Cap: 10000
Heating: Yes
Other Desc: Not reported
Date Added: 05/09/2000 14:30:48
Date Last Updated: 05/04/2002 09:50:02
Staff Id Who Did The Last Update: TANKS

Install Remove:

MPCA Tank Number: 001
Number of Dispensers: Not reported
Tank Construction Material Code: 3
Piping Material: Not reported
Piping Material Desc: 6
Total Tank Capacity Quantity: 10000
Staff Id Who Did The Last Update: TANKS
INSREM Product: Fuel Oil
INSREM Product Description: Not reported
INSREM Action ID: 858245
INSREM Action: Install Tank And Pipe
Action Completed Date: Not reported
Date Added: 05/09/2000 14:32:29
Date Last Updated: 05/04/2002 09:50:02

Tab site:

Program Interest Id: 227124
Above Or Underground: Under Ground
Facility Code: 10

Map ID
Direction
Distance
Elevation

MAP FINDINGS

Site

Database(s)

EDR ID Number
EPA ID Number

CLEVELAND PARK SCHOOL (Continued)

U003853225

Indian Reservation: No
UST Registration Date: 03/21/2002 00:00:00
AST Registration Date: Not reported
Date Added: 05/09/2000 14:30:14
Date Last Updated: 11/30/2009 10:19:02
Staff Id Who Did The Last Update: RDULLIN
Max Monthly Gallons: Not reported
Vapor Recovery Installed: Unknown
Vapor Notify Required: Unknown

Lat Long:

Program Id: 227124
Latlong ID: 0
Latitude Degrees: Not reported
Latitude Minutes: Not reported
Latitude Seconds: Not reported
Longitude Degrees: Not reported
Longitude Minutes: Not reported
Longitude Seconds: Not reported
Collection Date: Not reported
LatLong Description: Not reported
TMSP Added: 03/29/2011 09:40:11
Date Last Updated: 03/29/2011 09:40:11
Staff Id Last Updated: RDULLIN
Coord Source Type: Not reported
Org Name Source: Not reported

Program Id: 227124
Latlong ID: 172760
Latitude Degrees: 45
Latitude Minutes: 0
Latitude Seconds: 58
Longitude Degrees: -93
Longitude Minutes: 18
Longitude Seconds: 32.57
Collection Date: 10/12/2012 13:38:20
LatLong Description: Not reported
TMSP Added: 03/29/2010 19:03:41
Date Last Updated: 10/12/2012 13:38:21
Staff Id Last Updated: MAPTOOL
Coord Source Type: Not reported
Org Name Source: Not reported

TIER 2:

Year: 2011
Facility Status: ACTIVE
Facility Phone: Not reported
Facility Email: Not reported
Facility Web: Not reported
Facility MNCP: Not reported
SIC: 8211
NAICS: 611110
Dunn Brad Num: Not reported
Contact Type: Not reported
Time Created: Not reported
Signed By: Not reported

Map ID
Direction
Distance
Elevation

MAP FINDINGS

Site

Database(s)

EDR ID Number
EPA ID Number

CLEVELAND PARK SCHOOL (Continued)

U003853225

Title: Not reported
Signed Date: Not reported
Attach Site Plan: Not reported
Attach Coord Abbr: Not reported
Attach Safeguard Info: Not reported
Attach ERP: Not reported
Hardcopy Attachments: Not reported
Extension Site Plan: Not reported
Extension Coord Abbr: Not reported
Extension Safeguard Info: Not reported
Extension ERP: Not reported
Last Updated ERP: Not reported
Last Tested ERP: Not reported
Last Reviewed ERP: Not reported
VZone Primary: Not reported
VZone Secondary: Not reported
Modified Date: Not reported
FIPS County: Not reported
Latitude/Longitude: /
User Name: Not reported
TRIFID: Not reported
CMFCL Record ID: Not reported
SEPC Approved Date ERP: Not reported
Client System ID: 271350596
Own Country: Not reported
Site Plan: Not reported
Confidential Location: Not reported
Status 302: UNKNOWN
Status 312: UNKNOWN
Emergency Contact Name1: KEN MEYER
Emergency Contact Name2: JEFF GOLDEN
Emergency Contact Name3: Not reported
Emergency Contact Name4: Not reported
Emergency Contact 24hr Phone1:6126680320
Emergency Contact 24hr Phone2:6126680320
Emergency Contact 24hr Phone3:Not reported
Emergency Contact 24hr Phone4:Not reported

Facility Id: 5042
CAS Number: 68476302
Chemical Id: 12336
Chemical Name: FUEL OIL #2
EHS Name: Not reported
Is EHS: No
Is EHS More than TPQ: No
Is Containing EHS: No
How Chemical Is Stored: Not reported
Max Daily Amt Code: 4
Avg Daily Amt Code: 4
Storage Container Type: B
Storage Pressure Class: 1
Storage Temperature Class: 4
Storage Location: NW CORNER OF BUILDING IN PARKING LOT
Is Storage Confidential Location: No
Remark: Not reported

Map ID
Direction
Distance
Elevation

MAP FINDINGS

Site

Database(s)

EDR ID Number
EPA ID Number

CLEVELAND PARK SCHOOL (Continued)

U003853225

Chemicals:

Facility Id: 5042
Chemical Desc ID: 12336
CAS No: 68476-30-2
Chemical Name: FUEL OIL #2
EHS Name: Not reported
Trade Secret: No
Pure: No
Mixture: Yes
Solid: No
Liquid: Yes
Gas: No
Extremely Haz Substance: No
Fire: Yes
Pressure: No
Reactivity: No
Delayed Health Affects: No
Immediate Health Affects: No
Max Daily Amt: 04
Avg Daily Amt: 04
Onsite Days: 365
Max Daily Amt Exact: 0
Avg Daily Amt Exact: 0
Modified Date: Not reported
VZone Primary: No
VZone Secondary: No
EHS More Than TPQ: No
MSDS Attachment ID: No

Storage:

Storage Chem Desc ID: 12336
Storage Container Type: B
Storage Pressure: 1
Storage Temp: 4
Storage Location: NW CORNER OF BUILDING IN PARKING LOT
Storage ID: 61686
Storage Confidential: No

Contact:

Contact ID: 10084
Contact Type: T2EC
Contact Name: LEE SETTER
Contact Title: Not reported
Sort Order: 1

Device:

Contact Device ID: 10084
Device Type: Phone
Device Name: 24 Hr. Phone
Device Value: 7013889667
Contact ID: 3361

Contact Device ID: 10084
Device Type: Phone

Map ID
Direction
Distance
Elevation

MAP FINDINGS

Site

Database(s)

EDR ID Number
EPA ID Number

CLEVELAND PARK SCHOOL (Continued)

U003853225

Device Name: 24 Hr. Phone
Device Value: 7013889667
Contact ID: 3361

D40
North
< 1/8
0.106 mi.
559 ft.

CLEVELAND PARK SCHOOL
3333 PENN AVE N
MINNEAPOLIS, MN 55412

Financial Assurance
WIMN

S111751555
N/A

Site 2 of 4 in cluster D

Relative:
Lower

MN Financial Assurance 1:

PROGRAM ID: 227124
Township Name: Fort Snelling
Region: 1
Interest Type: Tank site
ADDR ID: 287891
Interest Telephone: NO CORE PI PH.
Preferred ID: 119742
Interest Start Date: 05/09/2000
Interest End Date: Not reported
Activity Flag: Y
TMSP Added: 09/14/2006
TMSP Last Update: 09/14/2006 13:37:12
Staff ID Last Update: RSUCHAN
Source: CORE
Source ID: 231213
Country Code: USA
FOR State: Not reported
FOR Zone: Not reported
FIPS County Code: 053
Comments: Not reported

Actual:
909 ft.

PROGRAM ID: 227124
Township Name: Not reported
Region: 1
Interest Type: Deleted Tank Site
ADDR ID: 287891
Interest Telephone: Not reported
Preferred ID: 119742
Interest Start Date: 05/09/2000
Interest End Date: Not reported
Activity Flag: Y
TMSP Added: 05/09/2000
TMSP Last Update: 09/14/2006 13:37:12
Staff ID Last Update: RSUCHAN
Source: TALES
Source ID: 0
Country Code: USA
FOR State: Not reported
FOR Zone: Not reported
FIPS County Code: 053
Comments: Not reported

Latitude Longitude:

Program Id: 227124
Lat/Long ID: 0

Map ID
Direction
Distance
Elevation

MAP FINDINGS

Site

Database(s)

EDR ID Number
EPA ID Number

CLEVELAND PARK SCHOOL (Continued)

S111751555

Latitude Degrees: Not reported
Latitude Minutes: Not reported
Latitude Seconds: Not reported
Longitude Degrees: Not reported
Longitude Minutes: Not reported
Longitude Seconds: Not reported
Collection Date: Not reported
Lat/Long Description: Not reported
TMSP Added: 03/29/2011 09:40:11
TMSP Last Update: 03/29/2011 09:40:11
Staff ID Last Update: RDULLIN
Coord Source Type: Not reported
Org Name Source: Not reported
Coord Coll Meth: Not reported
Map Scale Code: Not reported
Source: TALES
Site ID: 231213
Spatial ID: 51436569

Program Id: 227124
Lat/Long ID: 172760
Latitude Degrees: 45
Latitude Minutes: 0
Latitude Seconds: 58
Longitude Degrees: -93
Longitude Minutes: 18
Longitude Seconds: 32.57
Collection Date: 10/12/2012 13:38:20
Lat/Long Description: Not reported
TMSP Added: 03/29/2010 19:03:41
TMSP Last Update: 10/12/2012 13:38:21
Staff ID Last Update: MAPTOOL
Coord Source Type: Not reported
Org Name Source: Not reported
Coord Coll Meth: DM
Map Scale Code: Not reported
Source: CORE
Site ID: 231213
Spatial ID: 51436569

Tab Site:
Program Id: 227124
Facility Code: 10
Above or Under Code: 2
Indian Reservation: N
Ust Registration Date: 03/21/2002 00:00:00
Ast Registration Date: Not reported
TMSP Added: 05/09/2000 14:30:14
TMSP Last Update: 11/30/2009 10:19:02
Staff ID Last Update: RDULLIN
Max Monthly Gallons: Not reported
Vapor Recovery Installed: U
Vapor Notif Required: U

WIMN:

Map ID
Direction
Distance
Elevation

MAP FINDINGS

Site

Database(s)

EDR ID Number
EPA ID Number

CLEVELAND PARK SCHOOL (Continued)

S111751555

Legislative District: 59A
Status: Active
Latitude: 45.01611258
Longitude: -93.30904737
Coordinate Collection Method: Digitized - Map Tool
Activity: Tank Site
MPCA Id: 119742
Major Watershed: Mississippi River - Twin Cities

[Click here to access Minnesota Pollution Control Agency:](#)

E41 **MUMMAH ETHELYN F MRS** **EDR Hist Cleaner** **1009830242**
East **2017 N LOWRY AVE** **N/A**
< 1/8 **MINNEAPOLIS, MN**
0.119 mi.
630 ft. **Site 1 of 6 in cluster E**

Relative: EDR Historical Cleaners:
Lower Name: MUMMAH ETHELYN F MRS
Year: 1940
Actual: Type: CLEANERS GARMENTS CURTAINS AND DRAPERIES
917 ft.
Name: MUMMAH ETHELYN F MRS
Year: 1946
Type: CLEANERS AND DYERS

E42 **MUMMAH ETHELYN** **EDR Hist Cleaner** **1009830235**
East **2015 LOWRY AVE N** **N/A**
< 1/8 **MINNEAPOLIS, MN**
0.121 mi.
641 ft. **Site 2 of 6 in cluster E**

Relative: EDR Historical Cleaners:
Lower Name: MUMMAH ETHELYN
Year: 1950
Actual: Type: CLEANERS AND DYERS
917 ft.

E43 **LOWRY LAUNDROMAT** **EDR Hist Cleaner** **1009830236**
East **2015 N LOWRY AVE** **N/A**
< 1/8 **MINNEAPOLIS, MN**
0.121 mi.
641 ft. **Site 3 of 6 in cluster E**

Relative: EDR Historical Cleaners:
Lower Name: LOWRY LAUNDROMAT
Year: 1955
Actual: Type: LAUNDRIES SELF SERVE
917 ft.

Map ID
Direction
Distance
Elevation

MAP FINDINGS

Site

Database(s)

EDR ID Number
EPA ID Number

E44
East
< 1/8
0.121 mi.
641 ft.

LOWRY PUB
2015 LOWRY AVE N
MINNEAPOLIS, MN 55411

RCRA NonGen / NLR **1009399377**
MNS000118091

Site 4 of 6 in cluster E

Relative:
Lower

RCRA NonGen / NLR:

Actual:
917 ft.

Date form received by agency: 05/10/2006
Facility name: LOWRY PUB
Facility address: 2015 LOWRY AVE N
MINNEAPOLIS, MN 55411
EPA ID: MNS000118091
Mailing address: 2136 LOWRY AVE N
MINNEAPOLIS, MN 55411
Contact: YER MOUA-LOR
Contact address: 2136 LOWRY AVE N
MINNEAPOLIS, MN 55411
Contact country: US
Contact telephone: (612) 501-3565
Contact email: Not reported
EPA Region: 05
Classification: Non-Generator
Description: Handler: Non-Generators do not presently generate hazardous waste

Owner/Operator Summary:

Owner/operator name: LOWRY PUB
Owner/operator address: 2136 LOWRY AVE N
MINNEAPOLIS, MN 55411
Owner/operator country: US
Owner/operator telephone: (612) 501-3565
Legal status: Private
Owner/Operator Type: Owner
Owner/Op start date: 05/11/2006
Owner/Op end date: Not reported

Handler Activities Summary:

U.S. importer of hazardous waste: No
Mixed waste (haz. and radioactive): No
Recycler of hazardous waste: No
Transporter of hazardous waste: No
Treater, storer or disposer of HW: No
Underground injection activity: No
On-site burner exemption: No
Furnace exemption: No
Used oil fuel burner: No
Used oil processor: No
User oil refiner: No
Used oil fuel marketer to burner: No
Used oil Specification marketer: No
Used oil transfer facility: No
Used oil transporter: No

Violation Status: No violations found

MAP FINDINGS

Map ID Direction Distance Elevation		Database(s)	EDR ID Number EPA ID Number
--	--	-------------	--------------------------------

E45 East < 1/8 0.121 mi. 641 ft.	LOWRY PUB 2015 LOWRY AVE N MINNEAPOLIS, MN 55411 Site 5 of 6 in cluster E	FINDS WIMN ECHO	1009402924 N/A
---	---	--	-------------------

Relative:
Lower

FINDS:

Registry ID: 110024872690

Actual:
917 ft.

Environmental Interest/Information System

RCRAInfo is a national information system that supports the Resource Conservation and Recovery Act (RCRA) program through the tracking of events and activities related to facilities that generate, transport, and treat, store, or dispose of hazardous waste. RCRAInfo allows RCRA program staff to track the notification, permit, compliance, and corrective action activities required under RCRA.

MN-DELTA (Minnesota - Permitting, Compliance, And Enforcement Information Management System) facilitates the issuance of permits and manages compliance.

WIMN:

Legislative District: 59A
 Status: Active
 Latitude: 45.01315910
 Longitude: -93.30464361
 Coordinate Collection Method: Address Matching House Number
 Activity: Hazardous Waste, Small to Minimal QG
 MPCA Id: MNS000118091
 Major Watershed: Mississippi River - Twin Cities

[Click here to access Minnesota Pollution Control Agency:](#)

ECHO:

Envid: 1009402924
 Registry ID: 110024872690
 DFR URL: http://echo.epa.gov/detailed_facility_report?fid=110024872690

F46 South < 1/8 0.123 mi. 648 ft.	FAMILY DOLLAR STORE 893 3010 PENN AVE N MINNEAPOLIS, MN 55411 Site 1 of 2 in cluster F	WIMN	S113400603 N/A
--	--	-------------	-------------------

Relative:
Lower

WIMN:

Legislative District: 59A
 Status: Active
 Latitude: 45.01157449
 Longitude: -93.30815234
 Coordinate Collection Method: Address Matching House Number
 Activity: Hazardous Waste, Small to Minimal QG
 MPCA Id: MNS000187799
 Major Watershed: Mississippi River - Twin Cities

[Click here to access Minnesota Pollution Control Agency:](#)

Map ID
 Direction
 Distance
 Elevation

MAP FINDINGS

Site

Database(s)

EDR ID Number
 EPA ID Number

F47
South
< 1/8
0.124 mi.
655 ft.

3008 PENN AVE N
MINNEAPOLIS, MN 55411

Site 2 of 2 in cluster F

EDR Hist Cleaner **1015037620**
N/A

Relative:
Lower

EDR Historical Cleaners:
 Name: ALL WASHED UP LAUNDRY
 Year: 2011
 Address: 3008 PENN AVE N

Actual:
918 ft.

Name: ALL WASHED UP LAUNDRY
 Year: 2012
 Address: 3008 PENN AVE N

E48
East
1/8-1/4
0.127 mi.
668 ft.

FORMER FILLING STATION AND AUTO REPAIR
2002 LOWRY AVE N
MINNEAPOLIS, MN 55412

Site 6 of 6 in cluster E

LUST **S106552028**
BROWNFIELDS **N/A**
Financial Assurance
WIMN

Relative:
Lower

LUST:
 Leak ID: 13664
 MNPCA ID: 228788
 Site ID: 247833
 Source: CORE
 Interest Type: Leak Site
 Interest Phone: NO CORE PI PH.
 Interest Start Date: 06/20/2000 00:00:00
 Interest End Date: 04/27/2006 00:00:00
 Release Discovered Date: 06/20/2000
 Leak Reported Date: 09/15/2000
 Leak Site: Both Leak and Property Transfer Site
 File Archive Box: Not reported
 File Archive Lot: Not reported
 Soil Digout Date: Not reported
 Cubic Yards Excavated: Not reported
 Conditional Closure Date: Not reported
Complete Site Closure Date: 04/27/2006 00:00:00
 Contaminated Soils Remaining: Yes
 Enforcement Action Begin Date: 10/17/2000
 Lust Trust Eligible: Yes
 Offsite Contamination: Unknown
 Reimbursement Awarded: No
 Std Letter Response Date: Not reported
 Surface Water Impact: Unknown
 Utility Project Flag: No
 TMSP Added: 10/11/2000 16:00:06
 TMSP Last Update: 02/11/2016 14:36:39
 Staff Id Last Update: SFRYE
 Release From AST: No
 Release From UST: Yes
 Tank Registration Status Code: F
 VPIC Application Date: 02/28/2005
 VPIC Acres: .6
 Addr Id: 290136
 Township Name: Fort Snelling
 Active Flag: Yes
 Country Code: USA
 Foreign State: Not reported

Actual:
915 ft.

Map ID
Direction
Distance
Elevation

MAP FINDINGS

Site

Database(s)

EDR ID Number
EPA ID Number

FORMER FILLING STATION AND AUTO REPAIR (Continued)

S106552028

Foreign Zone: Not reported
State County Code: MN
Vapor Intrusion Checked Flag: Yes
Soil Gas Data Collected Flag: Yes
Soil Gas Action Level Flag: Yes
Sub Slab Sample Collected Flag: No
Indoor Air Collected Flag: No
Vapor Intrusion Action Flag: No
Vapor Intrusion Comments: Not reported
Soil Gas Data Comments: Benzene exceedence 6.2ppb at VP3 located west of site property & tank basin - magnitude of source GW is low - data ok
Comments: Not reported

Leak GW Info:
MN PCA ID: 228788
Dw Supply Contam: No
Free Product Observed: No
Free Product Thickness: Not reported
Ground Water Contam: Yes
GW Cleanup Goal: Not reported
Gw Exceeds Cleanup Goal: Not reported
Cleanup Goal Achieved: Not reported
Water Supply Exceeds Ral: Not reported
Well Type Code: Not reported
Impacted Aquifer Code: Not reported
TMSP Added: 10/11/2000 16:00:06
TMSP Last Update: 04/24/2006 16:51:42
Staff Id Last Update: THIGGIN
Mtbe Present Now: Not reported
Mtbe Present Historically: No
Mtbe High Ug Per Liter Char: Not reported
Mtbe High Ug Per Liter Numb: Not reported
Mtbe High Level Date: Not reported
Free Product At Close: No
Staff Id Ass: 5173
PWS Well: N
Prot Flag: No
Sens Flag: No

Leak Product Released:
MN PCA ID: 228788
Prod Released Sequence Id: 99525
Leak Product: Gasoline, Type Unknown
Tmsp Added: 02/06/2006 10:45:16
Tmsp Last_updt: 02/06/2006 10:45:16
Staff Id Last Updt: MKOPLIT
MN PCA ID: 228788
Prod Released Sequence Id: 99526
Leak Product: Diesel
Tmsp Added: 02/06/2006 10:45:16
Tmsp Last_updt: 02/06/2006 10:45:16
Staff Id Last Updt: MKOPLIT

BROWNFIELD:
Leak Num: 13664
Owner Name: MINNEAPOLIS COMMUNITY DEVELOPMENT AGCY
Leak Source: Tank
Response Action Date: 05/06/2005

Map ID
Direction
Distance
Elevation

MAP FINDINGS

Site

Database(s)

EDR ID Number
EPA ID Number

FORMER FILLING STATION AND AUTO REPAIR (Continued)

S106552028

Site Acreage: 0.59999999

MN Financial Assurance 1:

PROGRAM ID: 228788
Township Name: Fort Snelling
Region: 1
Interest Type: Leak Site
ADDR ID: 290136
Interest Telephone: NO CORE PI PH.
Preferred ID: 13664
Interest Start Date: 06/20/2000
Interest End Date: 04/27/2006
Activity Flag: N
TMSP Added: 12/04/2006
TMSP Last Update: 02/10/2016 15:21:04
Staff ID Last Update: SFRYE
Source: CORE
Source ID: 247833
Country Code: USA
FOR State: Not reported
FOR Zone: Not reported
FIPS County Code: 053
Comments: Not reported

PROGRAM ID: 228788
Township Name: Not reported
Region: 1
Interest Type: Deleted Leak Site
ADDR ID: 290136
Interest Telephone: Not reported
Preferred ID: 13664
Interest Start Date: 10/11/2000
Interest End Date: Not reported
Activity Flag: Not reported
TMSP Added: 10/11/2000
TMSP Last Update: 12/04/2006 08:13:31
Staff ID Last Update: RSUCHAN
Source: TALES
Source ID: 0
Country Code: USA
FOR State: Not reported
FOR Zone: Not reported
FIPS County Code: 053
Comments: Not reported

Latitude Longitude:

Program Id: 228788
Lat/Long ID: 11507
Latitude Degrees: 45
Latitude Minutes: 0
Latitude Seconds: 48.15
Longitude Degrees: -93
Longitude Minutes: 18
Longitude Seconds: 17.22
Collection Date: 02/10/2005 00:00:00
Lat/Long Description: Site Center

Map ID
Direction
Distance
Elevation

MAP FINDINGS

Site

Database(s)

EDR ID Number
EPA ID Number

FORMER FILLING STATION AND AUTO REPAIR (Continued)

S106552028

TMSP Added: 08/03/2004 12:34:14
TMSP Last Update: 02/11/2005 17:14:50
Staff ID Last Update: CMCLAIN
Coord Source Type: 2
Org Name Source: Chris McLain
Coord Coll Meth: D3
Map Scale Code: Not reported
Source: TALES
Site ID: 247833
Spatial ID: 51858008

Program Id: 228788
Lat/Long ID: 134216
Latitude Degrees: 45
Latitude Minutes: 0
Latitude Seconds: 48.15
Longitude Degrees: -93
Longitude Minutes: 18
Longitude Seconds: 17.25
Collection Date: 02/10/2005 00:00:00
Lat/Long Description: Not reported
TMSP Added: 12/04/2006 08:13:48
TMSP Last Update: 12/04/2006 22:03:50
Staff ID Last Update: COREUSER
Coord Source Type: 2
Org Name Source: Chris McLain
Coord Coll Meth: D3
Map Scale Code: Not reported
Source: CORE
Site ID: 247833
Spatial ID: 51858008

Staff Name:
Program Id: 228788
Staff Sequence ID: 96919
Staff Type: Not reported
Staff Name: Not reported
TMSP Added: 08/24/2005 15:21:48
TMSP Last Update: 01/20/2012 10:39:37
Staff ID Last Update: RSUCHAN
Last Name: Not reported
First Name: Not reported
Middle Initial: Not reported
Functional Area Code: HYD
Staff ID Number: 5173

Program Id: 228788
Staff Sequence ID: 18243
Staff Type: Not reported
Staff Name: Not reported
TMSP Added: 10/11/2000 16:00:06
TMSP Last Update: 01/20/2012 10:39:37
Staff ID Last Update: RSUCHAN
Last Name: Not reported
First Name: Not reported
Middle Initial: Not reported
Functional Area Code: LPM

Map ID
Direction
Distance
Elevation

MAP FINDINGS

Site

Database(s)

EDR ID Number
EPA ID Number

FORMER FILLING STATION AND AUTO REPAIR (Continued)

S106552028

Staff ID Number: 3344

WIMN:

Legislative District: 59A
Status: Inactive
Latitude: 45.01337814
Longitude: -93.30479431
Coordinate Collection Method: DOQ - Digital Orthophoto Quad
Activity: Leak Site
MPCA Id: 13664
Major Watershed: Mississippi River - Twin Cities

[Click here to access Minnesota Pollution Control Agency:](#)

D49
North
1/8-1/4
0.132 mi.
696 ft.

**FORMER SUPER ACE
3354 PENN AVE N
MINNEAPOLIS, MN 55412**

Site 3 of 4 in cluster D

**LUST U003083699
UST N/A
BROWNFIELDS
Financial Assurance
WIMN**

**Relative:
Lower**

LUST:

**Actual:
908 ft.**

Leak ID: 8136
MNPCA ID: 220720
Site ID: 215239
Source: CORE
Interest Type: Leak Site
Interest Phone: NO CORE PI PH.
Interest Start Date: 11/18/1999 00:00:00
Interest End Date: 11/21/2006 08:01:36
Release Discovered Date: 12/28/1994
Leak Reported Date: 12/28/1994
Leak Site: Leak Site - Tank and Petroleum Contamination
File Archive Box: Not reported
File Archive Lot: Not reported
Soil Digout Date: 08/21/2001
Cubic Yards Excavated: 282
Conditional Closure Date: Not reported
Complete Site Closure Date: 12/19/2001 00:00:00
Contaminated Soils Remaining: Unknown
Enforcement Action Begin Date: 12/29/1994
Lust Trust Eligible: Yes
Offsite Contamination: Yes
Reimbursement Awarded: No
Std Letter Response Date: 01/04/1995
Surface Water Impact: No
Utility Project Flag: No
TMSP Added: 12/04/1999 14:03:49
TMSP Last Update: 09/03/2014 14:53:05
Staff Id Last Update: PFOSTER
Release From AST: No
Release From UST: No
Tank Registration Status Code: F
VPIC Application Date: Not reported
VPIC Acres: Not reported
Addr Id: 267737
Township Name: Fort Snelling

Map ID
Direction
Distance
Elevation

MAP FINDINGS

Site

Database(s)

EDR ID Number
EPA ID Number

FORMER SUPER ACE (Continued)

U003083699

Active Flag: No
Country Code: USA
Foreign State: Not reported
Foreign Zone: Not reported
State County Code: MN
Vapor Intrusion Checked Flag: Not reported
Soil Gas Data Collected Flag: Not reported
Soil Gas Action Level Flag: Not reported
Sub Slab Sample Collected Flag: Not reported
Indoor Air Collected Flag: Not reported
Vapor Intrusion Action Flag: Not reported
Vapor Intrusion Comments: Not reported
Soil Gas Data Comments: Not reported
Comments: File closed on 12/19/01

Leak GW Info:
MN PCA ID: 220720
Dw Supply Contam: No
Free Product Observed: No
Free Product Thickness: Not reported
Ground Water Contam: Yes
GW Cleanup Goal: 0
Gw Exceeds Cleanup Goal: Not reported
Cleanup Goal Achieved: Not reported
Water Supply Exceeds Ral: Not reported
Well Type Code: Not reported
Impacted Aquifer Code: 3
TMSP Added: 12/04/1999 14:07:32
TMSP Last Update: 11/04/2003 12:57:07
Staff Id Last Update: RSUCHAN
Mtbe Present Now: No
Mtbe Present Historically: Yes
Mtbe High Ug Per Liter Char: 1220
Mtbe High Ug Per Liter Numb: 1220
Mtbe High Level Date: 03/13/1997 00:00:00
Free Product At Close: Not reported
Staff Id Ass: Not reported
PWS Well: Not reported
Prot Flag: Not reported
Sens Flag: Not reported

Leak Product Released:
MN PCA ID: 220720
Prod Released Sequence Id: 18931
Leak Product: Gasoline, Type Unknown
Tmsp Added: 11/28/2000 16:43:44
Tmsp Last_updt: 05/04/2002 09:27:39
Staff Id Last Updt: TANKS

UST:

Tank:
MPCA Tank Number: 001
Tank Registration Date: 02/12/1986 00:00:00
Tank Storage Capacity: 10000
Tank Dual Use: N
Tank Status: Removed
Tank Stored Product: 31

Map ID
Direction
Distance
Elevation

MAP FINDINGS

Site

Database(s)

EDR ID Number
EPA ID Number

FORMER SUPER ACE (Continued)

U003083699

Tank Construction Material: Fiberglass
Tank Cathodic Protection: Not Needed
Piping Cathodic Protection: Not Needed
Piping Material: Fiberglass
Second Contain Tank: Fiberglass
Second Contain Pipe: Not reported
Tank Dispenser: Submersible
Above/ Under Ground: Under Ground
AST Base Material: Not reported
Piping Material Description: Not reported
Unregulated Tank Registration Date: Not reported
Heating Product Flag: Unknown
Haz Waste Generator Id: MND00045956943
Product Replaced Date: Not reported
Sludge Disposal Facility: MN PETROLEUM
Comments: Not reported
Date Added: 10/10/1999 10:57:16
Date Last Updated: 01/07/2013 10:36:31
Staff Id Who Did The Last Update: RSUCHAN
In Compliance: Yes
Serial Number: Not reported

Tank Action:

MPCA Tank Number: 001
Above Or Underground: Under Ground
Tank Action ID: 900604
Contractor Number: 178
Supervisor Number: 10473
Tank Action: Repair Or Upgrade Tank
Action Date: 12/30/2005 00:00:00
Action Date Unknown: Not reported
Corrosion Expert Name: vapor recovery
Lab Flag: Not reported
Date Added: 02/03/2006 14:00:35
Date Last Updated: 06/22/2006 16:00:38
Staff Id Who Did The Last Update: SSCHACH

MPCA Tank Number: 001
Above Or Underground: Under Ground
Tank Action ID: 361564
Contractor Number: Not reported
Supervisor Number: Not reported
Tank Action: Temp Closed Empty Tank
Action Date: 12/22/1995 00:00:00
Action Date Unknown: Not reported
Corrosion Expert Name: Not reported
Lab Flag: Not reported
Date Added: 05/05/2000 08:30:31
Date Last Updated: 05/04/2002 07:45:53
Staff Id Who Did The Last Update: TANKS

MPCA Tank Number: 001
Above Or Underground: Under Ground
Tank Action ID: 961867
Contractor Number: 688
Supervisor Number: 8391
Tank Action: Remove Tank
Action Date: 09/23/2009 00:00:00

Map ID
Direction
Distance
Elevation

MAP FINDINGS

Site

Database(s)

EDR ID Number
EPA ID Number

FORMER SUPER ACE (Continued)

U003083699

Action Date Unknown: Not reported
Corrosion Expert Name: Not reported
Lab Flag: Not reported
Date Added: 01/20/2010 07:33:35
Date Last Updated: 01/20/2010 07:33:35
Staff Id Who Did The Last Update: JHENRY

MPCA Tank Number: 001
Above Or Underground: Under Ground
Tank Action ID: 323047
Contractor Number: Not reported
Supervisor Number: Not reported
Tank Action: Install Tank
Action Date: 01/01/1983 00:00:00
Action Date Unknown: Not reported
Corrosion Expert Name: Not reported
Lab Flag: Not reported
Date Added: 05/05/2000 08:30:31
Date Last Updated: 05/04/2002 07:45:53
Staff Id Who Did The Last Update: TANKS

Tank Compartment:

MPCA Tank Number: 001
Above Or Underground: Under Ground
Compartment Number: 1
Tank Stored Product Code: 31
Tank Stored Product Desc: GASOLINE
Compartment Cap: 10000
Heating: Unknown
Other Desc: Not reported
Date Added: 10/10/1999 10:58:41
Date Last Updated: 01/20/2010 07:39:53
Staff Id Who Did The Last Update: JHENRY

Install Remove:

MPCA Tank Number: 001
Number of Dispensers: Not reported
Tank Construction Material Code: Not reported
Piping Material: Not reported
Piping Material Desc: Not reported
Total Tank Capacity Quantity: 10000
Staff Id Who Did The Last Update: JHENRY
INSREM Product: Gasoline
INSREM Product Description: Not reported
INSREM Action ID: 956782
INSREM Action: Remove Tank
Action Completed Date: Not reported
Date Added: 08/21/2009 12:49:04
Date Last Updated: 08/21/2009 12:49:04

Tank:

MPCA Tank Number: 002
Tank Registration Date: 02/12/1986 00:00:00
Tank Storage Capacity: 10000
Tank Dual Use: N
Tank Status: Removed

Map ID
Direction
Distance
Elevation

MAP FINDINGS

Site

Database(s)

EDR ID Number
EPA ID Number

FORMER SUPER ACE (Continued)

U003083699

Tank Stored Product: 31
Tank Construction Material: Fiberglass
Tank Cathodic Protection: Not Needed
Piping Cathodic Protection: Not Needed
Piping Material: Fiberglass
Second Contain Tank: Fiberglass
Second Contain Pipe: Not reported
Tank Dispenser: Submersible
Above/ Under Ground: Under Ground
AST Base Material: Not reported
Piping Material Description: Not reported
Unregulated Tank Registration Date: Not reported
Heating Product Flag: Unknown
Haz Waste Generator Id: MND0045956943
Product Replaced Date: Not reported
Sludge Disposal Facility: MN PETROLEUM
Comments: Not reported
Date Added: 10/10/1999 10:56:43
Date Last Updated: 01/07/2013 10:36:31
Staff Id Who Did The Last Update: RSUCHAN
In Compliance: Yes
Serial Number: Not reported

Tank Action:

MPCA Tank Number: 002
Above Or Underground: Under Ground
Tank Action ID: 900605
Contractor Number: 178
Supervisor Number: 10473
Tank Action: Repair Or Upgrade Tank
Action Date: 12/30/2005 00:00:00
Action Date Unknown: Not reported
Corrosion Expert Name: vapor recovery
Lab Flag: Not reported
Date Added: 02/03/2006 14:01:05
Date Last Updated: 06/22/2006 16:00:50
Staff Id Who Did The Last Update: SSCHACH

MPCA Tank Number: 002
Above Or Underground: Under Ground
Tank Action ID: 362024
Contractor Number: Not reported
Supervisor Number: Not reported
Tank Action: Temp Closed Empty Tank
Action Date: 12/22/1995 00:00:00
Action Date Unknown: Not reported
Corrosion Expert Name: Not reported
Lab Flag: Not reported
Date Added: 05/05/2000 08:30:31
Date Last Updated: 05/04/2002 07:45:53
Staff Id Who Did The Last Update: TANKS

MPCA Tank Number: 002
Above Or Underground: Under Ground
Tank Action ID: 961868
Contractor Number: 688
Supervisor Number: 8391
Tank Action: Remove Tank

Map ID
Direction
Distance
Elevation

MAP FINDINGS

Site

Database(s)

EDR ID Number
EPA ID Number

FORMER SUPER ACE (Continued)

U003083699

Action Date: 09/23/2009 00:00:00
Action Date Unknown: Not reported
Corrosion Expert Name: Not reported
Lab Flag: Not reported
Date Added: 01/20/2010 07:35:20
Date Last Updated: 01/20/2010 07:35:20
Staff Id Who Did The Last Update: JHENRY

MPCA Tank Number: 002
Above Or Underground: Under Ground
Tank Action ID: 290498
Contractor Number: Not reported
Supervisor Number: Not reported
Tank Action: Install Tank
Action Date: 01/01/1983 00:00:00
Action Date Unknown: Not reported
Corrosion Expert Name: Not reported
Lab Flag: Not reported
Date Added: 05/05/2000 08:30:31
Date Last Updated: 05/04/2002 07:45:53
Staff Id Who Did The Last Update: TANKS

Tank Compartment:

MPCA Tank Number: 002
Above Or Underground: Under Ground
Compartment Number: 1
Tank Stored Product Code: 31
Tank Stored Product Desc: GASOLINE
Compartment Cap: 10000
Heating: Unknown
Other Desc: Not reported
Date Added: 10/10/1999 10:58:12
Date Last Updated: 01/20/2010 07:40:01
Staff Id Who Did The Last Update: JHENRY

Install Remove:

MPCA Tank Number: 002
Number of Dispensers: Not reported
Tank Construction Material Code: Not reported
Piping Material: Not reported
Piping Material Desc: Not reported
Total Tank Capacity Quantity: 10000
Staff Id Who Did The Last Update: JHENRY
INSREM Product: Gasoline
INSREM Product Description: Not reported
INSREM Action ID: 956783
INSREM Action: Remove Tank
Action Completed Date: Not reported
Date Added: 08/21/2009 12:50:30
Date Last Updated: 08/21/2009 12:50:30

Tank:

MPCA Tank Number: 003
Tank Registration Date: 02/12/1986 00:00:00
Tank Storage Capacity: 10000
Tank Dual Use: N

Map ID
Direction
Distance
Elevation

MAP FINDINGS

Site

Database(s)

EDR ID Number
EPA ID Number

FORMER SUPER ACE (Continued)

U003083699

Tank Status: Removed
Tank Stored Product: 31
Tank Construction Material: Fiberglass
Tank Cathodic Protection: Not Needed
Piping Cathodic Protection: Not Needed
Piping Material: Fiberglass
Second Contain Tank: Fiberglass
Second Contain Pipe: Not reported
Tank Dispenser: Submersible
Above/ Under Ground: Under Ground
AST Base Material: Not reported
Piping Material Description: Not reported
Unregulated Tank Registration Date: Not reported
Heating Product Flag: Unknown
Haz Waste Generator Id: MND0045956943
Product Replaced Date: Not reported
Sludge Disposal Facility: MN PETROLEUM
Comments: Not reported
Date Added: 10/10/1999 10:56:38
Date Last Updated: 01/07/2013 10:36:31
Staff Id Who Did The Last Update: RSUCHAN
In Compliance: Yes
Serial Number: Not reported

Tank Action:

MPCA Tank Number: 003
Above Or Underground: Under Ground
Tank Action ID: 900606
Contractor Number: 178
Supervisor Number: 10473
Tank Action: Repair Or Upgrade Tank
Action Date: 12/30/2005 00:00:00
Action Date Unknown: Not reported
Corrosion Expert Name: vapor recovery
Lab Flag: Not reported
Date Added: 02/03/2006 14:01:39
Date Last Updated: 06/22/2006 16:01:01
Staff Id Who Did The Last Update: SSCHACH

MPCA Tank Number: 003
Above Or Underground: Under Ground
Tank Action ID: 361565
Contractor Number: Not reported
Supervisor Number: Not reported
Tank Action: Temp Closed Empty Tank
Action Date: 12/22/1995 00:00:00
Action Date Unknown: Not reported
Corrosion Expert Name: Not reported
Lab Flag: Not reported
Date Added: 05/05/2000 08:30:31
Date Last Updated: 05/04/2002 07:45:53
Staff Id Who Did The Last Update: TANKS

MPCA Tank Number: 003
Above Or Underground: Under Ground
Tank Action ID: 961869
Contractor Number: 688
Supervisor Number: 8391

Map ID
Direction
Distance
Elevation

MAP FINDINGS

Site

Database(s)

EDR ID Number
EPA ID Number

FORMER SUPER ACE (Continued)

U003083699

Tank Action: Remove Tank
Action Date: 09/23/2009 00:00:00
Action Date Unknown: Not reported
Corrosion Expert Name: Not reported
Lab Flag: Not reported
Date Added: 01/20/2010 07:36:13
Date Last Updated: 01/20/2010 07:36:13
Staff Id Who Did The Last Update: JHENRY

MPCA Tank Number: 003
Above Or Underground: Under Ground
Tank Action ID: 290095
Contractor Number: Not reported
Supervisor Number: Not reported
Tank Action: Install Tank
Action Date: 01/01/1983 00:00:00
Action Date Unknown: Not reported
Corrosion Expert Name: Not reported
Lab Flag: Not reported
Date Added: 05/05/2000 08:30:31
Date Last Updated: 05/04/2002 07:45:53
Staff Id Who Did The Last Update: TANKS

Tank Compartment:
MPCA Tank Number: 003
Above Or Underground: Under Ground
Compartment Number: 1
Tank Stored Product Code: 31
Tank Stored Product Desc: GASOLINE
Compartment Cap: 10000
Heating: Unknown
Other Desc: Not reported
Date Added: 10/10/1999 10:58:06
Date Last Updated: 01/20/2010 07:40:08
Staff Id Who Did The Last Update: JHENRY

Install Remove:
MPCA Tank Number: 003
Number of Dispensers: Not reported
Tank Construction Material Code: Not reported
Piping Material: Not reported
Piping Material Desc: Not reported
Total Tank Capacity Quantity: 10000
Staff Id Who Did The Last Update: JHENRY
INSREM Product: Gasoline
INSREM Product Description: Not reported
INSREM Action ID: 956784
INSREM Action: Remove Tank
Action Completed Date: Not reported
Date Added: 08/21/2009 12:50:42
Date Last Updated: 08/21/2009 12:50:42

Tank:
MPCA Tank Number: '1
Tank Registration Date: 05/04/2015 00:00:00
Tank Storage Capacity: 500

Map ID
Direction
Distance
Elevation

MAP FINDINGS

Site

Database(s)

EDR ID Number
EPA ID Number

FORMER SUPER ACE (Continued)

U003083699

Tank Dual Use: N
Tank Status: **Removed**
Tank Stored Product: Used Or Waste Oil
Tank Construction Material: Bare/Paint/Asph Coat Steel
Tank Cathodic Protection: Not reported
Piping Cathodic Protection: Not reported
Piping Material: Steel/Iron
Second Contain Tank: Steel/Iron
Second Contain Pipe: Not reported
Tank Dispenser: Not reported
Above/ Under Ground: Under Ground
AST Base Material: Not reported
Piping Material Description: Not reported
Unregulated Tank Registration Date: 04/28/2015 00:00:00
Heating Product Flag: Not reported
Haz Waste Generator Id: MND022888143
Product Replaced Date: Not reported
Sludge Disposal Facility: WCEC
Comments: Not reported
Date Added: 05/08/2015 10:55:00
Date Last Updated: 05/14/2015 13:30:26
Staff Id Who Did The Last Update: JHENRY
In Compliance: Yes
Serial Number: Not reported

Tank Action:

MPCA Tank Number: '1
Above Or Underground: Under Ground
Tank Action ID: 1040046
Contractor Number: Not reported
Supervisor Number: Not reported
Tank Action: Install Tank
Action Date: Not reported
Action Date Unknown: Yes
Corrosion Expert Name: Not reported
Lab Flag: Not reported
Date Added: 05/13/2015 09:27:41
Date Last Updated: 05/13/2015 09:27:41
Staff Id Who Did The Last Update: JHENRY

MPCA Tank Number: '1
Above Or Underground: Under Ground
Tank Action ID: 1040047
Contractor Number: 256
Supervisor Number: 3192
Tank Action: Remove Tank
Action Date: 04/29/2015 00:00:00
Action Date Unknown: Not reported
Corrosion Expert Name: Not reported
Lab Flag: Not reported
Date Added: 05/13/2015 09:28:13
Date Last Updated: 05/13/2015 09:28:13
Staff Id Who Did The Last Update: JHENRY

Tank Compartment:

MPCA Tank Number: '1
Above Or Underground: Under Ground

Map ID
Direction
Distance
Elevation

MAP FINDINGS

Site

Database(s)

EDR ID Number
EPA ID Number

FORMER SUPER ACE (Continued)

U003083699

Compartment Number: 1
Tank Stored Product Code: 24
Tank Stored Product Desc: drain oil
Compartment Cap: 500
Heating: No
Other Desc: Not reported
Date Added: 05/08/2015 10:55:00
Date Last Updated: 05/08/2015 10:55:00
Staff Id Who Did The Last Update: JHENRY

Install Remove:

MPCA Tank Number: '1
Number of Dispensers: Not reported
Tank Construction Material Code: Not reported
Piping Material: Not reported
Piping Material Desc: Not reported
Total Tank Capacity Quantity: 500
Staff Id Who Did The Last Update: JHENRY
INSREM Product: Used Or Waste Oil
INSREM Product Description: Not reported
INSREM Action ID: 1039824
INSREM Action: Remove Tank
Action Completed Date: Not reported
Date Added: 05/08/2015 10:56:05
Date Last Updated: 05/08/2015 10:56:05

Tab site:

Program Interest Id: 191266
Above Or Underground: Under Ground
Facility Code: 34
Indian Reservation: No
UST Registration Date: 02/12/1986 00:00:00
AST Registration Date: Not reported
Date Added: 07/23/1992 19:11:05
Date Last Updated: 02/03/2006 14:00:00
Staff Id Who Did The Last Update: JHENRY
Max Monthly Gallons: Not reported
Vapor Recovery Installed: Yes
Vapor Notify Required: Unknown

Lat Long:

Program Id: 191266
Latlong ID: 0
Latitude Degrees: Not reported
Latitude Minutes: Not reported
Latitude Seconds: Not reported
Longitude Degrees: Not reported
Longitude Minutes: Not reported
Longitude Seconds: Not reported
Collection Date: Not reported
LatLong Description: Not reported
TMSP Added: 07/07/2010 08:43:18
Date Last Updated: 07/07/2010 08:43:18
Staff Id Last Updated: BPALMQU
Coord Source Type: Not reported
Org Name Source: Not reported

Map ID
Direction
Distance
Elevation

MAP FINDINGS

Site

Database(s)

EDR ID Number
EPA ID Number

FORMER SUPER ACE (Continued)

U003083699

Program Id: 191266
Latlong ID: 161429
Latitude Degrees: 45
Latitude Minutes: 1
Latitude Seconds: .01
Longitude Degrees: -93
Longitude Minutes: 18
Longitude Seconds: 28.13
Collection Date: 03/29/2010 10:00:14
LatLong Description: Not reported
TMSP Added: 03/29/2010 09:59:05
Date Last Updated: 03/29/2010 10:00:17
Staff Id Last Updated: MAPTOOL
Coord Source Type: Not reported
Org Name Source: Not reported

BROWNFIELD:

Leak Num: 4642
Owner Name: New Horizon Real Estate Dev LLP
Leak Source: PT
Response Action Date: 10/17/2014
Site Acreage: 0.34000000

MN Financial Assurance 1:

PROGRAM ID: 191266
Township Name: Fort Snelling
Region: 1
Interest Type: Tank site
ADDR ID: 267737
Interest Telephone: NO CORE PI PH.
Preferred ID: 1749
Interest Start Date: 07/23/1992
Interest End Date: Not reported
Activity Flag: Y
TMSP Added: 08/28/2006
TMSP Last Update: 01/20/2010 07:31:17
Staff ID Last Update: JHENRY
Source: CORE
Source ID: 215239
Country Code: USA
FOR State: Not reported
FOR Zone: Not reported
FIPS County Code: 053
Comments: Not reported

PROGRAM ID: 191266
Township Name: Not reported
Region: 1
Interest Type: Deleted Tank Site
ADDR ID: 267737
Interest Telephone: 6125224292
Preferred ID: 1749
Interest Start Date: 07/23/1992
Interest End Date: Not reported
Activity Flag: Y
TMSP Added: 07/23/1992

Map ID
Direction
Distance
Elevation

MAP FINDINGS

Site

Database(s)

EDR ID Number
EPA ID Number

FORMER SUPER ACE (Continued)

U003083699

TMSP Last Update: 08/28/2006 12:41:31
Staff ID Last Update: RSUCHAN
Source: TALES
Source ID: 0
Country Code: USA
FOR State: Not reported
FOR Zone: Not reported
FIPS County Code: 053
Comments: Not reported

PROGRAM ID: 220720
Township Name: Not reported
Region: 1
Interest Type: Deleted Leak Site
ADDR ID: 267737
Interest Telephone: 6125224292
Preferred ID: 8136
Interest Start Date: 11/18/1999
Interest End Date: Not reported
Activity Flag: Not reported
TMSP Added: 12/04/1999
TMSP Last Update: 11/21/2006 08:01:36
Staff ID Last Update: RSUCHAN
Source: TALES
Source ID: 0
Country Code: USA
FOR State: Not reported
FOR Zone: Not reported
FIPS County Code: 053
Comments: File closed on 12/19/01

PROGRAM ID: 220720
Township Name: Fort Snelling
Region: 1
Interest Type: Leak Site
ADDR ID: 267737
Interest Telephone: NO CORE PI PH.
Preferred ID: 8136
Interest Start Date: 11/18/1999
Interest End Date: 11/21/2006
Activity Flag: N
TMSP Added: 11/21/2006
TMSP Last Update: 11/10/2014 08:17:06
Staff ID Last Update: RGAGLE
Source: CORE
Source ID: 215239
Country Code: USA
FOR State: Not reported
FOR Zone: Not reported
FIPS County Code: 053
Comments: File closed on 12/19/01

PROGRAM ID: 69634070
Township Name: Fort Snelling
Region: 1
Interest Type: Petroleum Brownfield
ADDR ID: 267737

Map ID
Direction
Distance
Elevation

MAP FINDINGS

Site

Database(s)

EDR ID Number
EPA ID Number

FORMER SUPER ACE (Continued)

U003083699

Interest Telephone: NO CORE PI PH.
Preferred ID: 4642
Interest Start Date: 08/11/2014
Interest End Date: Not reported
Activity Flag: Y
TMSP Added: 08/11/2014
TMSP Last Update: 04/22/2016 11:24:19
Staff ID Last Update: SVANPAT
Source: CORE
Source ID: 215239
Country Code: USA
FOR State: Not reported
FOR Zone: Not reported
FIPS County Code: 053
Comments: Not reported

Latitude Longitude:
Program Id: 220720
Lat/Long ID: 6788
Latitude Degrees: 45
Latitude Minutes: 0
Latitude Seconds: 57.7665
Longitude Degrees: -93
Longitude Minutes: 18
Longitude Seconds: 29.1553
Collection Date: Not reported
Lat/Long Description: Not reported
TMSP Added: 08/03/2004 12:34:10
TMSP Last Update: 08/03/2004 12:34:10
Staff ID Last Update: RSUCHAN
Coord Source Type: Not reported
Org Name Source: Not reported
Coord Coll Meth: A1
Map Scale Code: Not reported
Source: TALES
Site ID: 215239
Spatial ID: 51821233

Program Id: 220720
Lat/Long ID: 161429
Latitude Degrees: 45
Latitude Minutes: 1
Latitude Seconds: .01
Longitude Degrees: -93
Longitude Minutes: 18
Longitude Seconds: 28.13
Collection Date: 03/29/2010 10:00:14
Lat/Long Description: Not reported
TMSP Added: 03/29/2010 09:59:05
TMSP Last Update: 03/29/2010 10:00:17
Staff ID Last Update: MAPTOOL
Coord Source Type: Not reported
Org Name Source: Not reported
Coord Coll Meth: DM
Map Scale Code: Not reported
Source: CORE
Site ID: 215239

Map ID
Direction
Distance
Elevation

MAP FINDINGS

Site

Database(s)

EDR ID Number
EPA ID Number

FORMER SUPER ACE (Continued)

U003083699

Spatial ID: 51821233

Staff Name:

Program Id: 220720
Staff Sequence ID: 28906
Staff Type: Not reported
Staff Name: Not reported
TMSP Added: 12/04/1999 14:04:25
TMSP Last Update: 01/20/2012 10:39:37
Staff ID Last Update: RSUCHAN
Last Name: Not reported
First Name: Not reported
Middle Initial: Not reported
Functional Area Code: HYD
Staff ID Number: 3422

Program Id: 220720
Staff Sequence ID: 4737
Staff Type: Not reported
Staff Name: Not reported
TMSP Added: 12/04/1999 14:04:01
TMSP Last Update: 01/20/2012 10:39:35
Staff ID Last Update: RSUCHAN
Last Name: Not reported
First Name: Not reported
Middle Initial: Not reported
Functional Area Code: RRS
Staff ID Number: 2250

Program Id: 220720
Staff Sequence ID: 19973
Staff Type: Not reported
Staff Name: Not reported
TMSP Added: 12/04/1999 14:04:17
TMSP Last Update: 01/20/2012 10:39:36
Staff ID Last Update: RSUCHAN
Last Name: Not reported
First Name: Not reported
Middle Initial: Not reported
Functional Area Code: LPM
Staff ID Number: 3400

Latitude Longitude:

Program Id: 69634070
Lat/Long ID: 0
Latitude Degrees: Not reported
Latitude Minutes: Not reported
Latitude Seconds: Not reported
Longitude Degrees: Not reported
Longitude Minutes: Not reported
Longitude Seconds: Not reported
Collection Date: Not reported
Lat/Long Description: Not reported
TMSP Added: 08/26/2014 08:35:46
TMSP Last Update: 08/26/2014 08:35:46

Map ID
Direction
Distance
Elevation

MAP FINDINGS

Site

Database(s)

EDR ID Number
EPA ID Number

FORMER SUPER ACE (Continued)

U003083699

Staff ID Last Update: JPHILIP
Coord Source Type: Not reported
Org Name Source: Not reported
Coord Coll Meth: Not reported
Map Scale Code: Not reported
Source: TALES
Site ID: 215239
Spatial ID: 69634071

Program Id: 69634070
Lat/Long ID: 161429
Latitude Degrees: 45
Latitude Minutes: 1
Latitude Seconds: .01
Longitude Degrees: -93
Longitude Minutes: 18
Longitude Seconds: 28.13
Collection Date: 03/29/2010 10:00:14
Lat/Long Description: Not reported
TMSP Added: 03/29/2010 09:59:05
TMSP Last Update: 03/29/2010 10:00:17
Staff ID Last Update: MAPTOOL
Coord Source Type: Not reported
Org Name Source: Not reported
Coord Coll Meth: DM
Map Scale Code: Not reported
Source: CORE
Site ID: 215239
Spatial ID: 69634071

Staff Name:
Program Id: 69634070
Staff Sequence ID: 165469
Staff Type: Not reported
Staff Name: Not reported
TMSP Added: 08/11/2014 14:20:13
TMSP Last Update: 01/09/2015 15:13:07
Staff ID Last Update: JEBERTZ
Last Name: Not reported
First Name: Not reported
Middle Initial: Not reported
Functional Area Code: LPM
Staff ID Number: 5633

Program Id: 69634070
Staff Sequence ID: 165470
Staff Type: Not reported
Staff Name: Not reported
TMSP Added: 08/11/2014 14:20:13
TMSP Last Update: 08/11/2014 14:20:13
Staff ID Last Update: SVANPAT
Last Name: Not reported
First Name: Not reported
Middle Initial: Not reported
Functional Area Code: HYD
Staff ID Number: 1612

Map ID
Direction
Distance
Elevation

MAP FINDINGS

Site

Database(s)

EDR ID Number
EPA ID Number

FORMER SUPER ACE (Continued)

U003083699

Latitude Longitude:
Program Id: 191266
Lat/Long ID: 0
Latitude Degrees: Not reported
Latitude Minutes: Not reported
Latitude Seconds: Not reported
Longitude Degrees: Not reported
Longitude Minutes: Not reported
Longitude Seconds: Not reported
Collection Date: Not reported
Lat/Long Description: Not reported
TMSF Added: 07/07/2010 08:43:18
TMSF Last Update: 07/07/2010 08:43:18
Staff ID Last Update: BPALMQU
Coord Source Type: Not reported
Org Name Source: Not reported
Coord Coll Meth: Not reported
Map Scale Code: Not reported
Source: TALES
Site ID: 215239
Spatial ID: 51372904

Program Id: 191266
Lat/Long ID: 161429
Latitude Degrees: 45
Latitude Minutes: 1
Latitude Seconds: .01
Longitude Degrees: -93
Longitude Minutes: 18
Longitude Seconds: 28.13
Collection Date: 03/29/2010 10:00:14
Lat/Long Description: Not reported
TMSF Added: 03/29/2010 09:59:05
TMSF Last Update: 03/29/2010 10:00:17
Staff ID Last Update: MAPTOOL
Coord Source Type: Not reported
Org Name Source: Not reported
Coord Coll Meth: DM
Map Scale Code: Not reported
Source: CORE
Site ID: 215239
Spatial ID: 51372904

Tab Site:
Program Id: 191266
Facility Code: 34
Above or Under Code: 2
Indian Reservation: N
Ust Registration Date: 02/12/1986 00:00:00
Ast Registration Date: Not reported
TMSF Added: 07/23/1992 19:11:05
TMSF Last Update: 02/03/2006 14:00:00
Staff ID Last Update: JHENRY
Max Monthly Gallons: Not reported
Vapor Recovery Installed: Y
Vapor Notif Required: U

Map ID
 Direction
 Distance
 Elevation

MAP FINDINGS

Site

Database(s)

EDR ID Number
 EPA ID Number

FORMER SUPER ACE (Continued)

U003083699

WIMN:

Legislative District: 59A
 Status: Active
 Latitude: 45.01666980
 Longitude: -93.30781554
 Coordinate Collection Method: Digitized - Map Tool
 Activity: Multiple Activities
 MPCA Id: Multiple Activities
 Major Watershed: Mississippi River - Twin Cities

[Click here to access Minnesota Pollution Control Agency:](#)

D50
North
1/8-1/4
0.132 mi.
696 ft.

FORMER GAS STATION
3354 PENN AVE N
MINNEAPOLIS, MN 55412
Site 4 of 4 in cluster D

LUST **S106549744**
Financial Assurance **N/A**

Relative:
Lower

Actual:
908 ft.

LUST:
 Leak ID: 17610
 MNPCA ID: 56041078
 Site ID: 215239
 Source: CORE
 Interest Type: Leak Site
 Interest Phone: NO CORE PI PH.
 Interest Start Date: 05/29/2009 00:00:00
 Interest End Date: 03/06/2014 10:30:18
 Release Discovered Date: 05/11/2009
 Leak Reported Date: 05/11/2009
 Leak Site: Leak Site - Tank and Petroleum Contamination
 File Archive Box: Not reported
 File Archive Lot: Not reported
 Soil Digout Date: Not reported
 Cubic Yards Excavated: Not reported
 Conditional Closure Date: Not reported
Complete Site Closure Date: 04/01/2010 00:00:00
 Contaminated Soils Remaining: Yes
 Enforcement Action Begin Date: 06/05/2009
 Lust Trust Eligible: No
 Offsite Contamination: Yes
 Reimbursement Awarded: No
 Std Letter Response Date: 06/15/2009
 Surface Water Impact: No
 Utility Project Flag: No
 TMSP Added: 05/29/2009 13:29:29
 TMSP Last Update: 09/23/2015 09:59:23
 Staff Id Last Update: JKAEHLE
 Release From AST: No
 Release From UST: Yes
 Tank Registration Status Code: F
 VPIC Application Date: Not reported
 VPIC Acres: Not reported
 Addr Id: 267737
 Township Name: Fort Snelling
 Active Flag: Yes
 Country Code: USA
 Foreign State: Not reported

Map ID
Direction
Distance
Elevation

MAP FINDINGS

Site

Database(s)

EDR ID Number
EPA ID Number

FORMER GAS STATION (Continued)

S106549744

Foreign Zone: Not reported
State County Code: MN
Vapor Intrusion Checked Flag: No
Soil Gas Data Collected Flag: No
Soil Gas Action Level Flag: Not reported
Sub Slab Sample Collected Flag: Not reported
Indoor Air Collected Flag: Not reported
Vapor Intrusion Action Flag: Not reported
Vapor Intrusion Comments: WT at 3 ft bg
Soil Gas Data Comments: Not reported
Comments: Not reported

Leak GW Info:
MN PCA ID: 56041078
Dw Supply Contam: Not reported
Free Product Observed: Not reported
Free Product Thickness: Not reported
Ground Water Contam: Yes
GW Cleanup Goal: Not reported
Gw Exceeds Cleanup Goal: Not reported
Cleanup Goal Achieved: Not reported
Water Supply Exceeds Ral: Not reported
Well Type Code: Not reported
Impacted Aquifer Code: Not reported
TMSP Added: 03/29/2010 09:46:59
TMSP Last Update: 03/29/2010 09:46:59
Staff Id Last Update: JKAEHLE
Mtbe Present Now: Not reported
Mtbe Present Historically: No
Mtbe High Ug Per Liter Char: Not reported
Mtbe High Ug Per Liter Numb: Not reported
Mtbe High Level Date: Not reported
Free Product At Close: No
Staff Id Ass: 1612
PWS Well: N
Prot Flag: No
Sens Flag: No

Leak Product Released:
MN PCA ID: 56041078
Prod Released Sequence Id: 120731
Leak Product: Gasoline Unleaded
Tmsp Added: 05/29/2009 13:29:29
Tmsp Last_updt: 05/29/2009 13:29:29
Staff Id Last Updt: SVANPAT

MN Financial Assurance 1:
PROGRAM ID: 56041078
Township Name: Fort Snelling
Region: 1
Interest Type: Leak Site
ADDR ID: 267737
Interest Telephone: NO CORE PI PH.
Preferred ID: 17610
Interest Start Date: 05/29/2009
Interest End Date: 03/06/2014
Activity Flag: N
TMSP Added: 05/29/2009

Map ID
Direction
Distance
Elevation

MAP FINDINGS

Site

Database(s)

EDR ID Number
EPA ID Number

FORMER GAS STATION (Continued)

S106549744

TMSP Last Update: 11/10/2014 08:17:06
Staff ID Last Update: RGAGLE
Source: CORE
Source ID: 215239
Country Code: USA
FOR State: Not reported
FOR Zone: Not reported
FIPS County Code: 053
Comments: Not reported

Latitude Longitude:
Program Id: 56041078
Lat/Long ID: 0
Latitude Degrees: Not reported
Latitude Minutes: Not reported
Latitude Seconds: Not reported
Longitude Degrees: Not reported
Longitude Minutes: Not reported
Longitude Seconds: Not reported
Collection Date: Not reported
Lat/Long Description: Site Center
TMSP Added: 03/29/2010 10:01:51
TMSP Last Update: 03/29/2010 10:01:51
Staff ID Last Update: JKAEHLE
Coord Source Type: Not reported
Org Name Source: Not reported
Coord Coll Meth: Not reported
Map Scale Code: Not reported
Source: TALES
Site ID: 215239
Spatial ID: 56041079

Program Id: 56041078
Lat/Long ID: 161429
Latitude Degrees: 45
Latitude Minutes: 1
Latitude Seconds: .01
Longitude Degrees: -93
Longitude Minutes: 18
Longitude Seconds: 28.13
Collection Date: 03/29/2010 10:00:14
Lat/Long Description: Not reported
TMSP Added: 03/29/2010 09:59:05
TMSP Last Update: 03/29/2010 10:00:17
Staff ID Last Update: MAPTOOL
Coord Source Type: Not reported
Org Name Source: Not reported
Coord Coll Meth: DM
Map Scale Code: Not reported
Source: CORE
Site ID: 215239
Spatial ID: 56041079

Staff Name:
Program Id: 56041078
Staff Sequence ID: 120732

Map ID
Direction
Distance
Elevation

MAP FINDINGS

Site

Database(s)

EDR ID Number
EPA ID Number

FORMER GAS STATION (Continued)

S106549744

Staff Type: Not reported
Staff Name: Not reported
TMSP Added: 05/29/2009 13:29:29
TMSP Last Update: 01/20/2012 10:39:38
Staff ID Last Update: RSUCHAN
Last Name: Not reported
First Name: Not reported
Middle Initial: Not reported
Functional Area Code: LPM
Staff ID Number: 3400

Program Id: 56041078
Staff Sequence ID: 123121
Staff Type: Not reported
Staff Name: Not reported
TMSP Added: 09/23/2009 13:05:23
TMSP Last Update: 01/20/2012 10:39:38
Staff ID Last Update: RSUCHAN
Last Name: Not reported
First Name: Not reported
Middle Initial: Not reported
Functional Area Code: HYD
Staff ID Number: 1612

G51
East
1/8-1/4
0.188 mi.
994 ft.

FASHION FIT TAILORS
1902 LOWRY AVE N
MINNEAPOLIS, MN 55411

WIMN S110196398
N/A

Site 1 of 3 in cluster G

Relative:
Lower

WIMN:
Legislative District: 59A
Status: Inactive
Latitude: 45.01326121
Longitude: -93.30323717
Coordinate Collection Method: Address Matching House Number
Activity: Hazardous Waste, Small to Minimal QG
MPCA Id: MNNONDC499
Major Watershed: Mississippi River - Twin Cities

Actual:
908 ft.

[Click here to access Minnesota Pollution Control Agency:](#)

H52
ESE
1/8-1/4
0.196 mi.
1033 ft.

CYCLES PLUS
3125 LOGAN
MINNEAPOLIS, MN 55411

RCRA NonGen / NLR 1000281406
FINDS MND982613515
ECHO

Site 1 of 2 in cluster H

Relative:
Lower

RCRA NonGen / NLR:
Date form received by agency: 09/29/1997
Facility name: CYCLES PLUS
Facility address: 3125 LOGAN
MINNEAPOLIS, MN 55411
EPA ID: MND982613515
Contact: Not reported

Actual:
907 ft.

Map ID
Direction
Distance
Elevation

MAP FINDINGS

Site

Database(s)

EDR ID Number
EPA ID Number

CYCLES PLUS (Continued)

1000281406

Contact address: Not reported
Not reported
Contact country: US
Contact telephone: Not reported
Contact email: Not reported
EPA Region: 05
Classification: Non-Generator
Description: Handler: Non-Generators do not presently generate hazardous waste

Owner/Operator Summary:

Owner/operator name: NAME NOT REPORTED
Owner/operator address: ADDRESS NOT REPORTED
CITY NOT REPORTED, AK 99998
Owner/operator country: Not reported
Owner/operator telephone: (312) 555-1212
Legal status: Private
Owner/Operator Type: Operator
Owner/Op start date: Not reported
Owner/Op end date: Not reported

Owner/operator name: CYCLES PLUS
Owner/operator address: 3125 LOGAN AVE N
MINNEAPOLIS, MN 55411
Owner/operator country: US
Owner/operator telephone: NONE
Legal status: Private
Owner/Operator Type: Owner
Owner/Op start date: 07/26/1999
Owner/Op end date: 07/27/1999

Handler Activities Summary:

U.S. importer of hazardous waste: No
Mixed waste (haz. and radioactive): No
Recycler of hazardous waste: No
Transporter of hazardous waste: No
Treater, storer or disposer of HW: No
Underground injection activity: No
On-site burner exemption: No
Furnace exemption: No
Used oil fuel burner: No
Used oil processor: No
User oil refiner: No
Used oil fuel marketer to burner: No
Used oil Specification marketer: No
Used oil transfer facility: No
Used oil transporter: No

Historical Generators:

Date form received by agency: 11/17/1988
Site name: CYCLES PLUS
Classification: Not a generator, verified
. Waste code: D000
. Waste name: Not Defined
. Waste code: D001

Map ID
 Direction
 Distance
 Elevation

MAP FINDINGS

Site

Database(s)

EDR ID Number
 EPA ID Number

CYCLES PLUS (Continued)

1000281406

Waste name: IGNITABLE WASTE
 Violation Status: No violations found

FINDS:

Registry ID: 110003822980

Environmental Interest/Information System

RCRAInfo is a national information system that supports the Resource Conservation and Recovery Act (RCRA) program through the tracking of events and activities related to facilities that generate, transport, and treat, store, or dispose of hazardous waste. RCRAInfo allows RCRA program staff to track the notification, permit, compliance, and corrective action activities required under RCRA.

MN-DELTA (Minnesota - Permitting, Compliance, And Enforcement Information Management System) facilitates the issuance of permits and manages compliance.

ECHO:

Envid: 1000281406
 Registry ID: 110003822980
 DFR URL: http://echo.epa.gov/detailed_facility_report?fid=110003822980

**H53
 ESE
 1/8-1/4
 0.196 mi.
 1033 ft.**

**BUTCH KESSLER
 3125 LOGAN AVE N
 MINNEAPOLIS, MN 55411**

**LUST
 Financial Assurance
 WIMN**

**S106546738
 N/A**

Site 2 of 2 in cluster H

**Relative:
 Lower**

LUST:

**Actual:
 907 ft.**

Leak ID: 380
 MNPCA ID: 213352
 Site ID: 38857
 Source: CORE
 Interest Type: Leak Site
 Interest Phone: NO CORE PI PH.
 Interest Start Date: 03/04/1996 00:00:00
 Interest End Date: 11/09/2006 10:58:18
 Release Discovered Date: Not reported
 Leak Reported Date: 09/01/1987
 Leak Site: Leak Site - Tank and Petroleum Contamination
 File Archive Box: 01
 File Archive Lot: 96/236
 Soil Digout Date: Not reported
 Cubic Yards Excavated: Not reported
 Conditional Closure Date: Not reported
Complete Site Closure Date: 01/01/1901 00:00:00
 Contaminated Soils Remaining: Unknown
 Enforcement Action Begin Date: Not reported
 Lust Trust Eligible: Yes
 Offsite Contamination: Unknown
 Reimbursement Awarded: No
 Std Letter Response Date: Not reported
 Surface Water Impact: Unknown
 Utility Project Flag: No

Map ID
Direction
Distance
Elevation

MAP FINDINGS

Site

Database(s)

EDR ID Number
EPA ID Number

BUTCH KESSLER (Continued)

S106546738

TMSP Added: 12/04/1999 14:03:43
TMSP Last Update: 09/11/2012 10:34:08
Staff Id Last Update: SMARTIN
Release From AST: No
Release From UST: No
Tank Registration Status Code: F
VPIC Application Date: Not reported
VPIC Acres: Not reported
Addr Id: 48887
Township Name: Not reported
Active Flag: No
Country Code: USA
Foreign State: Not reported
Foreign Zone: Not reported
State County Code: MN
Vapor Intrusion Checked Flag: Not reported
Soil Gas Data Collected Flag: Not reported
Soil Gas Action Level Flag: Not reported
Sub Slab Sample Collected Flag: Not reported
Indoor Air Collected Flag: Not reported
Vapor Intrusion Action Flag: Not reported
Vapor Intrusion Comments: Not reported
Soil Gas Data Comments: Not reported
Comments: Not reported

Leak GW Info:

MN PCA ID: 213352
Dw Supply Contam: Not reported
Free Product Observed: Not reported
Free Product Thickness: Not reported
Ground Water Contam: Not reported
GW Cleanup Goal: 0
Gw Exceeds Cleanup Goal: Not reported
Cleanup Goal Achieved: Not reported
Water Supply Exceeds Ral: Not reported
Well Type Code: Not reported
Impacted Aquifer Code: Not reported
TMSP Added: 12/04/1999 14:07:26
TMSP Last Update: 11/04/2003 12:57:06
Staff Id Last Update: RSUCHAN
Mtbe Present Now: Not reported
Mtbe Present Historically: Not reported
Mtbe High Ug Per Liter Char: Not reported
Mtbe High Ug Per Liter Numb: Not reported
Mtbe High Level Date: Not reported
Free Product At Close: Not reported
Staff Id Ass: Not reported
PWS Well: Not reported
Prot Flag: Not reported
Sens Flag: Not reported

Leak Product Released:

MN PCA ID: 213352
Prod Released Sequence Id: 35736
Leak Product: Unknown
Tmsp Added: 03/31/2003 14:57:59
Tmsp Last_updt: 03/31/2003 14:57:59
Staff Id Last Updt: AMUSCH

Map ID
Direction
Distance
Elevation

MAP FINDINGS

Site

Database(s)

EDR ID Number
EPA ID Number

BUTCH KESSLER (Continued)

S106546738

MN Financial Assurance 1:

PROGRAM ID: 213352
Township Name: Not reported
Region: 1
Interest Type: Deleted Leak Site
ADDR ID: 260445
Interest Telephone: Not reported
Preferred ID: 380
Interest Start Date: 03/04/1996
Interest End Date: Not reported
Activity Flag: Not reported
TMSP Added: 12/04/1999
TMSP Last Update: 11/09/2006 10:58:18
Staff ID Last Update: RSUCHAN
Source: TALES
Source ID: 0
Country Code: USA
FOR State: Not reported
FOR Zone: None
FIPS County Code: 053
Comments: Not reported

PROGRAM ID: 213352
Township Name: Not reported
Region: 1
Interest Type: Leak Site
ADDR ID: 48887
Interest Telephone: NO CORE PI PH.
Preferred ID: 380
Interest Start Date: 03/04/1996
Interest End Date: 11/09/2006
Activity Flag: N
TMSP Added: 11/09/2006
TMSP Last Update: 11/10/2014 08:17:05
Staff ID Last Update: RGAGLE
Source: CORE
Source ID: 38857
Country Code: USA
FOR State: Not reported
FOR Zone: Not reported
FIPS County Code: 053
Comments: Not reported

Latitude Longitude:

Program Id: 213352
Lat/Long ID: 305
Latitude Degrees: 45
Latitude Minutes: 0
Latitude Seconds: 45.001
Longitude Degrees: -93
Longitude Minutes: 18
Longitude Seconds: 11.8756
Collection Date: Not reported
Lat/Long Description: Not reported
TMSP Added: 08/03/2004 12:34:03
TMSP Last Update: 08/03/2004 12:34:03

Map ID
Direction
Distance
Elevation

MAP FINDINGS

Site

Database(s)

EDR ID Number
EPA ID Number

BUTCH KESSLER (Continued)

S106546738

Staff ID Last Update: RSUCHAN
Coord Source Type: Not reported
Org Name Source: Not reported
Coord Coll Meth: A1
Map Scale Code: Not reported
Source: TALES
Site ID: 38857
Spatial ID: 51649485

Program Id: 213352
Lat/Long ID: 62273
Latitude Degrees: 45
Latitude Minutes: 0
Latitude Seconds: 45
Longitude Degrees: -93
Longitude Minutes: 18
Longitude Seconds: 11.89
Collection Date: 03/15/2010 18:15:26
Lat/Long Description: Not reported
TMSP Added: 02/24/2001 00:00:00
TMSP Last Update: 03/15/2010 18:54:10
Staff ID Last Update: MAPT_NC
Coord Source Type: 2
Org Name Source: MPCA
Coord Coll Meth: A1
Map Scale Code: T
Source: CORE
Site ID: 38857
Spatial ID: 51649485

Staff Name:
Program Id: 213352
Staff Sequence ID: 25517
Staff Type: Not reported
Staff Name: Not reported
TMSP Added: 12/04/1999 14:04:22
TMSP Last Update: 01/20/2012 10:39:36
Staff ID Last Update: RSUCHAN
Last Name: Not reported
First Name: Not reported
Middle Initial: Not reported
Functional Area Code: HYD
Staff ID Number: 4141

Program Id: 213352
Staff Sequence ID: 9943
Staff Type: Not reported
Staff Name: Not reported
TMSP Added: 12/04/1999 14:04:07
TMSP Last Update: 01/20/2012 10:39:37
Staff ID Last Update: RSUCHAN
Last Name: Not reported
First Name: Not reported
Middle Initial: Not reported
Functional Area Code: SPS
Staff ID Number: 3297

Map ID
Direction
Distance
Elevation

MAP FINDINGS

Site

Database(s)

EDR ID Number
EPA ID Number

BUTCH KESSLER (Continued)

S106546738

Program Id: 213352
Staff Sequence ID: 13014
Staff Type: Not reported
Staff Name: Not reported
TMSP Added: 12/04/1999 14:04:10
TMSP Last Update: 01/20/2012 10:39:37
Staff ID Last Update: RSUCHAN
Last Name: Not reported
First Name: Not reported
Middle Initial: Not reported
Functional Area Code: LPM
Staff ID Number: 4121

WIMN:

Legislative District: 59A
Status: Inactive
Latitude: 45.01251815
Longitude: -93.30326116
Coordinate Collection Method: Address Matching House Number
Activity: Multiple Activities
MPCA Id: Multiple Activities
Major Watershed: Mississippi River - Twin Cities

[Click here to access Minnesota Pollution Control Agency:](#)

54
West
1/8-1/4
0.200 mi.
1056 ft.

TWIN CITY DENTAL
2503 LOWRY AVE N
MINNEAPOLIS, MN 55411

RCRA-CESQG 1004727799
FINDS MN0001001932
WIMN
ECHO

Relative:
Higher

RCRA-CESQG:

Date form received by agency: 01/04/1995
Facility name: TWIN CITY DENTAL
Facility address: 2503 LOWRY AVE N
MINNEAPOLIS, MN 554111010
EPA ID: MN0001001932
Contact: MARVIN RESNICK
Contact address: 2503 LOWRY AVE N
MINNEAPOLIS, MN 554111010
Contact country: US
Contact telephone: Not reported
Contact email: Not reported
EPA Region: 05
Classification: Conditionally Exempt Small Quantity Generator
Description: Handler: generates 100 kg or less of hazardous waste per calendar month, and accumulates 1000 kg or less of hazardous waste at any time; or generates 1 kg or less of acutely hazardous waste per calendar month, and accumulates at any time: 1 kg or less of acutely hazardous waste; or 100 kg or less of any residue or contaminated soil, waste or other debris resulting from the cleanup of a spill, into or on any land or water, of acutely hazardous waste; or generates 100 kg or less of any residue or contaminated soil, waste or other debris resulting from the cleanup of a spill, into or on any land or water, of acutely hazardous waste during any calendar month, and accumulates at any time: 1 kg or less of acutely hazardous waste; or 100 kg or less of

Actual:
936 ft.

Map ID
Direction
Distance
Elevation

MAP FINDINGS

Site

Database(s)

EDR ID Number
EPA ID Number

TWIN CITY DENTAL (Continued)

1004727799

any residue or contaminated soil, waste or other debris resulting from the cleanup of a spill, into or on any land or water, of acutely hazardous waste

Owner/Operator Summary:

Owner/operator name: TWIN CITY DENTAL
Owner/operator address: 2503 LOWRY AVE N
MINNEAPOLIS, MN 55411
Owner/operator country: US
Owner/operator telephone: NONE
Legal status: Private
Owner/Operator Type: Operator
Owner/Op start date: 07/26/1999
Owner/Op end date: Not reported

Handler Activities Summary:

U.S. importer of hazardous waste: No
Mixed waste (haz. and radioactive): No
Recycler of hazardous waste: No
Transporter of hazardous waste: No
Treater, storer or disposer of HW: No
Underground injection activity: No
On-site burner exemption: No
Furnace exemption: No
Used oil fuel burner: No
Used oil processor: No
User oil refiner: No
Used oil fuel marketer to burner: No
Used oil Specification marketer: No
Used oil transfer facility: No
Used oil transporter: No

. Waste code: D000
. Waste name: Not Defined

. Waste code: D008
. Waste name: LEAD

. Waste code: D009
. Waste name: MERCURY

. Waste code: D011
. Waste name: SILVER

Violation Status: No violations found

FINDS:

Registry ID: 110003741176

Environmental Interest/Information System

RCRAInfo is a national information system that supports the Resource Conservation and Recovery Act (RCRA) program through the tracking of events and activities related to facilities that generate, transport, and treat, store, or dispose of hazardous waste. RCRAInfo allows RCRA program staff to track the notification, permit, compliance, and corrective action activities required under RCRA.

Map ID
Direction
Distance
Elevation

MAP FINDINGS

Site

Database(s)

EDR ID Number
EPA ID Number

TWIN CITY DENTAL (Continued)

1004727799

MN-DELTA (Minnesota - Permitting, Compliance, And Enforcement Information Management System) facilitates the issuance of permits and manages compliance.

WIMN:

Legislative District: 59A
Status: Inactive
Latitude: 45.01314219
Longitude: -93.31200149
Coordinate Collection Method: Digitized - Map Tool
Activity: Hazardous Waste, Small to Minimal QG
MPCA Id: MN0001001932
Major Watershed: Mississippi River - Twin Cities

[Click here to access Minnesota Pollution Control Agency:](#)

ECHO:

Envid: 1004727799
Registry ID: 110003741176
DFR URL: http://echo.epa.gov/detailed_facility_report?fid=110003741176

G55
East
1/8-1/4
0.230 mi.
1212 ft.

YOUTH JOB DEVELOPMENT
1825 LOWRY AVE N
MINNEAPOLIS, MN 55411

WIMN S110241726
N/A

Site 2 of 3 in cluster G

Relative:
Lower

WIMN:

Legislative District: 59A
Status: Active
Latitude: 45.01314595
Longitude: -93.30223705
Coordinate Collection Method: Address Matching House Number
Activity: Hazardous Waste, Small to Minimal QG
MPCA Id: MNR000065383
Major Watershed: Mississippi River - Twin Cities

Actual:
906 ft.

[Click here to access Minnesota Pollution Control Agency:](#)

G56
East
1/8-1/4
0.230 mi.
1212 ft.

YOUTH JOB DEVELOPMENT
1825 LOWRY AVE N
MINNEAPOLIS, MN 55411

RCRA NonGen / NLR 1004738496
FINDS MNR000065383
ECHO

Site 3 of 3 in cluster G

Relative:
Lower

RCRA NonGen / NLR:

Date form received by agency: 03/11/1999
Facility name: YOUTH JOB DEVELOPMENT INC
Facility address: 1825 LOWRY AVE N
MINNEAPOLIS, MN 554111265
EPA ID: MNR000065383
Contact: EMMANUEL SIMS
Contact address: 1825 LOWRY AVE N
MINNEAPOLIS, MN 554111265

Actual:
906 ft.

Map ID
Direction
Distance
Elevation

MAP FINDINGS

Site

Database(s)

EDR ID Number
EPA ID Number

YOUTH JOB DEVELOPMENT (Continued)

1004738496

Contact country: US
Contact telephone: (612) 522-0744
Contact email: Not reported
EPA Region: 05
Classification: Non-Generator
Description: Handler: Non-Generators do not presently generate hazardous waste

Owner/Operator Summary:

Owner/operator name: YOUTH JOB DEVELOPMENT INC
Owner/operator address: 1825 LOWRY AVE
MINNEAPOLIS, MN 55411
Owner/operator country: Not reported
Owner/operator telephone: (612) 522-0744
Legal status: Private
Owner/Operator Type: Owner
Owner/Op start date: Not reported
Owner/Op end date: Not reported

Handler Activities Summary:

U.S. importer of hazardous waste: No
Mixed waste (haz. and radioactive): No
Recycler of hazardous waste: No
Transporter of hazardous waste: No
Treater, storer or disposer of HW: No
Underground injection activity: No
On-site burner exemption: No
Furnace exemption: No
Used oil fuel burner: No
Used oil processor: No
Used oil refiner: No
Used oil fuel marketer to burner: No
Used oil Specification marketer: No
Used oil transfer facility: No
Used oil transporter: No

. Waste code: X003
. Waste name: OTHER STATE REGULATED WASTES [i.e., DIESEL FUEL, GASOLINE AND HOME HEATING OIL]

Violation Status: No violations found

FINDS:

Registry ID: 110003923274

Environmental Interest/Information System

RCRAInfo is a national information system that supports the Resource Conservation and Recovery Act (RCRA) program through the tracking of events and activities related to facilities that generate, transport, and treat, store, or dispose of hazardous waste. RCRAInfo allows RCRA program staff to track the notification, permit, compliance, and corrective action activities required under RCRA.

MN-DELTA (Minnesota - Permitting, Compliance, And Enforcement Information Management System) facilitates the issuance of permits and manages compliance.

Map ID
Direction
Distance
Elevation

MAP FINDINGS

Site

Database(s)

EDR ID Number
EPA ID Number

YOUTH JOB DEVELOPMENT (Continued)

1004738496

ECHO:

Envid: 1004738496
Registry ID: 110003923274
DFR URL: http://echo.epa.gov/detailed_facility_report?fid=110003923274

I57
East
1/8-1/4
0.241 mi.
1271 ft.

TOP STOP
1818 LOWRY AVE N
MINNEAPOLIS, MN 55411

RCRA-CESQG
FINDS
ECHO

1001078521
MNR000015263

Site 1 of 4 in cluster I

Relative:
Lower

RCRA-CESQG:

Date form received by agency: 11/01/1995
Facility name: TOP STOP
Facility address: 1818 LOWRY AVE N
MINNEAPOLIS, MN 554111266
EPA ID: MNR000015263
Contact: DALE RIDGLEY
Contact address: 1818 LOWRY AVE N
MINNEAPOLIS, MN 554111266
Contact country: US
Contact telephone: (612) 522-4865
Contact email: Not reported
EPA Region: 05
Classification: Conditionally Exempt Small Quantity Generator
Description: Handler: generates 100 kg or less of hazardous waste per calendar month, and accumulates 1000 kg or less of hazardous waste at any time; or generates 1 kg or less of acutely hazardous waste per calendar month, and accumulates at any time: 1 kg or less of acutely hazardous waste; or 100 kg or less of any residue or contaminated soil, waste or other debris resulting from the cleanup of a spill, into or on any land or water, of acutely hazardous waste; or generates 100 kg or less of any residue or contaminated soil, waste or other debris resulting from the cleanup of a spill, into or on any land or water, of acutely hazardous waste during any calendar month, and accumulates at any time: 1 kg or less of acutely hazardous waste; or 100 kg or less of any residue or contaminated soil, waste or other debris resulting from the cleanup of a spill, into or on any land or water, of acutely hazardous waste

Actual:
907 ft.

Owner/Operator Summary:

Owner/operator name: TOP STOP
Owner/operator address: 1818 LOWRY AVE N
MINNEAPOLIS, MN 55411
Owner/operator country: US
Owner/operator telephone: (612) 522-4865
Legal status: Private
Owner/Operator Type: Owner
Owner/Op start date: 07/26/1999
Owner/Op end date: Not reported

Handler Activities Summary:

U.S. importer of hazardous waste: No
Mixed waste (haz. and radioactive): No
Recycler of hazardous waste: No
Transporter of hazardous waste: No

Map ID
 Direction
 Distance
 Elevation

MAP FINDINGS

Site

Database(s)

EDR ID Number
 EPA ID Number

TOP STOP (Continued)

1001078521

Treater, storer or disposer of HW: No
 Underground injection activity: No
 On-site burner exemption: No
 Furnace exemption: No
 Used oil fuel burner: No
 Used oil processor: No
 User oil refiner: No
 Used oil fuel marketer to burner: No
 Used oil Specification marketer: No
 Used oil transfer facility: No
 Used oil transporter: No

. Waste code: D001
 . Waste name: IGNITABLE WASTE

Violation Status: No violations found

FINDS:

Registry ID: 110003897579

Environmental Interest/Information System

RCRAInfo is a national information system that supports the Resource Conservation and Recovery Act (RCRA) program through the tracking of events and activities related to facilities that generate, transport, and treat, store, or dispose of hazardous waste. RCRAInfo allows RCRA program staff to track the notification, permit, compliance, and corrective action activities required under RCRA.

MN-DELTA (Minnesota - Permitting, Compliance, And Enforcement Information Management System) facilitates the issuance of permits and manages compliance.

ECHO:

Envid: 1001078521
 Registry ID: 110003897579
 DFR URL: http://echo.epa.gov/detailed_facility_report?fid=110003897579

I58
East
1/8-1/4
0.241 mi.
1271 ft.

TOP STOP
1818 LOWRY AVE N
MINNEAPOLIS, MN 55411
Site 2 of 4 in cluster I

WIMN S106551675
N/A

Relative:
Lower

WIMN:
 Legislative District: 59A
 Status: Active
 Latitude: 45.01325528
 Longitude: -93.30216276
 Coordinate Collection Method: Address Matching House Number
 Activity: Hazardous Waste, Small to Minimal QG
 MPCA Id: MNR000015263
 Major Watershed: Mississippi River - Twin Cities

Actual:
907 ft.

[Click here to access Minnesota Pollution Control Agency:](#)

Map ID
 Direction
 Distance
 Elevation

MAP FINDINGS

Site

Database(s)

EDR ID Number
 EPA ID Number

I59 **FULL STOP ENTERPRISES LLC**
East **1818 LOWRY AVE N**
1/8-1/4 **MINNEAPOLIS, MN 55411**
0.241 mi.
1271 ft. **Site 3 of 4 in cluster I**

LUST **U001821107**
UST **N/A**
Financial Assurance

Relative:
Lower

LUST:

Actual:
907 ft.

Leak ID: 202
 MNPCA ID: 213205
 Site ID: 62867743
 Source: CORE
 Interest Type: Leak Site
 Interest Phone: NO CORE PI PH.
 Interest Start Date: 01/13/1999 00:00:00
 Interest End Date: 06/04/2012 13:34:16
 Release Discovered Date: 01/01/1901
 Leak Reported Date: 06/13/1985
 Leak Site: Leak Site - Tank and Petroleum Contamination
 File Archive Box: 39
 File Archive Lot: 99/85
 Soil Digout Date: 05/01/1987
 Cubic Yards Excavated: 105
 Conditional Closure Date: Not reported
Complete Site Closure Date: 01/13/1997 00:00:00
 Contaminated Soils Remaining: S
 Enforcement Action Begin Date: 03/28/1988
 Lust Trust Eligible: Yes
 Offsite Contamination: No
 Reimbursement Awarded: No
 Std Letter Response Date: Not reported
 Surface Water Impact: No
 Utility Project Flag: No
 TMSP Added: 12/04/1999 14:03:53
 TMSP Last Update: 09/22/2015 11:55:59
 Staff Id Last Update: ADOTSON
 Release From AST: No
 Release From UST: No
 Tank Registration Status Code: F
 VPIC Application Date: Not reported
 VPIC Acres: Not reported
 Addr Id: 53168
 Township Name: Not reported
 Active Flag: No
 Country Code: USA
 Foreign State: Not reported
 Foreign Zone: Not reported
 State County Code: MN
 Vapor Intrusion Checked Flag: Not reported
 Soil Gas Data Collected Flag: Not reported
 Soil Gas Action Level Flag: Not reported
 Sub Slab Sample Collected Flag: Not reported
 Indoor Air Collected Flag: Not reported
 Vapor Intrusion Action Flag: Not reported
 Vapor Intrusion Comments: Not reported
 Soil Gas Data Comments: Not reported
 Comments: Not reported

Leak Cleanup Actions:
 MN PCA ID: 213205
 Leak Action Approval Date: Not reported

Map ID
Direction
Distance
Elevation

MAP FINDINGS

Site

Database(s)

EDR ID Number
EPA ID Number

FULL STOP ENTERPRISES LLC (Continued)

U001821107

Leak Action Begin Date: 01/01/1901 00:00:00
Leak Action End Date: Not reported
TMSP Added: 12/04/1999 14:05:07
TMSP Last Update: 05/04/2002 09:00:09
Staff Id Last Update: TANKS
MN PCA ID: 213205
Leak Action Approval Date: Not reported
Leak Action Begin Date: 01/01/1901 00:00:00
Leak Action End Date: Not reported
TMSP Added: 12/04/1999 14:05:07
TMSP Last Update: 05/04/2002 09:00:09
Staff Id Last Update: TANKS
MN PCA ID: 213205
Leak Action Approval Date: Not reported
Leak Action Begin Date: Not reported
Leak Action End Date: 01/07/1997 00:00:00
TMSP Added: 12/04/1999 14:05:14
TMSP Last Update: 05/04/2002 09:00:09
Staff Id Last Update: TANKS

Leak GW Info:
MN PCA ID: 213205
Dw Supply Contam: No
Free Product Observed: Yes
Free Product Thickness: Not reported
Ground Water Contam: Yes
GW Cleanup Goal: 0
Gw Exceeds Cleanup Goal: No
Cleanup Goal Achieved: Yes
Water Supply Exceeds Ral: No
Well Type Code: Not reported
Impacted Aquifer Code: 3
TMSP Added: 12/04/1999 14:07:36
TMSP Last Update: 11/04/2003 12:57:09
Staff Id Last Update: RSUCHAN
Mtbe Present Now: Not reported
Mtbe Present Historically: Not reported
Mtbe High Ug Per Liter Char: Not reported
Mtbe High Ug Per Liter Numb: Not reported
Mtbe High Level Date: Not reported
Free Product At Close: Not reported
Staff Id Ass: Not reported
PWS Well: Not reported
Prot Flag: Not reported
Sens Flag: Not reported

Leak Product Released:
MN PCA ID: 213205
Prod Released Sequence Id: 328093
Leak Product: Fuel Oil 1 and 2
Tmsp Added: 12/04/1999 14:04:44
Tmsp Last_updt: 05/04/2002 09:00:09
Staff Id Last Updt: TANKS
MN PCA ID: 213205
Prod Released Sequence Id: 403996
Leak Product: Gasoline, Type Unknown
Tmsp Added: 12/27/1999 12:59:09
Tmsp Last_updt: 05/04/2002 09:00:09

Map ID
Direction
Distance
Elevation

MAP FINDINGS

Site

Database(s)

EDR ID Number
EPA ID Number

FULL STOP ENTERPRISES LLC (Continued)

U001821107

Staff Id Last Updt: TANKS

UST:

Tank:

MPCA Tank Number: 001
Tank Registration Date: 04/22/1994 00:00:00
Tank Storage Capacity: 8000
Tank Dual Use: N
Tank Status: Active
Tank Stored Product: Gasoline
Tank Construction Material: Bare/Paint/Asph Coat Steel
Tank Cathodic Protection: Lined
Piping Cathodic Protection: Anode
Piping Material: Steel/Iron
Second Contain Tank: Steel/Iron
Second Contain Pipe: Not reported
Tank Dispenser: Submersible
Above/ Under Ground: Under Ground
AST Base Material: Not reported
Piping Material Description: Not reported
Unregulated Tank Registration Date: Not reported
Heating Product Flag: No
Haz Waste Generator Id: Not reported
Product Replaced Date: Not reported
Sludge Disposal Facility: Not reported
Comments: Not reported
Date Added: 10/10/1999 10:57:07
Date Last Updated: 07/27/2015 13:14:18
Staff Id Who Did The Last Update: JMUELLE
In Compliance: Yes
Serial Number: Not reported

Tank Action:

MPCA Tank Number: 001
Above Or Underground: Under Ground
Tank Action ID: 967058
Contractor Number: 599
Supervisor Number: 10313
Tank Action: 12
Action Date: 12/08/2009 00:00:00
Action Date Unknown: Not reported
Corrosion Expert Name: PIPE
Lab Flag: Not reported
Date Added: 05/18/2010 16:19:40
Date Last Updated: 05/18/2010 16:19:40
Staff Id Who Did The Last Update: BPALMQU

MPCA Tank Number: 001
Above Or Underground: Under Ground
Tank Action ID: 1035828
Contractor Number: 669
Supervisor Number: Not reported
Tank Action: 13
Action Date: 09/24/2014 00:00:00
Action Date Unknown: Not reported
Corrosion Expert Name: Not reported
Lab Flag: Not reported

Map ID
Direction
Distance
Elevation

MAP FINDINGS

Site

Database(s)

EDR ID Number
EPA ID Number

FULL STOP ENTERPRISES LLC (Continued)

U001821107

Date Added: 01/27/2015 07:24:50
Date Last Updated: 01/27/2015 07:24:50
Staff Id Who Did The Last Update: JHENRY

MPCA Tank Number: 001
Above Or Underground: Under Ground
Tank Action ID: 909201
Contractor Number: 599
Supervisor Number: Not reported
Tank Action: 12
Action Date: 09/08/2006 00:00:00
Action Date Unknown: Not reported
Corrosion Expert Name: cp test
Lab Flag: Not reported
Date Added: 11/01/2006 11:37:02
Date Last Updated: 11/01/2006 11:37:02
Staff Id Who Did The Last Update: JHENRY

MPCA Tank Number: 001
Above Or Underground: Under Ground
Tank Action ID: 981152
Contractor Number: 599
Supervisor Number: Not reported
Tank Action: 12
Action Date: 09/06/2010 00:00:00
Action Date Unknown: Not reported
Corrosion Expert Name: Not reported
Lab Flag: Not reported
Date Added: 03/22/2011 15:15:18
Date Last Updated: 03/22/2011 15:15:18
Staff Id Who Did The Last Update: JHENRY

MPCA Tank Number: 001
Above Or Underground: Under Ground
Tank Action ID: 836811
Contractor Number: Not reported
Supervisor Number: Not reported
Tank Action: Install Tank
Action Date: 07/29/1985 00:00:00
Action Date Unknown: Not reported
Corrosion Expert Name: Not reported
Lab Flag: Not reported
Date Added: 05/05/2000 08:30:19
Date Last Updated: 05/04/2002 08:35:24
Staff Id Who Did The Last Update: TANKS

Tank Compartment:

MPCA Tank Number: 001
Above Or Underground: Under Ground
Compartment Number: 1
Tank Stored Product Code: 14
Tank Stored Product Desc: regular
Compartment Cap: 8000
Heating: No
Other Desc: Not reported
Date Added: 10/10/1999 10:58:32
Date Last Updated: 05/15/2009 11:38:24

Map ID
Direction
Distance
Elevation

MAP FINDINGS

Site

Database(s)

EDR ID Number
EPA ID Number

FULL STOP ENTERPRISES LLC (Continued)

U001821107

Staff Id Who Did The Last Update: JHENRY

Install Remove:

MPCA Tank Number: 001
Number of Dispensers: 1
Tank Construction Material Code: Not reported
Piping Material: Not reported
Piping Material Desc: Not reported
Total Tank Capacity Quantity: Not reported
Staff Id Who Did The Last Update: JHENRY
INSREM Product: Not reported
INSREM Product Description: Not reported
INSREM Action ID: 986004
INSREM Action: 17
Action Completed Date: Not reported
Date Added: 07/27/2011 08:50:48
Date Last Updated: 07/27/2011 08:50:48
MPCA Tank Number: 001
Number of Dispensers: Not reported
Tank Construction Material Code: 4
Piping Material: 11
Piping Material Desc: COATED STEEL
Total Tank Capacity Quantity: 8000
Staff Id Who Did The Last Update: TANKS
INSREM Product: Gasoline
INSREM Product Description: GASOLINE
INSREM Action ID: 384384
INSREM Action: Install Pipe
Action Completed Date: Not reported
Date Added: 10/10/1999 11:02:58
Date Last Updated: 05/04/2002 08:35:24
MPCA Tank Number: 001
Number of Dispensers: Not reported
Tank Construction Material Code: Not reported
Piping Material: Not reported
Piping Material Desc: Not reported
Total Tank Capacity Quantity: 8000
Staff Id Who Did The Last Update: JHENRY
INSREM Product: Not reported
INSREM Product Description: Not reported
INSREM Action ID: 972281
INSREM Action: 14
Action Completed Date: Not reported
Date Added: 08/26/2010 10:26:33
Date Last Updated: 08/26/2010 10:26:33

Tank:

MPCA Tank Number: 002
Tank Registration Date: 04/22/1994 00:00:00
Tank Storage Capacity: 8000
Tank Dual Use: N
Tank Status: Active
Tank Stored Product: 31
Tank Construction Material: Bare/Paint/Asph Coat Steel
Tank Cathodic Protection: Lined
Piping Cathodic Protection: Anode

Map ID
Direction
Distance
Elevation

MAP FINDINGS

Site

Database(s)

EDR ID Number
EPA ID Number

FULL STOP ENTERPRISES LLC (Continued)

U001821107

Piping Material: Steel/Iron
Second Contain Tank: Steel/Iron
Second Contain Pipe: Not reported
Tank Dispenser: Submersible
Above/ Under Ground: Under Ground
AST Base Material: Not reported
Piping Material Description: Not reported
Unregulated Tank Registration Date: Not reported
Heating Product Flag: No
Haz Waste Generator Id: Not reported
Product Replaced Date: Not reported
Sludge Disposal Facility: Not reported
Comments: Not reported
Date Added: 10/10/1999 10:56:38
Date Last Updated: 03/16/2015 18:01:22
Staff Id Who Did The Last Update: JBRANDO
In Compliance: Yes
Serial Number: Not reported

Tank Action:

MPCA Tank Number: 002
Above Or Underground: Under Ground
Tank Action ID: 967057
Contractor Number: 599
Supervisor Number: 10313
Tank Action: 12
Action Date: 12/08/2009 00:00:00
Action Date Unknown: Not reported
Corrosion Expert Name: PIPE
Lab Flag: Not reported
Date Added: 05/18/2010 16:19:12
Date Last Updated: 05/18/2010 16:19:12
Staff Id Who Did The Last Update: BPALMQU

MPCA Tank Number: 002
Above Or Underground: Under Ground
Tank Action ID: 1035829
Contractor Number: 669
Supervisor Number: Not reported
Tank Action: 13
Action Date: 09/24/2014 00:00:00
Action Date Unknown: Not reported
Corrosion Expert Name: Not reported
Lab Flag: Not reported
Date Added: 01/27/2015 07:25:13
Date Last Updated: 01/27/2015 07:25:13
Staff Id Who Did The Last Update: JHENRY

MPCA Tank Number: 002
Above Or Underground: Under Ground
Tank Action ID: 909204
Contractor Number: 599
Supervisor Number: Not reported
Tank Action: 12
Action Date: 09/08/2006 00:00:00
Action Date Unknown: Not reported
Corrosion Expert Name: cp test
Lab Flag: Not reported

Map ID
Direction
Distance
Elevation

MAP FINDINGS

Site

Database(s)

EDR ID Number
EPA ID Number

FULL STOP ENTERPRISES LLC (Continued)

U001821107

Date Added: 11/01/2006 11:39:40
Date Last Updated: 11/01/2006 11:39:40
Staff Id Who Did The Last Update: JHENRY

MPCA Tank Number: 002
Above Or Underground: Under Ground
Tank Action ID: 981153
Contractor Number: 599
Supervisor Number: Not reported
Tank Action: 12
Action Date: 09/06/2010 00:00:00
Action Date Unknown: Not reported
Corrosion Expert Name: Not reported
Lab Flag: Not reported
Date Added: 03/22/2011 15:19:17
Date Last Updated: 03/22/2011 15:19:17
Staff Id Who Did The Last Update: JHENRY

MPCA Tank Number: 002
Above Or Underground: Under Ground
Tank Action ID: 836812
Contractor Number: Not reported
Supervisor Number: Not reported
Tank Action: Install Tank
Action Date: 03/16/1987 00:00:00
Action Date Unknown: Not reported
Corrosion Expert Name: Not reported
Lab Flag: Not reported
Date Added: 05/05/2000 08:30:19
Date Last Updated: 05/04/2002 08:35:24
Staff Id Who Did The Last Update: TANKS

Tank Compartment:
MPCA Tank Number: 002
Above Or Underground: Under Ground
Compartment Number: 1
Tank Stored Product Code: 31
Tank Stored Product Desc: ALCOHOL BLEND
Compartment Cap: 8000
Heating: No
Other Desc: Not reported
Date Added: 10/10/1999 10:58:05
Date Last Updated: 05/15/2009 11:37:27
Staff Id Who Did The Last Update: JHENRY

Install Remove:
MPCA Tank Number: 002
Number of Dispensers: Not reported
Tank Construction Material Code: 4
Piping Material: 11
Piping Material Desc: COATED STEEL
Total Tank Capacity Quantity: 8000
Staff Id Who Did The Last Update: TANKS
INSREM Product: Alcohol Blend
INSREM Product Description: ALCOHOL BLEND
INSREM Action ID: 384383

Map ID
Direction
Distance
Elevation

MAP FINDINGS

Site

Database(s)

EDR ID Number
EPA ID Number

FULL STOP ENTERPRISES LLC (Continued)

U001821107

INSREM Action: Install Pipe
Action Completed Date: Not reported
Date Added: 10/10/1999 11:02:58
Date Last Updated: 05/04/2002 08:35:24
MPCA Tank Number: 002
Number of Dispensers: Not reported
Tank Construction Material Code: Not reported
Piping Material: Not reported
Piping Material Desc: Not reported
Total Tank Capacity Quantity: 8000
Staff Id Who Did The Last Update: JHENRY
INSREM Product: Not reported
INSREM Product Description: Not reported
INSREM Action ID: 972282
INSREM Action: 14
Action Completed Date: Not reported
Date Added: 08/26/2010 10:26:42
Date Last Updated: 08/26/2010 10:26:42

Tank:

MPCA Tank Number: 003
Tank Registration Date: 04/22/1994 00:00:00
Tank Storage Capacity: 8000
Tank Dual Use: N
Tank Status: Active
Tank Stored Product: 31
Tank Construction Material: Bare/Paint/Asph Coat Steel
Tank Cathodic Protection: Lined
Piping Cathodic Protection: Anode
Piping Material: Steel/Iron
Second Contain Tank: Steel/Iron
Second Contain Pipe: Not reported
Tank Dispenser: Submersible
Above/ Under Ground: Under Ground
AST Base Material: Not reported
Piping Material Description: Not reported
Unregulated Tank Registration Date: Not reported
Heating Product Flag: No
Haz Waste Generator Id: Not reported
Product Replaced Date: Not reported
Sludge Disposal Facility: Not reported
Comments: Not reported
Date Added: 10/10/1999 10:56:44
Date Last Updated: 03/16/2015 18:01:34
Staff Id Who Did The Last Update: JBRANDO
In Compliance: Yes
Serial Number: Not reported

Tank Action:

MPCA Tank Number: 003
Above Or Underground: Under Ground
Tank Action ID: 967056
Contractor Number: 599
Supervisor Number: 10313
Tank Action: 12
Action Date: 12/08/2009 00:00:00
Action Date Unknown: Not reported

Map ID
Direction
Distance
Elevation

MAP FINDINGS

Site

Database(s)

EDR ID Number
EPA ID Number

FULL STOP ENTERPRISES LLC (Continued)

U001821107

Corrosion Expert Name: PIPE
Lab Flag: Not reported
Date Added: 05/18/2010 16:18:42
Date Last Updated: 05/18/2010 16:18:42
Staff Id Who Did The Last Update: BPALMQU

MPCA Tank Number: 003
Above Or Underground: Under Ground
Tank Action ID: 1035830
Contractor Number: 669
Supervisor Number: Not reported
Tank Action: 13
Action Date: 09/24/2014 00:00:00
Action Date Unknown: Not reported
Corrosion Expert Name: Not reported
Lab Flag: Not reported
Date Added: 01/27/2015 07:25:33
Date Last Updated: 01/27/2015 07:25:33
Staff Id Who Did The Last Update: JHENRY

MPCA Tank Number: 003
Above Or Underground: Under Ground
Tank Action ID: 909207
Contractor Number: 599
Supervisor Number: Not reported
Tank Action: 12
Action Date: 09/08/2006 00:00:00
Action Date Unknown: Not reported
Corrosion Expert Name: cp test
Lab Flag: Not reported
Date Added: 11/01/2006 11:40:46
Date Last Updated: 11/01/2006 11:40:46
Staff Id Who Did The Last Update: JHENRY

MPCA Tank Number: 003
Above Or Underground: Under Ground
Tank Action ID: 981154
Contractor Number: 599
Supervisor Number: Not reported
Tank Action: 12
Action Date: 09/06/2010 00:00:00
Action Date Unknown: Not reported
Corrosion Expert Name: Not reported
Lab Flag: Not reported
Date Added: 03/22/2011 15:19:59
Date Last Updated: 03/22/2011 15:19:59
Staff Id Who Did The Last Update: JHENRY

MPCA Tank Number: 003
Above Or Underground: Under Ground
Tank Action ID: 836813
Contractor Number: Not reported
Supervisor Number: Not reported
Tank Action: Install Tank
Action Date: 07/29/1985 00:00:00
Action Date Unknown: Not reported
Corrosion Expert Name: Not reported

Map ID
Direction
Distance
Elevation

MAP FINDINGS

Site

Database(s)

EDR ID Number
EPA ID Number

FULL STOP ENTERPRISES LLC (Continued)

U001821107

Lab Flag: Not reported
Date Added: 05/05/2000 08:30:19
Date Last Updated: 05/04/2002 08:35:24
Staff Id Who Did The Last Update: TANKS

Tank Compartment:

MPCA Tank Number: 003
Above Or Underground: Under Ground
Compartment Number: 1
Tank Stored Product Code: 31
Tank Stored Product Desc: midgrade gas
Compartment Cap: 8000
Heating: No
Other Desc: Not reported
Date Added: 10/10/1999 10:58:13
Date Last Updated: 05/15/2009 11:37:51
Staff Id Who Did The Last Update: JHENRY

Install Remove:

MPCA Tank Number: 003
Number of Dispensers: Not reported
Tank Construction Material Code: 4
Piping Material: 11
Piping Material Desc: COATED STEEL
Total Tank Capacity Quantity: 12000
Staff Id Who Did The Last Update: TANKS
INSREM Product: Gasoline
INSREM Product Description: GASOLINE
INSREM Action ID: 384382
INSREM Action: Install Pipe
Action Completed Date: Not reported
Date Added: 10/10/1999 11:02:58
Date Last Updated: 05/04/2002 08:35:24
MPCA Tank Number: 003
Number of Dispensers: Not reported
Tank Construction Material Code: Not reported
Piping Material: Not reported
Piping Material Desc: Not reported
Total Tank Capacity Quantity: 8000
Staff Id Who Did The Last Update: JHENRY
INSREM Product: Not reported
INSREM Product Description: Not reported
INSREM Action ID: 972283
INSREM Action: 14
Action Completed Date: Not reported
Date Added: 08/26/2010 10:26:52
Date Last Updated: 08/26/2010 10:26:52

Tank:

MPCA Tank Number: 004
Tank Registration Date: 04/22/1994 00:00:00
Tank Storage Capacity: 2000
Tank Dual Use: N
Tank Status: Temporarily Closed
Tank Stored Product: 31
Tank Construction Material: 18

Map ID
Direction
Distance
Elevation

MAP FINDINGS

Site

Database(s)

EDR ID Number
EPA ID Number

FULL STOP ENTERPRISES LLC (Continued)

U001821107

Tank Cathodic Protection: Anode
Piping Cathodic Protection: Anode
Piping Material: Steel/Iron
Second Contain Tank: Steel/Iron
Second Contain Pipe: Not reported
Tank Dispenser: Suction
Above/ Under Ground: Under Ground
AST Base Material: Not reported
Piping Material Description: Not reported
Unregulated Tank Registration Date: Not reported
Heating Product Flag: No
Haz Waste Generator Id: Not reported
Product Replaced Date: Not reported
Sludge Disposal Facility: Not reported
Comments: Not reported
Date Added: 10/10/1999 10:56:52
Date Last Updated: 03/16/2015 18:01:37
Staff Id Who Did The Last Update: JBRANDO
In Compliance: No
Serial Number: Not reported

Tank Action:

MPCA Tank Number: 004
Above Or Underground: Under Ground
Tank Action ID: 967055
Contractor Number: 599
Supervisor Number: 10313
Tank Action: 12
Action Date: 12/08/2009 00:00:00
Action Date Unknown: Not reported
Corrosion Expert Name: Not reported
Lab Flag: Not reported
Date Added: 05/18/2010 16:17:44
Date Last Updated: 05/18/2010 16:17:44
Staff Id Who Did The Last Update: BPALMQU

MPCA Tank Number: 004
Above Or Underground: Under Ground
Tank Action ID: 1035831
Contractor Number: 669
Supervisor Number: Not reported
Tank Action: 13
Action Date: 09/24/2014 00:00:00
Action Date Unknown: Not reported
Corrosion Expert Name: Not reported
Lab Flag: Not reported
Date Added: 01/27/2015 07:25:53
Date Last Updated: 01/27/2015 07:25:53
Staff Id Who Did The Last Update: JHENRY

MPCA Tank Number: 004
Above Or Underground: Under Ground
Tank Action ID: 909210
Contractor Number: 599
Supervisor Number: Not reported
Tank Action: 12
Action Date: 09/08/2006 00:00:00
Action Date Unknown: Not reported

Map ID
Direction
Distance
Elevation

MAP FINDINGS

Site

Database(s)

EDR ID Number
EPA ID Number

FULL STOP ENTERPRISES LLC (Continued)

U001821107

Corrosion Expert Name: cp test
Lab Flag: Not reported
Date Added: 11/01/2006 11:41:54
Date Last Updated: 11/01/2006 11:41:54
Staff Id Who Did The Last Update: JHENRY

MPCA Tank Number: 004
Above Or Underground: Under Ground
Tank Action ID: 964243
Contractor Number: Not reported
Supervisor Number: Not reported
Tank Action: Temp Closed Empty Tank
Action Date: 06/11/2009 00:00:00
Action Date Unknown: Not reported
Corrosion Expert Name: Not reported
Lab Flag: Not reported
Date Added: 03/10/2010 09:58:34
Date Last Updated: 03/10/2010 09:58:34
Staff Id Who Did The Last Update: JHENRY

MPCA Tank Number: 004
Above Or Underground: Under Ground
Tank Action ID: 836814
Contractor Number: Not reported
Supervisor Number: Not reported
Tank Action: Install Tank
Action Date: 04/01/1987 00:00:00
Action Date Unknown: Not reported
Corrosion Expert Name: Not reported
Lab Flag: Not reported
Date Added: 05/05/2000 08:30:19
Date Last Updated: 05/04/2002 08:35:24
Staff Id Who Did The Last Update: TANKS

Tank Compartment:
MPCA Tank Number: 004
Above Or Underground: Under Ground
Compartment Number: 1
Tank Stored Product Code: 31
Tank Stored Product Desc: racing gas -premium
Compartment Cap: 2000
Heating: No
Other Desc: Not reported
Date Added: 10/10/1999 10:58:18
Date Last Updated: 05/15/2009 11:38:12
Staff Id Who Did The Last Update: JHENRY

Tank:
MPCA Tank Number: '1
Tank Registration Date: Not reported
Tank Storage Capacity: 560
Tank Dual Use: N
Tank Status: Removed
Tank Stored Product: Used Or Waste Oil
Tank Construction Material: Not reported

Map ID
Direction
Distance
Elevation

MAP FINDINGS

Site

Database(s)

EDR ID Number
EPA ID Number

FULL STOP ENTERPRISES LLC (Continued)

U001821107

Tank Cathodic Protection: Not reported
Piping Cathodic Protection: Not reported
Piping Material: Not reported
Second Contain Tank: Not reported
Second Contain Pipe: Not reported
Tank Dispenser: Not reported
Above/ Under Ground: Under Ground
AST Base Material: Not reported
Piping Material Description: Not reported
Unregulated Tank Registration Date: 06/04/2012 00:00:00
Heating Product Flag: Not reported
Haz Waste Generator Id: Not reported
Product Replaced Date: Not reported
Sludge Disposal Facility: Not reported
Comments: Not reported
Date Added: 06/13/2012 07:19:04
Date Last Updated: 05/08/2014 22:37:56
Staff Id Who Did The Last Update: JBRANDO
In Compliance: Yes
Serial Number: Not reported

Tank Action:

MPCA Tank Number: '1
Above Or Underground: Under Ground
Tank Action ID: 1026757
Contractor Number: 37
Supervisor Number: Not reported
Tank Action: Remove Tank
Action Date: 06/07/2012 00:00:00
Action Date Unknown: Not reported
Corrosion Expert Name: Not reported
Lab Flag: Not reported
Date Added: 05/08/2014 22:38:26
Date Last Updated: 05/08/2014 22:38:26
Staff Id Who Did The Last Update: JBRANDO

Tank Compartment:

MPCA Tank Number: '1
Above Or Underground: Under Ground
Compartment Number: 1
Tank Stored Product Code: 24
Tank Stored Product Desc: Not reported
Compartment Cap: 560
Heating: No
Other Desc: Not reported
Date Added: 06/13/2012 07:19:04
Date Last Updated: 06/13/2012 07:19:04
Staff Id Who Did The Last Update: JHENRY

Install Remove:

MPCA Tank Number: '1
Number of Dispensers: Not reported
Tank Construction Material Code: Not reported
Piping Material: Not reported
Piping Material Desc: Not reported
Total Tank Capacity Quantity: 560
Staff Id Who Did The Last Update: JHENRY

Map ID
Direction
Distance
Elevation

MAP FINDINGS

Site

Database(s)

EDR ID Number
EPA ID Number

FULL STOP ENTERPRISES LLC (Continued)

U001821107

INSREM Product: Used Or Waste Oil
INSREM Product Description: Not reported
INSREM Action ID: 999848
INSREM Action: Remove Tank
Action Completed Date: Not reported
Date Added: 06/13/2012 07:20:10
Date Last Updated: 06/13/2012 07:20:10

TabSite:

Program Interest Id: 205772
Above Or Underground: Under Ground
Facility Code: 34
Indian Reservation: No
UST Registration Date: 04/22/1994 00:00:00
AST Registration Date: Not reported
Date Added: 04/22/1994 13:07:52
Date Last Updated: 05/15/2009 11:39:42
Staff Id Who Did The Last Update: JHENRY
Max Monthly Gallons: Not reported
Vapor Recovery Installed: Yes
Vapor Notify Required: Yes

Lat Long:

Program Id: 205772
Latlong ID: 121430
Latitude Degrees: 45
Latitude Minutes: 0
Latitude Seconds: 48.33044
Longitude Degrees: -93
Longitude Minutes: 18
Longitude Seconds: 9.7081
Collection Date: Not reported
LatLong Description: Main Site Building
TMSP Added: 06/05/2000 16:05:46
Date Last Updated: 06/04/2012 14:21:24
Staff Id Last Updated: SFRYE
Coord Source Type: Not reported
Org Name Source: Not reported

Program Id: 205772
Latlong ID: 198690
Latitude Degrees: 45
Latitude Minutes: 0
Latitude Seconds: 48.61
Longitude Degrees: -93
Longitude Minutes: 18
Longitude Seconds: 9.81
Collection Date: 06/04/2012 14:18:58
LatLong Description: Not reported
TMSP Added: 06/04/2012 14:16:01
Date Last Updated: 06/04/2012 14:18:58
Staff Id Last Updated: MAPTOOL
Coord Source Type: Not reported
Org Name Source: Not reported

Map ID
Direction
Distance
Elevation

MAP FINDINGS

Site

Database(s)

EDR ID Number
EPA ID Number

FULL STOP ENTERPRISES LLC (Continued)

U001821107

MN Financial Assurance 1:

PROGRAM ID: 205772
Township Name: Not reported
Region: 1
Interest Type: Tank site
ADDR ID: 53168
Interest Telephone: NO CORE PI PH.
Preferred ID: 18621
Interest Start Date: 04/22/1994
Interest End Date: Not reported
Activity Flag: Y
TMSP Added: 09/13/2006
TMSP Last Update: 06/04/2012 13:34:27
Staff ID Last Update: SFRYE
Source: CORE
Source ID: 62867743
Country Code: USA
FOR State: Not reported
FOR Zone: Not reported
FIPS County Code: 053
Comments: Not reported

PROGRAM ID: 205772
Township Name: Not reported
Region: 1
Interest Type: Deleted Tank Site
ADDR ID: 204335
Interest Telephone: 6125224865
Preferred ID: 18621
Interest Start Date: 04/22/1994
Interest End Date: Not reported
Activity Flag: Y
TMSP Added: 04/22/1994
TMSP Last Update: 09/13/2006 07:43:18
Staff ID Last Update: RSUCHAN
Source: TALES
Source ID: 0
Country Code: USA
FOR State: Not reported
FOR Zone: None
FIPS County Code: 053
Comments: Not reported

PROGRAM ID: 213205
Township Name: Not reported
Region: 1
Interest Type: Leak Site
ADDR ID: 53168
Interest Telephone: NO CORE PI PH.
Preferred ID: 202
Interest Start Date: 01/13/1999
Interest End Date: 06/04/2012
Activity Flag: N
TMSP Added: 03/23/2006
TMSP Last Update: 11/10/2014 08:17:05
Staff ID Last Update: RGAGLE
Source: CORE

Map ID
Direction
Distance
Elevation

MAP FINDINGS

Site

Database(s)

EDR ID Number
EPA ID Number

FULL STOP ENTERPRISES LLC (Continued)

U001821107

Source ID: 62867743
Country Code: USA
FOR State: Not reported
FOR Zone: Not reported
FIPS County Code: 053
Comments: Not reported

PROGRAM ID: 213205
Township Name: Not reported
Region: 1
Interest Type: Deleted Leak Site
ADDR ID: 204335
Interest Telephone: 6125215363
Preferred ID: 202
Interest Start Date: 01/13/1999
Interest End Date: Not reported
Activity Flag: Not reported
TMSP Added: 12/04/1999
TMSP Last Update: 03/23/2006 13:20:35
Staff ID Last Update: RSUCHAN
Source: TALES
Source ID: 0
Country Code: USA
FOR State: Not reported
FOR Zone: None
FIPS County Code: 053
Comments: Not reported

Latitude Longitude:
Program Id: 213205
Lat/Long ID: 161
Latitude Degrees: 45
Latitude Minutes: 0
Latitude Seconds: 47.7357
Longitude Degrees: -93
Longitude Minutes: 18
Longitude Seconds: 7.8869
Collection Date: Not reported
Lat/Long Description: Main Site Building
TMSP Added: 08/03/2004 12:34:03
TMSP Last Update: 06/04/2012 14:21:29
Staff ID Last Update: SFRYE
Coord Source Type: Not reported
Org Name Source: Not reported
Coord Coll Meth: A1
Map Scale Code: Not reported
Source: TALES
Site ID: 62867743
Spatial ID: 51063229

Program Id: 213205
Lat/Long ID: 198690
Latitude Degrees: 45
Latitude Minutes: 0
Latitude Seconds: 48.61
Longitude Degrees: -93
Longitude Minutes: 18

Map ID
Direction
Distance
Elevation

MAP FINDINGS

Site

Database(s)

EDR ID Number
EPA ID Number

FULL STOP ENTERPRISES LLC (Continued)

U001821107

Longitude Seconds: 9.81
Collection Date: 06/04/2012 14:18:58
Lat/Long Description: Not reported
TMSP Added: 06/04/2012 14:16:01
TMSP Last Update: 06/04/2012 14:18:58
Staff ID Last Update: MAPTOOL
Coord Source Type: Not reported
Org Name Source: Not reported
Coord Coll Meth: DM
Map Scale Code: Not reported
Source: CORE
Site ID: 62867743
Spatial ID: 51063229

Staff Name:

Program Id: 213205
Staff Sequence ID: 24730
Staff Type: Not reported
Staff Name: Not reported
TMSP Added: 12/04/1999 14:04:21
TMSP Last Update: 01/20/2012 10:39:36
Staff ID Last Update: RSUCHAN
Last Name: Not reported
First Name: Not reported
Middle Initial: Not reported
Functional Area Code: LPM
Staff ID Number: 3226

Program Id: 213205
Staff Sequence ID: 30460
Staff Type: Not reported
Staff Name: Not reported
TMSP Added: 12/04/1999 14:04:27
TMSP Last Update: 01/20/2012 10:39:37
Staff ID Last Update: RSUCHAN
Last Name: Not reported
First Name: Not reported
Middle Initial: Not reported
Functional Area Code: HYD
Staff ID Number: 4110

Program Id: 213205
Staff Sequence ID: 12574
Staff Type: Not reported
Staff Name: Not reported
TMSP Added: 12/04/1999 14:04:09
TMSP Last Update: 01/20/2012 10:39:35
Staff ID Last Update: RSUCHAN
Last Name: Not reported
First Name: Not reported
Middle Initial: Not reported
Functional Area Code: SPS
Staff ID Number: 3234

Latitude Longitude:

Map ID
Direction
Distance
Elevation

MAP FINDINGS

Site

Database(s)

EDR ID Number
EPA ID Number

FULL STOP ENTERPRISES LLC (Continued)

U001821107

Program Id: 205772
Lat/Long ID: 121430
Latitude Degrees: 45
Latitude Minutes: 0
Latitude Seconds: 48.33044
Longitude Degrees: -93
Longitude Minutes: 18
Longitude Seconds: 9.7081
Collection Date: Not reported
Lat/Long Description: Main Site Building
TMSP Added: 06/05/2000 16:05:46
TMSP Last Update: 06/04/2012 14:21:24
Staff ID Last Update: SFRYE
Coord Source Type: Not reported
Org Name Source: Not reported
Coord Coll Meth: Not reported
Map Scale Code: Not reported
Source: TALES
Site ID: 62867743
Spatial ID: 51425523

Program Id: 205772
Lat/Long ID: 198690
Latitude Degrees: 45
Latitude Minutes: 0
Latitude Seconds: 48.61
Longitude Degrees: -93
Longitude Minutes: 18
Longitude Seconds: 9.81
Collection Date: 06/04/2012 14:18:58
Lat/Long Description: Not reported
TMSP Added: 06/04/2012 14:16:01
TMSP Last Update: 06/04/2012 14:18:58
Staff ID Last Update: MAPTOOL
Coord Source Type: Not reported
Org Name Source: Not reported
Coord Coll Meth: DM
Map Scale Code: Not reported
Source: CORE
Site ID: 62867743
Spatial ID: 51425523

Tab Site:

Program Id: 205772
Facility Code: 34
Above or Under Code: 2
Indian Reservation: N
Ust Registration Date: 04/22/1994 00:00:00
Ast Registration Date: Not reported
TMSP Added: 04/22/1994 13:07:52
TMSP Last Update: 05/15/2009 11:39:42
Staff ID Last Update: JHENRY
Max Monthly Gallons: Not reported
Vapor Recovery Installed: Y
Vapor Notif Required: Y

Map ID
Direction
Distance
Elevation

MAP FINDINGS

Site

Database(s)

EDR ID Number
EPA ID Number

I60
East
1/8-1/4
0.241 mi.
1271 ft.

FULL STOP
1818 LOWRY AVE N
MINNEAPOLIS, MN 55411

Site 4 of 4 in cluster I

LUST
Financial Assurance
WIMN

S111873509
N/A

Relative:
Lower

LUST:

Actual:
907 ft.

Leak ID: 18772
MNPCA ID: 62867776
Site ID: 62867743
Source: CORE
Interest Type: Leak Site
Interest Phone: NO CORE PI PH.
Interest Start Date: 06/01/2012 00:00:00
Interest End Date: Not reported
Release Discovered Date: 05/31/2012
Leak Reported Date: 06/01/2012
Leak Site: Leak Site - Tank and Petroleum Contamination
File Archive Box: Not reported
File Archive Lot: Not reported
Soil Digout Date: Not reported
Cubic Yards Excavated: Not reported
Conditional Closure Date: Not reported
Complete Site Closure Date: Not reported
Contaminated Soils Remaining: Unknown
Enforcement Action Begin Date: 06/11/2012
Lust Trust Eligible: No
Offsite Contamination: Unknown
Reimbursement Awarded: No
Std Letter Response Date: 07/13/2012
Surface Water Impact: No
Utility Project Flag: No
TMSP Added: 06/04/2012 14:01:41
TMSP Last Update: 03/25/2016 14:06:19
Staff Id Last Update: RTUSA
Release From AST: No
Release From UST: Yes
Tank Registration Status Code: F
VPIC Application Date: Not reported
VPIC Acres: Not reported
Addr Id: 53168
Township Name: Not reported
Active Flag: Yes
Country Code: USA
Foreign State: Not reported
Foreign Zone: Not reported
State County Code: MN
Vapor Intrusion Checked Flag: Not reported
Soil Gas Data Collected Flag: Not reported
Soil Gas Action Level Flag: Not reported
Sub Slab Sample Collected Flag: Not reported
Indoor Air Collected Flag: Not reported
Vapor Intrusion Action Flag: Not reported
Vapor Intrusion Comments: Not reported
Soil Gas Data Comments: Not reported
Comments: Not reported

Leak Product Released:
MN PCA ID: 62867776
Prod Released Sequence Id: 150444

Map ID
Direction
Distance
Elevation

MAP FINDINGS

Site

Database(s)

EDR ID Number
EPA ID Number

FULL STOP (Continued)

S111873509

Leak Product: Used Oil
Tmsp Added: 06/04/2012 14:01:41
Tmsp Last_updt: 06/04/2012 14:01:41
Staff Id Last Updt: SFRYE

MN Financial Assurance 1:

PROGRAM ID: 62867776
Township Name: Not reported
Region: 1
Interest Type: Leak Site
ADDR ID: 53168
Interest Telephone: NO CORE PI PH.
Preferred ID: 18772
Interest Start Date: 06/01/2012
Interest End Date: Not reported
Activity Flag: Y
TMSP Added: 06/04/2012
TMSP Last Update: 06/04/2012 13:35:42
Staff ID Last Update: SFRYE
Source: CORE
Source ID: 62867743
Country Code: USA
FOR State: Not reported
FOR Zone: Not reported
FIPS County Code: 053
Comments: Not reported

Latitude Longitude:

Program Id: 62867776
Lat/Long ID: 0
Latitude Degrees: Not reported
Latitude Minutes: Not reported
Latitude Seconds: Not reported
Longitude Degrees: Not reported
Longitude Minutes: Not reported
Longitude Seconds: Not reported
Collection Date: Not reported
Lat/Long Description: Main Site Building
TMSP Added: 06/04/2012 14:21:16
TMSP Last Update: 06/04/2012 14:21:16
Staff ID Last Update: SFRYE
Coord Source Type: Not reported
Org Name Source: Not reported
Coord Coll Meth: Not reported
Map Scale Code: Not reported
Source: TALES
Site ID: 62867743
Spatial ID: 62867777

Program Id: 62867776
Lat/Long ID: 198690
Latitude Degrees: 45
Latitude Minutes: 0
Latitude Seconds: 48.61
Longitude Degrees: -93
Longitude Minutes: 18

Map ID
Direction
Distance
Elevation

MAP FINDINGS

Site

Database(s)

EDR ID Number
EPA ID Number

FULL STOP (Continued)

S111873509

Longitude Seconds: 9.81
Collection Date: 06/04/2012 14:18:58
Lat/Long Description: Not reported
TMSP Added: 06/04/2012 14:16:01
TMSP Last Update: 06/04/2012 14:18:58
Staff ID Last Update: MAPTOOL
Coord Source Type: Not reported
Org Name Source: Not reported
Coord Coll Meth: DM
Map Scale Code: Not reported
Source: CORE
Site ID: 62867743
Spatial ID: 62867777

Staff Name:
Program Id: 62867776
Staff Sequence ID: 150445
Staff Type: Not reported
Staff Name: Not reported
TMSP Added: 06/04/2012 14:01:41
TMSP Last Update: 06/04/2012 14:01:41
Staff ID Last Update: SFRYE
Last Name: Not reported
First Name: Not reported
Middle Initial: Not reported
Functional Area Code: LPM
Staff ID Number: 3223

WIMN:
Legislative District: 59A
Status: Active
Latitude: 45.0135054
Longitude: -93.30272553
Coordinate Collection Method: Digitized - Map Tool
Activity: Multiple Activities
MPCA Id: Multiple Activities
Major Watershed: Mississippi River - Twin Cities

[Click here to access Minnesota Pollution Control Agency:](#)

61
SSW
1/8-1/4
0.249 mi.
1314 ft.

**CSO AREA 007
29TH AVE NORTH
MINNEAPOLIS, MN 55411**

**WIMN S116688677
N/A**

**Relative:
Lower**

WIMN:
Legislative District: 59A
Status: Active
Latitude: 45.00999999
Longitude: -93.31000000
Coordinate Collection Method: GPS - Other
Activity: Construction Stormwater Permit
MPCA Id: C00038056
Major Watershed: Mississippi River - Twin Cities

**Actual:
915 ft.**

Map ID
 Direction
 Distance
 Elevation

MAP FINDINGS

Site

Database(s)

EDR ID Number
 EPA ID Number

CSO AREA 007 (Continued)

S116688677

[Click here to access Minnesota Pollution Control Agency:](#)

J62
West
1/4-1/2
0.285 mi.
1503 ft.

PETE'S REPAIR
2610 LOWRY AVE N
MINNEAPOLIS, MN 55411

Site 1 of 3 in cluster J

LUST
UST
Financial Assurance

U001968848
N/A

Relative:
Higher

LUST:

Actual:
932 ft.

Leak ID: 6419
 MNPCA ID: 219057
 Site ID: 37597
 Source: CORE
 Interest Type: Leak Site
 Interest Phone: NO CORE PI PH.
 Interest Start Date: 11/12/1997 00:00:00
 Interest End Date: 11/17/2006 07:35:52
 Release Discovered Date: 06/16/1993
 Leak Reported Date: 06/16/1993
 Leak Site: Leak Site - Tank and Petroleum Contamination
 File Archive Box: 32
 File Archive Lot: 98/206
 Soil Digout Date: 06/16/1993
 Cubic Yards Excavated: 9
 Conditional Closure Date: Not reported
Complete Site Closure Date: 11/14/1995 00:00:00
 Contaminated Soils Remaining: No
 Enforcement Action Begin Date: 06/25/1993
 Lust Trust Eligible: No
 Offsite Contamination: Unknown
 Reimbursement Awarded: No
 Std Letter Response Date: Not reported
 Surface Water Impact: Unknown
 Utility Project Flag: No
 TMSP Added: 12/04/1999 14:03:47
 TMSP Last Update: 05/04/2002 09:21:33
 Staff Id Last Update: TANKS
 Release From AST: No
 Release From UST: No
 Tank Registration Status Code: U
 VPIC Application Date: Not reported
 VPIC Acres: Not reported
 Addr Id: 47627
 Township Name: Not reported
 Active Flag: No
 Country Code: USA
 Foreign State: Not reported
 Foreign Zone: Not reported
 State County Code: MN
 Vapor Intrusion Checked Flag: Not reported
 Soil Gas Data Collected Flag: Not reported
 Soil Gas Action Level Flag: Not reported
 Sub Slab Sample Collected Flag: Not reported
 Indoor Air Collected Flag: Not reported
 Vapor Intrusion Action Flag: Not reported
 Vapor Intrusion Comments: Not reported
 Soil Gas Data Comments: Not reported

Map ID
Direction
Distance
Elevation

MAP FINDINGS

Site

Database(s)

EDR ID Number
EPA ID Number

PETE'S REPAIR (Continued)

U001968848

Comments: Not reported

Leak GW Info:

MN PCA ID: 219057

Dw Supply Contam: Not reported

Free Product Observed: Not reported

Free Product Thickness: Not reported

Ground Water Contam: No

GW Cleanup Goal: 0

Gw Exceeds Cleanup Goal: Not reported

Cleanup Goal Achieved: Not reported

Water Supply Exceeds Ral: Not reported

Well Type Code: Not reported

Impacted Aquifer Code: Not reported

TMSp Added: 12/04/1999 14:07:31

TMSp Last Update: 11/04/2003 12:57:07

Staff Id Last Update: RSUCHAN

Mtbe Present Now: Not reported

Mtbe Present Historically: Not reported

Mtbe High Ug Per Liter Char: Not reported

Mtbe High Ug Per Liter Numb: Not reported

Mtbe High Level Date: Not reported

Free Product At Close: Not reported

Staff Id Ass: Not reported

PWS Well: Not reported

Prot Flag: Not reported

Sens Flag: Not reported

Leak Product Released:

MN PCA ID: 219057

Prod Released Sequence Id: 321522

Leak Product: Fuel Oil 1 and 2

Tmsp Added: 12/04/1999 14:04:33

Tmsp Last_updt: 05/04/2002 09:21:33

Staff Id Last Updt: TANKS

UST:

Tank:

MPCA Tank Number: 001

Tank Registration Date: 05/17/1994 00:00:00

Tank Storage Capacity: 560

Tank Dual Use: N

Tank Status: Removed

Tank Stored Product: Used Or Waste Oil

Tank Construction Material: Bare/Paint/Asph Coat Steel

Tank Cathodic Protection: None

Piping Cathodic Protection: None

Piping Material: Steel/Iron

Second Contain Tank: Steel/Iron

Second Contain Pipe: Not reported

Tank Dispenser: Gravity

Above/ Under Ground: Under Ground

AST Base Material: Not reported

Piping Material Description: Not reported

Unregulated Tank Registration Date: 06/15/1993 00:00:00

Heating Product Flag: No

Haz Waste Generator Id: MND022888143

Map ID
Direction
Distance
Elevation

MAP FINDINGS

Site

Database(s)

EDR ID Number
EPA ID Number

PETE'S REPAIR (Continued)

U001968848

Product Replaced Date: Not reported
Sludge Disposal Facility: DETERMAN TANK & WELDING
Comments: Not reported
Date Added: 10/10/1999 10:57:14
Date Last Updated: 09/24/2008 14:07:14
Staff Id Who Did The Last Update: RSUCHAN
In Compliance: No
Serial Number: Not reported

Tank Action:

MPCA Tank Number: 001
Above Or Underground: Under Ground
Tank Action ID: 848173
Contractor Number: 150
Supervisor Number: 6432
Tank Action: Remove Tank
Action Date: 06/16/1993 00:00:00
Action Date Unknown: Not reported
Corrosion Expert Name: Not reported
Lab Flag: N
Date Added: 05/05/2000 08:31:01
Date Last Updated: 05/04/2002 08:33:58
Staff Id Who Did The Last Update: TANKS

MPCA Tank Number: 001
Above Or Underground: Under Ground
Tank Action ID: 837647
Contractor Number: Not reported
Supervisor Number: Not reported
Tank Action: Install Tank
Action Date: 01/01/1900 00:00:00
Action Date Unknown: Not reported
Corrosion Expert Name: Not reported
Lab Flag: Not reported
Date Added: 05/05/2000 08:30:39
Date Last Updated: 05/04/2002 08:33:58
Staff Id Who Did The Last Update: TANKS

Tank Compartment:

MPCA Tank Number: 001
Above Or Underground: Under Ground
Compartment Number: 1
Tank Stored Product Code: 24
Tank Stored Product Desc: WASTE OIL
Compartment Cap: 560
Heating: No
Other Desc: Not reported
Date Added: 10/10/1999 10:58:39
Date Last Updated: 05/04/2002 08:33:58
Staff Id Who Did The Last Update: TANKS

Install Remove:

MPCA Tank Number: 001
Number of Dispensers: Not reported
Tank Construction Material Code: 1
Piping Material: 1
Piping Material Desc: STEEL/IRON

Map ID
Direction
Distance
Elevation

MAP FINDINGS

Site

Database(s)

EDR ID Number
EPA ID Number

PETE'S REPAIR (Continued)

U001968848

Total Tank Capacity Quantity: 500
Staff Id Who Did The Last Update: TANKS
INSREM Product: Used Or Waste Oil
INSREM Product Description: WASTE OIL
INSREM Action ID: 383802
INSREM Action: Remove Tank And Pipe
Action Completed Date: Not reported
Date Added: 10/10/1999 11:02:57
Date Last Updated: 05/04/2002 08:33:58

TabSite:

Program Interest Id: 205347
Above Or Underground: Under Ground
Facility Code: 44
Indian Reservation: No
UST Registration Date: 05/17/1994 00:00:00
AST Registration Date: Not reported
Date Added: 06/21/1993 14:47:50
Date Last Updated: 05/23/2003 09:21:03
Staff Id Who Did The Last Update: SYS
Max Monthly Gallons: Not reported
Vapor Recovery Installed: Unknown
Vapor Notify Required: Unknown

Lat Long:

Program Id: 205347
Latlong ID: 42533
Latitude Degrees: 45
Latitude Minutes: 0
Latitude Seconds: 48.19
Longitude Degrees: -93
Longitude Minutes: 18
Longitude Seconds: 48.75
Collection Date: 03/15/2010 18:15:23
LatLong Description: Not reported
TMSP Added: 08/28/2000 10:32:05
Date Last Updated: 03/15/2010 18:54:03
Staff Id Last Updated: MAPT_NC
Coord Source Type: 2
Org Name Source: MPCA

MN Financial Assurance 1:

PROGRAM ID: 205347
Township Name: Not reported
Region: 1
Interest Type: Deleted Tank Site
ADDR ID: 203918
Interest Telephone: 6129999999
Preferred ID: 18127
Interest Start Date: 06/21/1993
Interest End Date: Not reported
Activity Flag: Not reported
TMSP Added: 06/21/1993
TMSP Last Update: 09/13/2006 07:23:15
Staff ID Last Update: RSUCHAN
Source: TALES

Map ID
Direction
Distance
Elevation

MAP FINDINGS

Site

Database(s)

EDR ID Number
EPA ID Number

PETE'S REPAIR (Continued)

U001968848

Source ID: 0
Country Code: USA
FOR State: Not reported
FOR Zone: None
FIPS County Code: 053
Comments: Not reported

PROGRAM ID: 205347
Township Name: Not reported
Region: 1
Interest Type: Tank site
ADDR ID: 47627
Interest Telephone: NO CORE PI PH.
Preferred ID: 18127
Interest Start Date: 06/21/1993
Interest End Date: 09/13/2006
Activity Flag: N
TMSP Added: 09/13/2006
TMSP Last Update: 11/10/2014 08:17:05
Staff ID Last Update: RGAGLE
Source: CORE
Source ID: 37597
Country Code: USA
FOR State: Not reported
FOR Zone: Not reported
FIPS County Code: 053
Comments: Not reported

PROGRAM ID: 219057
Township Name: Not reported
Region: 1
Interest Type: Leak Site
ADDR ID: 47627
Interest Telephone: NO CORE PI PH.
Preferred ID: 6419
Interest Start Date: 11/12/1997
Interest End Date: 11/17/2006
Activity Flag: N
TMSP Added: 11/17/2006
TMSP Last Update: 11/10/2014 08:17:05
Staff ID Last Update: RGAGLE
Source: CORE
Source ID: 37597
Country Code: USA
FOR State: Not reported
FOR Zone: Not reported
FIPS County Code: 053
Comments: Not reported

PROGRAM ID: 219057
Township Name: Not reported
Region: 1
Interest Type: Deleted Leak Site
ADDR ID: 203918
Interest Telephone: 6124932628
Preferred ID: 6419
Interest Start Date: 11/12/1997

Map ID
Direction
Distance
Elevation

MAP FINDINGS

Site

Database(s)

EDR ID Number
EPA ID Number

PETE'S REPAIR (Continued)

U001968848

Interest End Date: Not reported
Activity Flag: Not reported
TMSP Added: 12/04/1999
TMSP Last Update: 11/17/2006 07:35:52
Staff ID Last Update: RSUCHAN
Source: TALES
Source ID: 0
Country Code: USA
FOR State: Not reported
FOR Zone: None
FIPS County Code: 053
Comments: Not reported

Latitude Longitude:
Program Id: 205347
Lat/Long ID: 42533
Latitude Degrees: 45
Latitude Minutes: 0
Latitude Seconds: 48.19
Longitude Degrees: -93
Longitude Minutes: 18
Longitude Seconds: 48.75
Collection Date: 03/15/2010 18:15:23
Lat/Long Description: Not reported
TMSP Added: 08/28/2000 10:32:05
TMSP Last Update: 03/15/2010 18:54:03
Staff ID Last Update: MAPT_NC
Coord Source Type: 2
Org Name Source: MPCA
Coord Coll Meth: A1
Map Scale Code: E
Source: CORE
Site ID: 37597
Spatial ID: 51424861

Tab Site:
Program Id: 205347
Facility Code: 44
Above or Under Code: 2
Indian Reservation: N
Ust Registration Date: 05/17/1994 00:00:00
Ast Registration Date: Not reported
TMSP Added: 06/21/1993 14:47:50
TMSP Last Update: 05/23/2003 09:21:03
Staff ID Last Update: SYS
Max Monthly Gallons: Not reported
Vapor Recovery Installed: U
Vapor Notif Required: U

Latitude Longitude:
Program Id: 219057
Lat/Long ID: 5316
Latitude Degrees: 45
Latitude Minutes: 0
Latitude Seconds: 47.9537

Map ID
Direction
Distance
Elevation

MAP FINDINGS

Site

Database(s)

EDR ID Number
EPA ID Number

PETE'S REPAIR (Continued)

U001968848

Longitude Degrees: -93
Longitude Minutes: 18
Longitude Seconds: 48.7531
Collection Date: Not reported
Lat/Long Description: Site Center
TMSP Added: 08/03/2004 12:34:08
TMSP Last Update: 05/22/2008 12:44:47
Staff ID Last Update: SCHILD
Coord Source Type: Not reported
Org Name Source: Not reported
Coord Coll Meth: AU
Map Scale Code: Not reported
Source: TALES
Site ID: 37597
Spatial ID: 51753969

Program Id: 219057
Lat/Long ID: 42533
Latitude Degrees: 45
Latitude Minutes: 0
Latitude Seconds: 48.19
Longitude Degrees: -93
Longitude Minutes: 18
Longitude Seconds: 48.75
Collection Date: 03/15/2010 18:15:23
Lat/Long Description: Not reported
TMSP Added: 08/28/2000 10:32:05
TMSP Last Update: 03/15/2010 18:54:03
Staff ID Last Update: MAPT_NC
Coord Source Type: 2
Org Name Source: MPCA
Coord Coll Meth: A1
Map Scale Code: E
Source: CORE
Site ID: 37597
Spatial ID: 51753969

Staff Name:
Program Id: 219057
Staff Sequence ID: 18396
Staff Type: Not reported
Staff Name: Not reported
TMSP Added: 12/04/1999 14:04:15
TMSP Last Update: 01/20/2012 10:39:36
Staff ID Last Update: RSUCHAN
Last Name: Not reported
First Name: Not reported
Middle Initial: Not reported
Functional Area Code: LPM
Staff ID Number: 3226

Program Id: 219057
Staff Sequence ID: 3198
Staff Type: Not reported
Staff Name: Not reported
TMSP Added: 12/04/1999 14:04:00
TMSP Last Update: 01/20/2012 10:39:35

Map ID
Direction
Distance
Elevation

MAP FINDINGS

Site

Database(s)

EDR ID Number
EPA ID Number

PETE'S REPAIR (Continued)

U001968848

Staff ID Last Update: RSUCHAN
Last Name: Not reported
First Name: Not reported
Middle Initial: Not reported
Functional Area Code: RRS
Staff ID Number: 4114

J63
West
1/4-1/2
0.285 mi.
1503 ft.

AARCO REPAIR
2610 LOWRY AVE N
MINNEAPOLIS, MN 55411

RCRA NonGen / NLR
FINDS
WIMN
ECHO

1004727515
MN0000916866

Site 2 of 3 in cluster J

Relative:
Higher

RCRA NonGen / NLR:

Date form received by agency: 07/09/2009

Facility name: AARCO REPAIR

Facility address: 2610 LOWRY AVE N
MINNEAPOLIS, MN 55411

EPA ID: MN0000916866

Contact: DAN ANDRESCIK

Contact address: 2610 LOWRY AVE N
MINNEAPOLIS, MN 55411

Contact country: US

Contact telephone: (612) 588-2300

Contact email: Not reported

EPA Region: 05

Classification: Non-Generator

Description: Handler: Non-Generators do not presently generate hazardous waste

Actual:
932 ft.

Owner/Operator Summary:

Owner/operator name: AARCO REPAIR
Owner/operator address: 2610 LOWRY AVE N
MINNEAPOLIS, MN 55411

Owner/operator country: US

Owner/operator telephone: (612) 588-2300

Legal status: Private

Owner/Operator Type: Owner

Owner/Op start date: 07/26/1999

Owner/Op end date: 07/09/2009

Handler Activities Summary:

U.S. importer of hazardous waste: No
Mixed waste (haz. and radioactive): No
Recycler of hazardous waste: No
Transporter of hazardous waste: No
Treater, storer or disposer of HW: No
Underground injection activity: No
On-site burner exemption: No
Furnace exemption: No
Used oil fuel burner: No
Used oil processor: No
Used oil refiner: No
Used oil fuel marketer to burner: No
Used oil Specification marketer: No
Used oil transfer facility: No
Used oil transporter: No

Map ID
Direction
Distance
Elevation

MAP FINDINGS

Site

Database(s)

EDR ID Number
EPA ID Number

AARCO REPAIR (Continued)

1004727515

Historical Generators:

Date form received by agency: 10/31/1994
Site name: AARCO REPAIR
Classification: Not a generator, verified

. Waste code: D001
. Waste name: IGNITABLE WASTE

. Waste code: D006
. Waste name: CADMIUM

. Waste code: D018
. Waste name: BENZENE

. Waste code: D035
. Waste name: METHYL ETHYL KETONE

. Waste code: D038
. Waste name: PYRIDINE

. Waste code: D040
. Waste name: TRICHLORETHYLENE

Violation Status: No violations found

FINDS:

Registry ID: 110008651896

Environmental Interest/Information System

RCRAInfo is a national information system that supports the Resource Conservation and Recovery Act (RCRA) program through the tracking of events and activities related to facilities that generate, transport, and treat, store, or dispose of hazardous waste. RCRAInfo allows RCRA program staff to track the notification, permit, compliance, and corrective action activities required under RCRA.

MN-DELTA (Minnesota - Permitting, Compliance, And Enforcement Information Management System) facilitates the issuance of permits and manages compliance.

WIMN:

Legislative District: 59A
Status: Inactive
Latitude: 45.01329112
Longitude: -93.31349812
Coordinate Collection Method: Address Matching House Number
Activity: Multiple Activities
MPCA Id: Multiple Activities
Major Watershed: Mississippi River - Twin Cities

[Click here to access Minnesota Pollution Control Agency:](#)

ECHO:

Envid: 1004727515

Map ID
 Direction
 Distance
 Elevation

MAP FINDINGS

Site

Database(s)

EDR ID Number
 EPA ID Number

AARCO REPAIR (Continued)

1004727515

Registry ID: 110008651896
 DFR URL: http://echo.epa.gov/detailed_facility_report?fid=110008651896

K64
East
1/4-1/2
0.293 mi.
1547 ft.

DELROY L ELMER DELS 66
1700 LOWRY AVE N
MINNEAPOLIS, MN 55411
Site 1 of 3 in cluster K

LUST **U000885639**
UST **N/A**
SPILLS
Financial Assurance

Relative:
Lower

LUST:
 Leak ID: 1017
 MNPCA ID: 213929
 Site ID: 215921
 Source: CORE
 Interest Type: Leak Site
 Interest Phone: NO CORE PI PH.
 Interest Start Date: 04/19/1993 13:48:16
 Interest End Date: 11/09/2006 14:18:57
 Release Discovered Date: Not reported
 Leak Reported Date: 03/30/1989
 Leak Site: Leak Site - Tank and Petroleum Contamination
 File Archive Box: 07
 File Archive Lot: 96/53
 Soil Digout Date: 05/30/1989
 Cubic Yards Excavated: 748
 Conditional Closure Date: Not reported
Complete Site Closure Date: 07/20/1992 00:00:00
 Contaminated Soils Remaining: Yes
 Enforcement Action Begin Date: 04/18/1989
 Lust Trust Eligible: Yes
 Offsite Contamination: Unknown
 Reimbursement Awarded: No
 Std Letter Response Date: Not reported
 Surface Water Impact: Unknown
 Utility Project Flag: No
 TMSP Added: 12/04/1999 14:03:43
 TMSP Last Update: 10/23/2015 08:57:21
 Staff Id Last Update: THIGGIN
 Release From AST: No
 Release From UST: No
 Tank Registration Status Code: F
 VPIC Application Date: Not reported
 VPIC Acres: Not reported
 Addr Id: 191306
 Township Name: Fort Snelling
 Active Flag: No
 Country Code: USA
 Foreign State: Not reported
 Foreign Zone: Not reported
 State County Code: MN
 Vapor Intrusion Checked Flag: Not reported
 Soil Gas Data Collected Flag: Not reported
 Soil Gas Action Level Flag: Not reported
 Sub Slab Sample Collected Flag: Not reported
 Indoor Air Collected Flag: Not reported
 Vapor Intrusion Action Flag: Not reported
 Vapor Intrusion Comments: Not reported
 Soil Gas Data Comments: Not reported

Actual:
904 ft.

Map ID
Direction
Distance
Elevation

MAP FINDINGS

Site

Database(s)

EDR ID Number
EPA ID Number

DELROY L ELMER DELS 66 (Continued)

U000885639

Comments: Not reported

Leak GW Info:

MN PCA ID: 213929

Dw Supply Contam: Not reported

Free Product Observed: Yes

Free Product Thickness: Not reported

Ground Water Contam: Yes

GW Cleanup Goal: 0

Gw Exceeds Cleanup Goal: Not reported

Cleanup Goal Achieved: Not reported

Water Supply Exceeds Ral: Not reported

Well Type Code: Not reported

Impacted Aquifer Code: Not reported

TMSP Added: 12/04/1999 14:07:27

TMSP Last Update: 11/04/2003 12:57:06

Staff Id Last Update: RSUCHAN

Mtbe Present Now: Not reported

Mtbe Present Historically: Not reported

Mtbe High Ug Per Liter Char: Not reported

Mtbe High Ug Per Liter Numb: Not reported

Mtbe High Level Date: Not reported

Free Product At Close: Not reported

Staff Id Ass: Not reported

PWS Well: Not reported

Prot Flag: Not reported

Sens Flag: Not reported

Leak Product Released:

MN PCA ID: 213929

Prod Released Sequence Id: 401500

Leak Product: Gasoline Unleaded

Tmsp Added: 12/27/1999 12:59:07

Tmsp Last_updt: 05/04/2002 09:02:53

Staff Id Last Updt: TANKS

UST:

Tank:

MPCA Tank Number: 001

Tank Registration Date: 04/05/1986 00:00:00

Tank Storage Capacity: 10000

Tank Dual Use: N

Tank Status: Removed

Tank Stored Product: Gasoline

Tank Construction Material: Bare/Paint/Asph Coat Steel

Tank Cathodic Protection: Anode

Piping Cathodic Protection: None

Piping Material: Galvanized steel

Second Contain Tank: Galvanized steel

Second Contain Pipe: Not reported

Tank Dispenser: Suction

Above/ Under Ground: Under Ground

AST Base Material: Not reported

Piping Material Description: Not reported

Unregulated Tank Registration Date: Not reported

Heating Product Flag: Unknown

Haz Waste Generator Id: Not reported

Map ID
Direction
Distance
Elevation

MAP FINDINGS

Site

Database(s)

EDR ID Number
EPA ID Number

DELROY L ELMER DELS 66 (Continued)

U000885639

Product Replaced Date: Not reported
Sludge Disposal Facility: Not reported
Comments: Not reported
Date Added: 10/10/1999 10:56:46
Date Last Updated: 01/07/2013 10:38:21
Staff Id Who Did The Last Update: RSUCHAN
In Compliance: Yes
Serial Number: Not reported

Tank Action:

MPCA Tank Number: 001
Above Or Underground: Under Ground
Tank Action ID: 255412
Contractor Number: 607
Supervisor Number: Not reported
Tank Action: Remove Tank
Action Date: 04/26/1989 00:00:00
Action Date Unknown: Not reported
Corrosion Expert Name: Not reported
Lab Flag: N
Date Added: 05/05/2000 08:30:42
Date Last Updated: 05/04/2002 07:49:59
Staff Id Who Did The Last Update: TANKS

MPCA Tank Number: 001
Above Or Underground: Under Ground
Tank Action ID: 297272
Contractor Number: Not reported
Supervisor Number: Not reported
Tank Action: Install Tank
Action Date: 01/01/1900 00:00:00
Action Date Unknown: Not reported
Corrosion Expert Name: Not reported
Lab Flag: Not reported
Date Added: 05/05/2000 08:30:42
Date Last Updated: 05/04/2002 07:49:59
Staff Id Who Did The Last Update: TANKS

Tank Compartment:

MPCA Tank Number: 001
Above Or Underground: Under Ground
Compartment Number: 1
Tank Stored Product Code: 14
Tank Stored Product Desc: GASOLINE
Compartment Cap: 10000
Heating: Unknown
Other Desc: Not reported
Date Added: 10/10/1999 10:58:14
Date Last Updated: 05/04/2002 07:49:59
Staff Id Who Did The Last Update: TANKS

Tank:

MPCA Tank Number: 002
Tank Registration Date: 04/05/1986 00:00:00
Tank Storage Capacity: 10000
Tank Dual Use: N

Map ID
Direction
Distance
Elevation

MAP FINDINGS

Site

Database(s)

EDR ID Number
EPA ID Number

DELROY L ELMER DELS 66 (Continued)

U000885639

Tank Status: Removed
Tank Stored Product: Gasoline
Tank Construction Material: Bare/Paint/Asph Coat Steel
Tank Cathodic Protection: Anode
Piping Cathodic Protection: None
Piping Material: Galvanized steel
Second Contain Tank: Galvanized steel
Second Contain Pipe: Not reported
Tank Dispenser: Suction
Above/ Under Ground: Under Ground
AST Base Material: Not reported
Piping Material Description: Not reported
Unregulated Tank Registration Date: Not reported
Heating Product Flag: Unknown
Haz Waste Generator Id: Not reported
Product Replaced Date: Not reported
Sludge Disposal Facility: Not reported
Comments: Not reported
Date Added: 10/10/1999 10:57:09
Date Last Updated: 01/07/2013 10:38:21
Staff Id Who Did The Last Update: RSUCHAN
In Compliance: Yes
Serial Number: Not reported

Tank Action:

MPCA Tank Number: 002
Above Or Underground: Under Ground
Tank Action ID: 267110
Contractor Number: 607
Supervisor Number: Not reported
Tank Action: Remove Tank
Action Date: 06/27/1991 00:00:00
Action Date Unknown: Not reported
Corrosion Expert Name: Not reported
Lab Flag: N
Date Added: 05/05/2000 08:30:42
Date Last Updated: 05/04/2002 07:49:59
Staff Id Who Did The Last Update: TANKS

MPCA Tank Number: 002
Above Or Underground: Under Ground
Tank Action ID: 317086
Contractor Number: Not reported
Supervisor Number: Not reported
Tank Action: Install Tank
Action Date: 01/01/1900 00:00:00
Action Date Unknown: Not reported
Corrosion Expert Name: Not reported
Lab Flag: Not reported
Date Added: 05/05/2000 08:30:42
Date Last Updated: 05/04/2002 07:49:59
Staff Id Who Did The Last Update: TANKS

Tank Compartment:

MPCA Tank Number: 002
Above Or Underground: Under Ground
Compartment Number: 1

Map ID
Direction
Distance
Elevation

MAP FINDINGS

Site

Database(s)

EDR ID Number
EPA ID Number

DELROY L ELMER DELS 66 (Continued)

U000885639

Tank Stored Product Code: 14
Tank Stored Product Desc: GASOLINE
Compartment Cap: 10000
Heating: Unknown
Other Desc: Not reported
Date Added: 10/10/1999 10:58:34
Date Last Updated: 05/04/2002 07:49:59
Staff Id Who Did The Last Update: TANKS

Tank:

MPCA Tank Number: 003
Tank Registration Date: 04/05/1986 00:00:00
Tank Storage Capacity: 550
Tank Dual Use: N
Tank Status: Removed
Tank Stored Product: Used Or Waste Oil
Tank Construction Material: Bare/Paint/Asph Coat Steel
Tank Cathodic Protection: Anode
Piping Cathodic Protection: None
Piping Material: Galvanized steel
Second Contain Tank: Galvanized steel
Second Contain Pipe: Not reported
Tank Dispenser: Gravity
Above/ Under Ground: Under Ground
AST Base Material: Not reported
Piping Material Description: Not reported
Unregulated Tank Registration Date: Not reported
Heating Product Flag: Unknown
Haz Waste Generator Id: Not reported
Product Replaced Date: Not reported
Sludge Disposal Facility: Not reported
Comments: Not reported
Date Added: 10/10/1999 10:57:16
Date Last Updated: 01/07/2013 10:38:21
Staff Id Who Did The Last Update: RSUCHAN
In Compliance: Yes
Serial Number: Not reported

Tank Action:

MPCA Tank Number: 003
Above Or Underground: Under Ground
Tank Action ID: 270945
Contractor Number: 607
Supervisor Number: Not reported
Tank Action: Remove Tank
Action Date: 06/27/1991 00:00:00
Action Date Unknown: Not reported
Corrosion Expert Name: Not reported
Lab Flag: N
Date Added: 05/05/2000 08:30:42
Date Last Updated: 05/04/2002 07:49:59
Staff Id Who Did The Last Update: TANKS

MPCA Tank Number: 003
Above Or Underground: Under Ground
Tank Action ID: 323580

Map ID
Direction
Distance
Elevation

MAP FINDINGS

Site

Database(s)

EDR ID Number
EPA ID Number

DELROY L ELMER DELS 66 (Continued)

U000885639

Contractor Number: Not reported
Supervisor Number: Not reported
Tank Action: Install Tank
Action Date: 01/01/1900 00:00:00
Action Date Unknown: Not reported
Corrosion Expert Name: Not reported
Lab Flag: Not reported
Date Added: 05/05/2000 08:30:42
Date Last Updated: 05/04/2002 07:49:59
Staff Id Who Did The Last Update: TANKS

Tank Compartment:
MPCA Tank Number: 003
Above Or Underground: Under Ground
Compartment Number: 1
Tank Stored Product Code: 24
Tank Stored Product Desc: WASTE OIL
Compartment Cap: 550
Heating: Unknown
Other Desc: Not reported
Date Added: 10/10/1999 10:58:41
Date Last Updated: 05/04/2002 07:49:59
Staff Id Who Did The Last Update: TANKS

Tank:
MPCA Tank Number: 004
Tank Registration Date: 04/05/1986 00:00:00
Tank Storage Capacity: 550
Tank Dual Use: N
Tank Status: 10
Tank Stored Product: Fuel Oil
Tank Construction Material: Bare/Paint/Asph Coat Steel
Tank Cathodic Protection: Anode
Piping Cathodic Protection: None
Piping Material: Galvanized steel
Second Contain Tank: Galvanized steel
Second Contain Pipe: Not reported
Tank Dispenser: Suction
Above/ Under Ground: Under Ground
AST Base Material: Not reported
Piping Material Description: Not reported
Unregulated Tank Registration Date: Not reported
Heating Product Flag: Yes
Haz Waste Generator Id: Not reported
Product Replaced Date: Not reported
Sludge Disposal Facility: Not reported
Comments: Not reported
Date Added: 10/10/1999 10:57:16
Date Last Updated: 05/08/2014 22:18:10
Staff Id Who Did The Last Update: JBRANDO
In Compliance: Yes
Serial Number: Not reported

Tank Action:
MPCA Tank Number: 004
Above Or Underground: Under Ground

Map ID
Direction
Distance
Elevation

MAP FINDINGS

Site

Database(s)

EDR ID Number
EPA ID Number

DELROY L ELMER DELS 66 (Continued)

U000885639

Tank Action ID: 323581
Contractor Number: Not reported
Supervisor Number: Not reported
Tank Action: Install Tank
Action Date: 07/01/1984 00:00:00
Action Date Unknown: Not reported
Corrosion Expert Name: Not reported
Lab Flag: Not reported
Date Added: 05/05/2000 08:30:42
Date Last Updated: 05/04/2002 07:49:59
Staff Id Who Did The Last Update: TANKS

Tank Compartment:
MPCA Tank Number: 004
Above Or Underground: Under Ground
Compartment Number: 1
Tank Stored Product Code: 13
Tank Stored Product Desc: FUEL OIL
Compartment Cap: 550
Heating: Unknown
Other Desc: Not reported
Date Added: 10/10/1999 10:58:41
Date Last Updated: 05/04/2002 07:49:59
Staff Id Who Did The Last Update: TANKS

Tab site:
Program Interest Id: 192454
Above Or Underground: Under Ground
Facility Code: 34
Indian Reservation: No
UST Registration Date: 04/05/1986 00:00:00
AST Registration Date: Not reported
Date Added: 07/23/1992 19:11:05
Date Last Updated: 05/23/2003 09:21:00
Staff Id Who Did The Last Update: SYS
Max Monthly Gallons: Not reported
Vapor Recovery Installed: Unknown
Vapor Notify Required: Unknown

Lat Long:
Program Id: 192454
Latlong ID: 0
Latitude Degrees: Not reported
Latitude Minutes: Not reported
Latitude Seconds: Not reported
Longitude Degrees: Not reported
Longitude Minutes: Not reported
Longitude Seconds: Not reported
Collection Date: Not reported
LatLong Description: Not reported
TMSP Added: 08/16/2010 13:47:50
Date Last Updated: 08/16/2010 13:47:50
Staff Id Last Updated: RDULLIN
Coord Source Type: Not reported
Org Name Source: Not reported

Map ID
Direction
Distance
Elevation

MAP FINDINGS

Site

Database(s)

EDR ID Number
EPA ID Number

DELROY L ELMER DELS 66 (Continued)

U000885639

Program Id: 192454
Latlong ID: 168802
Latitude Degrees: 45
Latitude Minutes: 0
Latitude Seconds: 47.67
Longitude Degrees: -93
Longitude Minutes: 18
Longitude Seconds: 2.44
Collection Date: 03/29/2010 17:52:57
LatLong Description: Not reported
TMSP Added: 03/29/2010 18:56:09
Date Last Updated: 03/29/2010 18:56:09
Staff Id Last Updated: MAPT_NC
Coord Source Type: Not reported
Org Name Source: Not reported

SPILLS:

Spill Detail:

Program Id: 169680
Spill Date: Not reported
Site ID: 0
Public Safety Spill ID: Not reported
Interest Type: Spill site
Interest Phone: Not reported
Preferred Id: 5154
Interest Start Date: 03/21/1996 00:00:00
Interest End Date: Not reported
Active: Not reported
Tmsp Added: 03/21/1996 00:00:00
Tmsp Last Updt: 04/11/2007 08:22:51
Staff Id Last Updt: RSUCHAN
Foreign Zone: Not reported
Spill Closure Desc: Not reported
Sp Rep Code: Not reported
Report Taken By: 3236
MPCA Project Manager: 874
MPCA Involvement: Not reported
Spill Site Closure Date: 01/01/1996
Spill Rep Desc: TOM GAPINSKI
Spill Reported Date: 05/30/1989
Init Cause Code: Not reported
Init Cause Desc: UST
Initial Source Code: Not reported
Priority: Unknown Priority
Rep Phone: Not reported
Rep Name: Not reported
Rpt Taken By Duty Officer: Not reported
Duty Officer Report No: Not reported
Comments: Not reported

Product:

Program ID: 169680
Spill Incident Accuracy Id: 64513
Spill Product: Petroleum, Unspecified
Spill Qty Units: 0 Unknown
Spill Incident Accuracy: Unknown

Map ID
Direction
Distance
Elevation

MAP FINDINGS

Site

Database(s)

EDR ID Number
EPA ID Number

DELROY L ELMER DELS 66 (Continued)

U000885639

Spill Detail:

Program Id: 169505
Spill Date: 11/11/1900
Site ID: 0
Public Safety Spill ID: Not reported
Interest Type: Spill site
Interest Phone: Not reported
Preferred Id: 4966
Interest Start Date: 03/21/1996 00:00:00
Interest End Date: Not reported
Active: Not reported
Tmsp Added: 03/21/1996 00:00:00
Tmsp Last Updt: 04/11/2007 08:22:51
Staff Id Last Updt: RSUCHAN
Foreign Zone: Not reported
Spill Closure Desc: Not reported
Sp Rep Code: Not reported
Report Taken By: 1612
MPCA Project Manager: 3236
MPCA Involvement: Not reported
Spill Site Closure Date: 01/01/1996
Spill Rep Desc: LETTER
Spill Reported Date: 01/01/1989
Init Cause Code: Not reported
Init Cause Desc: UST
Initial Source Code: Not reported
Priority: Unknown Priority
Rep Phone: Not reported
Rep Name: Not reported
Rpt Taken By Duty Officer: Not reported
Duty Officer Report No: Not reported
Comments: Not reported

Product:

Program ID: 169505
Spill Incident Accuracy Id: 64350
Spill Product: Petroleum, Unspecified
Spill Qty Units: 0 Unknown
Spill Incident Accuracy: Unknown

MN Financial Assurance 1:

PROGRAM ID: 169505
Township Name: Not reported
Region: 1
Interest Type: Spill site
ADDR ID: 191306
Interest Telephone: Not reported
Preferred ID: 4966
Interest Start Date: 03/21/1996
Interest End Date: Not reported
Activity Flag: Not reported
TMSP Added: 03/21/1996
TMSP Last Update: 11/18/2003 10:20:25
Staff ID Last Update: TANKS
Source: TALES
Source ID: 0

Map ID
Direction
Distance
Elevation

MAP FINDINGS

Site

Database(s)

EDR ID Number
EPA ID Number

DELROY L ELMER DELS 66 (Continued)

U000885639

Country Code: USA
FOR State: Not reported
FOR Zone: Not reported
FIPS County Code: 053
Comments: Not reported

PROGRAM ID: 169680
Township Name: Not reported
Region: 1
Interest Type: Spill site
ADDR ID: 191306
Interest Telephone: Not reported
Preferred ID: 5154
Interest Start Date: 03/21/1996
Interest End Date: Not reported
Activity Flag: Not reported
TMSP Added: 03/21/1996
TMSP Last Update: 03/19/2004 15:23:26
Staff ID Last Update: CMCLAIN
Source: TALES
Source ID: 0
Country Code: USA
FOR State: Not reported
FOR Zone: Not reported
FIPS County Code: 053
Comments: Not reported

PROGRAM ID: 213929
Township Name: Fort Snelling
Region: 1
Interest Type: Leak Site
ADDR ID: 191306
Interest Telephone: NO CORE PI PH.
Preferred ID: 1017
Interest Start Date: 04/19/1993
Interest End Date: 11/09/2006
Activity Flag: N
TMSP Added: 11/09/2006
TMSP Last Update: 11/10/2014 08:17:05
Staff ID Last Update: RGAGLE
Source: CORE
Source ID: 215921
Country Code: USA
FOR State: Not reported
FOR Zone: Not reported
FIPS County Code: 053
Comments: Not reported

PROGRAM ID: 213929
Township Name: Not reported
Region: 1
Interest Type: Deleted Leak Site
ADDR ID: 191306
Interest Telephone: 6125295704
Preferred ID: 1017
Interest Start Date: 04/19/1993
Interest End Date: Not reported

Map ID
Direction
Distance
Elevation

MAP FINDINGS

Site

Database(s)

EDR ID Number
EPA ID Number

DELROY L ELMER DELS 66 (Continued)

U000885639

Activity Flag: Not reported
TMSP Added: 12/04/1999
TMSP Last Update: 11/09/2006 14:18:57
Staff ID Last Update: RSUCHAN
Source: TALES
Source ID: 0
Country Code: USA
FOR State: Not reported
FOR Zone: Not reported
FIPS County Code: 053
Comments: Not reported

Latitude Longitude:

Program Id: 213929
Lat/Long ID: 841
Latitude Degrees: 45
Latitude Minutes: 0
Latitude Seconds: 47.7069
Longitude Degrees: -93
Longitude Minutes: 18
Longitude Seconds: 2.3714
Collection Date: Not reported
Lat/Long Description: Not reported
TMSP Added: 08/03/2004 12:34:04
TMSP Last Update: 08/03/2004 12:34:04
Staff ID Last Update: RSUCHAN
Coord Source Type: Not reported
Org Name Source: Not reported
Coord Coll Meth: A1
Map Scale Code: Not reported
Source: TALES
Site ID: 215921
Spatial ID: 51650095

Program Id: 213929
Lat/Long ID: 168802
Latitude Degrees: 45
Latitude Minutes: 0
Latitude Seconds: 47.67
Longitude Degrees: -93
Longitude Minutes: 18
Longitude Seconds: 2.44
Collection Date: 03/29/2010 17:52:57
Lat/Long Description: Not reported
TMSP Added: 03/29/2010 18:56:09
TMSP Last Update: 03/29/2010 18:56:09
Staff ID Last Update: MAPT_NC
Coord Source Type: Not reported
Org Name Source: Not reported
Coord Coll Meth: A1
Map Scale Code: Not reported
Source: CORE
Site ID: 215921
Spatial ID: 51650095

Map ID
Direction
Distance
Elevation

MAP FINDINGS

Site

Database(s)

EDR ID Number
EPA ID Number

DELROY L ELMER DELS 66 (Continued)

U000885639

Staff Name:
Program Id: 213929
Staff Sequence ID: 25963
Staff Type: Not reported
Staff Name: Not reported
TMSP Added: 12/04/1999 14:04:23
TMSP Last Update: 01/20/2012 10:39:37
Staff ID Last Update: RSUCHAN
Last Name: Not reported
First Name: Not reported
Middle Initial: Not reported
Functional Area Code: HYD
Staff ID Number: 4101

Program Id: 213929
Staff Sequence ID: 13561
Staff Type: Not reported
Staff Name: Not reported
TMSP Added: 12/04/1999 14:04:11
TMSP Last Update: 01/20/2012 10:39:36
Staff ID Last Update: RSUCHAN
Last Name: Not reported
First Name: Not reported
Middle Initial: Not reported
Functional Area Code: LPM
Staff ID Number: 3450

K65
East
1/4-1/2
0.293 mi.
1547 ft.

DELROY L ELMER DELS 66
1700 LOWRY AVE N
MINNEAPOLIS, MN 55411
Site 2 of 3 in cluster K

Financial Assurance **S101285575**
WIMN **N/A**

Relative:
Lower

MN Financial Assurance 1:
PROGRAM ID: 192454
Township Name: Not reported
Region: 1
Interest Type: Deleted Tank Site
ADDR ID: 191306
Interest Telephone: 6125295704
Preferred ID: 2981
Interest Start Date: 07/23/1992
Interest End Date: Not reported
Activity Flag: Y
TMSP Added: 07/23/1992
TMSP Last Update: 08/28/2006 14:45:25
Staff ID Last Update: RSUCHAN
Source: TALES
Source ID: 0
Country Code: USA
FOR State: Not reported
FOR Zone: Not reported
FIPS County Code: 053
Comments: Not reported

Actual:
904 ft.

Map ID
Direction
Distance
Elevation

MAP FINDINGS

Site

Database(s)

EDR ID Number
EPA ID Number

DELROY L ELMER DELS 66 (Continued)

S101285575

PROGRAM ID: 192454
Township Name: Fort Snelling
Region: 1
Interest Type: Tank site
ADDR ID: 191306
Interest Telephone: NO CORE PI PH.
Preferred ID: 2981
Interest Start Date: 07/23/1992
Interest End Date: Not reported
Activity Flag: Y
TMSP Added: 08/28/2006
TMSP Last Update: 08/28/2006 14:45:25
Staff ID Last Update: RSUCHAN
Source: CORE
Source ID: 215921
Country Code: USA
FOR State: Not reported
FOR Zone: Not reported
FIPS County Code: 053
Comments: Not reported

Latitude Longitude:
Program Id: 192454
Lat/Long ID: 0
Latitude Degrees: Not reported
Latitude Minutes: Not reported
Latitude Seconds: Not reported
Longitude Degrees: Not reported
Longitude Minutes: Not reported
Longitude Seconds: Not reported
Collection Date: Not reported
Lat/Long Description: Not reported
TMSP Added: 08/16/2010 13:47:50
TMSP Last Update: 08/16/2010 13:47:50
Staff ID Last Update: RDULLIN
Coord Source Type: Not reported
Org Name Source: Not reported
Coord Coll Meth: Not reported
Map Scale Code: Not reported
Source: TALES
Site ID: 215921
Spatial ID: 51374405

Program Id: 192454
Lat/Long ID: 168802
Latitude Degrees: 45
Latitude Minutes: 0
Latitude Seconds: 47.67
Longitude Degrees: -93
Longitude Minutes: 18
Longitude Seconds: 2.44
Collection Date: 03/29/2010 17:52:57
Lat/Long Description: Not reported
TMSP Added: 03/29/2010 18:56:09
TMSP Last Update: 03/29/2010 18:56:09
Staff ID Last Update: MAPT_NC
Coord Source Type: Not reported

Map ID
Direction
Distance
Elevation

MAP FINDINGS

Site

Database(s)

EDR ID Number
EPA ID Number

DELROY L ELMER DELS 66 (Continued)

S101285575

Org Name Source: Not reported
Coord Coll Meth: A1
Map Scale Code: Not reported
Source: CORE
Site ID: 215921
Spatial ID: 51374405

Tab Site:

Program Id: 192454
Facility Code: 34
Above or Under Code: 2
Indian Reservation: N
Ust Registration Date: 04/05/1986 00:00:00
Ast Registration Date: Not reported
TMSP Added: 07/23/1992 19:11:05
TMSP Last Update: 05/23/2003 09:21:00
Staff ID Last Update: SYS
Max Monthly Gallons: Not reported
Vapor Recovery Installed: U
Vapor Notif Required: U

WIMN:

Legislative District: 59A
Status: Active
Latitude: 45.01324417
Longitude: -93.30067905
Coordinate Collection Method: Address Matching House Number
Activity: Multiple Activities
MPCA Id: Multiple Activities
Major Watershed: Mississippi River - Twin Cities

[Click here to access Minnesota Pollution Control Agency:](#)

K66
East
1/4-1/2
0.293 mi.
1548 ft.

A VACANT LOT
1701 LOWRY AVE N
MINNEAPOLIS, MN 55411

Site 3 of 3 in cluster K

LUST **U000883040**
UST **N/A**
Financial Assurance
WIMN

Relative:
Lower

LUST:

Actual:
904 ft.

Leak ID: 222
MNPCA ID: 213220
Site ID: 38373
Source: CORE
Interest Type: Leak Site
Interest Phone: NO CORE PI PH.
Interest Start Date: 12/24/1997 00:00:00
Interest End Date: 03/23/2006 13:20:35
Release Discovered Date: 04/29/1987
Leak Reported Date: 04/29/1987
Leak Site: Leak Site - Tank and Petroleum Contamination
File Archive Box: 04
File Archive Lot: 00/222
Soil Digout Date: 11/01/1989
Cubic Yards Excavated: 400
Conditional Closure Date: Not reported

Map ID
Direction
Distance
Elevation

MAP FINDINGS

Site

Database(s)

EDR ID Number
EPA ID Number

A VACANT LOT (Continued)

U000883040

Complete Site Closure Date: 12/31/1997 00:00:00
Contaminated Soils Remaining: Yes
Enforcement Action Begin Date: 01/01/1901
Lust Trust Eligible: Yes
Offsite Contamination: Unknown
Reimbursement Awarded: No
Std Letter Response Date: Not reported
Surface Water Impact: Unknown
Utility Project Flag: No
TMSP Added: 12/04/1999 14:03:42
TMSP Last Update: 07/21/2014 14:11:46
Staff Id Last Update: DBOETTC
Release From AST: No
Release From UST: No
Tank Registration Status Code: F
VPIC Application Date: Not reported
VPIC Acres: Not reported
Addr Id: 48403
Township Name: Not reported
Active Flag: No
Country Code: USA
Foreign State: Not reported
Foreign Zone: Not reported
State County Code: MN
Vapor Intrusion Checked Flag: Not reported
Soil Gas Data Collected Flag: Not reported
Soil Gas Action Level Flag: Not reported
Sub Slab Sample Collected Flag: Not reported
Indoor Air Collected Flag: Not reported
Vapor Intrusion Action Flag: Not reported
Vapor Intrusion Comments: Not reported
Soil Gas Data Comments: Not reported
Comments: Not reported

Leak GW Info:
MN PCA ID: 213220
Dw Supply Contam: Not reported
Free Product Observed: Not reported
Free Product Thickness: Not reported
Ground Water Contam: No
GW Cleanup Goal: 0
Gw Exceeds Cleanup Goal: Not reported
Cleanup Goal Achieved: Not reported
Water Supply Exceeds Ral: Not reported
Well Type Code: Not reported
Impacted Aquifer Code: Not reported
TMSP Added: 12/04/1999 14:07:26
TMSP Last Update: 11/04/2003 12:57:06
Staff Id Last Update: RSUCHAN
Mtbe Present Now: Not reported
Mtbe Present Historically: Not reported
Mtbe High Ug Per Liter Char: Not reported
Mtbe High Ug Per Liter Numb: Not reported
Mtbe High Level Date: Not reported
Free Product At Close: Not reported
Staff Id Ass: Not reported
PWS Well: Not reported
Prot Flag: Not reported

Map ID
Direction
Distance
Elevation

MAP FINDINGS

Site

Database(s)

EDR ID Number
EPA ID Number

A VACANT LOT (Continued)

U000883040

Sens Flag: Not reported

Leak Product Released:

MN PCA ID: 213220
Prod Released Sequence Id: 327222
Leak Product: Gasoline, Type Unknown
Tmsp Added: 12/04/1999 14:04:43
Tmsp Last_updt: 05/04/2002 09:00:13
Staff Id Last Updt: TANKS

MN PCA ID: 213220
Prod Released Sequence Id: 401196
Leak Product: Fuel Oil 1 and 2
Tmsp Added: 12/27/1999 12:59:07
Tmsp Last_updt: 05/04/2002 09:00:13
Staff Id Last Updt: TANKS

UST:

Tank:

MPCA Tank Number: 001
Tank Registration Date: 08/02/1989 00:00:00
Tank Storage Capacity: 8000
Tank Dual Use: N
Tank Status: Removed
Tank Stored Product: Gasoline
Tank Construction Material: Bare/Paint/Asph Coat Steel
Tank Cathodic Protection: None
Piping Cathodic Protection: None
Piping Material: Steel/Iron
Second Contain Tank: Steel/Iron
Second Contain Pipe: Not reported
Tank Dispenser: Submersible
Above/ Under Ground: Under Ground
AST Base Material: Not reported
Piping Material Description: Not reported
Unregulated Tank Registration Date: Not reported
Heating Product Flag: Unknown
Haz Waste Generator Id: Not reported
Product Replaced Date: Not reported
Sludge Disposal Facility: Not reported
Comments: Not reported
Date Added: 10/10/1999 10:56:28
Date Last Updated: 09/24/2008 14:04:49
Staff Id Who Did The Last Update: RSUCHAN
In Compliance: No
Serial Number: Not reported

Tank Action:

MPCA Tank Number: 001
Above Or Underground: Under Ground
Tank Action ID: 281784
Contractor Number: Not reported
Supervisor Number: Not reported
Tank Action: Install Tank
Action Date: 01/01/1901 00:00:00
Action Date Unknown: Not reported
Corrosion Expert Name: Not reported
Lab Flag: Not reported

Map ID
Direction
Distance
Elevation

MAP FINDINGS

Site

Database(s)

EDR ID Number
EPA ID Number

A VACANT LOT (Continued)

U000883040

Date Added: 05/05/2000 08:31:35
Date Last Updated: 05/04/2002 08:22:07
Staff Id Who Did The Last Update: TANKS

Tank Compartment:

MPCA Tank Number: 001
Above Or Underground: Under Ground
Compartment Number: 1
Tank Stored Product Code: 14
Tank Stored Product Desc: GASOLINE
Compartment Cap: 8000
Heating: Unknown
Other Desc: Not reported
Date Added: 10/10/1999 10:57:58
Date Last Updated: 05/04/2002 08:22:07
Staff Id Who Did The Last Update: TANKS

Tank:

MPCA Tank Number: 002
Tank Registration Date: 08/02/1989 00:00:00
Tank Storage Capacity: 10000
Tank Dual Use: N
Tank Status: Removed
Tank Stored Product: Gasoline
Tank Construction Material: Bare/Paint/Asph Coat Steel
Tank Cathodic Protection: None
Piping Cathodic Protection: None
Piping Material: Steel/Iron
Second Contain Tank: Steel/Iron
Second Contain Pipe: Not reported
Tank Dispenser: Submersible
Above/ Under Ground: Under Ground
AST Base Material: Not reported
Piping Material Description: Not reported
Unregulated Tank Registration Date: Not reported
Heating Product Flag: Unknown
Haz Waste Generator Id: Not reported
Product Replaced Date: Not reported
Sludge Disposal Facility: Not reported
Comments: Not reported
Date Added: 10/10/1999 10:56:58
Date Last Updated: 09/24/2008 14:04:49
Staff Id Who Did The Last Update: RSUCHAN
In Compliance: No
Serial Number: Not reported

Tank Action:

MPCA Tank Number: 002
Above Or Underground: Under Ground
Tank Action ID: 307459
Contractor Number: Not reported
Supervisor Number: Not reported
Tank Action: Install Tank
Action Date: 01/01/1901 00:00:00
Action Date Unknown: Not reported
Corrosion Expert Name: Not reported

Map ID
Direction
Distance
Elevation

MAP FINDINGS

Site

Database(s)

EDR ID Number
EPA ID Number

A VACANT LOT (Continued)

U000883040

Lab Flag: Not reported
Date Added: 05/05/2000 08:31:35
Date Last Updated: 05/04/2002 08:22:07
Staff Id Who Did The Last Update: TANKS

Tank Compartment:
MPCA Tank Number: 002
Above Or Underground: Under Ground
Compartment Number: 1
Tank Stored Product Code: 14
Tank Stored Product Desc: GASOLINE
Compartment Cap: 10000
Heating: Unknown
Other Desc: Not reported
Date Added: 10/10/1999 10:58:24
Date Last Updated: 05/04/2002 08:22:07
Staff Id Who Did The Last Update: TANKS

Tank:
MPCA Tank Number: 003
Tank Registration Date: 08/02/1989 00:00:00
Tank Storage Capacity: 250
Tank Dual Use: N
Tank Status: Removed
Tank Stored Product: Used Or Waste Oil
Tank Construction Material: Bare/Paint/Asph Coat Steel
Tank Cathodic Protection: None
Piping Cathodic Protection: None
Piping Material: Steel/Iron
Second Contain Tank: Steel/Iron
Second Contain Pipe: Not reported
Tank Dispenser: Submersible
Above/ Under Ground: Under Ground
AST Base Material: Not reported
Piping Material Description: Not reported
Unregulated Tank Registration Date: Not reported
Heating Product Flag: Unknown
Haz Waste Generator Id: Not reported
Product Replaced Date: Not reported
Sludge Disposal Facility: Not reported
Comments: Not reported
Date Added: 10/10/1999 10:56:35
Date Last Updated: 09/24/2008 14:04:49
Staff Id Who Did The Last Update: RSUCHAN
In Compliance: No
Serial Number: Not reported

Tank Action:
MPCA Tank Number: 003
Above Or Underground: Under Ground
Tank Action ID: 287640
Contractor Number: Not reported
Supervisor Number: Not reported
Tank Action: Install Tank
Action Date: 01/01/1901 00:00:00
Action Date Unknown: Not reported

Map ID
Direction
Distance
Elevation

MAP FINDINGS

Site

Database(s)

EDR ID Number
EPA ID Number

A VACANT LOT (Continued)

U000883040

Corrosion Expert Name: Not reported
Lab Flag: Not reported
Date Added: 05/05/2000 08:31:35
Date Last Updated: 05/04/2002 08:22:07
Staff Id Who Did The Last Update: TANKS

Tank Compartment:
MPCA Tank Number: 003
Above Or Underground: Under Ground
Compartment Number: 1
Tank Stored Product Code: 24
Tank Stored Product Desc: WASTE OIL
Compartment Cap: 250
Heating: Unknown
Other Desc: Not reported
Date Added: 10/10/1999 10:58:04
Date Last Updated: 05/04/2002 08:22:07
Staff Id Who Did The Last Update: TANKS

Tank:
MPCA Tank Number: 004
Tank Registration Date: 08/02/1989 00:00:00
Tank Storage Capacity: 1000
Tank Dual Use: N
Tank Status: Removed
Tank Stored Product: Kerosene
Tank Construction Material: Bare/Paint/Asph Coat Steel
Tank Cathodic Protection: None
Piping Cathodic Protection: None
Piping Material: Steel/Iron
Second Contain Tank: Steel/Iron
Second Contain Pipe: Not reported
Tank Dispenser: Submersible
Above/ Under Ground: Under Ground
AST Base Material: Not reported
Piping Material Description: Not reported
Unregulated Tank Registration Date: Not reported
Heating Product Flag: Unknown
Haz Waste Generator Id: Not reported
Product Replaced Date: Not reported
Sludge Disposal Facility: Not reported
Comments: Not reported
Date Added: 10/10/1999 10:56:35
Date Last Updated: 09/24/2008 14:04:49
Staff Id Who Did The Last Update: RSUCHAN
In Compliance: No
Serial Number: Not reported

Tank Action:
MPCA Tank Number: 004
Above Or Underground: Under Ground
Tank Action ID: 287641
Contractor Number: Not reported
Supervisor Number: Not reported
Tank Action: Install Tank
Action Date: 01/01/1901 00:00:00

Map ID
Direction
Distance
Elevation

MAP FINDINGS

Site

Database(s)

EDR ID Number
EPA ID Number

A VACANT LOT (Continued)

U000883040

Action Date Unknown: Not reported
Corrosion Expert Name: Not reported
Lab Flag: Not reported
Date Added: 05/05/2000 08:31:35
Date Last Updated: 05/04/2002 08:22:07
Staff Id Who Did The Last Update: TANKS

Tank Compartment:

MPCA Tank Number: 004
Above Or Underground: Under Ground
Compartment Number: 1
Tank Stored Product Code: 16
Tank Stored Product Desc: KEROSENE
Compartment Cap: 1000
Heating: Unknown
Other Desc: Not reported
Date Added: 10/10/1999 10:58:04
Date Last Updated: 05/04/2002 08:22:07
Staff Id Who Did The Last Update: TANKS

Tab site:

Program Interest Id: 201821
Above Or Underground: Under Ground
Facility Code: 40
Indian Reservation: No
UST Registration Date: 08/02/1989 00:00:00
AST Registration Date: Not reported
Date Added: 07/23/1992 19:11:05
Date Last Updated: 05/23/2003 09:21:02
Staff Id Who Did The Last Update: SYS
Max Monthly Gallons: Not reported
Vapor Recovery Installed: Unknown
Vapor Notify Required: Unknown

Lat Long:

Program Id: 201821
Latlong ID: 62063
Latitude Degrees: 45
Latitude Minutes: 0
Latitude Seconds: 47.19
Longitude Degrees: -93
Longitude Minutes: 18
Longitude Seconds: 2.37
Collection Date: 03/15/2010 18:15:25
LatLong Description: Not reported
TMSP Added: 02/24/2001 00:00:00
Date Last Updated: 03/15/2010 18:54:06
Staff Id Last Updated: MAPT_NC
Coord Source Type: 2
Org Name Source: MPCA

MN Financial Assurance 1:

PROGRAM ID: 201821
Township Name: Not reported

Map ID
Direction
Distance
Elevation

MAP FINDINGS

Site

Database(s)

EDR ID Number
EPA ID Number

A VACANT LOT (Continued)

U000883040

Region: 1
Interest Type: Tank site
ADDR ID: 48403
Interest Telephone: NO CORE PI PH.
Preferred ID: 13019
Interest Start Date: 07/23/1992
Interest End Date: 09/12/2006
Activity Flag: N
TMSP Added: 09/12/2006
TMSP Last Update: 11/10/2014 08:17:05
Staff ID Last Update: RGAGLE
Source: CORE
Source ID: 38373
Country Code: USA
FOR State: Not reported
FOR Zone: Not reported
FIPS County Code: 053
Comments: Not reported

PROGRAM ID: 201821
Township Name: Not reported
Region: 1
Interest Type: Deleted Tank Site
ADDR ID: 200471
Interest Telephone: Not reported
Preferred ID: 13019
Interest Start Date: 07/23/1992
Interest End Date: Not reported
Activity Flag: Not reported
TMSP Added: 07/23/1992
TMSP Last Update: 09/12/2006 10:20:31
Staff ID Last Update: RSUCHAN
Source: TALES
Source ID: 0
Country Code: USA
FOR State: Not reported
FOR Zone: None
FIPS County Code: 053
Comments: Not reported

PROGRAM ID: 213220
Township Name: Not reported
Region: 1
Interest Type: Deleted Leak Site
ADDR ID: 200471
Interest Telephone: Not reported
Preferred ID: 222
Interest Start Date: 12/24/1997
Interest End Date: Not reported
Activity Flag: Not reported
TMSP Added: 12/04/1999
TMSP Last Update: 03/23/2006 13:20:35
Staff ID Last Update: RSUCHAN
Source: TALES
Source ID: 0
Country Code: USA
FOR State: Not reported

Map ID
Direction
Distance
Elevation

MAP FINDINGS

Site

Database(s)

EDR ID Number
EPA ID Number

A VACANT LOT (Continued)

U000883040

FOR Zone: None
FIPS County Code: 053
Comments: Not reported

PROGRAM ID: 213220
Township Name: Not reported
Region: 1
Interest Type: Leak Site
ADDR ID: 48403
Interest Telephone: NO CORE PI PH.
Preferred ID: 222
Interest Start Date: 12/24/1997
Interest End Date: 03/23/2006
Activity Flag: N
TMSP Added: 03/23/2006
TMSP Last Update: 11/10/2014 08:17:05
Staff ID Last Update: RGAGLE
Source: CORE
Source ID: 38373
Country Code: USA
FOR State: Not reported
FOR Zone: Not reported
FIPS County Code: 053
Comments: Not reported

Latitude Longitude:
Program Id: 201821
Lat/Long ID: 62063
Latitude Degrees: 45
Latitude Minutes: 0
Latitude Seconds: 47.19
Longitude Degrees: -93
Longitude Minutes: 18
Longitude Seconds: 2.37
Collection Date: 03/15/2010 18:15:25
Lat/Long Description: Not reported
TMSP Added: 02/24/2001 00:00:00
TMSP Last Update: 03/15/2010 18:54:06
Staff ID Last Update: MAPT_NC
Coord Source Type: 2
Org Name Source: MPCA
Coord Coll Meth: A1
Map Scale Code: T
Source: CORE
Site ID: 38373
Spatial ID: 51418655

Tab Site:
Program Id: 201821
Facility Code: 40
Above or Under Code: 2
Indian Reservation: N
Ust Registration Date: 08/02/1989 00:00:00
Ast Registration Date: Not reported
TMSP Added: 07/23/1992 19:11:05
TMSP Last Update: 05/23/2003 09:21:02

Map ID
Direction
Distance
Elevation

MAP FINDINGS

Site

Database(s)

EDR ID Number
EPA ID Number

A VACANT LOT (Continued)

U000883040

Staff ID Last Update: SYS
Max Monthly Gallons: Not reported
Vapor Recovery Installed: U
Vapor Notif Required: U

Latitude Longitude:
Program Id: 213220
Lat/Long ID: 173
Latitude Degrees: 45
Latitude Minutes: 0
Latitude Seconds: 47.213
Longitude Degrees: -93
Longitude Minutes: 18
Longitude Seconds: 2.3767
Collection Date: Not reported
Lat/Long Description: Not reported
TMSP Added: 08/03/2004 12:34:03
TMSP Last Update: 08/03/2004 12:34:03
Staff ID Last Update: RSUCHAN
Coord Source Type: Not reported
Org Name Source: Not reported
Coord Coll Meth: A1
Map Scale Code: Not reported
Source: TALES
Site ID: 38373
Spatial ID: 51063232

Program Id: 213220
Lat/Long ID: 62063
Latitude Degrees: 45
Latitude Minutes: 0
Latitude Seconds: 47.19
Longitude Degrees: -93
Longitude Minutes: 18
Longitude Seconds: 2.37
Collection Date: 03/15/2010 18:15:25
Lat/Long Description: Not reported
TMSP Added: 02/24/2001 00:00:00
TMSP Last Update: 03/15/2010 18:54:06
Staff ID Last Update: MAPT_NC
Coord Source Type: 2
Org Name Source: MPCA
Coord Coll Meth: A1
Map Scale Code: T
Source: CORE
Site ID: 38373
Spatial ID: 51063232

Staff Name:
Program Id: 213220
Staff Sequence ID: 25405
Staff Type: Not reported
Staff Name: Not reported
TMSP Added: 12/04/1999 14:04:22
TMSP Last Update: 01/20/2012 10:39:36

Map ID
Direction
Distance
Elevation

MAP FINDINGS

Site

Database(s)

EDR ID Number
EPA ID Number

A VACANT LOT (Continued)

U000883040

Staff ID Last Update: RSUCHAN
Last Name: Not reported
First Name: Not reported
Middle Initial: Not reported
Functional Area Code: HYD
Staff ID Number: 3422

Program Id: 213220
Staff Sequence ID: 9847
Staff Type: Not reported
Staff Name: Not reported
TMSP Added: 12/04/1999 14:04:06
TMSP Last Update: 01/20/2012 10:39:36
Staff ID Last Update: RSUCHAN
Last Name: Not reported
First Name: Not reported
Middle Initial: Not reported
Functional Area Code: SPS
Staff ID Number: 3234

Program Id: 213220
Staff Sequence ID: 12887
Staff Type: Not reported
Staff Name: Not reported
TMSP Added: 12/04/1999 14:04:10
TMSP Last Update: 01/20/2012 10:39:35
Staff ID Last Update: RSUCHAN
Last Name: Not reported
First Name: Not reported
Middle Initial: Not reported
Functional Area Code: LPM
Staff ID Number: 3433

WIMN:

Legislative District: 59A
Status: Inactive
Latitude: 45.01313443
Longitude: -93.30068077
Coordinate Collection Method: Address Matching House Number
Activity: Multiple Activities
MPCA Id: Multiple Activities
Major Watershed: Mississippi River - Twin Cities

[Click here to access Minnesota Pollution Control Agency:](#)

J67 **SUPERAMERICA #4392**
West **2618 LOWRY AVE N**
1/4-1/2 **MINNEAPOLIS, MN 55411**
0.297 mi.
1569 ft. **Site 3 of 3 in cluster J**

LUST **U000884393**
UST **N/A**
SPILLS
Financial Assurance
WIMN

Relative: **LUST:**
Higher Leak ID: 13489
MNPCA ID: 227857
Actual: Site ID: 42946
933 ft. Source: CORE

Map ID
Direction
Distance
Elevation

MAP FINDINGS

Site

Database(s)

EDR ID Number
EPA ID Number

SUPERAMERICA #4392 (Continued)

U000884393

Interest Type: Leak Site
Interest Phone: NO CORE PI PH.
Interest Start Date: 07/05/2000 00:00:00
Interest End Date: 10/08/2007 08:42:47
Release Discovered Date: 06/30/2000
Leak Reported Date: 06/30/2000
Leak Site: Leak Site - Tank and Petroleum Contamination
File Archive Box: Not reported
File Archive Lot: Not reported
Soil Digout Date: Not reported
Cubic Yards Excavated: Not reported
Conditional Closure Date: Not reported
Complete Site Closure Date: 05/03/2002 00:00:00
Contaminated Soils Remaining: Yes
Enforcement Action Begin Date: 07/18/2000
Lust Trust Eligible: Yes
Offsite Contamination: No
Reimbursement Awarded: No
Std Letter Response Date: 07/26/2000
Surface Water Impact: No
Utility Project Flag: No
TMSP Added: 07/05/2000 15:30:09
TMSP Last Update: 12/16/2014 14:45:06
Staff Id Last Update: MKOPLIT
Release From AST: No
Release From UST: Yes
Tank Registration Status Code: F
VPIC Application Date: Not reported
VPIC Acres: Not reported
Addr Id: 52976
Township Name: Not reported
Active Flag: Yes
Country Code: USA
Foreign State: Not reported
Foreign Zone: Not reported
State County Code: MN
Vapor Intrusion Checked Flag: Not reported
Soil Gas Data Collected Flag: Not reported
Soil Gas Action Level Flag: Not reported
Sub Slab Sample Collected Flag: Not reported
Indoor Air Collected Flag: Not reported
Vapor Intrusion Action Flag: Not reported
Vapor Intrusion Comments: Not reported
Soil Gas Data Comments: Not reported
Comments: File closed: 05/03/02\n\n\n\n\nContact person:\n\n\nKeith Hughes (SA):
937-863-7642

Leak GW Info:

MN PCA ID: 227857
Dw Supply Contam: No
Free Product Observed: No
Free Product Thickness: Not reported
Ground Water Contam: No
GW Cleanup Goal: Not reported
Gw Exceeds Cleanup Goal: Not reported
Cleanup Goal Achieved: Not reported
Water Supply Exceeds Ral: Not reported
Well Type Code: Not reported

Map ID
Direction
Distance
Elevation

MAP FINDINGS

Site

Database(s)

EDR ID Number
EPA ID Number

SUPERAMERICA #4392 (Continued)

U000884393

Impacted Aquifer Code: Not reported
TMSP Added: 07/05/2000 15:30:09
TMSP Last Update: 11/04/2003 12:57:09
Staff Id Last Update: RSUCHAN
Mtbe Present Now: No
Mtbe Present Historically: No
Mtbe High Ug Per Liter Char: Not reported
Mtbe High Ug Per Liter Numb: Not reported
Mtbe High Level Date: Not reported
Free Product At Close: Not reported
Staff Id Ass: Not reported
PWS Well: Not reported
Prot Flag: Not reported
Sens Flag: Not reported

Leak Product Released:

MN PCA ID: 227857
Prod Released Sequence Id: 28807
Leak Product: Gasoline, Type Unknown
Tmsp Added: 05/07/2002 17:56:30
Tmsp Last_updt: 05/07/2002 17:56:30
Staff Id Last Updt: KSERIER

Leak ID: 6656
MNPICA ID: 219290
Site ID: 42946
Source: CORE
Interest Type: Leak Site
Interest Phone: NO CORE PI PH.
Interest Start Date: 06/14/1996 14:53:30
Interest End Date: 03/24/2006 13:05:43
Release Discovered Date: Not reported
Leak Reported Date: 08/23/1993
Leak Site: Leak Site - Tank and Petroleum Contamination
File Archive Box: 04
File Archive Lot: 96/307
Soil Digout Date: Not reported
Cubic Yards Excavated: 0
Conditional Closure Date: Not reported
Complete Site Closure Date: 12/06/1993 00:00:00
Contaminated Soils Remaining: Yes
Enforcement Action Begin Date: 09/01/1993
Lust Trust Eligible: Yes
Offsite Contamination: Unknown
Reimbursement Awarded: No
Std Letter Response Date: Not reported
Surface Water Impact: Unknown
Utility Project Flag: No
TMSP Added: 12/04/1999 14:03:48
TMSP Last Update: 10/06/2011 12:39:12
Staff Id Last Update: SFRYE
Release From AST: No
Release From UST: No
Tank Registration Status Code: F
VPIC Application Date: Not reported
VPIC Acres: Not reported
Addr Id: 52976
Township Name: Not reported

Map ID
Direction
Distance
Elevation

MAP FINDINGS

Site

Database(s)

EDR ID Number
EPA ID Number

SUPERAMERICA #4392 (Continued)

U000884393

Active Flag: No
Country Code: USA
Foreign State: Not reported
Foreign Zone: Not reported
State County Code: MN
Vapor Intrusion Checked Flag: Not reported
Soil Gas Data Collected Flag: Not reported
Soil Gas Action Level Flag: Not reported
Sub Slab Sample Collected Flag: Not reported
Indoor Air Collected Flag: Not reported
Vapor Intrusion Action Flag: Not reported
Vapor Intrusion Comments: Not reported
Soil Gas Data Comments: Not reported
Comments: Not reported

Leak GW Info:
MN PCA ID: 219290
Dw Supply Contam: Not reported
Free Product Observed: Not reported
Free Product Thickness: Not reported
Ground Water Contam: No
GW Cleanup Goal: 0
Gw Exceeds Cleanup Goal: Not reported
Cleanup Goal Achieved: Not reported
Water Supply Exceeds Ral: Not reported
Well Type Code: Not reported
Impacted Aquifer Code: Not reported
TMSP Added: 12/04/1999 14:07:31
TMSP Last Update: 11/04/2003 12:57:07
Staff Id Last Update: RSUCHAN
Mtbe Present Now: Not reported
Mtbe Present Historically: Not reported
Mtbe High Ug Per Liter Char: Not reported
Mtbe High Ug Per Liter Numb: Not reported
Mtbe High Level Date: Not reported
Free Product At Close: Not reported
Staff Id Ass: Not reported
PWS Well: Not reported
Prot Flag: Not reported
Sens Flag: Not reported

Leak Product Released:
MN PCA ID: 219290
Prod Released Sequence Id: 321656
Leak Product: Gasoline Unleaded
Tmsp Added: 12/04/1999 14:04:33
Tmsp Last_updt: 05/04/2002 09:22:25
Staff Id Last Updt: TANKS

UST:
Tank:
MPCA Tank Number: 001
Tank Registration Date: 12/11/1991 00:00:00
Tank Storage Capacity: 8000
Tank Dual Use: N
Tank Status: Removed
Tank Stored Product: Gasoline

Map ID
Direction
Distance
Elevation

MAP FINDINGS

Site

Database(s)

EDR ID Number
EPA ID Number

SUPERAMERICA #4392 (Continued)

U000884393

Tank Construction Material: Fiberglass
Tank Cathodic Protection: Not Needed
Piping Cathodic Protection: Not Needed
Piping Material: Fiberglass
Second Contain Tank: Fiberglass
Second Contain Pipe: Not reported
Tank Dispenser: Submersible
Above/ Under Ground: Under Ground
AST Base Material: Not reported
Piping Material Description: Not reported
Unregulated Tank Registration Date: Not reported
Heating Product Flag: Unknown
Haz Waste Generator Id: Not reported
Product Replaced Date: Not reported
Sludge Disposal Facility: Not reported
Comments: Not reported
Date Added: 10/10/1999 10:57:06
Date Last Updated: 09/24/2008 14:06:31
Staff Id Who Did The Last Update: RSUCHAN
In Compliance: Yes
Serial Number: Not reported

Tank Action:
MPCA Tank Number: 001
Above Or Underground: Under Ground
Tank Action ID: 926250
Contractor Number: Not reported
Supervisor Number: Not reported
Tank Action: Temp Closed Empty Tank
Action Date: Not reported
Action Date Unknown: Yes
Corrosion Expert Name: Not reported
Lab Flag: Not reported
Date Added: 02/04/2008 10:52:21
Date Last Updated: 02/04/2008 10:52:21
Staff Id Who Did The Last Update: JHENRY

MPCA Tank Number: 001
Above Or Underground: Under Ground
Tank Action ID: 839525
Contractor Number: 37
Supervisor Number: Not reported
Tank Action: Install Tank
Action Date: 10/22/1991 00:00:00
Action Date Unknown: Not reported
Corrosion Expert Name: Not reported
Lab Flag: Not reported
Date Added: 05/05/2000 08:31:30
Date Last Updated: 05/04/2002 08:30:02
Staff Id Who Did The Last Update: TANKS

MPCA Tank Number: 001
Above Or Underground: Under Ground
Tank Action ID: 871058
Contractor Number: 37
Supervisor Number: 1634
Tank Action: Repair Or Upgrade Piping
Action Date: 03/25/2002 00:00:00

Map ID
Direction
Distance
Elevation

MAP FINDINGS

Site

Database(s)

EDR ID Number
EPA ID Number

SUPERAMERICA #4392 (Continued)

U000884393

Action Date Unknown: Not reported
Corrosion Expert Name: Not reported
Lab Flag: Not reported
Date Added: 04/11/2002 15:18:03
Date Last Updated: 05/04/2002 08:30:02
Staff Id Who Did The Last Update: TANKS

MPCA Tank Number: 001
Above Or Underground: Under Ground
Tank Action ID: 926960
Contractor Number: 37
Supervisor Number: 1654
Tank Action: Remove Tank
Action Date: 01/15/2008 00:00:00
Action Date Unknown: Not reported
Corrosion Expert Name: Not reported
Lab Flag: Not reported
Date Added: 03/07/2008 16:07:05
Date Last Updated: 03/07/2008 16:07:05
Staff Id Who Did The Last Update: JHENRY

Tank Compartment:

MPCA Tank Number: 001
Above Or Underground: Under Ground
Compartment Number: 1
Tank Stored Product Code: 14
Tank Stored Product Desc: GASOLINE
Compartment Cap: 8000
Heating: Unknown
Other Desc: Not reported
Date Added: 10/10/1999 10:58:32
Date Last Updated: 05/04/2002 08:30:02
Staff Id Who Did The Last Update: TANKS

Install Remove:

MPCA Tank Number: 001
Number of Dispensers: Not reported
Tank Construction Material Code: Not reported
Piping Material: Not reported
Piping Material Desc: 11
Total Tank Capacity Quantity: 8000
Staff Id Who Did The Last Update: TANKS
INSREM Product: Gasoline
INSREM Product Description: Not reported
INSREM Action ID: 870520
INSREM Action: Install Pipe
Action Completed Date: Not reported
Date Added: 03/08/2002 14:27:08
Date Last Updated: 05/04/2002 08:30:02
MPCA Tank Number: 001
Number of Dispensers: Not reported
Tank Construction Material Code: Not reported
Piping Material: Not reported
Piping Material Desc: Not reported
Total Tank Capacity Quantity: 8000
Staff Id Who Did The Last Update: MPRECZE

Map ID
Direction
Distance
Elevation

MAP FINDINGS

Site

Database(s)

EDR ID Number
EPA ID Number

SUPERAMERICA #4392 (Continued)

U000884393

INSREM Product: Not reported
INSREM Product Description: Not reported
INSREM Action ID: 926747
INSREM Action: Remove Tank And Pipe
Action Completed Date: Not reported
Date Added: 02/26/2008 16:50:08
Date Last Updated: 02/26/2008 16:50:08

Tank:

MPCA Tank Number: 002
Tank Registration Date: 12/11/1991 00:00:00
Tank Storage Capacity: 8000
Tank Dual Use: N
Tank Status: Removed
Tank Stored Product: Gasoline
Tank Construction Material: Fiberglass
Tank Cathodic Protection: Not Needed
Piping Cathodic Protection: Not Needed
Piping Material: Fiberglass
Second Contain Tank: Fiberglass
Second Contain Pipe: Not reported
Tank Dispenser: Submersible
Above/ Under Ground: Under Ground
AST Base Material: Not reported
Piping Material Description: Not reported
Unregulated Tank Registration Date: Not reported
Heating Product Flag: Unknown
Haz Waste Generator Id: Not reported
Product Replaced Date: Not reported
Sludge Disposal Facility: Not reported
Comments: Not reported
Date Added: 10/10/1999 10:56:52
Date Last Updated: 09/24/2008 14:06:31
Staff Id Who Did The Last Update: RSUCHAN
In Compliance: Yes
Serial Number: Not reported

Tank Action:

MPCA Tank Number: 002
Above Or Underground: Under Ground
Tank Action ID: 926251
Contractor Number: Not reported
Supervisor Number: Not reported
Tank Action: Temp Closed Empty Tank
Action Date: Not reported
Action Date Unknown: Yes
Corrosion Expert Name: Not reported
Lab Flag: Not reported
Date Added: 02/04/2008 10:52:33
Date Last Updated: 02/04/2008 10:52:33
Staff Id Who Did The Last Update: JHENRY

MPCA Tank Number: 002
Above Or Underground: Under Ground
Tank Action ID: 839526
Contractor Number: 37
Supervisor Number: Not reported

Map ID
Direction
Distance
Elevation

MAP FINDINGS

Site

Database(s)

EDR ID Number
EPA ID Number

SUPERAMERICA #4392 (Continued)

U000884393

Tank Action: Install Tank
Action Date: 10/22/1991 00:00:00
Action Date Unknown: Not reported
Corrosion Expert Name: Not reported
Lab Flag: Not reported
Date Added: 05/05/2000 08:31:30
Date Last Updated: 05/04/2002 08:30:02
Staff Id Who Did The Last Update: TANKS

MPCA Tank Number: 002
Above Or Underground: Under Ground
Tank Action ID: 871059
Contractor Number: 37
Supervisor Number: 1634
Tank Action: Repair Or Upgrade Piping
Action Date: 03/25/2002 00:00:00
Action Date Unknown: Not reported
Corrosion Expert Name: Not reported
Lab Flag: Not reported
Date Added: 04/11/2002 15:19:04
Date Last Updated: 05/04/2002 08:30:02
Staff Id Who Did The Last Update: TANKS

MPCA Tank Number: 002
Above Or Underground: Under Ground
Tank Action ID: 926961
Contractor Number: 37
Supervisor Number: 1654
Tank Action: Remove Tank
Action Date: 01/15/2008 00:00:00
Action Date Unknown: Not reported
Corrosion Expert Name: Not reported
Lab Flag: Not reported
Date Added: 03/07/2008 16:09:49
Date Last Updated: 03/07/2008 16:09:49
Staff Id Who Did The Last Update: JHENRY

Tank Compartment:
MPCA Tank Number: 002
Above Or Underground: Under Ground
Compartment Number: 1
Tank Stored Product Code: 14
Tank Stored Product Desc: GASOLINE
Compartment Cap: 8000
Heating: Unknown
Other Desc: Not reported
Date Added: 10/10/1999 10:58:18
Date Last Updated: 05/04/2002 08:30:02
Staff Id Who Did The Last Update: TANKS

Install Remove:
MPCA Tank Number: 002
Number of Dispensers: Not reported
Tank Construction Material Code: Not reported
Piping Material: Not reported
Piping Material Desc: 11

Map ID
Direction
Distance
Elevation

MAP FINDINGS

Site

Database(s)

EDR ID Number
EPA ID Number

SUPERAMERICA #4392 (Continued)

U000884393

Total Tank Capacity Quantity: 8000
Staff Id Who Did The Last Update: TANKS
INSREM Product: Gasoline
INSREM Product Description: Not reported
INSREM Action ID: 870521
INSREM Action: Install Pipe
Action Completed Date: Not reported
Date Added: 03/08/2002 14:27:08
Date Last Updated: 05/04/2002 08:30:02
MPCA Tank Number: 002
Number of Dispensers: Not reported
Tank Construction Material Code: Not reported
Piping Material: Not reported
Piping Material Desc: Not reported
Total Tank Capacity Quantity: 8000
Staff Id Who Did The Last Update: MPRECZE
INSREM Product: Not reported
INSREM Product Description: Not reported
INSREM Action ID: 926748
INSREM Action: Remove Tank And Pipe
Action Completed Date: Not reported
Date Added: 02/26/2008 16:50:19
Date Last Updated: 02/26/2008 16:50:19

TabSite:

Program Interest Id: 204172
Above Or Underground: Under Ground
Facility Code: 34
Indian Reservation: No
UST Registration Date: 12/11/1991 00:00:00
AST Registration Date: Not reported
Date Added: 07/23/1992 19:11:05
Date Last Updated: 05/23/2003 09:21:03
Staff Id Who Did The Last Update: SYS
Max Monthly Gallons: Not reported
Vapor Recovery Installed: Unknown
Vapor Notify Required: Unknown

Lat Long:

Program Id: 204172
Latlong ID: 0
Latitude Degrees: Not reported
Latitude Minutes: Not reported
Latitude Seconds: Not reported
Longitude Degrees: Not reported
Longitude Minutes: Not reported
Longitude Seconds: Not reported
Collection Date: Not reported
LatLong Description: Not reported
TMSP Added: 10/06/2011 12:39:28
Date Last Updated: 10/06/2011 12:39:28
Staff Id Last Updated: SFRYE
Coord Source Type: Not reported
Org Name Source: Not reported

Program Id: 204172

Map ID
Direction
Distance
Elevation

MAP FINDINGS

Site

Database(s)

EDR ID Number
EPA ID Number

SUPERAMERICA #4392 (Continued)

U000884393

Latlong ID: 70876
Latitude Degrees: 45
Latitude Minutes: 0
Latitude Seconds: 48.51
Longitude Degrees: -93
Longitude Minutes: 18
Longitude Seconds: 50.7
Collection Date: 10/12/2012 13:21:44
LatLong Description: Site along road used for address match
TMSP Added: 10/24/2001 00:00:00
Date Last Updated: 10/12/2012 13:21:44
Staff Id Last Updated: MAPTOOL
Coord Source Type: 2
Org Name Source: MPCA

SPILLS:

Spill Detail:

Program Id: 325054
Spill Date: 08/09/2005
Site ID: 0
Public Safety Spill ID: 16386
Interest Type: Spill site
Interest Phone: Not reported
Preferred Id: 63850
Interest Start Date: 08/11/2005 13:50:07
Interest End Date: Not reported
Active: Not reported
Tmsp Added: 08/11/2005 13:50:09
Tmsp Last Updt: 04/11/2007 08:23:09
Staff Id Last Updt: RSUCHAN
Foreign Zone: Not reported
Spill Closure Desc: Response Completed
Sp Rep Code: Refer To Air Quality
Report Taken By: 3297
MPCA Project Manager: 3297
MPCA Involvement: None
Spill Site Closure Date: 08/11/2005
Spill Rep Desc: Mark Kocur
Spill Reported Date: 08/09/2005
Init Cause Code: Human Error
Init Cause Desc: Not reported
Initial Source Code: 15
Priority: Not reported
Rep Phone: 9378637071
Rep Name: Mark Kocur
Rpt Taken By Duty Officer: Not reported
Duty Officer Report No: 74066
Comments: Caller reporting customer drove off with handle still in vehicle causing spill to ground. Store personnel are cleaning spill.

Affected Description:

Spill Inc. Affect Code: Paved, Not Street

Product:

Program ID: 325054
Spill Incident Accuracy Id: 178978
Spill Product: Gasoline Unleaded

Map ID
Direction
Distance
Elevation

MAP FINDINGS

Site

Database(s)

EDR ID Number
EPA ID Number

SUPERAMERICA #4392 (Continued)

U000884393

Spill Qty Units: 10 Gallons
Spill Incident Accuracy: Known

Spill Detail:

Program Id: 229918
Spill Date: 02/28/2001
Site ID: 0
Public Safety Spill ID: 5702
Interest Type: Spill site
Interest Phone: Not reported
Preferred Id: 53904
Interest Start Date: 03/01/2001 11:11:26
Interest End Date: Not reported
Active: Not reported
Tmsp Added: 03/01/2001 11:11:26
Tmsp Last Updt: 04/11/2007 08:23:05
Staff Id Last Updt: RSUCHAN
Foreign Zone: None

Spill Closure Desc: Response Completed

Sp Rep Code: Not reported
Report Taken By: 3297
MPCA Project Manager: 3297
MPCA Involvement: None
Spill Site Closure Date: 03/01/2001
Spill Rep Desc: Andy Schrock
Spill Reported Date: 02/28/2001
Init Cause Code: Vandalism
Init Cause Desc: Not reported
Initial Source Code: 6
Priority: Not reported
Rep Phone: 9378636514
Rep Name: Andy Schrock
Rpt Taken By Duty Officer: Not reported
Duty Officer Report No: 25046
Comments: ****No File**** Customer drove away with nozzle in car; spilled at pumps. Attendant spread flordri. Will sweep up to drums for disposal.

Affected Description:

Spill Inc. Affect Code: Paved, Not Street

Product:

Program ID: 229918
Spill Incident Accuracy Id: 152183
Spill Product: Gasoline Regular
Spill Qty Units: 10 Gallons
Spill Incident Accuracy: Known

Spill Detail:

Program Id: 231267
Spill Date: 06/24/2001
Site ID: 0
Public Safety Spill ID: 6651
Interest Type: Spill site
Interest Phone: Not reported
Preferred Id: 54767

Map ID
Direction
Distance
Elevation

MAP FINDINGS

Site

Database(s)

EDR ID Number
EPA ID Number

SUPERAMERICA #4392 (Continued)

U000884393

Interest Start Date: 06/25/2001 11:36:30
Interest End Date: Not reported
Active: Not reported
Tmsp Added: 06/25/2001 11:36:30
Tmsp Last Updt: 04/11/2007 08:23:05
Staff Id Last Updt: RSUCHAN
Foreign Zone: None
Spill Closure Desc: Refer To Leaks
Sp Rep Code: Not reported
Report Taken By: 3093
MPCA Project Manager: 3093
MPCA Involvement: None
Spill Site Closure Date: 06/25/2001
Spill Rep Desc: Brian Epperson
Spill Reported Date: 06/24/2001
Init Cause Code: Equipment Failure
Init Cause Desc: Not reported
Initial Source Code: 15
Priority: Not reported
Rep Phone: 9374788995
Rep Name: Brian Epperson
Rpt Taken By Duty Officer: Not reported
Duty Officer Report No: 28702
Comments: ****No file**** Gas discovered by customer coming out from beneath the dispenser island. FD added flordri. Bay West called to containerize material.

Affected Description:
Spill Inc. Affect Code: Paved, Not Street

Product:
Program ID: 231267
Spill Incident Accuracy Id: 154316
Spill Product: Gasoline Regular
Spill Qty Units: 15 Gallons
Spill Incident Accuracy: Estimated

MN Financial Assurance 1:
PROGRAM ID: 204172
Township Name: Not reported
Region: 1
Interest Type: Deleted Tank Site
ADDR ID: 202769
Interest Telephone: 6129999999
Preferred ID: 16030
Interest Start Date: 07/23/1992
Interest End Date: Not reported
Activity Flag: Y
TMSP Added: 07/23/1992
TMSP Last Update: 03/24/2006 10:44:01
Staff ID Last Update: RSUCHAN
Source: TALES
Source ID: 0
Country Code: USA
FOR State: Not reported
FOR Zone: None
FIPS County Code: 053

Map ID
Direction
Distance
Elevation

MAP FINDINGS

Site

Database(s)

EDR ID Number
EPA ID Number

SUPERAMERICA #4392 (Continued)

U000884393

Comments: Not reported

PROGRAM ID: 204172
Township Name: Not reported
Region: 1
Interest Type: Tank site
ADDR ID: 52976
Interest Telephone: NO CORE PI PH.
Preferred ID: 16030
Interest Start Date: 07/23/1992
Interest End Date: Not reported
Activity Flag: Y
TMSP Added: 03/24/2006
TMSP Last Update: 03/24/2006 10:44:01
Staff ID Last Update: TALES
Source: CORE
Source ID: 42946
Country Code: USA
FOR State: Not reported
FOR Zone: Not reported
FIPS County Code: 053
Comments: Not reported

PROGRAM ID: 219290
Township Name: Not reported
Region: 1
Interest Type: Deleted Leak Site
ADDR ID: 202769
Interest Telephone: Not reported
Preferred ID: 6656
Interest Start Date: 06/14/1996
Interest End Date: Not reported
Activity Flag: Not reported
TMSP Added: 12/04/1999
TMSP Last Update: 03/24/2006 13:05:43
Staff ID Last Update: RSUCHAN
Source: TALES
Source ID: 0
Country Code: USA
FOR State: Not reported
FOR Zone: None
FIPS County Code: 053
Comments: Not reported

PROGRAM ID: 219290
Township Name: Not reported
Region: 1
Interest Type: Leak Site
ADDR ID: 52976
Interest Telephone: NO CORE PI PH.
Preferred ID: 6656
Interest Start Date: 06/14/1996
Interest End Date: 03/24/2006
Activity Flag: N
TMSP Added: 03/24/2006
TMSP Last Update: 11/10/2014 08:17:05
Staff ID Last Update: RGAGLE

Map ID
Direction
Distance
Elevation

MAP FINDINGS

Site

Database(s)

EDR ID Number
EPA ID Number

SUPERAMERICA #4392 (Continued)

U000884393

Source: CORE
Source ID: 42946
Country Code: USA
FOR State: Not reported
FOR Zone: Not reported
FIPS County Code: 053
Comments: Not reported

PROGRAM ID: 227857
Township Name: Not reported
Region: 1
Interest Type: Leak Site
ADDR ID: 52976
Interest Telephone: NO CORE PI PH.
Preferred ID: 13489
Interest Start Date: 07/05/2000
Interest End Date: 10/08/2007
Activity Flag: N
TMSP Added: 03/24/2006
TMSP Last Update: 11/10/2014 08:17:05
Staff ID Last Update: RGAGLE
Source: CORE
Source ID: 42946
Country Code: USA
FOR State: Not reported
FOR Zone: Not reported
FIPS County Code: 053
Comments: File closed: 05/03/02\\n\\n\\n\\nContact person:\\n\\n\\nKeith Hughes (SA):
937-863-7642

Contractor:
Program Id: 219290
Contractor SEQ ID: 378201
Contractor Number: 2
TMSP Added: 12/04/1999 14:35:52
TMSP Last Update: 05/04/2002 09:22:25
Staff ID Last Update: TANKS

Action Type:
Program Id: 219290
FF Action ID: 31048
FF Action Date: 12/16/1993 00:00:00
FF Action Code: 3
Federal Amount: 0
State Amount: 2575
Superfund Amount: 0
TMSP Added: 12/04/1999 14:36:08
TMSP Last Update: 05/04/2002 09:22:25
Staff ID Last Update: TANKS

Program Id: 219290
FF Action ID: 30941
FF Action Date: 11/05/1993 00:00:00
FF Action Code: 1
Federal Amount: 0

Map ID
Direction
Distance
Elevation

MAP FINDINGS

Site

Database(s)

EDR ID Number
EPA ID Number

SUPERAMERICA #4392 (Continued)

U000884393

State Amount: 2575
Superfund Amount: 0
TMSP Added: 12/04/1999 14:36:05
TMSP Last Update: 05/04/2002 09:22:25
Staff ID Last Update: TANKS

Master:

Program Id: 219290
Date In: Not reported
Date Out: Not reported
Financier Code: 6
FF Status Code: 2
Est Cleanup Amount: 0
Environmental Lien Date: Not reported
Referral to MCE Date: Not reported
No Cost Recov Memo Date: Not reported
Fin Info Request Date: Not reported
Fin Info Received Date: Not reported
Bankruptcy Date: Not reported
Probate Date: Not reported
Consent Decree Date: Not reported
Consent Rec Settlement Dt: Not reported
Cost Rec Stip Date: Not reported
TMSP Added: 12/04/1999 14:35:33
TMSP Last Update: 05/04/2002 09:22:25
Staff ID Last Update: TANKS
Total Spent Amount: Not reported

Latitude Longitude:

Program Id: 219290
Lat/Long ID: 5515
Latitude Degrees: 45
Latitude Minutes: 0
Latitude Seconds: 47.9557
Longitude Degrees: -93
Longitude Minutes: 18
Longitude Seconds: 49.0926
Collection Date: Not reported
Lat/Long Description: Site Center
TMSP Added: 08/03/2004 12:34:08
TMSP Last Update: 05/22/2008 12:47:32
Staff ID Last Update: SCHILD
Coord Source Type: Not reported
Org Name Source: Not reported
Coord Coll Meth: A1
Map Scale Code: Not reported
Source: TALES
Site ID: 42946
Spatial ID: 51070268

Program Id: 219290
Lat/Long ID: 70876
Latitude Degrees: 45
Latitude Minutes: 0
Latitude Seconds: 48.51
Longitude Degrees: -93

Map ID
Direction
Distance
Elevation

MAP FINDINGS

Site

Database(s)

EDR ID Number
EPA ID Number

SUPERAMERICA #4392 (Continued)

U000884393

Longitude Minutes: 18
Longitude Seconds: 50.7
Collection Date: 10/12/2012 13:21:44
Lat/Long Description: Site along road used for address match
TMSP Added: 10/24/2001 00:00:00
TMSP Last Update: 10/12/2012 13:21:44
Staff ID Last Update: MAPTOOL
Coord Source Type: 2
Org Name Source: MPCA
Coord Coll Meth: DM
Map Scale Code: N
Source: CORE
Site ID: 42946
Spatial ID: 51070268

Staff Name:
Program Id: 219290
Staff Sequence ID: 3417
Staff Type: Not reported
Staff Name: Not reported
TMSP Added: 12/04/1999 14:04:00
TMSP Last Update: 01/20/2012 10:39:37
Staff ID Last Update: RSUCHAN
Last Name: Not reported
First Name: Not reported
Middle Initial: Not reported
Functional Area Code: RRS
Staff ID Number: 4114

Program Id: 219290
Staff Sequence ID: 18615
Staff Type: Not reported
Staff Name: Not reported
TMSP Added: 12/04/1999 14:04:15
TMSP Last Update: 01/20/2012 10:39:36
Staff ID Last Update: RSUCHAN
Last Name: Not reported
First Name: Not reported
Middle Initial: Not reported
Functional Area Code: LPM
Staff ID Number: 3226

Latitude Longitude:
Program Id: 227857
Lat/Long ID: 11351
Latitude Degrees: 45
Latitude Minutes: 0
Latitude Seconds: 47.9453
Longitude Degrees: -93
Longitude Minutes: 18
Longitude Seconds: 49.22
Collection Date: Not reported
Lat/Long Description: Site Center
TMSP Added: 08/03/2004 12:34:14
TMSP Last Update: 05/22/2008 12:47:12

Map ID
Direction
Distance
Elevation

MAP FINDINGS

Site

Database(s)

EDR ID Number
EPA ID Number

SUPERAMERICA #4392 (Continued)

U000884393

Staff ID Last Update: SCHILD
Coord Source Type: Not reported
Org Name Source: Not reported
Coord Coll Meth: IU
Map Scale Code: Not reported
Source: TALES
Site ID: 42946
Spatial ID: 51071322

Program Id: 227857
Lat/Long ID: 70876
Latitude Degrees: 45
Latitude Minutes: 0
Latitude Seconds: 48.51
Longitude Degrees: -93
Longitude Minutes: 18
Longitude Seconds: 50.7
Collection Date: 10/12/2012 13:21:44
Lat/Long Description: Site along road used for address match
TMSA Added: 10/24/2001 00:00:00
TMSA Last Update: 10/12/2012 13:21:44
Staff ID Last Update: MAPTOOL
Coord Source Type: 2
Org Name Source: MPCA
Coord Coll Meth: DM
Map Scale Code: N
Source: CORE
Site ID: 42946
Spatial ID: 51071322

Staff Name:
Program Id: 227857
Staff Sequence ID: 28428
Staff Type: Not reported
Staff Name: Not reported
TMSA Added: 04/17/2002 08:40:38
TMSA Last Update: 01/20/2012 10:39:37
Staff ID Last Update: RSUCHAN
Last Name: Not reported
First Name: Not reported
Middle Initial: Not reported
Functional Area Code: HYD
Staff ID Number: 1612

Program Id: 227857
Staff Sequence ID: 16708
Staff Type: Not reported
Staff Name: Not reported
TMSA Added: 07/05/2000 15:30:09
TMSA Last Update: 01/20/2012 10:39:37
Staff ID Last Update: RSUCHAN
Last Name: Not reported
First Name: Not reported
Middle Initial: Not reported
Functional Area Code: LPM
Staff ID Number: 3400

Map ID
Direction
Distance
Elevation

MAP FINDINGS

Site

Database(s)

EDR ID Number
EPA ID Number

SUPERAMERICA #4392 (Continued)

U000884393

Latitude Longitude:
Program Id: 71299194
Lat/Long ID: 0
Latitude Degrees: Not reported
Latitude Minutes: Not reported
Latitude Seconds: Not reported
Longitude Degrees: Not reported
Longitude Minutes: Not reported
Longitude Seconds: Not reported
Collection Date: Not reported
Lat/Long Description: Not reported
TMSP Added: 01/13/2015 16:36:31
TMSP Last Update: 01/13/2015 16:36:31
Staff ID Last Update: JPHILIP
Coord Source Type: Not reported
Org Name Source: Not reported
Coord Coll Meth: Not reported
Map Scale Code: Not reported
Source: TALES
Site ID: 42946
Spatial ID: 71299195

Program Id: 71299194
Lat/Long ID: 70876
Latitude Degrees: 45
Latitude Minutes: 0
Latitude Seconds: 48.51
Longitude Degrees: -93
Longitude Minutes: 18
Longitude Seconds: 50.7
Collection Date: 10/12/2012 13:21:44
Lat/Long Description: Site along road used for address match
TMSP Added: 10/24/2001 00:00:00
TMSP Last Update: 10/12/2012 13:21:44
Staff ID Last Update: MAPTOOL
Coord Source Type: 2
Org Name Source: MPCA
Coord Coll Meth: DM
Map Scale Code: N
Source: CORE
Site ID: 42946
Spatial ID: 71299195

Staff Name:
Program Id: 71299194
Staff Sequence ID: 167609
Staff Type: Not reported
Staff Name: Not reported
TMSP Added: 11/25/2014 11:10:46
TMSP Last Update: 11/25/2014 11:10:46
Staff ID Last Update: SVANPAT
Last Name: Not reported
First Name: Not reported
Middle Initial: Not reported
Functional Area Code: LPM
Staff ID Number: 3311

Map ID
Direction
Distance
Elevation

MAP FINDINGS

Site

Database(s)

EDR ID Number
EPA ID Number

SUPERAMERICA #4392 (Continued)

U000884393

Program Id: 71299194
Staff Sequence ID: 167610
Staff Type: Not reported
Staff Name: Not reported
TMSP Added: 11/25/2014 11:10:46
TMSP Last Update: 11/25/2014 11:10:46
Staff ID Last Update: SVANPAT
Last Name: Not reported
First Name: Not reported
Middle Initial: Not reported
Functional Area Code: HYD
Staff ID Number: 1612

[Click this hyperlink](#) while viewing on your computer to access 5 additional MN_FINASS: record(s) in the EDR Site Report.

Latitude Longitude:

Program Id: 204172
Lat/Long ID: 0
Latitude Degrees: Not reported
Latitude Minutes: Not reported
Latitude Seconds: Not reported
Longitude Degrees: Not reported
Longitude Minutes: Not reported
Longitude Seconds: Not reported
Collection Date: Not reported
Lat/Long Description: Not reported
TMSP Added: 10/06/2011 12:39:28
TMSP Last Update: 10/06/2011 12:39:28
Staff ID Last Update: SFRYE
Coord Source Type: Not reported
Org Name Source: Not reported
Coord Coll Meth: Not reported
Map Scale Code: Not reported
Source: TALES
Site ID: 42946
Spatial ID: 51065082

Program Id: 204172
Lat/Long ID: 70876
Latitude Degrees: 45
Latitude Minutes: 0
Latitude Seconds: 48.51
Longitude Degrees: -93
Longitude Minutes: 18
Longitude Seconds: 50.7
Collection Date: 10/12/2012 13:21:44
Lat/Long Description: Site along road used for address match
TMSP Added: 10/24/2001 00:00:00
TMSP Last Update: 10/12/2012 13:21:44
Staff ID Last Update: MAPTOOL
Coord Source Type: 2
Org Name Source: MPCA
Coord Coll Meth: DM
Map Scale Code: N

Map ID
Direction
Distance
Elevation

MAP FINDINGS

Site

Database(s)

EDR ID Number
EPA ID Number

SUPERAMERICA #4392 (Continued)

U000884393

Source: CORE
Site ID: 42946
Spatial ID: 51065082

Tab Site:
Program Id: 204172
Facility Code: 34
Above or Under Code: 2
Indian Reservation: N
Ust Registration Date: 12/11/1991 00:00:00
Ast Registration Date: Not reported
TMSP Added: 07/23/1992 19:11:05
TMSP Last Update: 05/23/2003 09:21:03
Staff ID Last Update: SYS
Max Monthly Gallons: Not reported
Vapor Recovery Installed: U
Vapor Notif Required: U

WIMN:
Legislative District: 59A
Status: Active
Latitude: 45.01347686
Longitude: -93.31408500
Coordinate Collection Method: Digitized - Map Tool
Activity: Multiple Activities
MPCA Id: Multiple Activities
Major Watershed: Mississippi River - Twin Cities

[Click here to access Minnesota Pollution Control Agency:](#)

68
WNW
1/4-1/2
0.328 mi.
1732 ft.

JOHNS AUTO ELECTRIC
3301 UPTON AVE N
MINNEAPOLIS, MN 55412

WIMN S110207455
N/A

Relative:
Higher

WIMN:
Legislative District: 59A
Status: Inactive
Latitude: 45.01518192
Longitude: -93.31463909
Coordinate Collection Method: Digitized - Map Tool
Activity: Hazardous Waste, Small to Minimal QG
MPCA Id: MND981097629
Major Watershed: Mississippi River - Twin Cities

Actual:
926 ft.

[Click here to access Minnesota Pollution Control Agency:](#)

Map ID
Direction
Distance
Elevation

MAP FINDINGS

Site

Database(s)

EDR ID Number
EPA ID Number

69
ENE
1/4-1/2
0.330 mi.
1740 ft.

FIRE STATION #14
1704 33RD AVE N
MINNEAPOLIS, MN 55412

LUST U000885761
UST N/A
Financial Assurance
WIMN

Relative:
Lower

LUST:

Actual:
906 ft.

Leak ID: 19953
MNPCA ID: 76347193
Site ID: 216103
Source: CORE
Interest Type: Leak Site
Interest Phone: NO CORE PI PH.
Interest Start Date: 11/13/2015 00:00:00
Interest End Date: Not reported
Release Discovered Date: 11/10/2015
Leak Reported Date: 11/10/2015
Leak Site: Leak Site - Tank and Petroleum Contamination
File Archive Box: Not reported
File Archive Lot: Not reported
Soil Digout Date: Not reported
Cubic Yards Excavated: Not reported
Conditional Closure Date: Not reported
Complete Site Closure Date: 03/22/2016 00:00:00
Contaminated Soils Remaining: Unknown
Enforcement Action Begin Date: 11/18/2015
Lust Trust Eligible: No
Offsite Contamination: Unknown
Reimbursement Awarded: No
Std Letter Response Date: Not reported
Surface Water Impact: Unknown
Utility Project Flag: No
TMSP Added: 11/13/2015 14:50:29
TMSP Last Update: 04/28/2016 14:28:22
Staff Id Last Update: SFRYE
Release From AST: No
Release From UST: Yes
Tank Registration Status Code: N
VPIC Application Date: Not reported
VPIC Acres: Not reported
Addr Id: 191522
Township Name: Fort Snelling
Active Flag: Yes
Country Code: USA
Foreign State: Not reported
Foreign Zone: Not reported
State County Code: MN
Vapor Intrusion Checked Flag: Yes
Soil Gas Data Collected Flag: No
Soil Gas Action Level Flag: Not reported
Sub Slab Sample Collected Flag: Not reported
Indoor Air Collected Flag: Not reported
Vapor Intrusion Action Flag: Not reported
Vapor Intrusion Comments: Not reported
Soil Gas Data Comments: Not reported
Comments: Not reported

Leak GW Info:
MN PCA ID: 76347193
Dw Supply Contam: Not reported

Map ID
Direction
Distance
Elevation

MAP FINDINGS

Site

Database(s)

EDR ID Number
EPA ID Number

FIRE STATION #14 (Continued)

U000885761

Free Product Observed: Not reported
Free Product Thickness: Not reported
Ground Water Contam: No
GW Cleanup Goal: Not reported
Gw Exceeds Cleanup Goal: Not reported
Cleanup Goal Achieved: Not reported
Water Supply Exceeds Ral: Not reported
Well Type Code: Not reported
Impacted Aquifer Code: Not reported
TMSP Added: 03/22/2016 14:42:13
TMSP Last Update: 03/22/2016 14:42:17
Staff Id Last Update: SMAIDL
Mtbe Present Now: Not reported
Mtbe Present Historically: Not reported
Mtbe High Ug Per Liter Char: Not reported
Mtbe High Ug Per Liter Numb: Not reported
Mtbe High Level Date: Not reported
Free Product At Close: No
Staff Id Ass: Not reported
PWS Well: Not reported
Prot Flag: Not reported
Sens Flag: Not reported

Leak Product Released:
MN PCA ID: 76347193
Prod Released Sequence Id: 173671
Leak Product: Fuel Oil 1 and 2
Tmsp Added: 11/13/2015 14:50:29
Tmsp Last_updt: 11/13/2015 14:50:29
Staff Id Last Updt: BSCHULL

UST:

Tank:

MPCA Tank Number: F14
Tank Registration Date: 05/19/1986 00:00:00
Tank Storage Capacity: 4000
Tank Dual Use: N
Tank Status: Active
Tank Stored Product: Fuel Oil
Tank Construction Material: Fiberglass
Tank Cathodic Protection: Not Needed
Piping Cathodic Protection: None
Piping Material: Galvanized steel
Second Contain Tank: Galvanized steel
Second Contain Pipe: Not reported
Tank Dispenser: Suction
Above/ Under Ground: Under Ground
AST Base Material: Not reported
Piping Material Description: Not reported
Unregulated Tank Registration Date: Not reported
Heating Product Flag: Yes
Haz Waste Generator Id: Not reported
Product Replaced Date: Not reported
Sludge Disposal Facility: Not reported
Comments: Not reported
Date Added: 10/10/1999 10:57:01
Date Last Updated: 02/05/2016 11:49:50

Map ID
Direction
Distance
Elevation

MAP FINDINGS

Site

Database(s)

EDR ID Number
EPA ID Number

FIRE STATION #14 (Continued)

U000885761

Staff Id Who Did The Last Update: JHENRY
In Compliance: No
Serial Number: Not reported

Tank Action:
MPCA Tank Number: F14
Above Or Underground: Under Ground
Tank Action ID: 310600
Contractor Number: Not reported
Supervisor Number: Not reported
Tank Action: Install Tank
Action Date: 11/15/1984 00:00:00
Action Date Unknown: Not reported
Corrosion Expert Name: Not reported
Lab Flag: Not reported
Date Added: 05/05/2000 08:31:32
Date Last Updated: 05/04/2002 07:50:45
Staff Id Who Did The Last Update: TANKS

Tank Compartment:
MPCA Tank Number: F14
Above Or Underground: Under Ground
Compartment Number: 1
Tank Stored Product Code: 13
Tank Stored Product Desc: FUEL OIL
Compartment Cap: 4000
Heating: Yes
Other Desc: Not reported
Date Added: 10/10/1999 10:58:28
Date Last Updated: 02/23/2011 10:56:08
Staff Id Who Did The Last Update: BPALMQU

Tab site:
Program Interest Id: 192675
Above Or Underground: Under Ground
Facility Code: 12
Indian Reservation: No
UST Registration Date: 05/19/1986 00:00:00
AST Registration Date: Not reported
Date Added: 07/23/1992 19:11:05
Date Last Updated: 05/23/2003 09:21:00
Staff Id Who Did The Last Update: SYS
Max Monthly Gallons: Not reported
Vapor Recovery Installed: Unknown
Vapor Notify Required: Unknown

Lat Long:
Program Id: 192675
Latlong ID: 0
Latitude Degrees: Not reported
Latitude Minutes: Not reported
Latitude Seconds: Not reported
Longitude Degrees: Not reported
Longitude Minutes: Not reported
Longitude Seconds: Not reported

Map ID
Direction
Distance
Elevation

MAP FINDINGS

Site

Database(s)

EDR ID Number
EPA ID Number

FIRE STATION #14 (Continued)

U000885761

Collection Date: Not reported
LatLong Description: Not reported
TMSP Added: 02/17/2011 11:12:35
Date Last Updated: 02/17/2011 11:12:35
Staff Id Last Updated: BPALMQU
Coord Source Type: Not reported
Org Name Source: Not reported

Program Id: 192675
Latlong ID: 168922
Latitude Degrees: 45
Latitude Minutes: 0
Latitude Seconds: 54.23
Longitude Degrees: -93
Longitude Minutes: 18
Longitude Seconds: 2.63
Collection Date: 03/29/2010 17:52:57
LatLong Description: Not reported
TMSP Added: 03/29/2010 18:56:23
Date Last Updated: 03/29/2010 18:56:23
Staff Id Last Updated: MAPT_NC
Coord Source Type: Not reported
Org Name Source: Not reported

MN Financial Assurance 1:

PROGRAM ID: 192675
Township Name: Fort Snelling
Region: 1
Interest Type: Tank site
ADDR ID: 191522
Interest Telephone: NO CORE PI PH.
Preferred ID: 3207
Interest Start Date: 07/23/1992
Interest End Date: Not reported
Activity Flag: Y
TMSP Added: 08/29/2006
TMSP Last Update: 08/29/2006 07:04:14
Staff ID Last Update: RSUCHAN
Source: CORE
Source ID: 216103
Country Code: USA
FOR State: Not reported
FOR Zone: Not reported
FIPS County Code: 053
Comments: Not reported

PROGRAM ID: 192675
Township Name: Not reported
Region: 1
Interest Type: Deleted Tank Site
ADDR ID: 191522
Interest Telephone: 6125222014
Preferred ID: 3207
Interest Start Date: 07/23/1992
Interest End Date: Not reported
Activity Flag: Y
TMSP Added: 07/23/1992

Map ID
Direction
Distance
Elevation

MAP FINDINGS

Site

Database(s)

EDR ID Number
EPA ID Number

FIRE STATION #14 (Continued)

U000885761

TMSP Last Update: 08/29/2006 07:04:14
Staff ID Last Update: RSUCHAN
Source: TALES
Source ID: 0
Country Code: USA
FOR State: Not reported
FOR Zone: Not reported
FIPS County Code: 053
Comments: Not reported

PROGRAM ID: 76347193
Township Name: Fort Snelling
Region: 1
Interest Type: Leak Site
ADDR ID: 191522
Interest Telephone: NO CORE PI PH.
Preferred ID: 19953
Interest Start Date: 11/13/2015
Interest End Date: Not reported
Activity Flag: N
TMSP Added: 11/13/2015
TMSP Last Update: 03/22/2016 14:42:29
Staff ID Last Update: SMAIDL
Source: CORE
Source ID: 216103
Country Code: USA
FOR State: Not reported
FOR Zone: Not reported
FIPS County Code: 053
Comments: Not reported

Latitude Longitude:
Program Id: 76347193
Lat/Long ID: 168922
Latitude Degrees: 45
Latitude Minutes: 0
Latitude Seconds: 54.23
Longitude Degrees: -93
Longitude Minutes: 18
Longitude Seconds: 2.63
Collection Date: 03/29/2010 17:52:57
Lat/Long Description: Not reported
TMSP Added: 03/29/2010 18:56:23
TMSP Last Update: 03/29/2010 18:56:23
Staff ID Last Update: MAPT_NC
Coord Source Type: Not reported
Org Name Source: Not reported
Coord Coll Meth: A1
Map Scale Code: Not reported
Source: CORE
Site ID: 216103
Spatial ID: 76347194

Staff Name:
Program Id: 76347193
Staff Sequence ID: 173672

Map ID
Direction
Distance
Elevation

MAP FINDINGS

Site

Database(s)

EDR ID Number
EPA ID Number

FIRE STATION #14 (Continued)

U000885761

Staff Type: Not reported
Staff Name: Not reported
TMSP Added: 11/13/2015 14:50:29
TMSP Last Update: 11/13/2015 14:50:29
Staff ID Last Update: BSCHULL
Last Name: Not reported
First Name: Not reported
Middle Initial: Not reported
Functional Area Code: LPM
Staff ID Number: 15911

Latitude Longitude:
Program Id: 192675
Lat/Long ID: 0
Latitude Degrees: Not reported
Latitude Minutes: Not reported
Latitude Seconds: Not reported
Longitude Degrees: Not reported
Longitude Minutes: Not reported
Longitude Seconds: Not reported
Collection Date: Not reported
Lat/Long Description: Not reported
TMSP Added: 02/17/2011 11:12:35
TMSP Last Update: 02/17/2011 11:12:35
Staff ID Last Update: BPALMQU
Coord Source Type: Not reported
Org Name Source: Not reported
Coord Coll Meth: Not reported
Map Scale Code: Not reported
Source: TALES
Site ID: 216103
Spatial ID: 51375519

Program Id: 192675
Lat/Long ID: 168922
Latitude Degrees: 45
Latitude Minutes: 0
Latitude Seconds: 54.23
Longitude Degrees: -93
Longitude Minutes: 18
Longitude Seconds: 2.63
Collection Date: 03/29/2010 17:52:57
Lat/Long Description: Not reported
TMSP Added: 03/29/2010 18:56:23
TMSP Last Update: 03/29/2010 18:56:23
Staff ID Last Update: MAPT_NC
Coord Source Type: Not reported
Org Name Source: Not reported
Coord Coll Meth: A1
Map Scale Code: Not reported
Source: CORE
Site ID: 216103
Spatial ID: 51375519

Tab Site:

Map ID
Direction
Distance
Elevation

MAP FINDINGS

Site

Database(s)

EDR ID Number
EPA ID Number

FIRE STATION #14 (Continued)

U000885761

Program Id: 192675
Facility Code: 12
Above or Under Code: 2
Indian Reservation: N
Ust Registration Date: 05/19/1986 00:00:00
Ast Registration Date: Not reported
TMSP Added: 07/23/1992 19:11:05
TMSP Last Update: 05/23/2003 09:21:00
Staff ID Last Update: SYS
Max Monthly Gallons: Not reported
Vapor Recovery Installed: U
Vapor Notif Required: U

WIMN:

Legislative District: 59A
Status: Active
Latitude: 45.01506634
Longitude: -93.30073066
Coordinate Collection Method: Address Matching House Number
Activity: Tank Site
MPCA Id: 3207
Major Watershed: Mississippi River - Twin Cities

[Click here to access Minnesota Pollution Control Agency:](#)

70
South
1/4-1/2
0.332 mi.
1753 ft.

ESCORT SERVICE CO
2739 PENN AVE N
MINNEAPOLIS, MN 55411

RCRA-CESQG 1000341922
FINDS MND076519057
WIMN
ECHO

Relative:
Lower

RCRA-CESQG:

Date form received by agency: 11/04/2008
Facility name: ESCORT SERVICE CO
Facility address: 2739 PENN AVE N
MINNEAPOLIS, MN 55411
EPA ID: MND076519057
Contact: SCOTT KUCHEN
Contact address: 2739 PENN AVE N
MINNEAPOLIS, MN 55411
Contact country: US
Contact telephone: (999) 999-9999
Contact email: Not reported
EPA Region: 05
Classification: Conditionally Exempt Small Quantity Generator
Description: Handler: generates 100 kg or less of hazardous waste per calendar month, and accumulates 1000 kg or less of hazardous waste at any time; or generates 1 kg or less of acutely hazardous waste per calendar month, and accumulates at any time: 1 kg or less of acutely hazardous waste; or 100 kg or less of any residue or contaminated soil, waste or other debris resulting from the cleanup of a spill, into or on any land or water, of acutely hazardous waste; or generates 100 kg or less of any residue or contaminated soil, waste or other debris resulting from the cleanup of a spill, into or on any land or water, of acutely hazardous waste during any calendar month, and accumulates at any time: 1 kg or less of acutely hazardous waste; or 100 kg or less of

Actual:
906 ft.

Map ID
Direction
Distance
Elevation

MAP FINDINGS

Site

Database(s)

EDR ID Number
EPA ID Number

ESCORT SERVICE CO (Continued)

1000341922

any residue or contaminated soil, waste or other debris resulting from the cleanup of a spill, into or on any land or water, of acutely hazardous waste

Owner/Operator Summary:

Owner/operator name: ESCORT SERVICE CO
Owner/operator address: 2739 PENN AVE N
MINNEAPOLIS, MN 55411
Owner/operator country: US
Owner/operator telephone: (999) 999-9999
Legal status: Private
Owner/Operator Type: Operator
Owner/Op start date: 07/26/1999
Owner/Op end date: Not reported

Handler Activities Summary:

U.S. importer of hazardous waste: No
Mixed waste (haz. and radioactive): No
Recycler of hazardous waste: No
Transporter of hazardous waste: No
Treater, storer or disposer of HW: No
Underground injection activity: No
On-site burner exemption: No
Furnace exemption: No
Used oil fuel burner: No
Used oil processor: No
User oil refiner: No
Used oil fuel marketer to burner: No
Used oil Specification marketer: No
Used oil transfer facility: No
Used oil transporter: No

Historical Generators:

Date form received by agency: 02/06/2008
Site name: ESCORT SERVICE CO
Classification: Conditionally Exempt Small Quantity Generator
. Waste code: D001
. Waste name: IGNITABLE WASTE
Violation Status: No violations found

FINDS:

Registry ID: 110003776076

Environmental Interest/Information System

RCRAInfo is a national information system that supports the Resource Conservation and Recovery Act (RCRA) program through the tracking of events and activities related to facilities that generate, transport, and treat, store, or dispose of hazardous waste. RCRAInfo allows RCRA program staff to track the notification, permit, compliance, and corrective action activities required under RCRA.

MN-DELTA (Minnesota - Permitting, Compliance, And Enforcement Information Management System) facilitates the issuance of permits and

Map ID
Direction
Distance
Elevation

MAP FINDINGS

Site

Database(s)

EDR ID Number
EPA ID Number

ESCORT SERVICE CO (Continued)

1000341922

manages compliance.

WIMN:

Legislative District: 59A
Status: Active
Latitude: 45.00852422
Longitude: -93.30828787
Coordinate Collection Method: Address Matching House Number
Activity: Hazardous Waste, Small to Minimal QG
MPCA Id: MND076519057
Major Watershed: Mississippi River - Twin Cities

[Click here to access Minnesota Pollution Control Agency:](#)

ECHO:

Envid: 1000341922
Registry ID: 110003776076
DFR URL: http://echo.epa.gov/detailed_facility_report?fid=110003776076

71
West
1/4-1/2
0.339 mi.
1791 ft.

**HERZOG SERVICE
2716 LOWRY AVE N
MINNEAPOLIS, MN 55411**

**RCRA-CESQG 1000443448
LUST MND981784119
UST
FINDS
Financial Assurance
WIMN
ECHO**

Relative:
Higher

Actual:
933 ft.

RCRA-CESQG:

Date form received by agency: 09/24/1986
Facility name: HERZOG SERVICE
Facility address: 2716 LOWRY AVE N
MINNEAPOLIS, MN 554111014
EPA ID: MND981784119
Contact: MARY BRISBIN
Contact address: 2716 LOWRY AVE N
MINNEAPOLIS, MN 554111014
Contact country: US
Contact telephone: (763) 441-4548
Contact email: Not reported
EPA Region: 05
Classification: Conditionally Exempt Small Quantity Generator
Description: Handler: generates 100 kg or less of hazardous waste per calendar month, and accumulates 1000 kg or less of hazardous waste at any time; or generates 1 kg or less of acutely hazardous waste per calendar month, and accumulates at any time: 1 kg or less of acutely hazardous waste; or 100 kg or less of any residue or contaminated soil, waste or other debris resulting from the cleanup of a spill, into or on any land or water, of acutely hazardous waste; or generates 100 kg or less of any residue or contaminated soil, waste or other debris resulting from the cleanup of a spill, into or on any land or water, of acutely hazardous waste during any calendar month, and accumulates at any time: 1 kg or less of acutely hazardous waste; or 100 kg or less of any residue or contaminated soil, waste or other debris resulting from the cleanup of a spill, into or on any land or water, of acutely hazardous waste

Map ID
Direction
Distance
Elevation

MAP FINDINGS

Site

Database(s)

EDR ID Number
EPA ID Number

HERZOG SERVICE (Continued)

1000443448

Owner/Operator Summary:

Owner/operator name: NAME NOT REPORTED
Owner/operator address: ADDRESS NOT REPORTED
CITY NOT REPORTED, AK 99998
Owner/operator country: Not reported
Owner/operator telephone: (312) 555-1212
Legal status: Private
Owner/Operator Type: Operator
Owner/Op start date: Not reported
Owner/Op end date: Not reported

Owner/operator name: HERZOG SERVICE
Owner/operator address: 2716 LOWRY AVE N
MINNEAPOLIS, MN 55411
Owner/operator country: US
Owner/operator telephone: (763) 441-4548
Legal status: Private
Owner/Operator Type: Owner
Owner/Op start date: 07/26/1999
Owner/Op end date: Not reported

Handler Activities Summary:

U.S. importer of hazardous waste: No
Mixed waste (haz. and radioactive): No
Recycler of hazardous waste: No
Transporter of hazardous waste: No
Treater, storer or disposer of HW: No
Underground injection activity: No
On-site burner exemption: No
Furnace exemption: No
Used oil fuel burner: No
Used oil processor: No
User oil refiner: No
Used oil fuel marketer to burner: No
Used oil Specification marketer: No
Used oil transfer facility: No
Used oil transporter: No

. Waste code: D008
. Waste name: LEAD

Violation Status: No violations found

LUST:

Leak ID: 2061
MNPCA ID: 214885
Site ID: 39929
Source: CORE
Interest Type: Leak Site
Interest Phone: NO CORE PI PH.
Interest Start Date: 08/26/1996 00:00:00
Interest End Date: 11/09/2006 14:50:08
Release Discovered Date: 01/01/1901
Leak Reported Date: 12/21/1989
Leak Site: Leak Site - Tank and Petroleum Contamination
File Archive Box: 26
File Archive Lot: 97/11

Map ID
Direction
Distance
Elevation

MAP FINDINGS

Site

Database(s)

EDR ID Number
EPA ID Number

HERZOG SERVICE (Continued)

1000443448

Soil Digout Date: 06/01/1991
Cubic Yards Excavated: 323
Conditional Closure Date: Not reported
Complete Site Closure Date: 12/21/1994 00:00:00
Contaminated Soils Remaining: Yes
Enforcement Action Begin Date: 01/23/1990
Lust Trust Eligible: Yes
Offsite Contamination: Unknown
Reimbursement Awarded: No
Std Letter Response Date: Not reported
Surface Water Impact: Unknown
Utility Project Flag: No
TMSP Added: 12/04/1999 14:03:44
TMSP Last Update: 06/05/2015 13:54:26
Staff Id Last Update: DBOETTC
Release From AST: No
Release From UST: No
Tank Registration Status Code: F
VPIC Application Date: Not reported
VPIC Acres: Not reported
Addr Id: 49959
Township Name: Not reported
Active Flag: No
Country Code: USA
Foreign State: Not reported
Foreign Zone: Not reported
State County Code: MN
Vapor Intrusion Checked Flag: Not reported
Soil Gas Data Collected Flag: Not reported
Soil Gas Action Level Flag: Not reported
Sub Slab Sample Collected Flag: Not reported
Indoor Air Collected Flag: Not reported
Vapor Intrusion Action Flag: Not reported
Vapor Intrusion Comments: Not reported
Soil Gas Data Comments: Not reported
Comments: Not reported

Leak GW Info:
MN PCA ID: 214885
Dw Supply Contam: Not reported
Free Product Observed: Not reported
Free Product Thickness: Not reported
Ground Water Contam: No
GW Cleanup Goal: 0
Gw Exceeds Cleanup Goal: Not reported
Cleanup Goal Achieved: Not reported
Water Supply Exceeds Ral: Not reported
Well Type Code: Not reported
Impacted Aquifer Code: Not reported
TMSP Added: 12/04/1999 14:07:28
TMSP Last Update: 11/04/2003 12:57:06
Staff Id Last Update: RSUCHAN
Mtbe Present Now: Not reported
Mtbe Present Historically: Not reported
Mtbe High Ug Per Liter Char: Not reported
Mtbe High Ug Per Liter Numb: Not reported
Mtbe High Level Date: Not reported
Free Product At Close: Not reported

Map ID
Direction
Distance
Elevation

MAP FINDINGS

Site

Database(s)

EDR ID Number
EPA ID Number

HERZOG SERVICE (Continued)

1000443448

Staff Id Ass: Not reported
PWS Well: Not reported
Prot Flag: Not reported
Sens Flag: Not reported
Leak Product Released:
MN PCA ID: 214885
Prod Released Sequence Id: 401992
Leak Product: Gasoline Unleaded
Tmsp Added: 12/27/1999 12:59:07
Tmsp Last_updt: 05/04/2002 09:06:18
Staff Id Last Updt: TANKS

UST:

Tank:

MPCA Tank Number: 001
Tank Registration Date: 02/19/1986 00:00:00
Tank Storage Capacity: 4000
Tank Dual Use: N
Tank Status: Removed
Tank Stored Product: Gasoline
Tank Construction Material: Bare/Paint/Asph Coat Steel
Tank Cathodic Protection: None
Piping Cathodic Protection: None
Piping Material: Steel/Iron
Second Contain Tank: Steel/Iron
Second Contain Pipe: Not reported
Tank Dispenser: Submersible
Above/ Under Ground: Under Ground
AST Base Material: Not reported
Piping Material Description: Not reported
Unregulated Tank Registration Date: Not reported
Heating Product Flag: Unknown
Haz Waste Generator Id: Not reported
Product Replaced Date: Not reported
Sludge Disposal Facility: Not reported
Comments: Not reported
Date Added: 10/10/1999 10:56:39
Date Last Updated: 01/07/2013 10:37:34
Staff Id Who Did The Last Update: RSUCHAN
In Compliance: No
Serial Number: Not reported

Tank Action:

MPCA Tank Number: 001
Above Or Underground: Under Ground
Tank Action ID: 251290
Contractor Number: 13
Supervisor Number: Not reported
Tank Action: Remove Tank
Action Date: 06/03/1991 00:00:00
Action Date Unknown: Not reported
Corrosion Expert Name: Not reported
Lab Flag: N
Date Added: 05/05/2000 08:31:26
Date Last Updated: 05/04/2002 07:48:15
Staff Id Who Did The Last Update: TANKS

Map ID
Direction
Distance
Elevation

MAP FINDINGS

Site

Database(s)

EDR ID Number
EPA ID Number

HERZOG SERVICE (Continued)

1000443448

MPCA Tank Number: 001
Above Or Underground: Under Ground
Tank Action ID: 290357
Contractor Number: Not reported
Supervisor Number: Not reported
Tank Action: Install Tank
Action Date: 01/01/1900 00:00:00
Action Date Unknown: Not reported
Corrosion Expert Name: Not reported
Lab Flag: Not reported
Date Added: 05/05/2000 08:31:26
Date Last Updated: 05/04/2002 07:48:15
Staff Id Who Did The Last Update: TANKS

Tank Compartment:

MPCA Tank Number: 001
Above Or Underground: Under Ground
Compartment Number: 1
Tank Stored Product Code: 14
Tank Stored Product Desc: GASOLINE
Compartment Cap: 4000
Heating: Unknown
Other Desc: Not reported
Date Added: 10/10/1999 10:58:07
Date Last Updated: 05/04/2002 07:48:15
Staff Id Who Did The Last Update: TANKS

Tank:

MPCA Tank Number: 002
Tank Registration Date: 02/19/1986 00:00:00
Tank Storage Capacity: 3000
Tank Dual Use: N
Tank Status: Removed
Tank Stored Product: Gasoline
Tank Construction Material: Bare/Paint/Asph Coat Steel
Tank Cathodic Protection: None
Piping Cathodic Protection: None
Piping Material: Steel/Iron
Second Contain Tank: Steel/Iron
Second Contain Pipe: Not reported
Tank Dispenser: Submersible
Above/ Under Ground: Under Ground
AST Base Material: Not reported
Piping Material Description: Not reported
Unregulated Tank Registration Date: Not reported
Heating Product Flag: Unknown
Haz Waste Generator Id: Not reported
Product Replaced Date: Not reported
Sludge Disposal Facility: Not reported
Comments: Not reported
Date Added: 10/10/1999 10:57:08
Date Last Updated: 01/07/2013 10:37:34
Staff Id Who Did The Last Update: RSUCHAN
In Compliance: Yes
Serial Number: Not reported

Map ID
Direction
Distance
Elevation

MAP FINDINGS

Site

Database(s)

EDR ID Number
EPA ID Number

HERZOG SERVICE (Continued)

1000443448

Tank Action:

MPCA Tank Number: 002
Above Or Underground: Under Ground
Tank Action ID: 266964
Contractor Number: 13
Supervisor Number: Not reported
Tank Action: Remove Tank
Action Date: 06/03/1991 00:00:00
Action Date Unknown: Not reported
Corrosion Expert Name: Not reported
Lab Flag: N
Date Added: 05/05/2000 08:31:26
Date Last Updated: 05/04/2002 07:48:15
Staff Id Who Did The Last Update: TANKS

MPCA Tank Number: 002
Above Or Underground: Under Ground
Tank Action ID: 316779
Contractor Number: Not reported
Supervisor Number: Not reported
Tank Action: Install Tank
Action Date: 01/01/1900 00:00:00
Action Date Unknown: Not reported
Corrosion Expert Name: Not reported
Lab Flag: Not reported
Date Added: 05/05/2000 08:31:26
Date Last Updated: 05/04/2002 07:48:15
Staff Id Who Did The Last Update: TANKS

Tank Compartment:

MPCA Tank Number: 002
Above Or Underground: Under Ground
Compartment Number: 1
Tank Stored Product Code: 14
Tank Stored Product Desc: GASOLINE
Compartment Cap: 3000
Heating: Unknown
Other Desc: Not reported
Date Added: 10/10/1999 10:58:34
Date Last Updated: 05/04/2002 07:48:15
Staff Id Who Did The Last Update: TANKS

Tank:

MPCA Tank Number: 003
Tank Registration Date: 02/19/1986 00:00:00
Tank Storage Capacity: 3000
Tank Dual Use: N
Tank Status: Removed
Tank Stored Product: Gasoline
Tank Construction Material: Bare/Paint/Asph Coat Steel
Tank Cathodic Protection: None
Piping Cathodic Protection: None
Piping Material: Steel/Iron
Second Contain Tank: Steel/Iron
Second Contain Pipe: Not reported

Map ID
Direction
Distance
Elevation

MAP FINDINGS

Site

Database(s)

EDR ID Number
EPA ID Number

HERZOG SERVICE (Continued)

1000443448

Tank Dispenser: Submersible
Above/ Under Ground: Under Ground
AST Base Material: Not reported
Piping Material Description: Not reported
Unregulated Tank Registration Date: Not reported
Heating Product Flag: Unknown
Haz Waste Generator Id: Not reported
Product Replaced Date: Not reported
Sludge Disposal Facility: Not reported
Comments: Not reported
Date Added: 10/10/1999 10:56:46
Date Last Updated: 01/07/2013 10:37:34
Staff Id Who Did The Last Update: RSUCHAN
In Compliance: No
Serial Number: Not reported

Tank Action:

MPCA Tank Number: 003
Above Or Underground: Under Ground
Tank Action ID: 255309
Contractor Number: 13
Supervisor Number: Not reported
Tank Action: Remove Tank
Action Date: 06/03/1991 00:00:00
Action Date Unknown: Not reported
Corrosion Expert Name: Not reported
Lab Flag: N
Date Added: 05/05/2000 08:31:26
Date Last Updated: 05/04/2002 07:48:15
Staff Id Who Did The Last Update: TANKS

MPCA Tank Number: 003
Above Or Underground: Under Ground
Tank Action ID: 296995
Contractor Number: Not reported
Supervisor Number: Not reported
Tank Action: Install Tank
Action Date: 01/01/1900 00:00:00
Action Date Unknown: Not reported
Corrosion Expert Name: Not reported
Lab Flag: Not reported
Date Added: 05/05/2000 08:31:26
Date Last Updated: 05/04/2002 07:48:15
Staff Id Who Did The Last Update: TANKS

Tank Compartment:

MPCA Tank Number: 003
Above Or Underground: Under Ground
Compartment Number: 1
Tank Stored Product Code: 14
Tank Stored Product Desc: GASOLINE
Compartment Cap: 3000
Heating: Unknown
Other Desc: Not reported
Date Added: 10/10/1999 10:58:14
Date Last Updated: 05/04/2002 07:48:15
Staff Id Who Did The Last Update: TANKS

Map ID
Direction
Distance
Elevation

MAP FINDINGS

Site

Database(s)

EDR ID Number
EPA ID Number

HERZOG SERVICE (Continued)

1000443448

Tank:

MPCA Tank Number: 004
Tank Registration Date: 02/19/1986 00:00:00
Tank Storage Capacity: 550
Tank Dual Use: N
Tank Status: Removed
Tank Stored Product: Used Or Waste Oil
Tank Construction Material: Bare/Paint/Asph Coat Steel
Tank Cathodic Protection: None
Piping Cathodic Protection: None
Piping Material: Steel/Iron
Second Contain Tank: Steel/Iron
Second Contain Pipe: Not reported
Tank Dispenser: Submersible
Above/ Under Ground: Under Ground
AST Base Material: Not reported
Piping Material Description: Not reported
Unregulated Tank Registration Date: Not reported
Heating Product Flag: Unknown
Haz Waste Generator Id: Not reported
Product Replaced Date: Not reported
Sludge Disposal Facility: Not reported
Comments: Not reported
Date Added: 10/10/1999 10:57:08
Date Last Updated: 01/07/2013 10:37:34
Staff Id Who Did The Last Update: RSUCHAN
In Compliance: No
Serial Number: Not reported

Tank Action:

MPCA Tank Number: 004
Above Or Underground: Under Ground
Tank Action ID: 266965
Contractor Number: 13
Supervisor Number: Not reported
Tank Action: Remove Tank
Action Date: 06/04/1991 00:00:00
Action Date Unknown: Not reported
Corrosion Expert Name: Not reported
Lab Flag: N
Date Added: 05/05/2000 08:31:26
Date Last Updated: 05/04/2002 07:48:15
Staff Id Who Did The Last Update: TANKS

MPCA Tank Number: 004
Above Or Underground: Under Ground
Tank Action ID: 316780
Contractor Number: Not reported
Supervisor Number: Not reported
Tank Action: Install Tank
Action Date: 01/01/1900 00:00:00
Action Date Unknown: Not reported
Corrosion Expert Name: Not reported
Lab Flag: Not reported
Date Added: 05/05/2000 08:31:26
Date Last Updated: 05/04/2002 07:48:15
Staff Id Who Did The Last Update: TANKS

Map ID
Direction
Distance
Elevation

MAP FINDINGS

Site

Database(s)

EDR ID Number
EPA ID Number

HERZOG SERVICE (Continued)

1000443448

Tank Compartment:
MPCA Tank Number: 004
Above Or Underground: Under Ground
Compartment Number: 1
Tank Stored Product Code: 24
Tank Stored Product Desc: WASTE OIL
Compartment Cap: 550
Heating: Unknown
Other Desc: Not reported
Date Added: 10/10/1999 10:58:34
Date Last Updated: 05/04/2002 07:48:15
Staff Id Who Did The Last Update: TANKS

Tank:
MPCA Tank Number: 005
Tank Registration Date: 02/19/1986 00:00:00
Tank Storage Capacity: 560
Tank Dual Use: N
Tank Status: Removed
Tank Stored Product: Used Or Waste Oil
Tank Construction Material: Bare/Paint/Asph Coat Steel
Tank Cathodic Protection: None
Piping Cathodic Protection: None
Piping Material: Steel/Iron
Second Contain Tank: Steel/Iron
Second Contain Pipe: Not reported
Tank Dispenser: Gravity
Above/ Under Ground: Under Ground
AST Base Material: Not reported
Piping Material Description: Not reported
Unregulated Tank Registration Date: Not reported
Heating Product Flag: Unknown
Haz Waste Generator Id: Not reported
Product Replaced Date: Not reported
Sludge Disposal Facility: Not reported
Comments: Not reported
Date Added: 10/10/1999 10:57:08
Date Last Updated: 01/07/2013 10:37:34
Staff Id Who Did The Last Update: RSUCHAN
In Compliance: No
Serial Number: Not reported

Tank Action:
MPCA Tank Number: 005
Above Or Underground: Under Ground
Tank Action ID: 266966
Contractor Number: 13
Supervisor Number: Not reported
Tank Action: Remove Tank
Action Date: 06/04/1991 00:00:00
Action Date Unknown: Not reported
Corrosion Expert Name: Not reported
Lab Flag: N
Date Added: 05/05/2000 08:31:26
Date Last Updated: 05/04/2002 07:48:15
Staff Id Who Did The Last Update: TANKS

Map ID
Direction
Distance
Elevation

MAP FINDINGS

Site

Database(s)

EDR ID Number
EPA ID Number

HERZOG SERVICE (Continued)

1000443448

MPCA Tank Number: 005
Above Or Underground: Under Ground
Tank Action ID: 316781
Contractor Number: Not reported
Supervisor Number: Not reported
Tank Action: Install Tank
Action Date: 01/01/1900 00:00:00
Action Date Unknown: Not reported
Corrosion Expert Name: Not reported
Lab Flag: Not reported
Date Added: 05/05/2000 08:31:26
Date Last Updated: 05/04/2002 07:48:15
Staff Id Who Did The Last Update: TANKS

Tank Compartment:
MPCA Tank Number: 005
Above Or Underground: Under Ground
Compartment Number: 1
Tank Stored Product Code: 24
Tank Stored Product Desc: WASTE OIL
Compartment Cap: 560
Heating: Unknown
Other Desc: Not reported
Date Added: 10/10/1999 10:58:34
Date Last Updated: 05/04/2002 07:48:15
Staff Id Who Did The Last Update: TANKS

Tab site:
Program Interest Id: 191952
Above Or Underground: Under Ground
Facility Code: 34
Indian Reservation: No
UST Registration Date: 02/19/1986 00:00:00
AST Registration Date: Not reported
Date Added: 07/23/1992 19:11:05
Date Last Updated: 05/23/2003 09:21:00
Staff Id Who Did The Last Update: SYS
Max Monthly Gallons: Not reported
Vapor Recovery Installed: Unknown
Vapor Notify Required: Unknown

Lat Long:
Program Id: 191952
Latlong ID: 0
Latitude Degrees: Not reported
Latitude Minutes: Not reported
Latitude Seconds: Not reported
Longitude Degrees: Not reported
Longitude Minutes: Not reported
Longitude Seconds: Not reported
Collection Date: Not reported
LatLong Description: Not reported
TMSP Added: 02/15/2011 09:04:25
Date Last Updated: 02/15/2011 09:04:25
Staff Id Last Updated: JHENRY

Map ID
Direction
Distance
Elevation

MAP FINDINGS

Site

Database(s)

EDR ID Number
EPA ID Number

HERZOG SERVICE (Continued)

1000443448

Coord Source Type: Not reported
Org Name Source: Not reported

Program Id: 191952
Latlong ID: 43631
Latitude Degrees: 45
Latitude Minutes: 0
Latitude Seconds: 48.5
Longitude Degrees: -93
Longitude Minutes: 18
Longitude Seconds: 55.49
Collection Date: 10/12/2012 13:19:55
LatLong Description: Not reported
TMSP Added: 08/28/2000 10:32:12
Date Last Updated: 10/12/2012 13:19:55
Staff Id Last Updated: MAPTOOL
Coord Source Type: 2
Org Name Source: MPCA

FINDS:

Registry ID: 110003806819

Environmental Interest/Information System

RCRAInfo is a national information system that supports the Resource Conservation and Recovery Act (RCRA) program through the tracking of events and activities related to facilities that generate, transport, and treat, store, or dispose of hazardous waste. RCRAInfo allows RCRA program staff to track the notification, permit, compliance, and corrective action activities required under RCRA.

MN-DELTA (Minnesota - Permitting, Compliance, And Enforcement Information Management System) facilitates the issuance of permits and manages compliance.

MN Financial Assurance 1:

PROGRAM ID: 191952
Township Name: Not reported
Region: 1
Interest Type: Tank site
ADDR ID: 49959
Interest Telephone: NO CORE PI PH.
Preferred ID: 2452
Interest Start Date: 07/23/1992
Interest End Date: 08/28/2006
Activity Flag: N
TMSP Added: 08/28/2006
TMSP Last Update: 11/10/2014 08:17:05
Staff ID Last Update: RGAGLE
Source: CORE
Source ID: 39929
Country Code: USA
FOR State: Not reported
FOR Zone: Not reported
FIPS County Code: 053

Map ID
Direction
Distance
Elevation

MAP FINDINGS

Site

Database(s)

EDR ID Number
EPA ID Number

HERZOG SERVICE (Continued)

1000443448

Comments: Not reported

PROGRAM ID: 191952
Township Name: Not reported
Region: 1
Interest Type: Deleted Tank Site
ADDR ID: 261962
Interest Telephone: 6125229865
Preferred ID: 2452
Interest Start Date: 07/23/1992
Interest End Date: Not reported
Activity Flag: Not reported
TMSP Added: 07/23/1992
TMSP Last Update: 08/28/2006 12:52:49
Staff ID Last Update: RSUCHAN
Source: TALES
Source ID: 0
Country Code: USA
FOR State: Not reported
FOR Zone: None
FIPS County Code: 053
Comments: Not reported

PROGRAM ID: 214885
Township Name: Not reported
Region: 1
Interest Type: Deleted Leak Site
ADDR ID: 261962
Interest Telephone: 6125229865
Preferred ID: 2061
Interest Start Date: 08/26/1996
Interest End Date: Not reported
Activity Flag: Not reported
TMSP Added: 12/04/1999
TMSP Last Update: 11/09/2006 14:50:08
Staff ID Last Update: RSUCHAN
Source: TALES
Source ID: 0
Country Code: USA
FOR State: Not reported
FOR Zone: None
FIPS County Code: 053
Comments: Not reported

PROGRAM ID: 214885
Township Name: Not reported
Region: 1
Interest Type: Leak Site
ADDR ID: 49959
Interest Telephone: NO CORE PI PH.
Preferred ID: 2061
Interest Start Date: 08/26/1996
Interest End Date: 11/09/2006
Activity Flag: N
TMSP Added: 11/09/2006
TMSP Last Update: 11/10/2014 08:17:06
Staff ID Last Update: RGAGLE

Map ID
Direction
Distance
Elevation

MAP FINDINGS

Site

Database(s)

EDR ID Number
EPA ID Number

HERZOG SERVICE (Continued)

1000443448

Source: CORE
Source ID: 39929
Country Code: USA
FOR State: Not reported
FOR Zone: Not reported
FIPS County Code: 053
Comments: Not reported

Latitude Longitude:
Program Id: 191952
Lat/Long ID: 0
Latitude Degrees: Not reported
Latitude Minutes: Not reported
Latitude Seconds: Not reported
Longitude Degrees: Not reported
Longitude Minutes: Not reported
Longitude Seconds: Not reported
Collection Date: Not reported
Lat/Long Description: Not reported
TMSP Added: 02/15/2011 09:04:25
TMSP Last Update: 02/15/2011 09:04:25
Staff ID Last Update: JHENRY
Coord Source Type: Not reported
Org Name Source: Not reported
Coord Coll Meth: Not reported
Map Scale Code: Not reported
Source: TALES
Site ID: 39929
Spatial ID: 51373659

Program Id: 191952
Lat/Long ID: 43631
Latitude Degrees: 45
Latitude Minutes: 0
Latitude Seconds: 48.5
Longitude Degrees: -93
Longitude Minutes: 18
Longitude Seconds: 55.49
Collection Date: 10/12/2012 13:19:55
Lat/Long Description: Not reported
TMSP Added: 08/28/2000 10:32:12
TMSP Last Update: 10/12/2012 13:19:55
Staff ID Last Update: MAPTOOL
Coord Source Type: 2
Org Name Source: MPCA
Coord Coll Meth: DM
Map Scale Code: E
Source: CORE
Site ID: 39929
Spatial ID: 51373659

Tab Site:
Program Id: 191952
Facility Code: 34
Above or Under Code: 2
Indian Reservation: N

Map ID
Direction
Distance
Elevation

MAP FINDINGS

Site

Database(s)

EDR ID Number
EPA ID Number

HERZOG SERVICE (Continued)

1000443448

Ust Registration Date: 02/19/1986 00:00:00
Ast Registration Date: Not reported
TMSP Added: 07/23/1992 19:11:05
TMSP Last Update: 05/23/2003 09:21:00
Staff ID Last Update: SYS
Max Monthly Gallons: Not reported
Vapor Recovery Installed: U
Vapor Notif Required: U

Latitude Longitude:
Program Id: 214885
Lat/Long ID: 1704
Latitude Degrees: 45
Latitude Minutes: 0
Latitude Seconds: 47.9804
Longitude Degrees: -93
Longitude Minutes: 18
Longitude Seconds: 53.4453
Collection Date: Not reported
Lat/Long Description: Site Center
TMSP Added: 08/03/2004 12:34:05
TMSP Last Update: 05/22/2008 12:46:03
Staff ID Last Update: SCHILD
Coord Source Type: Not reported
Org Name Source: Not reported
Coord Coll Meth: A1
Map Scale Code: Not reported
Source: TALES
Site ID: 39929
Spatial ID: 51650685

Program Id: 214885
Lat/Long ID: 43631
Latitude Degrees: 45
Latitude Minutes: 0
Latitude Seconds: 48.5
Longitude Degrees: -93
Longitude Minutes: 18
Longitude Seconds: 55.49
Collection Date: 10/12/2012 13:19:55
Lat/Long Description: Not reported
TMSP Added: 08/28/2000 10:32:12
TMSP Last Update: 10/12/2012 13:19:55
Staff ID Last Update: MAPTOOL
Coord Source Type: 2
Org Name Source: MPCA
Coord Coll Meth: DM
Map Scale Code: E
Source: CORE
Site ID: 39929
Spatial ID: 51650685

Staff Name:
Program Id: 214885
Staff Sequence ID: 26549

Map ID
Direction
Distance
Elevation

MAP FINDINGS

Site

Database(s)

EDR ID Number
EPA ID Number

HERZOG SERVICE (Continued)

1000443448

Staff Type: Not reported
Staff Name: Not reported
TMSP Added: 12/04/1999 14:04:23
TMSP Last Update: 01/20/2012 10:39:37
Staff ID Last Update: RSUCHAN
Last Name: Not reported
First Name: Not reported
Middle Initial: Not reported
Functional Area Code: HYD
Staff ID Number: 4101

Program Id: 214885
Staff Sequence ID: 10688
Staff Type: Not reported
Staff Name: Not reported
TMSP Added: 12/04/1999 14:04:07
TMSP Last Update: 01/20/2012 10:39:37
Staff ID Last Update: RSUCHAN
Last Name: Not reported
First Name: Not reported
Middle Initial: Not reported
Functional Area Code: SPS
Staff ID Number: 4108

Program Id: 214885
Staff Sequence ID: 14463
Staff Type: Not reported
Staff Name: Not reported
TMSP Added: 12/04/1999 14:04:11
TMSP Last Update: 01/20/2012 10:39:37
Staff ID Last Update: RSUCHAN
Last Name: Not reported
First Name: Not reported
Middle Initial: Not reported
Functional Area Code: LPM
Staff ID Number: 2733

WIMN:

Legislative District: 59A
Status: Active
Latitude: 45.0134732
Longitude: -93.31541441
Coordinate Collection Method: Digitized - Map Tool
Activity: Multiple Activities
MPCA Id: Multiple Activities
Major Watershed: Mississippi River - Twin Cities

Click here to access Minnesota Pollution Control Agency:

ECHO:

Envid: 1000443448
Registry ID: 110003806819
DFR URL: http://echo.epa.gov/detailed_facility_report?fid=110003806819

Map ID
Direction
Distance
Elevation

MAP FINDINGS

Site

Database(s)

EDR ID Number
EPA ID Number

72
North
1/4-1/2
0.379 mi.
2000 ft.

PENN DENTAL CENTER
3553 PENN AVE N
MINNEAPOLIS, MN 55412

RCRA NonGen / NLR
FINDS
WIMN
ECHO

1004727041
MN0000562298

Relative:
Lower

RCRA NonGen / NLR:

Date form received by agency: 09/18/2007
Facility name: PENN DENTAL CENTER
Facility address: 3553 PENN AVE N
MINNEAPOLIS, MN 55412
EPA ID: MN0000562298
Contact: GARY WENDLANDT
Contact address: 3553 PENN AVE N
MINNEAPOLIS, MN 55412
Contact country: US
Contact telephone: (612) 522-9361
Contact email: Not reported
EPA Region: 05
Classification: Non-Generator
Description: Handler: Non-Generators do not presently generate hazardous waste

Actual:
917 ft.

Owner/Operator Summary:

Owner/operator name: PENN DENTAL CENTER
Owner/operator address: 3553 PENN AVE N
MINNEAPOLIS, MN 55412
Owner/operator country: US
Owner/operator telephone: (612) 522-9361
Legal status: Private
Owner/Operator Type: Operator
Owner/Op start date: 07/26/1999
Owner/Op end date: 09/20/2007

Handler Activities Summary:

U.S. importer of hazardous waste: No
Mixed waste (haz. and radioactive): No
Recycler of hazardous waste: No
Transporter of hazardous waste: No
Treater, storer or disposer of HW: No
Underground injection activity: No
On-site burner exemption: No
Furnace exemption: No
Used oil fuel burner: No
Used oil processor: No
Used oil refiner: No
Used oil fuel marketer to burner: No
Used oil Specification marketer: No
Used oil transfer facility: No
Used oil transporter: No

Historical Generators:

Date form received by agency: 08/05/1994
Site name: PENN DENTAL CENTER
Classification: Not a generator, verified
Waste code: D000
Waste name: Not Defined

Map ID
Direction
Distance
Elevation

MAP FINDINGS

Site

Database(s)

EDR ID Number
EPA ID Number

PENN DENTAL CENTER (Continued)

1004727041

- . Waste code: D008
 - . Waste name: LEAD

 - . Waste code: D009
 - . Waste name: MERCURY

 - . Waste code: D011
 - . Waste name: SILVER
- Violation Status: No violations found

FINDS:

Registry ID: 110003732836

Environmental Interest/Information System

RCRAInfo is a national information system that supports the Resource Conservation and Recovery Act (RCRA) program through the tracking of events and activities related to facilities that generate, transport, and treat, store, or dispose of hazardous waste. RCRAInfo allows RCRA program staff to track the notification, permit, compliance, and corrective action activities required under RCRA.

MN-DELTA (Minnesota - Permitting, Compliance, And Enforcement Information Management System) facilitates the issuance of permits and manages compliance.

WIMN:

Legislative District: 59A
Status: Inactive
Latitude: 45.02023148
Longitude: -93.30833017
Coordinate Collection Method: Digitized - Map Tool
Activity: Hazardous Waste, Small to Minimal QG
MPCA Id: MN0000562298
Major Watershed: Mississippi River - Twin Cities

[Click here to access Minnesota Pollution Control Agency:](#)

ECHO:

Envid: 1004727041
Registry ID: 110003732836
DFR URL: http://echo.epa.gov/detailed_facility_report?fid=110003732836

73
ESE
1/4-1/2
0.404 mi.
2135 ft.

JORDAN PARK IMP PROJECT - CSW
SEE LOCATION DESCRIPTION
MINNEAPOLIS, MN 55411

WIMN S110207723
N/A

Relative:
Lower

WIMN:
Legislative District: 58A
Status: Inactive
Latitude: 45.01058231
Longitude: -93.29978276
Coordinate Collection Method: Digitized - Map Tool

Actual:
912 ft.

Map ID
 Direction
 Distance
 Elevation

MAP FINDINGS

Site

Database(s)

EDR ID Number
 EPA ID Number

JORDAN PARK IMP PROJECT - CSW (Continued)

S110207723

Activity: Construction Stormwater Permit
 MPCA Id: C00018146
 Major Watershed: Mississippi River - Twin Cities

[Click here to access Minnesota Pollution Control Agency:](#)

**74
 SW
 1/4-1/2
 0.428 mi.
 2261 ft.**

**FORMER FUNERAL HOME
 2648 W BROADWAY AVE
 MINNEAPOLIS, MN 55411**

**LUST S106551844
 Financial Assurance N/A
 WIMN**

**Relative:
 Higher**

LUST:

**Actual:
 926 ft.**

Leak ID: 13126
 MNPCA ID: 225498
 Site ID: 247579
 Source: CORE
 Interest Type: Leak Site
 Interest Phone: NO CORE PI PH.
 Interest Start Date: 11/19/1999 00:00:00
 Interest End Date: 12/01/2006 07:36:46
 Release Discovered Date: 09/29/1999
 Leak Reported Date: 09/30/1999
 Leak Site: Leak Site - Tank and Petroleum Contamination
 File Archive Box: Not reported
 File Archive Lot: Not reported
 Soil Digout Date: Not reported
 Cubic Yards Excavated: Not reported
 Conditional Closure Date: Not reported
Complete Site Closure Date: 12/16/1999 00:00:00
 Contaminated Soils Remaining: Unknown
 Enforcement Action Begin Date: Not reported
 Lust Trust Eligible: Yes
 Offsite Contamination: Unknown
 Reimbursement Awarded: No
 Std Letter Response Date: Not reported
 Surface Water Impact: Unknown
 Utility Project Flag: No
 TMSP Added: 12/04/1999 14:03:53
 TMSP Last Update: 03/31/2003 14:37:07
 Staff Id Last Update: AMUSCH
 Release From AST: No
 Release From UST: No
 Tank Registration Status Code: F
 VPIC Application Date: Not reported
 VPIC Acres: Not reported
 Addr Id: 272464
 Township Name: Fort Snelling
 Active Flag: No
 Country Code: USA
 Foreign State: Not reported
 Foreign Zone: Not reported
 State County Code: MN
 Vapor Intrusion Checked Flag: Not reported
 Soil Gas Data Collected Flag: Not reported
 Soil Gas Action Level Flag: Not reported
 Sub Slab Sample Collected Flag: Not reported
 Indoor Air Collected Flag: Not reported

Map ID
Direction
Distance
Elevation

MAP FINDINGS

Site

Database(s)

EDR ID Number
EPA ID Number

FORMER FUNERAL HOME (Continued)

S106551844

Vapor Intrusion Action Flag:	Not reported
Vapor Intrusion Comments:	Not reported
Soil Gas Data Comments:	Not reported
Comments:	Not reported
Leak GW Info:	
MN PCA ID:	225498
Dw Supply Contam:	Not reported
Free Product Observed:	Not reported
Free Product Thickness:	Not reported
Ground Water Contam:	No
GW Cleanup Goal:	0
Gw Exceeds Cleanup Goal:	Not reported
Cleanup Goal Achieved:	Not reported
Water Supply Exceeds Ral:	Not reported
Well Type Code:	Not reported
Impacted Aquifer Code:	Not reported
Tmsp Added:	12/04/1999 14:07:37
Tmsp Last Update:	11/04/2003 12:57:09
Staff Id Last Update:	RSUCHAN
Mtbe Present Now:	Not reported
Mtbe Present Historically:	Not reported
Mtbe High Ug Per Liter Char:	Not reported
Mtbe High Ug Per Liter Numb:	Not reported
Mtbe High Level Date:	Not reported
Free Product At Close:	Not reported
Staff Id Ass:	Not reported
PWS Well:	Not reported
Prot Flag:	Not reported
Sens Flag:	Not reported
Leak Product Released:	
MN PCA ID:	225498
Prod Released Sequence Id:	35696
Leak Product:	Unknown
Tmsp Added:	03/31/2003 14:37:09
Tmsp Last_updt:	03/31/2003 14:37:09
Staff Id Last Updt:	AMUSCH
MN Financial Assurance 1:	
PROGRAM ID:	225498
Township Name:	Fort Snelling
Region:	1
Interest Type:	Leak Site
ADDR ID:	272464
Interest Telephone:	NO CORE PI PH.
Preferred ID:	13126
Interest Start Date:	11/19/1999
Interest End Date:	12/01/2006
Activity Flag:	N
Tmsp Added:	12/01/2006
Tmsp Last Update:	11/10/2014 08:17:05
Staff ID Last Update:	RGAGLE
Source:	CORE
Source ID:	247579
Country Code:	USA
FOR State:	Not reported
FOR Zone:	Not reported

Map ID
Direction
Distance
Elevation

MAP FINDINGS

Site

Database(s)

EDR ID Number
EPA ID Number

FORMER FUNERAL HOME (Continued)

S106551844

FIPS County Code: 053
Comments: Not reported

PROGRAM ID: 225498
Township Name: Not reported
Region: 1
Interest Type: Deleted Leak Site
ADDR ID: 272464
Interest Telephone: Not reported
Preferred ID: 13126
Interest Start Date: 11/19/1999
Interest End Date: Not reported
Activity Flag: Not reported
TMSP Added: 12/04/1999
TMSP Last Update: 12/01/2006 07:36:46
Staff ID Last Update: RSUCHAN
Source: TALES
Source ID: 0
Country Code: USA
FOR State: Not reported
FOR Zone: Not reported
FIPS County Code: 053
Comments: Not reported

Latitude Longitude:
Program Id: 225498
Lat/Long ID: 11036
Latitude Degrees: 45
Latitude Minutes: 0
Latitude Seconds: 30.5533
Longitude Degrees: -93
Longitude Minutes: 18
Longitude Seconds: 50.6636
Collection Date: Not reported
Lat/Long Description: Not reported
TMSP Added: 08/03/2004 12:34:14
TMSP Last Update: 05/03/2007 08:50:56
Staff ID Last Update: RSUCHAN
Coord Source Type: Not reported
Org Name Source: Not reported
Coord Coll Meth: IU
Map Scale Code: Not reported
Source: TALES
Site ID: 247579
Spatial ID: 51842614

Program Id: 225498
Lat/Long ID: 134014
Latitude Degrees: 45
Latitude Minutes: 0
Latitude Seconds: 33.74
Longitude Degrees: -93
Longitude Minutes: 18
Longitude Seconds: 50.51
Collection Date: 05/22/2008 12:39:39
Lat/Long Description: Not reported
TMSP Added: 12/01/2006 07:36:51

Map ID
Direction
Distance
Elevation

MAP FINDINGS

Site

Database(s)

EDR ID Number
EPA ID Number

FORMER FUNERAL HOME (Continued)

S106551844

TMSP Last Update: 05/22/2008 12:39:45
Staff ID Last Update: MAPTOOL
Coord Source Type: Not reported
Org Name Source: Not reported
Coord Coll Meth: DM
Map Scale Code: Not reported
Source: CORE
Site ID: 247579
Spatial ID: 51842614

Staff Name:

Program Id: 225498
Staff Sequence ID: 30627
Staff Type: Not reported
Staff Name: Not reported
TMSP Added: 12/04/1999 14:04:27
TMSP Last Update: 01/20/2012 10:39:37
Staff ID Last Update: RSUCHAN
Last Name: Not reported
First Name: Not reported
Middle Initial: Not reported
Functional Area Code: HYD
Staff ID Number: 3369

Program Id: 225498
Staff Sequence ID: 9650
Staff Type: Not reported
Staff Name: Not reported
TMSP Added: 12/04/1999 14:04:06
TMSP Last Update: 01/20/2012 10:39:36
Staff ID Last Update: RSUCHAN
Last Name: Not reported
First Name: Not reported
Middle Initial: Not reported
Functional Area Code: RRS
Staff ID Number: 3433

Program Id: 225498
Staff Sequence ID: 25108
Staff Type: Not reported
Staff Name: Not reported
TMSP Added: 12/04/1999 14:04:21
TMSP Last Update: 01/20/2012 10:39:36
Staff ID Last Update: RSUCHAN
Last Name: Not reported
First Name: Not reported
Middle Initial: Not reported
Functional Area Code: LPM
Staff ID Number: 3311

WIMN:

Legislative District: 59A
Status: Inactive
Latitude: 45.00937490
Longitude: -93.31403113

Map ID
Direction
Distance
Elevation

MAP FINDINGS

Site

Database(s)

EDR ID Number
EPA ID Number

FORMER FUNERAL HOME (Continued)

S106551844

Coordinate Collection Method: Digitized - Map Tool
Activity: Leak Site
MPCA Id: 13126
Major Watershed: Mississippi River - Twin Cities

[Click here to access Minnesota Pollution Control Agency:](#)

75
SW
1/4-1/2
0.429 mi.
2267 ft.

BROADWAY ROBBINSDALE ANIMAL HOSPITAL
2727 W BROADWAY AVE
MINNEAPOLIS, MN 55411

RCRA-CESQG **1004735716**
FINDS **MNR000010488**
WIMN
ECHO

Relative:
Higher

RCRA-CESQG:

Date form received by agency: 08/30/1995
Facility name: BROADWAY ROBBINSDALE ANIMAL HOSPITAL
Facility address: 2727 W BROADWAY AVE
MINNEAPOLIS, MN 554111067
EPA ID: MNR000010488
Contact: GEORGE G BAKER
Contact address: 2727 W BROADWAY AVE
MINNEAPOLIS, MN 554111067
Contact country: US
Contact telephone: (612) 522-4387
Contact email: Not reported
EPA Region: 05
Classification: Conditionally Exempt Small Quantity Generator
Description: Handler: generates 100 kg or less of hazardous waste per calendar month, and accumulates 1000 kg or less of hazardous waste at any time; or generates 1 kg or less of acutely hazardous waste per calendar month, and accumulates at any time: 1 kg or less of acutely hazardous waste; or 100 kg or less of any residue or contaminated soil, waste or other debris resulting from the cleanup of a spill, into or on any land or water, of acutely hazardous waste; or generates 100 kg or less of any residue or contaminated soil, waste or other debris resulting from the cleanup of a spill, into or on any land or water, of acutely hazardous waste during any calendar month, and accumulates at any time: 1 kg or less of acutely hazardous waste; or 100 kg or less of any residue or contaminated soil, waste or other debris resulting from the cleanup of a spill, into or on any land or water, of acutely hazardous waste

Actual:
930 ft.

Owner/Operator Summary:

Owner/operator name: BROADWAY ROBBINSDALE ANIMAL HOSPITAL
Owner/operator address: 2727 W BROADWAY AVE
MINNEAPOLIS, MN 55411
Owner/operator country: US
Owner/operator telephone: (612) 522-4387
Legal status: Private
Owner/Operator Type: Operator
Owner/Op start date: 07/26/1999
Owner/Op end date: Not reported

Handler Activities Summary:

U.S. importer of hazardous waste: No
Mixed waste (haz. and radioactive): No
Recycler of hazardous waste: No

Map ID
Direction
Distance
Elevation

MAP FINDINGS

Site

Database(s)

EDR ID Number
EPA ID Number

BROADWAY ROBBINSDALE ANIMAL HOSPITAL (Continued)

1004735716

Transporter of hazardous waste: No
Treater, storer or disposer of HW: No
Underground injection activity: No
On-site burner exemption: No
Furnace exemption: No
Used oil fuel burner: No
Used oil processor: No
User oil refiner: No
Used oil fuel marketer to burner: No
Used oil Specification marketer: No
Used oil transfer facility: No
Used oil transporter: No

. Waste code: D011
. Waste name: SILVER

Violation Status: No violations found

FINDS:

Registry ID: 110003893957

Environmental Interest/Information System

RCRAInfo is a national information system that supports the Resource Conservation and Recovery Act (RCRA) program through the tracking of events and activities related to facilities that generate, transport, and treat, store, or dispose of hazardous waste. RCRAInfo allows RCRA program staff to track the notification, permit, compliance, and corrective action activities required under RCRA.

MN-DELTA (Minnesota - Permitting, Compliance, And Enforcement Information Management System) facilitates the issuance of permits and manages compliance.

WIMN:

Legislative District: 59A
Status: Active
Latitude: 45.00983441
Longitude: -93.31549818
Coordinate Collection Method: Digitized - Map Tool
Activity: Hazardous Waste, Small to Minimal QG
MPCA Id: MNR000010488
Major Watershed: Mississippi River - Twin Cities

[Click here to access Minnesota Pollution Control Agency:](#)

ECHO:

Envid: 1004735716
Registry ID: 110003893957
DFR URL: http://echo.epa.gov/detailed_facility_report?fid=110003893957

Map ID
Direction
Distance
Elevation

MAP FINDINGS

Site

Database(s)

EDR ID Number
EPA ID Number

L76
SSW
1/4-1/2
0.437 mi.
2305 ft.

THOMPSON ORRIE
2652 RUSSELL AVE N
MINNEAPOLIS, MN 55411

Site 1 of 2 in cluster L

RCRA NonGen / NLR
FINDS
WIMN
ECHO

1000302792
MND981802689

Relative:
Lower

RCRA NonGen / NLR:

Date form received by agency: 03/11/1987

Facility name: THOMPSON ORRIE

Facility address: 2652 RUSSELL AVE N

MINNEAPOLIS, MN 554111725

EPA ID: MND981802689

Contact: Not reported

Contact address: Not reported

Contact country: US

Contact telephone: Not reported

Contact email: Not reported

EPA Region: 05

Classification: Non-Generator

Description: Handler: Non-Generators do not presently generate hazardous waste

Actual:
915 ft.

Owner/Operator Summary:

Owner/operator name: THOMPSON ORRIE

Owner/operator address: 2652 RUSSELL AVE N

MINNEAPOLIS, MN 55411

Owner/operator country: US

Owner/operator telephone: NONE

Legal status: Private

Owner/Operator Type: Owner

Owner/Op start date: 07/26/1999

Owner/Op end date: 05/14/1999

Owner/operator name: NAME NOT REPORTED

Owner/operator address: ADDRESS NOT REPORTED

CITY NOT REPORTED, AK 99998

Owner/operator country: Not reported

Owner/operator telephone: (312) 555-1212

Legal status: Private

Owner/Operator Type: Operator

Owner/Op start date: Not reported

Owner/Op end date: Not reported

Handler Activities Summary:

U.S. importer of hazardous waste: No

Mixed waste (haz. and radioactive): No

Recycler of hazardous waste: No

Transporter of hazardous waste: No

Treater, storer or disposer of HW: No

Underground injection activity: No

On-site burner exemption: No

Furnace exemption: No

Used oil fuel burner: No

Used oil processor: No

User oil refiner: No

Used oil fuel marketer to burner: No

Used oil Specification marketer: No

Used oil transfer facility: No

Map ID
Direction
Distance
Elevation

MAP FINDINGS

Site

Database(s)

EDR ID Number
EPA ID Number

THOMPSON ORRIE (Continued)

1000302792

Used oil transporter: No
. Waste code: D000
. Waste name: Not Defined
. Waste code: D001
. Waste name: IGNITABLE WASTE
Violation Status: No violations found

FINDS:

Registry ID: 110003809718

Environmental Interest/Information System

RCRAInfo is a national information system that supports the Resource Conservation and Recovery Act (RCRA) program through the tracking of events and activities related to facilities that generate, transport, and treat, store, or dispose of hazardous waste. RCRAInfo allows RCRA program staff to track the notification, permit, compliance, and corrective action activities required under RCRA.

MN-DELTA (Minnesota - Permitting, Compliance, And Enforcement Information Management System) facilitates the issuance of permits and manages compliance.

WIMN:

Legislative District: 59A
Status: Inactive
Latitude: 45.00736616
Longitude: -93.31069963
Coordinate Collection Method: Address Matching House Number
Activity: Hazardous Waste, Small to Minimal QG
MPCA Id: MND981802689
Major Watershed: Mississippi River - Twin Cities

[Click here to access Minnesota Pollution Control Agency:](#)

ECHO:

Envid: 1000302792
Registry ID: 110003809718
DFR URL: http://echo.epa.gov/detailed_facility_report?fid=110003809718

77
East
1/4-1/2
0.437 mi.
2307 ft.

HELMES SERVICE & SALES INC
1501 LOWRY AVE N
MINNEAPOLIS, MN 55411

WIMN S110201934
N/A

Relative:
Lower

WIMN:

Legislative District: 59A
Status: Inactive
Latitude: 45.01311152
Longitude: -93.29813695
Coordinate Collection Method: Address Matching House Number
Activity: Hazardous Waste, Small to Minimal QG

Actual:
897 ft.

Map ID
Direction
Distance
Elevation

MAP FINDINGS

Site

Database(s)

EDR ID Number
EPA ID Number

HELMES SERVICE & SALES INC (Continued)

S110201934

MPCA Id: MND985757699
Major Watershed: Mississippi River - Twin Cities

[Click here to access Minnesota Pollution Control Agency:](#)

L78
SSW
1/4-1/2
0.449 mi.
2372 ft.

SAINT ANNE'S PLACE
2634 RUSSELL AVE N
MINNEAPOLIS, MN 55411

WIMN **S117329287**
N/A

Site 2 of 2 in cluster L

Relative:
Lower

WIMN:
Legislative District: 59A
Status: Active
Latitude: 45.00719971
Longitude: -93.31070114
Coordinate Collection Method: Address Matching House Number
Activity: Hazardous Waste, Small to Minimal QG
MPCA Id: MNS000210963
Major Watershed: Mississippi River - Twin Cities

Actual:
916 ft.

[Click here to access Minnesota Pollution Control Agency:](#)

M79
SW
1/4-1/2
0.452 mi.
2388 ft.

FORMER PETRO STOP AND VALVOLINE RAPID OIL
2601 AND 2633 W BROADWAY
MINNEAPOLIS, MN

BROWNFIELDS **S109579293**
Financial Assurance **N/A**

Site 1 of 6 in cluster M

Relative:
Higher

BROWNFIELD:
Leak Num: 3784
Owner Name: Alliance Housing
Leak Source: Non-Tank
Response Action Date: 04/30/2009
Site Acreage: 2

Actual:
929 ft.

MN Financial Assurance 1:
PROGRAM ID: 55661480
Township Name: Not reported
Region: 1
Interest Type: Petroleum Brownfield
ADDR ID: 55661448
Interest Telephone: NO CORE PI PH.
Preferred ID: 3784
Interest Start Date: 04/17/2009
Interest End Date: 04/04/2012
Activity Flag: N
TMSP Added: 04/17/2009
TMSP Last Update: 03/19/2013 13:26:55
Staff ID Last Update: RSUCHAN
Source: CORE
Source ID: 63941
Country Code: USA
FOR State: Not reported
FOR Zone: Not reported
FIPS County Code: 053

Map ID
Direction
Distance
Elevation

MAP FINDINGS

Site

Database(s)

EDR ID Number
EPA ID Number

FORMER PETRO STOP AND VALVOLINE RAPID OIL (Continued)

S109579293

Comments: Not reported

Latitude Longitude:
Program Id: 55661480
Lat/Long ID: 0
Latitude Degrees: Not reported
Latitude Minutes: Not reported
Latitude Seconds: Not reported
Longitude Degrees: Not reported
Longitude Minutes: Not reported
Longitude Seconds: Not reported
Collection Date: Not reported
Lat/Long Description: Not reported
TMSP Added: 04/26/2010 11:17:03
TMSP Last Update: 04/26/2010 11:17:03
Staff ID Last Update: SVANPAT
Coord Source Type: Not reported
Org Name Source: Not reported
Coord Coll Meth: Not reported
Map Scale Code: Not reported
Source: TALES
Site ID: 63941
Spatial ID: 55661481

Program Id: 55661480
Lat/Long ID: 49259
Latitude Degrees: 45
Latitude Minutes: 0
Latitude Seconds: 28.2
Longitude Degrees: -93
Longitude Minutes: 18
Longitude Seconds: 48.97
Collection Date: 03/16/2010 18:56:40
Lat/Long Description: Not reported
TMSP Added: 08/28/2000 10:32:45
TMSP Last Update: 03/16/2010 21:21:04
Staff ID Last Update: MAPT_NC
Coord Source Type: 2
Org Name Source: MPCA
Coord Coll Meth: A1
Map Scale Code: E
Source: CORE
Site ID: 63941
Spatial ID: 55661481

Staff Name:
Program Id: 55661480
Staff Sequence ID: 136613
Staff Type: Not reported
Staff Name: Not reported
TMSP Added: 01/24/2011 14:49:28
TMSP Last Update: 01/20/2012 10:39:38
Staff ID Last Update: RSUCHAN
Last Name: Not reported
First Name: Not reported
Middle Initial: Not reported

Map ID
Direction
Distance
Elevation

MAP FINDINGS

Site

Database(s)

EDR ID Number
EPA ID Number

FORMER PETRO STOP AND VALVOLINE RAPID OIL (Continued)

S109579293

Functional Area Code: LPM
Staff ID Number: 3433

Program Id: 55661480
Staff Sequence ID: 136614
Staff Type: Not reported
Staff Name: Not reported
TMSP Added: 01/24/2011 14:49:28
TMSP Last Update: 01/20/2012 10:39:38
Staff ID Last Update: RSUCHAN
Last Name: Not reported
First Name: Not reported
Middle Initial: Not reported
Functional Area Code: HYD
Staff ID Number: 7473

M80
SW
1/4-1/2
0.452 mi.
2388 ft.

RAPID OIL CHANGE #29
2633 W BROADWAY AVE
MINNEAPOLIS, MN 55411

Site 2 of 6 in cluster M

LUST **U003907203**
UST **N/A**
SPILLS
Financial Assurance
WIMN

Relative:
Higher

Actual:
929 ft.

LUST:
Leak ID: 1099
MNPCA ID: 214008
Site ID: 43374
Source: CORE
Interest Type: Leak Site
Interest Phone: NO CORE PI PH.
Interest Start Date: 11/18/1998 14:56:57
Interest End Date: 03/23/2006 13:20:39
Release Discovered Date: 05/26/1992
Leak Reported Date: 10/20/1987
Leak Site: Leak Site - Tank and Petroleum Contamination
File Archive Box: 28
File Archive Lot: 97/11
Soil Digout Date: 07/09/1992
Cubic Yards Excavated: 30
Conditional Closure Date: Not reported
Complete Site Closure Date: 07/06/1994 00:00:00
Contaminated Soils Remaining: Yes
Enforcement Action Begin Date: 01/01/1901
Lust Trust Eligible: No
Offsite Contamination: Yes
Reimbursement Awarded: No
Std Letter Response Date: 06/04/1992
Surface Water Impact: Unknown
Utility Project Flag: No
TMSP Added: 12/04/1999 14:03:43
TMSP Last Update: 10/12/2012 15:39:33
Staff Id Last Update: SVANPAT
Release From AST: No
Release From UST: Yes
Tank Registration Status Code: F
VPIC Application Date: Not reported
VPIC Acres: Not reported
Addr Id: 53404

Map ID
Direction
Distance
Elevation

MAP FINDINGS

Site

Database(s)

EDR ID Number
EPA ID Number

RAPID OIL CHANGE #29 (Continued)

U003907203

Township Name: Not reported
Active Flag: Yes
Country Code: USA
Foreign State: Not reported
Foreign Zone: Not reported
State County Code: MN
Vapor Intrusion Checked Flag: Not reported
Soil Gas Data Collected Flag: Not reported
Soil Gas Action Level Flag: Not reported
Sub Slab Sample Collected Flag: Not reported
Indoor Air Collected Flag: Not reported
Vapor Intrusion Action Flag: Not reported
Vapor Intrusion Comments: Not reported
Soil Gas Data Comments: Not reported
Comments: Not reported

Leak Cleanup Actions:

MN PCA ID: 214008
Leak Action Approval Date: Not reported
Leak Action Begin Date: 03/28/1990 00:00:00
Leak Action End Date: 10/27/1992 00:00:00
TMSP Added: 12/04/1999 14:05:11
TMSP Last Update: 05/04/2002 09:03:11
Staff Id Last Update: TANKS

MN PCA ID: 214008
Leak Action Approval Date: Not reported
Leak Action Begin Date: 03/28/1990 00:00:00
Leak Action End Date: 10/27/1992 00:00:00
TMSP Added: 12/04/1999 14:05:13
TMSP Last Update: 05/04/2002 09:03:11
Staff Id Last Update: TANKS

Leak GW Info:

MN PCA ID: 214008
Dw Supply Contam: Not reported
Free Product Observed: No
Free Product Thickness: Not reported
Ground Water Contam: Yes
GW Cleanup Goal: 0
Gw Exceeds Cleanup Goal: Not reported
Cleanup Goal Achieved: Not reported
Water Supply Exceeds Ral: Not reported
Well Type Code: Not reported
Impacted Aquifer Code: Not reported
TMSP Added: 12/04/1999 14:07:27
TMSP Last Update: 11/04/2003 12:57:06
Staff Id Last Update: RSUCHAN
Mtbe Present Now: Not reported
Mtbe Present Historically: Not reported
Mtbe High Ug Per Liter Char: Not reported
Mtbe High Ug Per Liter Numb: Not reported
Mtbe High Level Date: Not reported
Free Product At Close: Not reported
Staff Id Ass: Not reported
PWS Well: Not reported
Prot Flag: Not reported
Sens Flag: Not reported

Map ID
Direction
Distance
Elevation

MAP FINDINGS

Site

Database(s)

EDR ID Number
EPA ID Number

RAPID OIL CHANGE #29 (Continued)

U003907203

Leak Product Released:

MN PCA ID: 214008
Prod Released Sequence Id: 401539
Leak Product: Gasoline, Type Unknown
Tmsp Added: 12/27/1999 12:59:07
Tmsp Last_updt: 05/04/2002 09:03:11
Staff Id Last Updt: TANKS

UST:

Tank:

MPCA Tank Number: 001
Tank Registration Date: 08/03/1992 00:00:00
Tank Storage Capacity: 560
Tank Dual Use: N
Tank Status: Removed
Tank Stored Product: Fuel Oil
Tank Construction Material: Bare/Paint/Asph Coat Steel
Tank Cathodic Protection: None
Piping Cathodic Protection: None
Piping Material: Steel/Iron
Second Contain Tank: Steel/Iron
Second Contain Pipe: Not reported
Tank Dispenser: Suction
Above/ Under Ground: Under Ground
AST Base Material: Not reported
Piping Material Description: Not reported
Unregulated Tank Registration Date: Not reported
Heating Product Flag: Yes
Haz Waste Generator Id: Not reported
Product Replaced Date: Not reported
Sludge Disposal Facility: Not reported
Comments: Not reported
Date Added: 10/10/1999 10:57:01
Date Last Updated: 01/07/2013 10:38:47
Staff Id Who Did The Last Update: RSUCHAN
In Compliance: Yes
Serial Number: Not reported

Tank Action:

MPCA Tank Number: 001
Above Or Underground: Under Ground
Tank Action ID: 263244
Contractor Number: 13
Supervisor Number: 1254
Tank Action: Remove Tank
Action Date: 07/07/1992 00:00:00
Action Date Unknown: Not reported
Corrosion Expert Name: Not reported
Lab Flag: Not reported
Date Added: 05/05/2000 08:31:15
Date Last Updated: 05/04/2002 07:50:54
Staff Id Who Did The Last Update: TANKS

MPCA Tank Number: 001
Above Or Underground: Under Ground
Tank Action ID: 310622

Map ID
Direction
Distance
Elevation

MAP FINDINGS

Site

Database(s)

EDR ID Number
EPA ID Number

RAPID OIL CHANGE #29 (Continued)

U003907203

Contractor Number: Not reported
Supervisor Number: Not reported
Tank Action: Install Tank
Action Date: 01/01/1900 00:00:00
Action Date Unknown: Not reported
Corrosion Expert Name: Not reported
Lab Flag: Not reported
Date Added: 05/05/2000 08:31:15
Date Last Updated: 05/04/2002 07:50:54
Staff Id Who Did The Last Update: TANKS

Tank Compartment:
MPCA Tank Number: 001
Above Or Underground: Under Ground
Compartment Number: 1
Tank Stored Product Code: 13
Tank Stored Product Desc: FUEL OIL
Compartment Cap: 560
Heating: Unknown
Other Desc: Not reported
Date Added: 10/10/1999 10:58:28
Date Last Updated: 05/04/2002 07:50:54
Staff Id Who Did The Last Update: TANKS

Tank:
MPCA Tank Number: 003
Tank Registration Date: 10/30/1992 00:00:00
Tank Storage Capacity: 560
Tank Dual Use: N
Tank Status: Removed
Tank Stored Product: Used Or Waste Oil
Tank Construction Material: Bare/Paint/Asph Coat Steel
Tank Cathodic Protection: None
Piping Cathodic Protection: None
Piping Material: Steel/Iron
Second Contain Tank: Steel/Iron
Second Contain Pipe: Not reported
Tank Dispenser: Suction
Above/ Under Ground: Under Ground
AST Base Material: Not reported
Piping Material Description: Not reported
Unregulated Tank Registration Date: Not reported
Heating Product Flag: No
Haz Waste Generator Id: Not reported
Product Replaced Date: Not reported
Sludge Disposal Facility: Not reported
Comments: Not reported
Date Added: 10/10/1999 10:57:16
Date Last Updated: 01/07/2013 10:38:47
Staff Id Who Did The Last Update: RSUCHAN
In Compliance: No
Serial Number: Not reported

Tank Action:
MPCA Tank Number: 003
Above Or Underground: Under Ground

Map ID
Direction
Distance
Elevation

MAP FINDINGS

Site

Database(s)

EDR ID Number
EPA ID Number

RAPID OIL CHANGE #29 (Continued)

U003907203

Tank Action ID: 271002
Contractor Number: 150
Supervisor Number: 6432
Tank Action: Remove Tank
Action Date: 07/30/1993 00:00:00
Action Date Unknown: Not reported
Corrosion Expert Name: Not reported
Lab Flag: N
Date Added: 05/05/2000 08:31:15
Date Last Updated: 05/04/2002 07:50:54
Staff Id Who Did The Last Update: TANKS

MPCA Tank Number: 003
Above Or Underground: Under Ground
Tank Action ID: 356918
Contractor Number: Not reported
Supervisor Number: Not reported
Tank Action: Install Piping
Action Date: 01/01/1900 00:00:00
Action Date Unknown: Not reported
Corrosion Expert Name: Not reported
Lab Flag: Not reported
Date Added: 05/05/2000 08:31:15
Date Last Updated: 05/04/2002 07:50:54
Staff Id Who Did The Last Update: TANKS

MPCA Tank Number: 003
Above Or Underground: Under Ground
Tank Action ID: 323695
Contractor Number: Not reported
Supervisor Number: Not reported
Tank Action: Install Tank
Action Date: 01/01/1900 00:00:00
Action Date Unknown: Not reported
Corrosion Expert Name: Not reported
Lab Flag: Not reported
Date Added: 05/05/2000 08:31:15
Date Last Updated: 05/04/2002 07:50:54
Staff Id Who Did The Last Update: TANKS

Tank Compartment:
MPCA Tank Number: 003
Above Or Underground: Under Ground
Compartment Number: 1
Tank Stored Product Code: 24
Tank Stored Product Desc: WASTE OIL
Compartment Cap: 560
Heating: No
Other Desc: Not reported
Date Added: 10/10/1999 10:58:41
Date Last Updated: 05/04/2002 07:50:54
Staff Id Who Did The Last Update: TANKS

Install Remove:
MPCA Tank Number: 003
Number of Dispensers: Not reported

Map ID
Direction
Distance
Elevation

MAP FINDINGS

Site

Database(s)

EDR ID Number
EPA ID Number

RAPID OIL CHANGE #29 (Continued)

U003907203

Tank Construction Material Code: 1
Piping Material: 1
Piping Material Desc: STEEL/IRON
Total Tank Capacity Quantity: 560
Staff Id Who Did The Last Update: TANKS
INSREM Product: Used Or Waste Oil
INSREM Product Description: WASTE OIL
INSREM Action ID: 370341
INSREM Action: Remove Tank And Pipe
Action Completed Date: Not reported
Date Added: 10/10/1999 11:02:41
Date Last Updated: 05/04/2002 07:50:54

TabSite:

Program Interest Id: 192718
Above Or Underground: Under Ground
Facility Code: 44
Indian Reservation: No
UST Registration Date: 09/29/1986 00:00:00
AST Registration Date: Not reported
Date Added: 07/23/1992 19:11:05
Date Last Updated: 05/23/2003 09:21:00
Staff Id Who Did The Last Update: SYS
Max Monthly Gallons: Not reported
Vapor Recovery Installed: Unknown
Vapor Notify Required: Unknown

Lat Long:

Program Id: 192718
Latlong ID: 0
Latitude Degrees: Not reported
Latitude Minutes: Not reported
Latitude Seconds: Not reported
Longitude Degrees: Not reported
Longitude Minutes: Not reported
Longitude Seconds: Not reported
Collection Date: Not reported
LatLong Description: Not reported
TMSP Added: 10/12/2012 15:47:13
Date Last Updated: 10/12/2012 15:47:13
Staff Id Last Updated: SVANPAT
Coord Source Type: Not reported
Org Name Source: Not reported

Program Id: 192718
Latlong ID: 44595
Latitude Degrees: 45
Latitude Minutes: 0
Latitude Seconds: 29.73
Longitude Degrees: -93
Longitude Minutes: 18
Longitude Seconds: 50.33
Collection Date: 03/15/2010 18:15:41
LatLong Description: Not reported
TMSP Added: 08/28/2000 10:32:18
Date Last Updated: 03/15/2010 18:54:48

Map ID
Direction
Distance
Elevation

MAP FINDINGS

Site

Database(s)

EDR ID Number
EPA ID Number

RAPID OIL CHANGE #29 (Continued)

U003907203

Staff Id Last Updated: MAPT_NC
Coord Source Type: 2
Org Name Source: MPCA

SPILLS:

Spill Detail:

Program Id: 170459
Spill Date: Not reported
Site ID: 0
Public Safety Spill ID: Not reported
Interest Type: Spill site
Interest Phone: Not reported
Preferred Id: 5993
Interest Start Date: 03/21/1996 00:00:00
Interest End Date: Not reported
Active: Not reported
Tmsp Added: 03/21/1996 00:00:00
Tmsp Last Updt: 04/11/2007 08:23:03
Staff Id Last Updt: RSUCHAN
Foreign Zone: None
Spill Closure Desc: Not reported
Sp Rep Code: Not reported
Report Taken By: 4109
MPCA Project Manager: 2832
MPCA Involvement: Not reported
Spill Site Closure Date: 01/01/1996
Spill Rep Desc: MAIL REPORT
Spill Reported Date: 10/20/1987
Init Cause Code: Not reported
Init Cause Desc: UST
Initial Source Code: Not reported
Priority: Unknown Priority
Rep Phone: Not reported
Rep Name: Not reported
Rpt Taken By Duty Officer: Not reported
Duty Officer Report No: Not reported
Comments: Not reported

Product:

Program ID: 170459
Spill Incident Accuracy Id: 83179
Spill Product: Petroleum, Unspecified
Spill Qty Units: 0 Unknown
Spill Incident Accuracy: Unknown

MN Financial Assurance 1:

PROGRAM ID: 170459
Township Name: Not reported
Region: 1
Interest Type: Spill site
ADDR ID: 209141
Interest Telephone: Not reported
Preferred ID: 5993
Interest Start Date: 03/21/1996
Interest End Date: Not reported

Map ID
Direction
Distance
Elevation

MAP FINDINGS

Site

Database(s)

EDR ID Number
EPA ID Number

RAPID OIL CHANGE #29 (Continued)

U003907203

Activity Flag: Not reported
TMSP Added: 03/21/1996
TMSP Last Update: 05/04/2002 06:39:58
Staff ID Last Update: TANKS
Source: TALES
Source ID: 0
Country Code: USA
FOR State: Not reported
FOR Zone: None
FIPS County Code: 053
Comments: Not reported

PROGRAM ID: 192718
Township Name: Not reported
Region: 1
Interest Type: Deleted Tank Site
ADDR ID: 209141
Interest Telephone: 6125210686
Preferred ID: 3254
Interest Start Date: 07/23/1992
Interest End Date: Not reported
Activity Flag: Not reported
TMSP Added: 07/23/1992
TMSP Last Update: 08/29/2006 07:04:15
Staff ID Last Update: RSUCHAN
Source: TALES
Source ID: 0
Country Code: USA
FOR State: Not reported
FOR Zone: None
FIPS County Code: 053
Comments: Not reported

PROGRAM ID: 192718
Township Name: Not reported
Region: 1
Interest Type: Tank site
ADDR ID: 53404
Interest Telephone: NO CORE PI PH.
Preferred ID: 3254
Interest Start Date: 07/23/1992
Interest End Date: 08/29/2006
Activity Flag: N
TMSP Added: 08/29/2006
TMSP Last Update: 11/10/2014 08:17:05
Staff ID Last Update: RGAGLE
Source: CORE
Source ID: 43374
Country Code: USA
FOR State: Not reported
FOR Zone: Not reported
FIPS County Code: 053
Comments: Not reported

PROGRAM ID: 210693
Township Name: Not reported
Region: 1

Map ID
Direction
Distance
Elevation

MAP FINDINGS

Site

Database(s)

EDR ID Number
EPA ID Number

RAPID OIL CHANGE #29 (Continued)

U003907203

Interest Type: Deleted Tank Site
ADDR ID: 209141
Interest Telephone: 6125210686
Preferred ID: 54434
Interest Start Date: 06/09/1993
Interest End Date: Not reported
Activity Flag: Y
TMSP Added: 06/09/1993
TMSP Last Update: 03/24/2006 10:44:06
Staff ID Last Update: RSUCHAN
Source: TALES
Source ID: 0
Country Code: USA
FOR State: Not reported
FOR Zone: None
FIPS County Code: 053
Comments: Not reported

PROGRAM ID: 210693
Township Name: Not reported
Region: 1
Interest Type: Tank site
ADDR ID: 53404
Interest Telephone: NO CORE PI PH.
Preferred ID: 54434
Interest Start Date: 06/09/1993
Interest End Date: Not reported
Activity Flag: Y
TMSP Added: 03/24/2006
TMSP Last Update: 10/18/2012 07:48:01
Staff ID Last Update: JHENRY
Source: CORE
Source ID: 43374
Country Code: USA
FOR State: Not reported
FOR Zone: Not reported
FIPS County Code: 053
Comments: Not reported

Latitude Longitude:
Program Id: 210693
Lat/Long ID: 0
Latitude Degrees: Not reported
Latitude Minutes: Not reported
Latitude Seconds: Not reported
Longitude Degrees: Not reported
Longitude Minutes: Not reported
Longitude Seconds: Not reported
Collection Date: Not reported
Lat/Long Description: Not reported
TMSP Added: 10/12/2012 15:39:49
TMSP Last Update: 10/12/2012 15:39:49
Staff ID Last Update: SVANPAT
Coord Source Type: Not reported
Org Name Source: Not reported
Coord Coll Meth: Not reported
Map Scale Code: Not reported

Map ID
Direction
Distance
Elevation

MAP FINDINGS

Site

Database(s)

EDR ID Number
EPA ID Number

RAPID OIL CHANGE #29 (Continued)

U003907203

Source: TALES
Site ID: 43374
Spatial ID: 51065186

Program Id: 210693
Lat/Long ID: 44595
Latitude Degrees: 45
Latitude Minutes: 0
Latitude Seconds: 29.73
Longitude Degrees: -93
Longitude Minutes: 18
Longitude Seconds: 50.33
Collection Date: 03/15/2010 18:15:41
Lat/Long Description: Not reported
TMSP Added: 08/28/2000 10:32:18
TMSP Last Update: 03/15/2010 18:54:48
Staff ID Last Update: MAPT_NC
Coord Source Type: 2
Org Name Source: MPCA
Coord Coll Meth: A1
Map Scale Code: E
Source: CORE
Site ID: 43374
Spatial ID: 51065186

Tab Site:
Program Id: 210693
Facility Code: 44
Above or Under Code: 1
Indian Reservation: N
Ust Registration Date: Not reported
Ast Registration Date: 05/10/1993 00:00:00
TMSP Added: 06/09/1993 10:49:04
TMSP Last Update: 05/23/2003 09:21:04
Staff ID Last Update: SYS
Max Monthly Gallons: Not reported
Vapor Recovery Installed: U
Vapor Notif Required: U

Latitude Longitude:
Program Id: 214008
Lat/Long ID: 920
Latitude Degrees: 45
Latitude Minutes: 0
Latitude Seconds: 29.8637
Longitude Degrees: -93
Longitude Minutes: 18
Longitude Seconds: 50.054
Collection Date: Not reported
Lat/Long Description: Not reported
TMSP Added: 08/03/2004 12:34:04
TMSP Last Update: 08/03/2004 12:34:04
Staff ID Last Update: RSUCHAN
Coord Source Type: Not reported
Org Name Source: Not reported

Map ID
Direction
Distance
Elevation

MAP FINDINGS

Site

Database(s)

EDR ID Number
EPA ID Number

RAPID OIL CHANGE #29 (Continued)

U003907203

Coord Coll Meth: A1
Map Scale Code: Not reported
Source: TALES
Site ID: 43374
Spatial ID: 51063352

Program Id: 214008
Lat/Long ID: 44595
Latitude Degrees: 45
Latitude Minutes: 0
Latitude Seconds: 29.73
Longitude Degrees: -93
Longitude Minutes: 18
Longitude Seconds: 50.33
Collection Date: 03/15/2010 18:15:41
Lat/Long Description: Not reported
TMSP Added: 08/28/2000 10:32:18
TMSP Last Update: 03/15/2010 18:54:48
Staff ID Last Update: MAPT_NC
Coord Source Type: 2
Org Name Source: MPCA
Coord Coll Meth: A1
Map Scale Code: E
Source: CORE
Site ID: 43374
Spatial ID: 51063352

Staff Name:
Program Id: 214008
Staff Sequence ID: 26025
Staff Type: Not reported
Staff Name: Not reported
TMSP Added: 12/04/1999 14:04:23
TMSP Last Update: 01/20/2012 10:39:37
Staff ID Last Update: RSUCHAN
Last Name: Not reported
First Name: Not reported
Middle Initial: Not reported
Functional Area Code: HYD
Staff ID Number: 4101

Program Id: 214008
Staff Sequence ID: 13636
Staff Type: Not reported
Staff Name: Not reported
TMSP Added: 12/04/1999 14:04:11
TMSP Last Update: 01/20/2012 10:39:36
Staff ID Last Update: RSUCHAN
Last Name: Not reported
First Name: Not reported
Middle Initial: Not reported
Functional Area Code: LPM
Staff ID Number: 2733

Map ID
Direction
Distance
Elevation

MAP FINDINGS

Site

Database(s)

EDR ID Number
EPA ID Number

RAPID OIL CHANGE #29 (Continued)

U003907203

Latitude Longitude:
Program Id: 192718
Lat/Long ID: 0
Latitude Degrees: Not reported
Latitude Minutes: Not reported
Latitude Seconds: Not reported
Longitude Degrees: Not reported
Longitude Minutes: Not reported
Longitude Seconds: Not reported
Collection Date: Not reported
Lat/Long Description: Not reported
TMSP Added: 10/12/2012 15:47:13
TMSP Last Update: 10/12/2012 15:47:13
Staff ID Last Update: SVANPAT
Coord Source Type: Not reported
Org Name Source: Not reported
Coord Coll Meth: Not reported
Map Scale Code: Not reported
Source: TALES
Site ID: 43374
Spatial ID: 51375574

Program Id: 192718
Lat/Long ID: 44595
Latitude Degrees: 45
Latitude Minutes: 0
Latitude Seconds: 29.73
Longitude Degrees: -93
Longitude Minutes: 18
Longitude Seconds: 50.33
Collection Date: 03/15/2010 18:15:41
Lat/Long Description: Not reported
TMSP Added: 08/28/2000 10:32:18
TMSP Last Update: 03/15/2010 18:54:48
Staff ID Last Update: MAPT_NC
Coord Source Type: 2
Org Name Source: MPCA
Coord Coll Meth: A1
Map Scale Code: E
Source: CORE
Site ID: 43374
Spatial ID: 51375574

Tab Site:
Program Id: 192718
Facility Code: 44
Above or Under Code: 2
Indian Reservation: N
Ust Registration Date: 09/29/1986 00:00:00
Ast Registration Date: Not reported
TMSP Added: 07/23/1992 19:11:05
TMSP Last Update: 05/23/2003 09:21:00
Staff ID Last Update: SYS
Max Monthly Gallons: Not reported
Vapor Recovery Installed: U
Vapor Notif Required: U

Map ID
Direction
Distance
Elevation

MAP FINDINGS

Site

Database(s)

EDR ID Number
EPA ID Number

RAPID OIL CHANGE #29 (Continued)

U003907203

WIMN:

Legislative District: 59A
Status: Active
Latitude: 45.00821245
Longitude: -93.31390471
Coordinate Collection Method: Address Matching House Number
Activity: Multiple Activities
MPCA Id: Multiple Activities
Major Watershed: Mississippi River - Twin Cities

[Click here to access Minnesota Pollution Control Agency:](#)

81
West
1/4-1/2
0.455 mi.
2401 ft.

SALVATION ARMY
3000 W BROADWAY AVE
MINNEAPOLIS, MN 55411

UST
Financial Assurance
WIMN

U003913050
N/A

Relative:
Higher

UST:

Tank:

Actual:
932 ft.

MPCA Tank Number: 001
Tank Registration Date: 12/10/2001 00:00:00
Tank Storage Capacity: 1500
Tank Dual Use: N
Tank Status: Removed
Tank Stored Product: Fuel Oil
Tank Construction Material: Bare/Paint/Asph Coat Steel
Tank Cathodic Protection: Not reported
Piping Cathodic Protection: Not reported
Piping Material: Copper
Second Contain Tank: Copper
Second Contain Pipe: Not reported
Tank Dispenser: Suction
Above/ Under Ground: Under Ground
AST Base Material: Not reported
Piping Material Description: Not reported
Unregulated Tank Registration Date: 11/19/2001 00:00:00
Heating Product Flag: Yes
Haz Waste Generator Id: Not reported
Product Replaced Date: Not reported
Sludge Disposal Facility: Not reported
Comments: Not reported
Date Added: 10/26/2001 12:57:15
Date Last Updated: 09/24/2008 14:12:42
Staff Id Who Did The Last Update: RSUCHAN
In Compliance: No
Serial Number: Not reported

Tank Action:

MPCA Tank Number: 001
Above Or Underground: Under Ground
Tank Action ID: 869424
Contractor Number: Not reported
Supervisor Number: Not reported
Tank Action: Install Tank
Action Date: Not reported
Action Date Unknown: Yes

Map ID
Direction
Distance
Elevation

MAP FINDINGS

Site

Database(s)

EDR ID Number
EPA ID Number

SALVATION ARMY (Continued)

U003913050

Corrosion Expert Name: Not reported
Lab Flag: Not reported
Date Added: 12/21/2001 14:19:05
Date Last Updated: 05/04/2002 10:07:18
Staff Id Who Did The Last Update: TANKS

MPCA Tank Number: 001
Above Or Underground: Under Ground
Tank Action ID: 869425
Contractor Number: 634
Supervisor Number: 2792
Tank Action: Remove Tank
Action Date: 10/30/2001 00:00:00
Action Date Unknown: Not reported
Corrosion Expert Name: Not reported
Lab Flag: Not reported
Date Added: 12/21/2001 14:19:43
Date Last Updated: 05/04/2002 10:07:18
Staff Id Who Did The Last Update: TANKS

Tank Compartment:

MPCA Tank Number: 001
Above Or Underground: Under Ground
Compartment Number: 1
Tank Stored Product Code: 13
Tank Stored Product Desc: Not reported
Compartment Cap: 1500
Heating: Yes
Other Desc: Not reported
Date Added: 10/26/2001 12:57:15
Date Last Updated: 05/04/2002 10:07:18
Staff Id Who Did The Last Update: TANKS

Install Remove:

MPCA Tank Number: 001
Number of Dispensers: Not reported
Tank Construction Material Code: Not reported
Piping Material: Not reported
Piping Material Desc: Not reported
Total Tank Capacity Quantity: 1500
Staff Id Who Did The Last Update: TANKS
INSREM Product: Fuel Oil
INSREM Product Description: Not reported
INSREM Action ID: 868101
INSREM Action: Remove Tank
Action Completed Date: Not reported
Date Added: 10/26/2001 12:58:52
Date Last Updated: 05/04/2002 10:07:18

Tabsite:

Program Interest Id: 232476
Above Or Underground: Under Ground
Facility Code: 31
Indian Reservation: No
UST Registration Date: 12/10/2001 00:00:00
AST Registration Date: Not reported

Map ID
Direction
Distance
Elevation

MAP FINDINGS

Site

Database(s)

EDR ID Number
EPA ID Number

SALVATION ARMY (Continued)

U003913050

Date Added: 10/26/2001 12:56:40
Date Last Updated: 05/05/2006 06:53:31
Staff Id Who Did The Last Update: RSUCHAN
Max Monthly Gallons: Not reported
Vapor Recovery Installed: Unknown
Vapor Notify Required: Unknown

Lat Long:

Program Id: 232476
Latlong ID: 167881
Latitude Degrees: 44
Latitude Minutes: 59
Latitude Seconds: 57.08
Longitude Degrees: -93
Longitude Minutes: 17
Longitude Seconds: 52.31
Collection Date: 04/19/2010 17:54:26
LatLong Description: Not reported
TMSP Added: 03/29/2010 18:48:53
Date Last Updated: 04/19/2010 19:05:57
Staff Id Last Updated: MAPT_NC
Coord Source Type: Not reported
Org Name Source: Not reported

MN Financial Assurance 1:

PROGRAM ID: 232476
Township Name: Fort Snelling
Region: 1
Interest Type: Tank site
ADDR ID: 295577
Interest Telephone: NO CORE PI PH.
Preferred ID: 122315
Interest Start Date: 10/26/2001
Interest End Date: 09/14/2006
Activity Flag: N
TMSP Added: 09/14/2006
TMSP Last Update: 11/10/2014 08:17:05
Staff ID Last Update: RGAGLE
Source: CORE
Source ID: 231586
Country Code: USA
FOR State: Not reported
FOR Zone: Not reported
FIPS County Code: 053
Comments: Not reported

PROGRAM ID: 232476
Township Name: Not reported
Region: 1
Interest Type: Deleted Tank Site
ADDR ID: 295577
Interest Telephone: 6125229684
Preferred ID: 122315
Interest Start Date: 10/26/2001
Interest End Date: Not reported
Activity Flag: Not reported

Map ID
Direction
Distance
Elevation

MAP FINDINGS

Site

Database(s)

EDR ID Number
EPA ID Number

SALVATION ARMY (Continued)

U003913050

TMSP Added: 10/26/2001
TMSP Last Update: 09/14/2006 14:08:41
Staff ID Last Update: RSUCHAN
Source: TALES
Source ID: 0
Country Code: USA
FOR State: Not reported
FOR Zone: Not reported
FIPS County Code: 053
Comments: Not reported

Latitude Longitude:
Program Id: 232476
Lat/Long ID: 167881
Latitude Degrees: 44
Latitude Minutes: 59
Latitude Seconds: 57.08
Longitude Degrees: -93
Longitude Minutes: 17
Longitude Seconds: 52.31
Collection Date: 04/19/2010 17:54:26
Lat/Long Description: Not reported
TMSP Added: 03/29/2010 18:48:53
TMSP Last Update: 04/19/2010 19:05:57
Staff ID Last Update: MAPT_NC
Coord Source Type: Not reported
Org Name Source: Not reported
Coord Coll Meth: Z1
Map Scale Code: Not reported
Source: CORE
Site ID: 231586
Spatial ID: 51437330

Tab Site:
Program Id: 232476
Facility Code: 31
Above or Under Code: 2
Indian Reservation: N
Ust Registration Date: 12/10/2001 00:00:00
Ast Registration Date: Not reported
TMSP Added: 10/26/2001 12:56:40
TMSP Last Update: 05/05/2006 06:53:31
Staff ID Last Update: RSUCHAN
Max Monthly Gallons: Not reported
Vapor Recovery Installed: U
Vapor Notif Required: U

WIMN:
Legislative District: 59A
Status: Inactive
Latitude: 44.99919100
Longitude: -93.29786599
Coordinate Collection Method: Zip Code Centroid
Activity: Tank Site
MPCA Id: 122315

Map ID
Direction
Distance
Elevation

MAP FINDINGS

Site

Database(s)

EDR ID Number
EPA ID Number

SALVATION ARMY (Continued)

U003913050

Major Watershed: Mississippi River - Twin Cities

[Click here to access Minnesota Pollution Control Agency:](#)

M82
SW
1/4-1/2
0.455 mi.
2403 ft.

GATEWAY LOFTS
2623 W BROADWAY AVE
MINNEAPOLIS, MN 55411
Site 3 of 6 in cluster M

Financial Assurance
WIMN

S112190698
N/A

Relative:
Higher

MN Financial Assurance 1:

Actual:
929 ft.

PROGRAM ID: 63799716
Township Name: Not reported
Region: 1
Interest Type: Petroleum Brownfield
ADDR ID: 63799712
Interest Telephone: NO CORE PI PH.
Preferred ID: 4219
Interest Start Date: 09/17/2012
Interest End Date: 10/12/2012
Activity Flag: N
TMSP Added: 09/17/2012
TMSP Last Update: 03/19/2013 13:26:55
Staff ID Last Update: RSUCHAN
Source: CORE
Source ID: 63799713
Country Code: USA
FOR State: Not reported
FOR Zone: Not reported
FIPS County Code: 053
Comments: Not reported

Latitude Longitude:

Program Id: 63799716
Lat/Long ID: 0
Latitude Degrees: Not reported
Latitude Minutes: Not reported
Latitude Seconds: Not reported
Longitude Degrees: Not reported
Longitude Minutes: Not reported
Longitude Seconds: Not reported
Collection Date: Not reported
Lat/Long Description: Not reported
TMSP Added: 10/08/2012 09:39:04
TMSP Last Update: 10/08/2012 09:39:04
Staff ID Last Update: SVANPAT
Coord Source Type: Not reported
Org Name Source: Not reported
Coord Coll Meth: Not reported
Map Scale Code: Not reported
Source: TALES
Site ID: 63799713
Spatial ID: 63799717

Program Id: 63799716
Lat/Long ID: 199749
Latitude Degrees: 45

Map ID
Direction
Distance
Elevation

MAP FINDINGS

Site

Database(s)

EDR ID Number
EPA ID Number

GATEWAY LOFTS (Continued)

S112190698

Latitude Minutes: 0
Latitude Seconds: 29.13
Longitude Degrees: -93
Longitude Minutes: 18
Longitude Seconds: 49.7
Collection Date: 09/17/2012 17:35:36
Lat/Long Description: Not reported
TMSP Added: 09/17/2012 18:09:17
TMSP Last Update: 09/17/2012 18:09:17
Staff ID Last Update: MAPT_NC
Coord Source Type: Not reported
Org Name Source: Not reported
Coord Coll Meth: A1
Map Scale Code: Not reported
Source: CORE
Site ID: 63799713
Spatial ID: 63799717

Staff Name:
Program Id: 63799716
Staff Sequence ID: 152230
Staff Type: Not reported
Staff Name: Not reported
TMSP Added: 09/17/2012 17:00:08
TMSP Last Update: 09/17/2012 17:00:08
Staff ID Last Update: SVANPAT
Last Name: Not reported
First Name: Not reported
Middle Initial: Not reported
Functional Area Code: LPM
Staff ID Number: 3433

WIMN:
Legislative District: 59A
Status: Inactive
Latitude: 45.00809430
Longitude: -93.31380760
Coordinate Collection Method: Address Matching House Number
Activity: Petroleum Brownfield
MPCA Id: 4219
Major Watershed: Mississippi River - Twin Cities

[Click here to access Minnesota Pollution Control Agency:](#)

M83
SW
1/4-1/2
0.459 mi.
2423 ft.
EZ STOP
2600 W BROADWAY
MINNEAPOLIS, MN 55411
Site 4 of 6 in cluster M

LUST
SPILLS
Financial Assurance
WIMN
S105062986
N/A

Relative:
Higher
Actual:
931 ft.
LUST:
Leak ID: 8410
MNPCA ID: 220983
Site ID: 216691
Source: CORE
Interest Type: Leak Site

Map ID
Direction
Distance
Elevation

MAP FINDINGS

Site

Database(s)

EDR ID Number
EPA ID Number

EZ STOP (Continued)

S105062986

Interest Phone: NO CORE PI PH.
Interest Start Date: 11/18/1998 00:00:00
Interest End Date: 11/21/2006 08:03:14
Release Discovered Date: 05/24/1995
Leak Reported Date: 05/25/1995
Leak Site: Leak Site - Tank and Petroleum Contamination
File Archive Box: Not reported
File Archive Lot: Not reported
Soil Digout Date: Not reported
Cubic Yards Excavated: 0
Conditional Closure Date: Not reported
Complete Site Closure Date: 01/26/2007 00:00:00
Contaminated Soils Remaining: Yes
Enforcement Action Begin Date: 06/02/1995
Lust Trust Eligible: Yes
Offsite Contamination: Unknown
Reimbursement Awarded: No
Std Letter Response Date: 06/23/1995
Surface Water Impact: No
Utility Project Flag: No
TMSP Added: 12/04/1999 14:03:49
TMSP Last Update: 12/04/2008 11:34:48
Staff Id Last Update: BPALMQU
Release From AST: No
Release From UST: Yes
Tank Registration Status Code: F
VPIC Application Date: Not reported
VPIC Acres: Not reported
Addr Id: 267997
Township Name: Fort Snelling
Active Flag: Yes
Country Code: USA
Foreign State: Not reported
Foreign Zone: Not reported
State County Code: MN
Vapor Intrusion Checked Flag: No
Soil Gas Data Collected Flag: No
Soil Gas Action Level Flag: No
Sub Slab Sample Collected Flag: Not reported
Indoor Air Collected Flag: Not reported
Vapor Intrusion Action Flag: Not reported
Vapor Intrusion Comments: Early investigation, prior to guidance
Soil Gas Data Comments: Not reported
Comments: Not reported

Leak GW Info:
MN PCA ID: 220983
Dw Supply Contam: No
Free Product Observed: No
Free Product Thickness: Not reported
Ground Water Contam: Yes
GW Cleanup Goal: 0
Gw Exceeds Cleanup Goal: Not reported
Cleanup Goal Achieved: Not reported
Water Supply Exceeds Ral: Not reported
Well Type Code: Not reported
Impacted Aquifer Code: 3
TMSP Added: 12/04/1999 14:07:33

Map ID
Direction
Distance
Elevation

MAP FINDINGS

Site

Database(s)

EDR ID Number
EPA ID Number

EZ STOP (Continued)

S105062986

Tmsp Last Update: 01/26/2007 16:10:53
Staff Id Last Update: ADWORAK
Mtbe Present Now: Yes
Mtbe Present Historically: Yes
Mtbe High Ug Per Liter Char: 1100
Mtbe High Ug Per Liter Numb: 1100
Mtbe High Level Date: 06/20/1996 00:00:00
Free Product At Close: No
Staff Id Ass: 1612
PWS Well: N
Prot Flag: No
Sens Flag: No

Leak Product Released:

MN PCA ID: 220983
Prod Released Sequence Id: 322766
Leak Product: Fuel Oil 1 and 2
Tmsp Added: 12/04/1999 14:04:34
Tmsp Last_updt: 05/04/2002 09:28:37
Staff Id Last Updt: TANKS
MN PCA ID: 220983
Prod Released Sequence Id: 325003
Leak Product: Used Oil
Tmsp Added: 12/04/1999 14:04:37
Tmsp Last_updt: 05/04/2002 09:28:37
Staff Id Last Updt: TANKS

SPILLS:

Spill Detail:

Program Id: 175860
Spill Date: 05/15/1993
Site ID: 0
Public Safety Spill ID: Not reported
Interest Type: Spill site
Interest Phone: Not reported
Preferred Id: 17806
Interest Start Date: 03/21/1996 00:00:00
Interest End Date: Not reported
Active: Not reported
Tmsp Added: 03/21/1996 00:00:00
Tmsp Last Updt: 04/11/2007 08:22:55
Staff Id Last Updt: RSUCHAN
Foreign Zone: Not reported
Spill Closure Desc: Not reported
Sp Rep Code: Not reported
Report Taken By: 3297
MPCA Project Manager: 3297
MPCA Involvement: Not reported
Spill Site Closure Date: 05/15/1993
Spill Rep Desc: TOM NEWMAN
Spill Reported Date: 05/15/1993
Init Cause Code: Not reported
Init Cause Desc: SEAL BROKE ON GSOLIN
Initial Source Code: Not reported
Priority: Unknown Priority
Rep Phone: Not reported
Rep Name: Not reported

Map ID
Direction
Distance
Elevation

MAP FINDINGS

Site

Database(s)

EDR ID Number
EPA ID Number

EZ STOP (Continued)

S105062986

Rpt Taken By Duty Officer: Not reported
Duty Officer Report No: Not reported
Comments: A customer pulled away from the gas pump with the nozzle still in tank causing a seal to break on the dispenser.

Product:
Program ID: 175860
Spill Incident Accuracy Id: 70248
Spill Product: Gasoline Regular
Spill Qty Units: 4 Gallons
Spill Incident Accuracy: Known

Spill Detail:
Program Id: 176128
Spill Date: 07/03/1993
Site ID: 0
Public Safety Spill ID: Not reported
Interest Type: Spill site
Interest Phone: Not reported
Preferred Id: 18093
Interest Start Date: 03/21/1996 00:00:00
Interest End Date: Not reported
Active: Not reported
Tmsp Added: 03/21/1996 00:00:00
Tmsp Last Updt: 04/11/2007 08:23:03
Staff Id Last Updt: RSUCHAN
Foreign Zone: Not reported
Spill Closure Desc: Not reported
Sp Rep Code: Not reported
Report Taken By: 3297
MPCA Project Manager: 3297
MPCA Involvement: Not reported
Spill Site Closure Date: 07/03/1993
Spill Rep Desc: ROB WANHALA-EZ STOP
Spill Reported Date: 07/03/1993
Init Cause Code: Spill
Init Cause Desc: SPILL WHILE CHANGING
Initial Source Code: Not reported
Priority: Unknown Priority
Rep Phone: Not reported
Rep Name: Not reported
Rpt Taken By Duty Officer: Not reported
Duty Officer Report No: Not reported
Comments: *NO FILE*

Product:
Program ID: 176128
Spill Incident Accuracy Id: 83912
Spill Product: Gasoline Regular
Spill Qty Units: 25 Gallons
Spill Incident Accuracy: Known

Spill Detail:
Program Id: 231361
Spill Date: 06/30/2001

Map ID
Direction
Distance
Elevation

MAP FINDINGS

Site

Database(s)

EDR ID Number
EPA ID Number

EZ STOP (Continued)

S105062986

Site ID: 0
Public Safety Spill ID: 6707
Interest Type: Spill site
Interest Phone: Not reported
Preferred Id: 54847
Interest Start Date: 07/05/2001 11:01:12
Interest End Date: Not reported
Active: Not reported
Tmsp Added: 07/05/2001 11:01:12
Tmsp Last Updt: 04/11/2007 08:23:05
Staff Id Last Updt: RSUCHAN
Foreign Zone: Not reported
Spill Closure Desc: Closed, Other (See Remarks)
Sp Rep Code: Not reported
Report Taken By: 3364
MPCA Project Manager: 3364
MPCA Involvement: Limited
Spill Site Closure Date: 07/05/2001
Spill Rep Desc: Bobby Ayoub
Spill Reported Date: 06/30/2001
Init Cause Code: Human Error
Init Cause Desc: Not reported
Initial Source Code: 6
Priority: Not reported
Rep Phone: 6125210616
Rep Name: Bobby Ayoub
Rpt Taken By Duty Officer: Not reported
Duty Officer Report No: 28917
Comments: ****No file**** Caller advised that a customer forgot to hang up the pump hose and the gas spilled.

Affected Description:
Spill Inc. Affect Code: Paved, Not Street

Product:
Program ID: 231361
Spill Incident Accuracy Id: 154465
Spill Product: Gasoline Unleaded
Spill Qty Units: 35 Gallons
Spill Incident Accuracy: Estimated

Spill Detail:
Program Id: 174631
Spill Date: 07/11/1992
Site ID: 0
Public Safety Spill ID: Not reported
Interest Type: Spill site
Interest Phone: Not reported
Preferred Id: 16483
Interest Start Date: 03/21/1996 00:00:00
Interest End Date: Not reported
Active: Not reported
Tmsp Added: 03/21/1996 00:00:00
Tmsp Last Updt: 04/11/2007 08:22:54
Staff Id Last Updt: RSUCHAN
Foreign Zone: Not reported
Spill Closure Desc: Not reported

Map ID
Direction
Distance
Elevation

MAP FINDINGS

Site

Database(s)

EDR ID Number
EPA ID Number

EZ STOP (Continued)

S105062986

Sp Rep Code: Not reported
Report Taken By: 3075
MPCA Project Manager: 3075
MPCA Involvement: Not reported
Spill Site Closure Date: 01/01/1996
Spill Rep Desc: WENDY HETTLE
Spill Reported Date: 07/11/1992
Init Cause Code: Truck/Vehicle Cargo
Init Cause Desc: DRIVE AWAY
Initial Source Code: Not reported
Priority: Unknown Priority
Rep Phone: Not reported
Rep Name: Not reported
Rpt Taken By Duty Officer: Not reported
Duty Officer Report No: Not reported
Comments: Not reported

Product:

Program ID: 174631
Spill Incident Accuracy Id: 69099
Spill Product: Gasoline Regular
Spill Qty Units: 3 Gallons
Spill Incident Accuracy: Known

Spill Detail:

Program Id: 175244
Spill Date: 12/17/1992
Site ID: 0
Public Safety Spill ID: Not reported
Interest Type: Spill site
Interest Phone: Not reported
Preferred Id: 17157
Interest Start Date: 03/21/1996 00:00:00
Interest End Date: Not reported
Active: Not reported
Tmsp Added: 03/21/1996 00:00:00
Tmsp Last Updt: 04/11/2007 08:22:54
Staff Id Last Updt: RSUCHAN
Foreign Zone: Not reported
Spill Closure Desc: Not reported
Sp Rep Code: Not reported
Report Taken By: 3297
MPCA Project Manager: 3297
MPCA Involvement: Not reported
Spill Site Closure Date: 01/01/1996
Spill Rep Desc: SHERRY
Spill Reported Date: 12/17/1992
Init Cause Code: Not reported
Init Cause Desc: OVERFILL
Initial Source Code: Not reported
Priority: Unknown Priority
Rep Phone: Not reported
Rep Name: Not reported
Rpt Taken By Duty Officer: Not reported
Duty Officer Report No: Not reported
Comments: Not reported

Map ID
Direction
Distance
Elevation

MAP FINDINGS

Site

Database(s)

EDR ID Number
EPA ID Number

EZ STOP (Continued)

S105062986

Product:
Program ID: 175244
Spill Incident Accuracy Id: 69671
Spill Product: Gasoline Regular
Spill Qty Units: 10 Unknown
Spill Incident Accuracy: Known

[Click this hyperlink](#) while viewing on your computer to access additional MN_SPILL_FAC: detail in the EDR Site Report.

MN Financial Assurance 1:
PROGRAM ID: 174631
Township Name: Not reported
Region: 1
Interest Type: Spill site
ADDR ID: 267997
Interest Telephone: Not reported
Preferred ID: 16483
Interest Start Date: 03/21/1996
Interest End Date: Not reported
Activity Flag: Not reported
TMSP Added: 03/21/1996
TMSP Last Update: 11/18/2003 10:30:47
Staff ID Last Update: TANKS
Source: TALES
Source ID: 0
Country Code: USA
FOR State: Not reported
FOR Zone: Not reported
FIPS County Code: 053
Comments: Not reported

PROGRAM ID: 175244
Township Name: Not reported
Region: 1
Interest Type: Spill site
ADDR ID: 267997
Interest Telephone: Not reported
Preferred ID: 17157
Interest Start Date: 03/21/1996
Interest End Date: Not reported
Activity Flag: Not reported
TMSP Added: 03/21/1996
TMSP Last Update: 11/18/2003 10:30:47
Staff ID Last Update: TANKS
Source: TALES
Source ID: 0
Country Code: USA
FOR State: Not reported
FOR Zone: Not reported
FIPS County Code: 053
Comments: Not reported

PROGRAM ID: 175860
Township Name: Not reported

Map ID
Direction
Distance
Elevation

MAP FINDINGS

Site

Database(s)

EDR ID Number
EPA ID Number

EZ STOP (Continued)

S105062986

Region: 1
Interest Type: Spill site
ADDR ID: 267997
Interest Telephone: Not reported
Preferred ID: 17806
Interest Start Date: 03/21/1996
Interest End Date: Not reported
Activity Flag: Not reported
TMSP Added: 03/21/1996
TMSP Last Update: 11/18/2003 10:30:47
Staff ID Last Update: TANKS
Source: TALES
Source ID: 0
Country Code: USA
FOR State: Not reported
FOR Zone: Not reported
FIPS County Code: 053
Comments: A customer pulled away from the gas pump with the nozzle still in the tank causing a seal to break on the dispenser.

PROGRAM ID: 176128
Township Name: Not reported
Region: 1
Interest Type: Spill site
ADDR ID: 267997
Interest Telephone: Not reported
Preferred ID: 18093
Interest Start Date: 03/21/1996
Interest End Date: Not reported
Activity Flag: Not reported
TMSP Added: 03/21/1996
TMSP Last Update: 11/18/2003 10:30:47
Staff ID Last Update: TANKS
Source: TALES
Source ID: 0
Country Code: USA
FOR State: Not reported
FOR Zone: Not reported
FIPS County Code: 053
Comments: *NO FILE*

PROGRAM ID: 193548
Township Name: Not reported
Region: 1
Interest Type: Deleted Tank Site
ADDR ID: 267997
Interest Telephone: 6125210616
Preferred ID: 4115
Interest Start Date: 07/23/1992
Interest End Date: Not reported
Activity Flag: Y
TMSP Added: 07/23/1992
TMSP Last Update: 08/29/2006 07:46:25
Staff ID Last Update: RSUCHAN
Source: TALES
Source ID: 0
Country Code: USA

Map ID
Direction
Distance
Elevation

MAP FINDINGS

Site

Database(s)

EDR ID Number
EPA ID Number

EZ STOP (Continued)

S105062986

FOR State: Not reported
FOR Zone: Not reported
FIPS County Code: 053
Comments: Not reported

Latitude Longitude:
Program Id: 220983
Lat/Long ID: 7031
Latitude Degrees: 45
Latitude Minutes: 0
Latitude Seconds: 28.602
Longitude Degrees: -93
Longitude Minutes: 18
Longitude Seconds: 48.0994
Collection Date: Not reported
Lat/Long Description: Main Site Building
TMSP Added: 08/03/2004 12:34:10
TMSP Last Update: 05/22/2008 12:37:18
Staff ID Last Update: SCHILD
Coord Source Type: Not reported
Org Name Source: Not reported
Coord Coll Meth: A1
Map Scale Code: Not reported
Source: TALES
Site ID: 216691
Spatial ID: 51821558

Program Id: 220983
Lat/Long ID: 127732
Latitude Degrees: 45
Latitude Minutes: 0
Latitude Seconds: 30.95
Longitude Degrees: -93
Longitude Minutes: 18
Longitude Seconds: 49
Collection Date: 05/22/2008 12:37:38
Lat/Long Description: Not reported
TMSP Added: 08/29/2006 07:46:42
TMSP Last Update: 05/22/2008 12:37:44
Staff ID Last Update: MAPTOOL
Coord Source Type: Not reported
Org Name Source: Not reported
Coord Coll Meth: DM
Map Scale Code: Not reported
Source: CORE
Site ID: 216691
Spatial ID: 51821558

Staff Name:
Program Id: 220983
Staff Sequence ID: 20222
Staff Type: Not reported
Staff Name: Not reported
TMSP Added: 12/04/1999 14:04:17
TMSP Last Update: 01/20/2012 10:39:36
Staff ID Last Update: RSUCHAN

Map ID
Direction
Distance
Elevation

MAP FINDINGS

Site

Database(s)

EDR ID Number
EPA ID Number

EZ STOP (Continued)

S105062986

Last Name: Not reported
First Name: Not reported
Middle Initial: Not reported
Functional Area Code: LPM
Staff ID Number: 3225

Program Id: 220983
Staff Sequence ID: 29003
Staff Type: Not reported
Staff Name: Not reported
TMSP Added: 12/04/1999 14:04:26
TMSP Last Update: 01/20/2012 10:39:37
Staff ID Last Update: RSUCHAN
Last Name: Not reported
First Name: Not reported
Middle Initial: Not reported
Functional Area Code: HYD
Staff ID Number: 1612

Program Id: 220983
Staff Sequence ID: 4986
Staff Type: Not reported
Staff Name: Not reported
TMSP Added: 12/04/1999 14:04:01
TMSP Last Update: 01/20/2012 10:39:35
Staff ID Last Update: RSUCHAN
Last Name: Not reported
First Name: Not reported
Middle Initial: Not reported
Functional Area Code: RRS
Staff ID Number: 2250

Latitude Longitude:
Program Id: 193548
Lat/Long ID: 120933
Latitude Degrees: 45
Latitude Minutes: 0
Latitude Seconds: 30.29409
Longitude Degrees: -93
Longitude Minutes: 18
Longitude Seconds: 49.1651
Collection Date: Not reported
Lat/Long Description: Not reported
TMSP Added: 06/05/2000 16:05:45
TMSP Last Update: 05/03/2007 08:50:56
Staff ID Last Update: RSUCHAN
Coord Source Type: Not reported
Org Name Source: Not reported
Coord Coll Meth: Not reported
Map Scale Code: Not reported
Source: TALES
Site ID: 216691
Spatial ID: 51376764

Map ID
Direction
Distance
Elevation

MAP FINDINGS

Site

Database(s)

EDR ID Number
EPA ID Number

EZ STOP (Continued)

S105062986

Program Id: 193548
Lat/Long ID: 127732
Latitude Degrees: 45
Latitude Minutes: 0
Latitude Seconds: 30.95
Longitude Degrees: -93
Longitude Minutes: 18
Longitude Seconds: 49
Collection Date: 05/22/2008 12:37:38
Lat/Long Description: Not reported
TMSP Added: 08/29/2006 07:46:42
TMSP Last Update: 05/22/2008 12:37:44
Staff ID Last Update: MAPTOOL
Coord Source Type: Not reported
Org Name Source: Not reported
Coord Coll Meth: DM
Map Scale Code: Not reported
Source: CORE
Site ID: 216691
Spatial ID: 51376764

Tab Site:

Program Id: 193548
Facility Code: 34
Above or Under Code: 2
Indian Reservation: N
Ust Registration Date: 10/27/1986 00:00:00
Ast Registration Date: Not reported
TMSP Added: 07/23/1992 19:11:05
TMSP Last Update: 08/23/2006 14:44:09
Staff ID Last Update: JHENRY
Max Monthly Gallons: Not reported
Vapor Recovery Installed: Y
Vapor Notif Required: U

[Click this hyperlink](#) while viewing on your computer to access
4 additional MN_FINASS: record(s) in the EDR Site Report.

WIMN:

Legislative District: 59A
Status: Active
Latitude: 45.00859945
Longitude: -93.31361237
Coordinate Collection Method: Digitized - Map Tool
Activity: Multiple Activities
MPCA Id: Multiple Activities
Major Watershed: Mississippi River - Twin Cities

[Click here to access Minnesota Pollution Control Agency:](#)

Map ID
Direction
Distance
Elevation

MAP FINDINGS

Site

Database(s)

EDR ID Number
EPA ID Number

M84
SW
1/4-1/2
0.459 mi.
2423 ft.

BROADWAY E Z STOP
2600 W BROADWAY AVE
MINNEAPOLIS, MN 55411

Site 5 of 6 in cluster M

RCRA NonGen / NLR
FINDS
WIMN
ECHO

1001485398
MND982066961

Relative:
Higher

RCRA NonGen / NLR:

Actual:
931 ft.

Date form received by agency: 04/13/1999
Facility name: BROADWAY E Z STOP
Facility address: 2600 W BROADWAY AVE
MINNEAPOLIS, MN 554111004
EPA ID: MND982066961
Mailing address: 319 ULYSSES ST NE
MINNEAPOLIS, MN 55413
Contact: Not reported
Contact address: Not reported
Not reported
Contact country: US
Contact telephone: Not reported
Contact email: Not reported
EPA Region: 05
Classification: Non-Generator
Description: Handler: Non-Generators do not presently generate hazardous waste

Owner/Operator Summary:

Owner/operator name: CROWN COCO INC
Owner/operator address: 319 ULYSSES ST NE
MINNEAPOLIS, MN 55413
Owner/operator country: Not reported
Owner/operator telephone: (612) 331-9344
Legal status: Private
Owner/Operator Type: Owner
Owner/Op start date: Not reported
Owner/Op end date: Not reported

Owner/operator name: NAME NOT REPORTED
Owner/operator address: ADDRESS NOT REPORTED
CITY NOT REPORTED, AK 99998
Owner/operator country: Not reported
Owner/operator telephone: (312) 555-1212
Legal status: Private
Owner/Operator Type: Operator
Owner/Op start date: Not reported
Owner/Op end date: Not reported

Owner/operator name: BROADWAY E Z STOP
Owner/operator address: 2600 W BROADWAY AVE
MINNEAPOLIS, MN 55411
Owner/operator country: US
Owner/operator telephone: NONE
Legal status: Private
Owner/Operator Type: Owner
Owner/Op start date: 07/26/1999
Owner/Op end date: 07/27/1999

Handler Activities Summary:

U.S. importer of hazardous waste: No
Mixed waste (haz. and radioactive): No

Map ID
Direction
Distance
Elevation

MAP FINDINGS

Site

Database(s)

EDR ID Number
EPA ID Number

BROADWAY E Z STOP (Continued)

1001485398

Recycler of hazardous waste: No
Transporter of hazardous waste: No
Treater, storer or disposer of HW: No
Underground injection activity: No
On-site burner exemption: No
Furnace exemption: No
Used oil fuel burner: No
Used oil processor: No
User oil refiner: No
Used oil fuel marketer to burner: No
Used oil Specification marketer: No
Used oil transfer facility: No
Used oil transporter: No

. Waste code: D000
. Waste name: Not Defined

. Waste code: D001
. Waste name: IGNITABLE WASTE

Violation Status: No violations found

FINDS:

Registry ID: 110003812606

Environmental Interest/Information System

RCRAInfo is a national information system that supports the Resource Conservation and Recovery Act (RCRA) program through the tracking of events and activities related to facilities that generate, transport, and treat, store, or dispose of hazardous waste. RCRAInfo allows RCRA program staff to track the notification, permit, compliance, and corrective action activities required under RCRA.

MN-DELTA (Minnesota - Permitting, Compliance, And Enforcement Information Management System) facilitates the issuance of permits and manages compliance.

WIMN:

Legislative District: 59A
Status: Inactive
Latitude: 45.00861143
Longitude: -93.31361096
Coordinate Collection Method: Digitized - Map Tool
Activity: Hazardous Waste, Small to Minimal QG
MPCA Id: MND982066961
Major Watershed: Mississippi River - Twin Cities

[Click here to access Minnesota Pollution Control Agency:](#)

ECHO:

Envid: 1001485398
Registry ID: 110003812606
DFR URL: http://echo.epa.gov/detailed_facility_report?fid=110003812606

Map ID
 Direction
 Distance
 Elevation

MAP FINDINGS

Site

Database(s)

EDR ID Number
 EPA ID Number

85
ESE
1/4-1/2
0.460 mi.
2429 ft.

JORDAN PARK SCHOOL
1501 30TH AVE N
MINNEAPOLIS, MN 55412

WIMN **S117412765**
N/A

Relative:
Lower

WIMN:
 Legislative District: 59A
 Status: Active
 Latitude: 45.02567899
 Longitude: -93.30020899
 Coordinate Collection Method: Zip Code Centroid
 Activity: Tank Site
 MPCA Id: 21122
 Major Watershed: Mississippi River - Twin Cities

Actual:
916 ft.

[Click here to access Minnesota Pollution Control Agency:](#)

M86
SW
1/4-1/2
0.466 mi.
2460 ft.

PETRO STOP
2601 W BROADWAY
MINNEAPOLIS, MN 55411
Site 6 of 6 in cluster M

LUST **U000888184**
UST **N/A**
SPILLS
Financial Assurance
WIMN
NPDES

Relative:
Higher

LUST:
 Leak ID: 13846
 MNPCA ID: 229599
 Site ID: 63941
 Source: CORE
 Interest Type: Leak Site
 Interest Phone: NO CORE PI PH.
 Interest Start Date: 01/09/2001 00:00:00
 Interest End Date: 11/29/2010 06:19:47
 Release Discovered Date: 01/04/2001
 Leak Reported Date: 01/05/2001
 Leak Site: Leak Site - Tank and Petroleum Contamination
 File Archive Box: Not reported
 File Archive Lot: Not reported
 Soil Digout Date: Not reported
 Cubic Yards Excavated: Not reported
 Conditional Closure Date: Not reported
Complete Site Closure Date: 03/20/2003 00:00:00
 Contaminated Soils Remaining: Yes
 Enforcement Action Begin Date: 01/11/2001
 Lust Trust Eligible: Yes
 Offsite Contamination: Yes
 Reimbursement Awarded: No
 Std Letter Response Date: 05/24/2001
 Surface Water Impact: No
 Utility Project Flag: No
 TMSP Added: 01/09/2001 12:59:50
 TMSP Last Update: 03/25/2013 15:35:19
 Staff Id Last Update: JKAEHLE
 Release From AST: No
 Release From UST: Yes
 Tank Registration Status Code: F
 VPIC Application Date: Not reported
 VPIC Acres: Not reported
 Addr Id: 185602

Actual:
933 ft.

Map ID
Direction
Distance
Elevation

MAP FINDINGS

Site

Database(s)

EDR ID Number
EPA ID Number

PETRO STOP (Continued)

U000888184

Township Name:	Not reported
Active Flag:	Yes
Country Code:	USA
Foreign State:	Not reported
Foreign Zone:	Not reported
State County Code:	MN
Vapor Intrusion Checked Flag:	Not reported
Soil Gas Data Collected Flag:	Not reported
Soil Gas Action Level Flag:	Not reported
Sub Slab Sample Collected Flag:	Not reported
Indoor Air Collected Flag:	Not reported
Vapor Intrusion Action Flag:	Not reported
Vapor Intrusion Comments:	Not reported
Soil Gas Data Comments:	Not reported
Comments:	Not reported
Leak GW Info:	
MN PCA ID:	229599
Dw Supply Contam:	No
Free Product Observed:	No
Free Product Thickness:	Not reported
Ground Water Contam:	Yes
GW Cleanup Goal:	Not reported
Gw Exceeds Cleanup Goal:	Not reported
Cleanup Goal Achieved:	Not reported
Water Supply Exceeds Ral:	Not reported
Well Type Code:	Not reported
Impacted Aquifer Code:	Not reported
TMSP Added:	01/09/2001 12:59:50
TMSP Last Update:	11/04/2003 12:57:09
Staff Id Last Update:	RSUCHAN
Mtbe Present Now:	No
Mtbe Present Historically:	Yes
Mtbe High Ug Per Liter Char:	360000
Mtbe High Ug Per Liter Numb:	360000
Mtbe High Level Date:	12/16/1993 00:00:00
Free Product At Close:	Not reported
Staff Id Ass:	Not reported
PWS Well:	Not reported
Prot Flag:	Not reported
Sens Flag:	Not reported
Leak Product Released:	
MN PCA ID:	229599
Prod Released Sequence Id:	34936
Leak Product:	Gasoline Unleaded
Tmsp Added:	03/24/2003 14:08:05
Tmsp Last_updt:	03/24/2003 14:08:05
Staff Id Last Updt:	CMCLAIN
Leak ID:	5390
MNPCA ID:	218060
Site ID:	63941
Source:	CORE
Interest Type:	Leak Site
Interest Phone:	NO CORE PI PH.
Interest Start Date:	11/18/1998 14:58:25
Interest End Date:	11/29/2010 06:19:53

Map ID
Direction
Distance
Elevation

MAP FINDINGS

Site

Database(s)

EDR ID Number
EPA ID Number

PETRO STOP (Continued)

U000888184

Release Discovered Date: 07/06/1992
Leak Reported Date: 07/07/1992
Leak Site: Both Leak and Property Transfer Site
File Archive Box: 40
File Archive Lot: 98/206
Soil Digout Date: Not reported
Cubic Yards Excavated: 159
Conditional Closure Date: Not reported
Complete Site Closure Date: 05/08/1996 00:00:00
Contaminated Soils Remaining: Unknown
Enforcement Action Begin Date: 07/15/1992
Lust Trust Eligible: Yes
Offsite Contamination: Unknown
Reimbursement Awarded: No
Std Letter Response Date: Not reported
Surface Water Impact: Unknown
Utility Project Flag: No
TMSP Added: 12/04/1999 14:03:47
TMSP Last Update: 09/28/2015 14:18:19
Staff Id Last Update: SVANPAT
Release From AST: No
Release From UST: No
Tank Registration Status Code: F
VPIC Application Date: 07/17/2003
VPIC Acres: 10
Addr Id: 185602
Township Name: Not reported
Active Flag: No
Country Code: USA
Foreign State: Not reported
Foreign Zone: Not reported
State County Code: MN
Vapor Intrusion Checked Flag: Not reported
Soil Gas Data Collected Flag: Not reported
Soil Gas Action Level Flag: Not reported
Sub Slab Sample Collected Flag: Not reported
Indoor Air Collected Flag: Not reported
Vapor Intrusion Action Flag: Not reported
Vapor Intrusion Comments: Not reported
Soil Gas Data Comments: Not reported
Comments: Not reported

Leak GW Info:
MN PCA ID: 218060
Dw Supply Contam: Not reported
Free Product Observed: Yes
Free Product Thickness: Not reported
Ground Water Contam: S
GW Cleanup Goal: 0
Gw Exceeds Cleanup Goal: Not reported
Cleanup Goal Achieved: Not reported
Water Supply Exceeds Ral: Not reported
Well Type Code: Not reported
Impacted Aquifer Code: Not reported
TMSP Added: 12/04/1999 14:07:30
TMSP Last Update: 11/04/2003 12:57:07
Staff Id Last Update: RSUCHAN
Mtbe Present Now: Not reported

Map ID
Direction
Distance
Elevation

MAP FINDINGS

Site

Database(s)

EDR ID Number
EPA ID Number

PETRO STOP (Continued)

U000888184

Mtbe Present Historically: Not reported
Mtbe High Ug Per Liter Char: Not reported
Mtbe High Ug Per Liter Numb: Not reported
Mtbe High Level Date: Not reported
Free Product At Close: Not reported
Staff Id Ass: Not reported
PWS Well: Not reported
Prot Flag: Not reported
Sens Flag: Not reported

Leak Product Released:
MN PCA ID: 218060
Prod Released Sequence Id: 321105
Leak Product: Gasoline Unleaded
Tmsp Added: 12/04/1999 14:04:32
Tmsp Last_updt: 05/04/2002 09:17:53
Staff Id Last Updt: TANKS

UST:

Tank:

MPCA Tank Number: 001
Tank Registration Date: 04/11/1986 00:00:00
Tank Storage Capacity: 10000
Tank Dual Use: N
Tank Status: Removed
Tank Stored Product: Gasoline
Tank Construction Material: Bare/Paint/Asph Coat Steel
Tank Cathodic Protection: None
Piping Cathodic Protection: None
Piping Material: Galvanized steel
Second Contain Tank: Galvanized steel
Second Contain Pipe: Not reported
Tank Dispenser: Suction
Above/ Under Ground: Under Ground
AST Base Material: Not reported
Piping Material Description: Not reported
Unregulated Tank Registration Date: Not reported
Heating Product Flag: Unknown
Haz Waste Generator Id: Not reported
Product Replaced Date: Not reported
Sludge Disposal Facility: Not reported
Comments: Not reported
Date Added: 10/10/1999 10:56:39
Date Last Updated: 01/07/2013 10:36:10
Staff Id Who Did The Last Update: RSUCHAN
In Compliance: No
Serial Number: Not reported

Tank Action:

MPCA Tank Number: 001
Above Or Underground: Under Ground
Tank Action ID: 865165
Contractor Number: 615
Supervisor Number: Not reported
Tank Action: Remove Tank
Action Date: 01/03/2001 00:00:00
Action Date Unknown: Not reported

Map ID
Direction
Distance
Elevation

MAP FINDINGS

Site

Database(s)

EDR ID Number
EPA ID Number

PETRO STOP (Continued)

U000888184

Corrosion Expert Name: Not reported
Lab Flag: Not reported
Date Added: 05/21/2001 10:01:30
Date Last Updated: 05/04/2002 07:45:02
Staff Id Who Did The Last Update: TANKS

MPCA Tank Number: 001
Above Or Underground: Under Ground
Tank Action ID: 294885
Contractor Number: Not reported
Supervisor Number: Not reported
Tank Action: Install Tank
Action Date: 01/01/1974 00:00:00
Action Date Unknown: Not reported
Corrosion Expert Name: Not reported
Lab Flag: Not reported
Date Added: 05/05/2000 08:30:31
Date Last Updated: 05/04/2002 07:45:02
Staff Id Who Did The Last Update: TANKS

Tank Compartment:

MPCA Tank Number: 001
Above Or Underground: Under Ground
Compartment Number: 1
Tank Stored Product Code: 14
Tank Stored Product Desc: GASOLINE
Compartment Cap: 10000
Heating: Unknown
Other Desc: Not reported
Date Added: 10/10/1999 10:58:09
Date Last Updated: 05/04/2002 07:45:02
Staff Id Who Did The Last Update: TANKS

Install Remove:

MPCA Tank Number: 001
Number of Dispensers: Not reported
Tank Construction Material Code: Not reported
Piping Material: Not reported
Piping Material Desc: Not reported
Total Tank Capacity Quantity: 10000
Staff Id Who Did The Last Update: TANKS
INSREM Product: Gasoline
INSREM Product Description: Not reported
INSREM Action ID: 863185
INSREM Action: Remove Tank
Action Completed Date: Not reported
Date Added: 01/08/2001 15:47:24
Date Last Updated: 05/04/2002 07:45:02

Tank:

MPCA Tank Number: 002
Tank Registration Date: 04/11/1986 00:00:00
Tank Storage Capacity: 8000
Tank Dual Use: N
Tank Status: Removed
Tank Stored Product: Gasoline

Map ID
Direction
Distance
Elevation

MAP FINDINGS

Site

Database(s)

EDR ID Number
EPA ID Number

PETRO STOP (Continued)

U000888184

Tank Construction Material: Bare/Paint/Asph Coat Steel
Tank Cathodic Protection: None
Piping Cathodic Protection: None
Piping Material: Galvanized steel
Second Contain Tank: Galvanized steel
Second Contain Pipe: Not reported
Tank Dispenser: Suction
Above/ Under Ground: Under Ground
AST Base Material: Not reported
Piping Material Description: Not reported
Unregulated Tank Registration Date: Not reported
Heating Product Flag: Unknown
Haz Waste Generator Id: Not reported
Product Replaced Date: Not reported
Sludge Disposal Facility: Not reported
Comments: Not reported
Date Added: 10/10/1999 10:56:46
Date Last Updated: 01/07/2013 10:36:10
Staff Id Who Did The Last Update: RSUCHAN
In Compliance: No
Serial Number: Not reported

Tank Action:

MPCA Tank Number: 002
Above Or Underground: Under Ground
Tank Action ID: 865166
Contractor Number: 615
Supervisor Number: Not reported
Tank Action: Remove Tank
Action Date: 01/03/2001 00:00:00
Action Date Unknown: Not reported
Corrosion Expert Name: Not reported
Lab Flag: Not reported
Date Added: 05/21/2001 10:02:12
Date Last Updated: 05/04/2002 07:45:02
Staff Id Who Did The Last Update: TANKS

MPCA Tank Number: 002
Above Or Underground: Under Ground
Tank Action ID: 296666
Contractor Number: Not reported
Supervisor Number: Not reported
Tank Action: Install Tank
Action Date: 01/01/1974 00:00:00
Action Date Unknown: Not reported
Corrosion Expert Name: Not reported
Lab Flag: Not reported
Date Added: 05/05/2000 08:30:31
Date Last Updated: 05/04/2002 07:45:02
Staff Id Who Did The Last Update: TANKS

Tank Compartment:

MPCA Tank Number: 002
Above Or Underground: Under Ground
Compartment Number: 1
Tank Stored Product Code: 14
Tank Stored Product Desc: GASOLINE

Map ID
Direction
Distance
Elevation

MAP FINDINGS

Site

Database(s)

EDR ID Number
EPA ID Number

PETRO STOP (Continued)

U000888184

Compartment Cap: 8000
Heating: Unknown
Other Desc: Not reported
Date Added: 10/10/1999 10:58:13
Date Last Updated: 05/04/2002 07:45:02
Staff Id Who Did The Last Update: TANKS

Install Remove:

MPCA Tank Number: 002
Number of Dispensers: Not reported
Tank Construction Material Code: Not reported
Piping Material: Not reported
Piping Material Desc: Not reported
Total Tank Capacity Quantity: 8000
Staff Id Who Did The Last Update: TANKS
INSREM Product: Gasoline
INSREM Product Description: Not reported
INSREM Action ID: 863186
INSREM Action: Remove Tank
Action Completed Date: Not reported
Date Added: 01/08/2001 16:01:32
Date Last Updated: 05/04/2002 07:45:02

Tank:

MPCA Tank Number: 003
Tank Registration Date: 04/11/1986 00:00:00
Tank Storage Capacity: 10000
Tank Dual Use: N
Tank Status: Removed
Tank Stored Product: Gasoline
Tank Construction Material: Bare/Paint/Asph Coat Steel
Tank Cathodic Protection: None
Piping Cathodic Protection: None
Piping Material: Galvanized steel
Second Contain Tank: Galvanized steel
Second Contain Pipe: Not reported
Tank Dispenser: Suction
Above/ Under Ground: Under Ground
AST Base Material: Not reported
Piping Material Description: Not reported
Unregulated Tank Registration Date: Not reported
Heating Product Flag: Unknown
Haz Waste Generator Id: Not reported
Product Replaced Date: Not reported
Sludge Disposal Facility: Not reported
Comments: Not reported
Date Added: 10/10/1999 10:56:23
Date Last Updated: 01/07/2013 10:36:10
Staff Id Who Did The Last Update: RSUCHAN
In Compliance: No
Serial Number: Not reported

Tank Action:

MPCA Tank Number: 003
Above Or Underground: Under Ground
Tank Action ID: 865168
Contractor Number: 615

Map ID
Direction
Distance
Elevation

MAP FINDINGS

Site

Database(s)

EDR ID Number
EPA ID Number

PETRO STOP (Continued)

U000888184

Supervisor Number: Not reported
Tank Action: Remove Tank
Action Date: 01/03/2001 00:00:00
Action Date Unknown: Not reported
Corrosion Expert Name: Not reported
Lab Flag: Not reported
Date Added: 05/21/2001 10:59:41
Date Last Updated: 05/04/2002 07:45:02
Staff Id Who Did The Last Update: TANKS

MPCA Tank Number: 003
Above Or Underground: Under Ground
Tank Action ID: 276826
Contractor Number: Not reported
Supervisor Number: Not reported
Tank Action: Install Tank
Action Date: 01/01/1974 00:00:00
Action Date Unknown: Not reported
Corrosion Expert Name: Not reported
Lab Flag: Not reported
Date Added: 05/05/2000 08:30:31
Date Last Updated: 05/04/2002 07:45:02
Staff Id Who Did The Last Update: TANKS

Tank Compartment:

MPCA Tank Number: 003
Above Or Underground: Under Ground
Compartment Number: 1
Tank Stored Product Code: 14
Tank Stored Product Desc: GASOLINE
Compartment Cap: 10000
Heating: Unknown
Other Desc: Not reported
Date Added: 10/10/1999 10:57:53
Date Last Updated: 05/04/2002 07:45:02
Staff Id Who Did The Last Update: TANKS

Install Remove:

MPCA Tank Number: 003
Number of Dispensers: Not reported
Tank Construction Material Code: Not reported
Piping Material: Not reported
Piping Material Desc: Not reported
Total Tank Capacity Quantity: 10000
Staff Id Who Did The Last Update: TANKS
INSREM Product: Gasoline
INSREM Product Description: Not reported
INSREM Action ID: 863187
INSREM Action: Remove Tank
Action Completed Date: Not reported
Date Added: 01/08/2001 16:01:46
Date Last Updated: 05/04/2002 07:45:02

Tank:

MPCA Tank Number: 004
Tank Registration Date: 04/11/1986 00:00:00

Map ID
Direction
Distance
Elevation

MAP FINDINGS

Site

Database(s)

EDR ID Number
EPA ID Number

PETRO STOP (Continued)

U000888184

Tank Storage Capacity: 3000
Tank Dual Use: N
Tank Status: Removed
Tank Stored Product: Gasoline
Tank Construction Material: Bare/Paint/Asph Coat Steel
Tank Cathodic Protection: None
Piping Cathodic Protection: None
Piping Material: Galvanized steel
Second Contain Tank: Galvanized steel
Second Contain Pipe: Not reported
Tank Dispenser: Suction
Above/ Under Ground: Under Ground
AST Base Material: Not reported
Piping Material Description: Not reported
Unregulated Tank Registration Date: Not reported
Heating Product Flag: Unknown
Haz Waste Generator Id: Not reported
Product Replaced Date: Not reported
Sludge Disposal Facility: Not reported
Comments: Not reported
Date Added: 10/10/1999 10:56:53
Date Last Updated: 01/07/2013 10:36:10
Staff Id Who Did The Last Update: RSUCHAN
In Compliance: No
Serial Number: Not reported

Tank Action:

MPCA Tank Number: 004
Above Or Underground: Under Ground
Tank Action ID: 865169
Contractor Number: 615
Supervisor Number: Not reported
Tank Action: Remove Tank
Action Date: 01/03/2001 00:00:00
Action Date Unknown: Not reported
Corrosion Expert Name: Not reported
Lab Flag: Not reported
Date Added: 05/21/2001 11:00:18
Date Last Updated: 05/04/2002 07:45:02
Staff Id Who Did The Last Update: TANKS

MPCA Tank Number: 004
Above Or Underground: Under Ground
Tank Action ID: 303315
Contractor Number: Not reported
Supervisor Number: Not reported
Tank Action: Install Tank
Action Date: 01/01/1974 00:00:00
Action Date Unknown: Not reported
Corrosion Expert Name: Not reported
Lab Flag: Not reported
Date Added: 05/05/2000 08:30:31
Date Last Updated: 05/04/2002 07:45:02
Staff Id Who Did The Last Update: TANKS

Tank Compartment:

MPCA Tank Number: 004

Map ID
Direction
Distance
Elevation

MAP FINDINGS

Site

Database(s)

EDR ID Number
EPA ID Number

PETRO STOP (Continued)

U000888184

Above Or Underground: Under Ground
Compartment Number: 1
Tank Stored Product Code: 14
Tank Stored Product Desc: GASOLINE
Compartment Cap: 3000
Heating: Unknown
Other Desc: Not reported
Date Added: 10/10/1999 10:58:20
Date Last Updated: 05/04/2002 07:45:02
Staff Id Who Did The Last Update: TANKS

Install Remove:

MPCA Tank Number: 004
Number of Dispensers: Not reported
Tank Construction Material Code: Not reported
Piping Material: Not reported
Piping Material Desc: Not reported
Total Tank Capacity Quantity: 3000
Staff Id Who Did The Last Update: TANKS
INSREM Product: Gasoline
INSREM Product Description: Not reported
INSREM Action ID: 863188
INSREM Action: Remove Tank
Action Completed Date: Not reported
Date Added: 01/08/2001 16:02:00
Date Last Updated: 05/04/2002 07:45:02

Tab site:

Program Interest Id: 191019
Above Or Underground: Under Ground
Facility Code: 34
Indian Reservation: No
UST Registration Date: 04/11/1986 00:00:00
AST Registration Date: Not reported
Date Added: 07/23/1992 19:11:05
Date Last Updated: 05/23/2003 09:21:00
Staff Id Who Did The Last Update: SYS
Max Monthly Gallons: Not reported
Vapor Recovery Installed: Unknown
Vapor Notify Required: Unknown

Lat Long:

Program Id: 191019
Latlong ID: 49259
Latitude Degrees: 45
Latitude Minutes: 0
Latitude Seconds: 28.2
Longitude Degrees: -93
Longitude Minutes: 18
Longitude Seconds: 48.97
Collection Date: 03/16/2010 18:56:40
LatLong Description: Not reported
TMSP Added: 08/28/2000 10:32:45
Date Last Updated: 03/16/2010 21:21:04
Staff Id Last Updated: MAPT_NC
Coord Source Type: 2

Map ID
Direction
Distance
Elevation

MAP FINDINGS

Site

Database(s)

EDR ID Number
EPA ID Number

PETRO STOP (Continued)

U000888184

Org Name Source: MPCA
Program Id: 191019
Latlong ID: 120812
Latitude Degrees: 45
Latitude Minutes: 0
Latitude Seconds: 30.36606
Longitude Degrees: -93
Longitude Minutes: 18
Longitude Seconds: 53.0532
Collection Date: Not reported
LatLong Description: Not reported
TMSP Added: 06/05/2000 16:05:45
Date Last Updated: 05/03/2007 08:50:55
Staff Id Last Updated: RSUCHAN
Coord Source Type: Not reported
Org Name Source: Not reported

SPILLS:

Spill Detail:

Program Id: 175865
Spill Date: 05/17/1993
Site ID: 0
Public Safety Spill ID: Not reported
Interest Type: Spill site
Interest Phone: Not reported
Preferred Id: 17811
Interest Start Date: 03/21/1996 00:00:00
Interest End Date: Not reported
Active: Not reported
Tmsp Added: 03/21/1996 00:00:00
Tmsp Last Updt: 04/11/2007 08:22:55
Staff Id Last Updt: RSUCHAN
Foreign Zone: Not reported
Spill Closure Desc: Not reported
Sp Rep Code: Not reported
Report Taken By: 3297
MPCA Project Manager: 3297
MPCA Involvement: Not reported
Spill Site Closure Date: 05/17/1993
Spill Rep Desc: RANDY KINNY- TOTAL PETROLEUM
Spill Reported Date: 05/17/1993
Init Cause Code: Not reported
Init Cause Desc: FITTING ON TANK CAME
Initial Source Code: Not reported
Priority: Unknown Priority
Rep Phone: Not reported
Rep Name: Not reported
Rpt Taken By Duty Officer: Not reported
Duty Officer Report No: Not reported
Comments: A fitting on tank became loose while fuel was being loaded. 10 gallons of gasoline was released.

Product:

Program ID: 175865
Spill Incident Accuracy Id: 70253
Spill Product: Gasoline Regular

Map ID
Direction
Distance
Elevation

MAP FINDINGS

Site

Database(s)

EDR ID Number
EPA ID Number

PETRO STOP (Continued)

U000888184

Spill Qty Units: 10 Gallons
Spill Incident Accuracy: Known

MN Financial Assurance 1:

PROGRAM ID: 175865
Township Name: Not reported
Region: 1
Interest Type: Spill site
ADDR ID: 185602
Interest Telephone: Not reported
Preferred ID: 17811
Interest Start Date: 03/21/1996
Interest End Date: Not reported
Activity Flag: Not reported
TMSP Added: 03/21/1996
TMSP Last Update: 11/18/2003 10:18:16
Staff ID Last Update: TANKS
Source: TALES
Source ID: 0
Country Code: USA
FOR State: Not reported
FOR Zone: Not reported
FIPS County Code: 053
Comments: A fitting on tank became loose while fuel was being loaded.
10 gallons of gasoline was released.

PROGRAM ID: 191019
Township Name: Not reported
Region: 1
Interest Type: Tank site
ADDR ID: 185602
Interest Telephone: NO CORE PI PH.
Preferred ID: 1492
Interest Start Date: 07/23/1992
Interest End Date: 11/29/2010
Activity Flag: N
TMSP Added: 08/28/2006
TMSP Last Update: 11/10/2014 08:17:05
Staff ID Last Update: RGAGLE
Source: CORE
Source ID: 63941
Country Code: USA
FOR State: Not reported
FOR Zone: Not reported
FIPS County Code: 053
Comments: Not reported

PROGRAM ID: 191019
Township Name: Not reported
Region: 1
Interest Type: Deleted Tank Site
ADDR ID: 185602
Interest Telephone: 6125229238
Preferred ID: 1492
Interest Start Date: 07/23/1992
Interest End Date: Not reported

Map ID
Direction
Distance
Elevation

MAP FINDINGS

Site

Database(s)

EDR ID Number
EPA ID Number

PETRO STOP (Continued)

U000888184

Activity Flag: Not reported
TMSP Added: 07/23/1992
TMSP Last Update: 08/28/2006 10:27:59
Staff ID Last Update: RSUCHAN
Source: TALES
Source ID: 0
Country Code: USA
FOR State: Not reported
FOR Zone: Not reported
FIPS County Code: 053
Comments: Not reported

PROGRAM ID: 218060
Township Name: Not reported
Region: 1
Interest Type: Deleted Leak Site
ADDR ID: 185602
Interest Telephone: 6125229238
Preferred ID: 5390
Interest Start Date: 11/18/1998
Interest End Date: Not reported
Activity Flag: Not reported
TMSP Added: 12/04/1999
TMSP Last Update: 11/17/2006 06:58:15
Staff ID Last Update: RSUCHAN
Source: TALES
Source ID: 0
Country Code: USA
FOR State: Not reported
FOR Zone: Not reported
FIPS County Code: 053
Comments: Not reported

PROGRAM ID: 218060
Township Name: Not reported
Region: 1
Interest Type: Leak Site
ADDR ID: 185602
Interest Telephone: NO CORE PI PH.
Preferred ID: 5390
Interest Start Date: 11/18/1998
Interest End Date: 11/29/2010
Activity Flag: N
TMSP Added: 11/17/2006
TMSP Last Update: 11/10/2014 08:17:06
Staff ID Last Update: RGAGLE
Source: CORE
Source ID: 63941
Country Code: USA
FOR State: Not reported
FOR Zone: Not reported
FIPS County Code: 053
Comments: Not reported

Latitude Longitude:
Program Id: 229599
Lat/Long ID: 11662

Map ID
Direction
Distance
Elevation

MAP FINDINGS

Site

Database(s)

EDR ID Number
EPA ID Number

PETRO STOP (Continued)

U000888184

Latitude Degrees: 45
Latitude Minutes: 0
Latitude Seconds: 28.5334
Longitude Degrees: -93
Longitude Minutes: 18
Longitude Seconds: 49.2366
Collection Date: Not reported
Lat/Long Description: Site Center
TMSP Added: 08/03/2004 12:34:15
TMSP Last Update: 05/22/2008 12:39:05
Staff ID Last Update: SCHILD
Coord Source Type: Not reported
Org Name Source: Not reported
Coord Coll Meth: IU
Map Scale Code: Not reported
Source: TALES
Site ID: 63941
Spatial ID: 51858206

Program Id: 229599
Lat/Long ID: 49259
Latitude Degrees: 45
Latitude Minutes: 0
Latitude Seconds: 28.2
Longitude Degrees: -93
Longitude Minutes: 18
Longitude Seconds: 48.97
Collection Date: 03/16/2010 18:56:40
Lat/Long Description: Not reported
TMSP Added: 08/28/2000 10:32:45
TMSP Last Update: 03/16/2010 21:21:04
Staff ID Last Update: MAPT_NC
Coord Source Type: 2
Org Name Source: MPCA
Coord Coll Meth: A1
Map Scale Code: E
Source: CORE
Site ID: 63941
Spatial ID: 51858206

Staff Name:
Program Id: 229599
Staff Sequence ID: 24088
Staff Type: Not reported
Staff Name: Not reported
TMSP Added: 09/19/2001 10:13:37
TMSP Last Update: 01/20/2012 10:39:37
Staff ID Last Update: RSUCHAN
Last Name: Not reported
First Name: Not reported
Middle Initial: Not reported
Functional Area Code: HYD
Staff ID Number: 1612

Program Id: 229599
Staff Sequence ID: 19544
Staff Type: Not reported

Map ID
Direction
Distance
Elevation

MAP FINDINGS

Site

Database(s)

EDR ID Number
EPA ID Number

PETRO STOP (Continued)

U000888184

Staff Name: Not reported
TMSP Added: 01/09/2001 12:59:50
TMSP Last Update: 01/20/2012 10:39:37
Staff ID Last Update: RSUCHAN
Last Name: Not reported
First Name: Not reported
Middle Initial: Not reported
Functional Area Code: LPM
Staff ID Number: 3340

Latitude Longitude:
Program Id: 191019
Lat/Long ID: 49259
Latitude Degrees: 45
Latitude Minutes: 0
Latitude Seconds: 28.2
Longitude Degrees: -93
Longitude Minutes: 18
Longitude Seconds: 48.97
Collection Date: 03/16/2010 18:56:40
Lat/Long Description: Not reported
TMSP Added: 08/28/2000 10:32:45
TMSP Last Update: 03/16/2010 21:21:04
Staff ID Last Update: MAPT_NC
Coord Source Type: 2
Org Name Source: MPCA
Coord Coll Meth: A1
Map Scale Code: E
Source: CORE
Site ID: 63941
Spatial ID: 51372484

Program Id: 191019
Lat/Long ID: 120812
Latitude Degrees: 45
Latitude Minutes: 0
Latitude Seconds: 30.36606
Longitude Degrees: -93
Longitude Minutes: 18
Longitude Seconds: 53.0532
Collection Date: Not reported
Lat/Long Description: Not reported
TMSP Added: 06/05/2000 16:05:45
TMSP Last Update: 05/03/2007 08:50:55
Staff ID Last Update: RSUCHAN
Coord Source Type: Not reported
Org Name Source: Not reported
Coord Coll Meth: Not reported
Map Scale Code: Not reported
Source: TALES
Site ID: 63941
Spatial ID: 51372484

Tab Site:
Program Id: 191019

Map ID
Direction
Distance
Elevation

MAP FINDINGS

Site

Database(s)

EDR ID Number
EPA ID Number

PETRO STOP (Continued)

U000888184

Facility Code: 34
Above or Under Code: 2
Indian Reservation: N
Ust Registration Date: 04/11/1986 00:00:00
Ast Registration Date: Not reported
TMSP Added: 07/23/1992 19:11:05
TMSP Last Update: 05/23/2003 09:21:00
Staff ID Last Update: SYS
Max Monthly Gallons: Not reported
Vapor Recovery Installed: U
Vapor Notif Required: U

Latitude Longitude:
Program Id: 218060
Lat/Long ID: 4435
Latitude Degrees: 45
Latitude Minutes: 0
Latitude Seconds: 28.3371
Longitude Degrees: -93
Longitude Minutes: 18
Longitude Seconds: 48.6871
Collection Date: Not reported
Lat/Long Description: Not reported
TMSP Added: 08/03/2004 12:34:07
TMSP Last Update: 08/03/2004 12:34:07
Staff ID Last Update: RSUCHAN
Coord Source Type: Not reported
Org Name Source: Not reported
Coord Coll Meth: A1
Map Scale Code: Not reported
Source: TALES
Site ID: 63941
Spatial ID: 51752858

Program Id: 218060
Lat/Long ID: 49259
Latitude Degrees: 45
Latitude Minutes: 0
Latitude Seconds: 28.2
Longitude Degrees: -93
Longitude Minutes: 18
Longitude Seconds: 48.97
Collection Date: 03/16/2010 18:56:40
Lat/Long Description: Not reported
TMSP Added: 08/28/2000 10:32:45
TMSP Last Update: 03/16/2010 21:21:04
Staff ID Last Update: MAPT_NC
Coord Source Type: 2
Org Name Source: MPCA
Coord Coll Meth: A1
Map Scale Code: E
Source: CORE
Site ID: 63941
Spatial ID: 51752858

Map ID
Direction
Distance
Elevation

MAP FINDINGS

Site

Database(s)

EDR ID Number
EPA ID Number

PETRO STOP (Continued)

U000888184

Staff Name:
Program Id: 218060
Staff Sequence ID: 2257
Staff Type: Not reported
Staff Name: Not reported
TMSP Added: 12/04/1999 14:03:59
TMSP Last Update: 01/20/2012 10:39:35
Staff ID Last Update: RSUCHAN
Last Name: Not reported
First Name: Not reported
Middle Initial: Not reported
Functional Area Code: RRS
Staff ID Number: 2733

Program Id: 218060
Staff Sequence ID: 27929
Staff Type: Not reported
Staff Name: Not reported
TMSP Added: 12/04/1999 14:04:25
TMSP Last Update: 01/20/2012 10:39:37
Staff ID Last Update: RSUCHAN
Last Name: Not reported
First Name: Not reported
Middle Initial: Not reported
Functional Area Code: HYD
Staff ID Number: 4110

Program Id: 218060
Staff Sequence ID: 17454
Staff Type: Not reported
Staff Name: Not reported
TMSP Added: 12/04/1999 14:04:14
TMSP Last Update: 01/20/2012 10:39:36
Staff ID Last Update: RSUCHAN
Last Name: Not reported
First Name: Not reported
Middle Initial: Not reported
Functional Area Code: LPM
Staff ID Number: 3311

WIMN:
Legislative District: 59A
Status: Active
Latitude: 45.00780806
Longitude: -93.31356913
Coordinate Collection Method: Address Matching House Number
Activity: Multiple Activities
MPCA Id: Multiple Activities
Major Watershed: Mississippi River - Twin Cities

[Click here to access Minnesota Pollution Control Agency:](#)

NPDES:
Facility Name: GATEWAY LOFTS
Principal Component Type: Not reported

Map ID
 Direction
 Distance
 Elevation

MAP FINDINGS

Site

Database(s)

EDR ID Number
 EPA ID Number

PETRO STOP (Continued)

U000888184

Interim Final Permit Status: I
 Fast Track Status Description: Minor Mods, etc., don't need a Standards Review.
 Interest Type Description: Permitted Facility, General Permit
 Preferred ID: MNG790183
 Action ID: 2
 Effective Start Date: 12/27/2012
 End Date: Not reported
 Contact Name: Bob Rykken
 Contact Telephone: 9526970566
 Latitude Degree: 45.0078357
 Longitude Degree: -93.3136032

87
South
1/4-1/2
0.496 mi.
2617 ft.

PENN GAS STOP
2606 PENN AVE N
MINNEAPOLIS, MN 55411

LUST **U004140505**
UST **N/A**
SPILLS
Financial Assurance
WIMN

Relative:
Lower

LUST:

Actual:
917 ft.

Leak ID: 741
 MNPCA ID: 213670
 Site ID: 54913001
 Source: CORE
 Interest Type: Leak Site
 Interest Phone: NO CORE PI PH.
 Interest Start Date: 03/26/1992 11:27:00
 Interest End Date: 08/25/2008 13:12:35
 Release Discovered Date: Not reported
 Leak Reported Date: 10/05/1988
 Leak Site: Leak Site - Tank and Petroleum Contamination
 File Archive Box: 42
 File Archive Lot: 94/372
 Soil Digout Date: 10/06/1988
 Cubic Yards Excavated: 700
 Conditional Closure Date: Not reported
Complete Site Closure Date: 06/30/1989 00:00:00
 Contaminated Soils Remaining: No
 Enforcement Action Begin Date: 01/01/1901
 Lust Trust Eligible: Yes
 Offsite Contamination: No
 Reimbursement Awarded: No
 Std Letter Response Date: Not reported
 Surface Water Impact: Unknown
 Utility Project Flag: No
 TMSP Added: 12/04/1999 14:03:43
 TMSP Last Update: 05/06/2009 15:26:26
 Staff Id Last Update: SLARSEN
 Release From AST: No
 Release From UST: No
 Tank Registration Status Code: F
 VPIC Application Date: Not reported
 VPIC Acres: Not reported
 Addr Id: 237279
 Township Name: Fort Snelling
 Active Flag: No
 Country Code: USA
 Foreign State: Not reported
 Foreign Zone: Not reported

Map ID
Direction
Distance
Elevation

MAP FINDINGS

Site

Database(s)

EDR ID Number
EPA ID Number

PENN GAS STOP (Continued)

U004140505

State County Code: MN
Vapor Intrusion Checked Flag: Not reported
Soil Gas Data Collected Flag: Not reported
Soil Gas Action Level Flag: Not reported
Sub Slab Sample Collected Flag: Not reported
Indoor Air Collected Flag: Not reported
Vapor Intrusion Action Flag: Not reported
Vapor Intrusion Comments: Not reported
Soil Gas Data Comments: Not reported
Comments: Not reported

Leak GW Info:
MN PCA ID: 213670
Dw Supply Contam: Not reported
Free Product Observed: No
Free Product Thickness: Not reported
Ground Water Contam: No
GW Cleanup Goal: 0
Gw Exceeds Cleanup Goal: Not reported
Cleanup Goal Achieved: Not reported
Water Supply Exceeds Ral: Not reported
Well Type Code: Not reported
Impacted Aquifer Code: Not reported
TMSP Added: 12/04/1999 14:07:27
TMSP Last Update: 11/04/2003 12:57:06
Staff Id Last Update: RSUCHAN
Mtbe Present Now: Not reported
Mtbe Present Historically: Not reported
Mtbe High Ug Per Liter Char: Not reported
Mtbe High Ug Per Liter Numb: Not reported
Mtbe High Level Date: Not reported
Free Product At Close: Not reported
Staff Id Ass: Not reported
PWS Well: Not reported
Prot Flag: Not reported
Sens Flag: Not reported

Leak Product Released:
MN PCA ID: 213670
Prod Released Sequence Id: 401375
Leak Product: Gasoline, Type Unknown
Tmsp Added: 12/27/1999 12:59:07
Tmsp Last_updt: 05/04/2002 09:01:57
Staff Id Last Updt: TANKS

UST:
Tank:
MPCA Tank Number: 001
Tank Registration Date: 12/10/1987 00:00:00
Tank Storage Capacity: 8500
Tank Dual Use: N
Tank Status: Active
Tank Stored Product: Gasoline
Tank Construction Material: STI-P3
Tank Cathodic Protection: Anode
Piping Cathodic Protection: Anode
Piping Material: Galvanized steel

Map ID
Direction
Distance
Elevation

MAP FINDINGS

Site

Database(s)

EDR ID Number
EPA ID Number

PENN GAS STOP (Continued)

U004140505

Second Contain Tank: Galvanized steel
Second Contain Pipe: Not reported
Tank Dispenser: Submersible
Above/ Under Ground: Under Ground
AST Base Material: Not reported
Piping Material Description: Not reported
Unregulated Tank Registration Date: Not reported
Heating Product Flag: Unknown
Haz Waste Generator Id: Not reported
Product Replaced Date: Not reported
Sludge Disposal Facility: Not reported
Comments: Not reported
Date Added: 10/10/1999 10:56:42
Date Last Updated: 08/07/2015 13:22:33
Staff Id Who Did The Last Update: JHENRY
In Compliance: Yes
Serial Number: Not reported

Tank Action:

MPCA Tank Number: 001
Above Or Underground: Under Ground
Tank Action ID: 954896
Contractor Number: Not reported
Supervisor Number: Not reported
Tank Action: 14
Action Date: Not reported
Action Date Unknown: Not reported
Corrosion Expert Name: 6 dispensers
Lab Flag: Not reported
Date Added: 07/15/2009 07:52:13
Date Last Updated: 07/15/2009 07:52:13
Staff Id Who Did The Last Update: JHENRY

MPCA Tank Number: 001
Above Or Underground: Under Ground
Tank Action ID: 1042988
Contractor Number: 599
Supervisor Number: Not reported
Tank Action: 12
Action Date: 06/03/2015 00:00:00
Action Date Unknown: Not reported
Corrosion Expert Name: Not reported
Lab Flag: Not reported
Date Added: 08/07/2015 13:20:10
Date Last Updated: 08/07/2015 13:20:10
Staff Id Who Did The Last Update: JHENRY

MPCA Tank Number: 001
Above Or Underground: Under Ground
Tank Action ID: 950351
Contractor Number: 37
Supervisor Number: 1654
Tank Action: 12
Action Date: 05/01/2009 00:00:00
Action Date Unknown: Not reported
Corrosion Expert Name: Not reported
Lab Flag: Not reported
Date Added: 05/05/2009 09:41:42

Map ID
Direction
Distance
Elevation

MAP FINDINGS

Site

Database(s)

EDR ID Number
EPA ID Number

PENN GAS STOP (Continued)

U004140505

Date Last Updated: 05/05/2009 09:41:42
Staff Id Who Did The Last Update: BPALMQU

MPCA Tank Number: 001
Above Or Underground: Under Ground
Tank Action ID: 871614
Contractor Number: 37
Supervisor Number: 1634
Tank Action: Repair Or Upgrade Tank
Action Date: 05/01/2002 00:00:00
Action Date Unknown: Not reported
Corrosion Expert Name: Not reported
Lab Flag: Not reported
Date Added: 05/14/2002 14:24:04
Date Last Updated: 05/14/2002 14:24:04
Staff Id Who Did The Last Update: JHENRY

MPCA Tank Number: 001
Above Or Underground: Under Ground
Tank Action ID: 293668
Contractor Number: Not reported
Supervisor Number: Not reported
Tank Action: Install Tank
Action Date: 01/01/1988 00:00:00
Action Date Unknown: Not reported
Corrosion Expert Name: Not reported
Lab Flag: Not reported
Date Added: 05/05/2000 08:31:09
Date Last Updated: 05/04/2002 08:17:52
Staff Id Who Did The Last Update: TANKS

Tank Compartment:

MPCA Tank Number: 001
Above Or Underground: Under Ground
Compartment Number: 1
Tank Stored Product Code: 14
Tank Stored Product Desc: GASOLINE
Compartment Cap: 8500
Heating: Unknown
Other Desc: Not reported
Date Added: 10/10/1999 10:58:10
Date Last Updated: 05/04/2002 08:17:52
Staff Id Who Did The Last Update: TANKS

Install Remove:

MPCA Tank Number: 001
Number of Dispensers: 1
Tank Construction Material Code: Not reported
Piping Material: Not reported
Piping Material Desc: Not reported
Total Tank Capacity Quantity: Not reported
Staff Id Who Did The Last Update: JHENRY
INSREM Product: Gasoline
INSREM Product Description: Not reported
INSREM Action ID: 985990
INSREM Action: 17

Map ID
Direction
Distance
Elevation

MAP FINDINGS

Site

Database(s)

EDR ID Number
EPA ID Number

PENN GAS STOP (Continued)

U004140505

Action Completed Date: Not reported
Date Added: 07/27/2011 08:01:27
Date Last Updated: 07/27/2011 08:01:27

Tank:

MPCA Tank Number: 002
Tank Registration Date: 12/10/1987 00:00:00
Tank Storage Capacity: 10000
Tank Dual Use: N
Tank Status: Active
Tank Stored Product: Gasoline
Tank Construction Material: STI-P3
Tank Cathodic Protection: Anode
Piping Cathodic Protection: Anode
Piping Material: Galvanized steel
Second Contain Tank: Galvanized steel
Second Contain Pipe: Not reported
Tank Dispenser: Submersible
Above/ Under Ground: Under Ground
AST Base Material: Not reported
Piping Material Description: Not reported
Unregulated Tank Registration Date: Not reported
Heating Product Flag: Unknown
Haz Waste Generator Id: Not reported
Product Replaced Date: Not reported
Sludge Disposal Facility: Not reported
Comments: Not reported
Date Added: 10/10/1999 10:56:27
Date Last Updated: 08/07/2015 13:22:39
Staff Id Who Did The Last Update: JHENRY
In Compliance: Yes
Serial Number: Not reported

Tank Action:

MPCA Tank Number: 002
Above Or Underground: Under Ground
Tank Action ID: 954895
Contractor Number: Not reported
Supervisor Number: Not reported
Tank Action: 14
Action Date: Not reported
Action Date Unknown: Not reported
Corrosion Expert Name: 6 dispensers
Lab Flag: Not reported
Date Added: 07/15/2009 07:51:44
Date Last Updated: 07/15/2009 07:51:44
Staff Id Who Did The Last Update: JHENRY

MPCA Tank Number: 002
Above Or Underground: Under Ground
Tank Action ID: 1042989
Contractor Number: 599
Supervisor Number: Not reported
Tank Action: 12
Action Date: 06/03/2015 00:00:00
Action Date Unknown: Not reported
Corrosion Expert Name: Not reported

Map ID
Direction
Distance
Elevation

MAP FINDINGS

Site

Database(s)

EDR ID Number
EPA ID Number

PENN GAS STOP (Continued)

U004140505

Lab Flag: Not reported
Date Added: 08/07/2015 13:20:37
Date Last Updated: 08/07/2015 13:20:37
Staff Id Who Did The Last Update: JHENRY

MPCA Tank Number: 002
Above Or Underground: Under Ground
Tank Action ID: 950352
Contractor Number: 37
Supervisor Number: 1654
Tank Action: 12
Action Date: 05/01/2009 00:00:00
Action Date Unknown: Not reported
Corrosion Expert Name: Not reported
Lab Flag: Not reported
Date Added: 05/05/2009 09:42:17
Date Last Updated: 05/05/2009 09:42:17
Staff Id Who Did The Last Update: BPALMQU

MPCA Tank Number: 002
Above Or Underground: Under Ground
Tank Action ID: 280620
Contractor Number: Not reported
Supervisor Number: Not reported
Tank Action: Install Tank
Action Date: 01/01/1988 00:00:00
Action Date Unknown: Not reported
Corrosion Expert Name: Not reported
Lab Flag: Not reported
Date Added: 05/05/2000 08:31:09
Date Last Updated: 05/04/2002 08:17:52
Staff Id Who Did The Last Update: TANKS

Tank Compartment:
MPCA Tank Number: 002
Above Or Underground: Under Ground
Compartment Number: 1
Tank Stored Product Code: 14
Tank Stored Product Desc: GASOLINE
Compartment Cap: 10000
Heating: Unknown
Other Desc: Not reported
Date Added: 10/10/1999 10:57:56
Date Last Updated: 05/04/2002 08:17:52
Staff Id Who Did The Last Update: TANKS

Install Remove:
MPCA Tank Number: 002
Number of Dispensers: 1
Tank Construction Material Code: Not reported
Piping Material: Not reported
Piping Material Desc: Not reported
Total Tank Capacity Quantity: Not reported
Staff Id Who Did The Last Update: JHENRY
INSREM Product: Alcohol Blend
INSREM Product Description: Not reported

Map ID
Direction
Distance
Elevation

MAP FINDINGS

Site

Database(s)

EDR ID Number
EPA ID Number

PENN GAS STOP (Continued)

U004140505

INSREM Action ID: 985991
INSREM Action: 17
Action Completed Date: Not reported
Date Added: 07/27/2011 08:01:40
Date Last Updated: 07/27/2011 08:01:40

Tank:

MPCA Tank Number: 003
Tank Registration Date: 10/31/1997 00:00:00
Tank Storage Capacity: 8500
Tank Dual Use: N
Tank Status: Active
Tank Stored Product: Gasoline
Tank Construction Material: STI-P3
Tank Cathodic Protection: Anode
Piping Cathodic Protection: Anode
Piping Material: Galvanized steel
Second Contain Tank: Galvanized steel
Second Contain Pipe: Not reported
Tank Dispenser: Submersible
Above/ Under Ground: Under Ground
AST Base Material: Not reported
Piping Material Description: Not reported
Unregulated Tank Registration Date: 10/31/1997 00:00:00
Heating Product Flag: No
Haz Waste Generator Id: Not reported
Product Replaced Date: Not reported
Sludge Disposal Facility: Not reported
Comments: Not reported
Date Added: 10/10/1999 10:57:06
Date Last Updated: 08/07/2015 13:22:25
Staff Id Who Did The Last Update: JHENRY
In Compliance: Yes
Serial Number: Not reported

Tank Action:

MPCA Tank Number: 003
Above Or Underground: Under Ground
Tank Action ID: 954894
Contractor Number: Not reported
Supervisor Number: Not reported
Tank Action: 14
Action Date: Not reported
Action Date Unknown: Not reported
Corrosion Expert Name: 6 dispensers
Lab Flag: Not reported
Date Added: 07/15/2009 07:51:22
Date Last Updated: 07/15/2009 07:51:22
Staff Id Who Did The Last Update: JHENRY

MPCA Tank Number: 003
Above Or Underground: Under Ground
Tank Action ID: 1042990
Contractor Number: 599
Supervisor Number: Not reported
Tank Action: 12
Action Date: 06/03/2015 00:00:00

Map ID
Direction
Distance
Elevation

MAP FINDINGS

Site

Database(s)

EDR ID Number
EPA ID Number

PENN GAS STOP (Continued)

U004140505

Action Date Unknown: Not reported
Corrosion Expert Name: Not reported
Lab Flag: Not reported
Date Added: 08/07/2015 13:21:08
Date Last Updated: 08/07/2015 13:21:08
Staff Id Who Did The Last Update: JHENRY

MPCA Tank Number: 003
Above Or Underground: Under Ground
Tank Action ID: 950353
Contractor Number: 37
Supervisor Number: 1654
Tank Action: 12
Action Date: 05/01/2009 00:00:00
Action Date Unknown: Not reported
Corrosion Expert Name: Not reported
Lab Flag: Not reported
Date Added: 05/05/2009 09:42:40
Date Last Updated: 05/05/2009 09:42:40
Staff Id Who Did The Last Update: BPALMQU

MPCA Tank Number: 003
Above Or Underground: Under Ground
Tank Action ID: 871613
Contractor Number: 37
Supervisor Number: 1634
Tank Action: Repair Or Upgrade Tank
Action Date: 05/01/2002 00:00:00
Action Date Unknown: Not reported
Corrosion Expert Name: Not reported
Lab Flag: Not reported
Date Added: 05/14/2002 14:23:31
Date Last Updated: 05/14/2002 14:23:31
Staff Id Who Did The Last Update: JHENRY

MPCA Tank Number: 003
Above Or Underground: Under Ground
Tank Action ID: 315005
Contractor Number: Not reported
Supervisor Number: Not reported
Tank Action: Install Tank
Action Date: 01/01/1988 00:00:00
Action Date Unknown: Not reported
Corrosion Expert Name: Not reported
Lab Flag: Not reported
Date Added: 05/05/2000 08:31:09
Date Last Updated: 05/04/2002 08:17:52
Staff Id Who Did The Last Update: TANKS

Tank Compartment:
MPCA Tank Number: 003
Above Or Underground: Under Ground
Compartment Number: 1
Tank Stored Product Code: 14
Tank Stored Product Desc: GASOLINE
Compartment Cap: 8500
Heating: No

Map ID
Direction
Distance
Elevation

MAP FINDINGS

Site

Database(s)

EDR ID Number
EPA ID Number

PENN GAS STOP (Continued)

U004140505

Other Desc: Not reported
Date Added: 10/10/1999 10:58:33
Date Last Updated: 05/04/2002 08:17:52
Staff Id Who Did The Last Update: TANKS

Install Remove:

MPCA Tank Number: 003
Number of Dispensers: 1
Tank Construction Material Code: Not reported
Piping Material: Not reported
Piping Material Desc: Not reported
Total Tank Capacity Quantity: Not reported
Staff Id Who Did The Last Update: JHENRY
INSREM Product: Alcohol Blend
INSREM Product Description: Not reported
INSREM Action ID: 985992
INSREM Action: 17
Action Completed Date: Not reported
Date Added: 07/27/2011 08:01:52
Date Last Updated: 07/27/2011 08:01:52

Tab site:

Program Interest Id: 200573
Above Or Underground: Under Ground
Facility Code: 34
Indian Reservation: No
UST Registration Date: 12/10/1987 00:00:00
AST Registration Date: Not reported
Date Added: 07/23/1992 19:11:05
Date Last Updated: 05/23/2003 09:21:02
Staff Id Who Did The Last Update: SYS
Max Monthly Gallons: Not reported
Vapor Recovery Installed: Unknown
Vapor Notify Required: Unknown

Lat Long:

Program Id: 200573
Latlong ID: 121273
Latitude Degrees: 45
Latitude Minutes: 0
Latitude Seconds: 22.25428
Longitude Degrees: -93
Longitude Minutes: 18
Longitude Seconds: 27.7363
Collection Date: Not reported
LatLong Description: Not reported
TMSP Added: 06/05/2000 16:05:45
Date Last Updated: 05/03/2007 08:50:54
Staff Id Last Updated: RSUCHAN
Coord Source Type: Not reported
Org Name Source: Not reported

Program Id: 200573
Latlong ID: 127486
Latitude Degrees: 45
Latitude Minutes: 0

Map ID
Direction
Distance
Elevation

MAP FINDINGS

Site

Database(s)

EDR ID Number
EPA ID Number

PENN GAS STOP (Continued)

U004140505

Latitude Seconds: 22.46
Longitude Degrees: -93
Longitude Minutes: 18
Longitude Seconds: 27.13
Collection Date: 12/19/2014 08:41:53
LatLong Description: Not reported
TMSP Added: 08/28/2006 09:29:13
Date Last Updated: 12/19/2014 08:41:58
Staff Id Last Updated: MAPTOOL
Coord Source Type: Not reported
Org Name Source: Not reported

SPILLS:

Spill Detail:

Program Id: 168775
Spill Date: 11/11/1900
Site ID: 0
Public Safety Spill ID: Not reported
Interest Type: Spill site
Interest Phone: Not reported
Preferred Id: 4138
Interest Start Date: 03/21/1996 00:00:00
Interest End Date: Not reported
Active: Not reported
Tmsp Added: 03/21/1996 00:00:00
Tmsp Last Updt: 04/11/2007 08:22:50
Staff Id Last Updt: RSUCHAN
Foreign Zone: Not reported
Spill Closure Desc: Not reported
Sp Rep Code: Not reported
Report Taken By: 1612
MPCA Project Manager: 3236
MPCA Involvement: Not reported
Spill Site Closure Date: 01/01/1996
Spill Rep Desc: GLEN KIECKER
Spill Reported Date: 10/05/1988
Init Cause Code: Not reported
Init Cause Desc: UST
Initial Source Code: Not reported
Priority: Unknown Priority
Rep Phone: Not reported
Rep Name: Not reported
Rpt Taken By Duty Officer: Not reported
Duty Officer Report No: Not reported
Comments: AMT-UNKNOWN

MN Financial Assurance 1:

PROGRAM ID: 168775
Township Name: Not reported
Region: 1
Interest Type: Spill site
ADDR ID: 237279
Interest Telephone: Not reported
Preferred ID: 4138
Interest Start Date: 03/21/1996

Map ID
Direction
Distance
Elevation

MAP FINDINGS

Site

Database(s)

EDR ID Number
EPA ID Number

PENN GAS STOP (Continued)

U004140505

Interest End Date: Not reported
Activity Flag: Not reported
TMSP Added: 03/21/1996
TMSP Last Update: 05/04/2002 06:34:46
Staff ID Last Update: TANKS
Source: TALES
Source ID: 0
Country Code: USA
FOR State: Not reported
FOR Zone: Not reported
FIPS County Code: 053
Comments: AMT-UNKNOWN

PROGRAM ID: 200573
Township Name: Not reported
Region: 1
Interest Type: Deleted Tank Site
ADDR ID: 199250
Interest Telephone: x
Preferred ID: 11651
Interest Start Date: 07/23/1992
Interest End Date: Not reported
Activity Flag: Y
TMSP Added: 07/23/1992
TMSP Last Update: 08/28/2006 09:29:11
Staff ID Last Update: RSUCHAN
Source: TALES
Source ID: 0
Country Code: USA
FOR State: Not reported
FOR Zone: None
FIPS County Code: 053
Comments: Not reported

PROGRAM ID: 200573
Township Name: Fort Snelling
Region: 1
Interest Type: Tank site
ADDR ID: 237279
Interest Telephone: NO CORE PI PH.
Preferred ID: 11651
Interest Start Date: 07/23/1992
Interest End Date: Not reported
Activity Flag: Y
TMSP Added: 08/28/2006
TMSP Last Update: 06/12/2009 14:52:47
Staff ID Last Update: JHENRY
Source: CORE
Source ID: 214280
Country Code: USA
FOR State: Not reported
FOR Zone: Not reported
FIPS County Code: 053
Comments: Not reported

PROGRAM ID: 213670
Township Name: Not reported

Map ID
Direction
Distance
Elevation

MAP FINDINGS

Site

Database(s)

EDR ID Number
EPA ID Number

PENN GAS STOP (Continued)

U004140505

Region: 1
Interest Type: Deleted Leak Site
ADDR ID: 237279
Interest Telephone: 6126230267
Preferred ID: 741
Interest Start Date: 03/26/1992
Interest End Date: Not reported
Activity Flag: Not reported
TMSP Added: 12/04/1999
TMSP Last Update: 08/25/2008 13:12:35
Staff ID Last Update: CLEE
Source: TALES
Source ID: 0
Country Code: USA
FOR State: Not reported
FOR Zone: Not reported
FIPS County Code: 053
Comments: Not reported

PROGRAM ID: 213670
Township Name: Fort Snelling
Region: 1
Interest Type: Leak Site
ADDR ID: 237279
Interest Telephone: NO CORE PI PH.
Preferred ID: 741
Interest Start Date: 03/26/1992
Interest End Date: 08/25/2008
Activity Flag: N
TMSP Added: 08/25/2008
TMSP Last Update: 11/10/2014 08:17:06
Staff ID Last Update: RGAGLE
Source: CORE
Source ID: 54913001
Country Code: USA
FOR State: Not reported
FOR Zone: Not reported
FIPS County Code: 053
Comments: Not reported

Latitude Longitude:
Program Id: 200573
Lat/Long ID: 121273
Latitude Degrees: 45
Latitude Minutes: 0
Latitude Seconds: 22.25428
Longitude Degrees: -93
Longitude Minutes: 18
Longitude Seconds: 27.7363
Collection Date: Not reported
Lat/Long Description: Not reported
TMSP Added: 06/05/2000 16:05:45
TMSP Last Update: 05/03/2007 08:50:54
Staff ID Last Update: RSUCHAN
Coord Source Type: Not reported
Org Name Source: Not reported
Coord Coll Meth: Not reported

Map ID
Direction
Distance
Elevation

MAP FINDINGS

Site

Database(s)

EDR ID Number
EPA ID Number

PENN GAS STOP (Continued)

U004140505

Map Scale Code: Not reported
Source: TALES
Site ID: 214280
Spatial ID: 51371000

Program Id: 200573
Lat/Long ID: 127486
Latitude Degrees: 45
Latitude Minutes: 0
Latitude Seconds: 22.46
Longitude Degrees: -93
Longitude Minutes: 18
Longitude Seconds: 27.13
Collection Date: 12/19/2014 08:41:53
Lat/Long Description: Not reported
TMSP Added: 08/28/2006 09:29:13
TMSP Last Update: 12/19/2014 08:41:58
Staff ID Last Update: MAPTOOL
Coord Source Type: Not reported
Org Name Source: Not reported
Coord Coll Meth: DM
Map Scale Code: Not reported
Source: CORE
Site ID: 214280
Spatial ID: 51371000

Tab Site:

Program Id: 200573
Facility Code: 34
Above or Under Code: 2
Indian Reservation: N
Ust Registration Date: 12/10/1987 00:00:00
Ast Registration Date: Not reported
TMSP Added: 07/23/1992 19:11:05
TMSP Last Update: 05/23/2003 09:21:02
Staff ID Last Update: SYS
Max Monthly Gallons: Not reported
Vapor Recovery Installed: U
Vapor Notif Required: U

Latitude Longitude:

Program Id: 213670
Lat/Long ID: 0
Latitude Degrees: Not reported
Latitude Minutes: Not reported
Latitude Seconds: Not reported
Longitude Degrees: Not reported
Longitude Minutes: Not reported
Longitude Seconds: Not reported
Collection Date: Not reported
Lat/Long Description: Not reported
TMSP Added: 09/03/2010 07:18:13
TMSP Last Update: 09/03/2010 07:18:13
Staff ID Last Update: KJULIEN

Map ID
Direction
Distance
Elevation

MAP FINDINGS

Site

Database(s)

EDR ID Number
EPA ID Number

PENN GAS STOP (Continued)

U004140505

Coord Source Type: Not reported
Org Name Source: Not reported
Coord Coll Meth: Not reported
Map Scale Code: Not reported
Source: TALES
Site ID: 54913001
Spatial ID: 54913003

Program Id: 213670
Lat/Long ID: 141175
Latitude Degrees: 45
Latitude Minutes: 0
Latitude Seconds: 22.46
Longitude Degrees: -93
Longitude Minutes: 18
Longitude Seconds: 27.17
Collection Date: 12/19/2014 08:42:07
Lat/Long Description: Not reported
TMSP Added: 08/25/2008 13:12:37
TMSP Last Update: 12/19/2014 08:42:07
Staff ID Last Update: MAPTOOL
Coord Source Type: Not reported
Org Name Source: Not reported
Coord Coll Meth: DM
Map Scale Code: Not reported
Source: CORE
Site ID: 54913001
Spatial ID: 54913003

Staff Name:
Program Id: 213670
Staff Sequence ID: 10076
Staff Type: Not reported
Staff Name: Not reported
TMSP Added: 12/04/1999 14:04:07
TMSP Last Update: 01/20/2012 10:39:37
Staff ID Last Update: RSUCHAN
Last Name: Not reported
First Name: Not reported
Middle Initial: Not reported
Functional Area Code: SPS
Staff ID Number: 3236

Program Id: 213670
Staff Sequence ID: 13316
Staff Type: Not reported
Staff Name: Not reported
TMSP Added: 12/04/1999 14:04:10
TMSP Last Update: 01/20/2012 10:39:37
Staff ID Last Update: RSUCHAN
Last Name: Not reported
First Name: Not reported
Middle Initial: Not reported
Functional Area Code: LPM
Staff ID Number: 4107

Program Id: 213670

Map ID
Direction
Distance
Elevation

MAP FINDINGS

Site

Database(s)

EDR ID Number
EPA ID Number

PENN GAS STOP (Continued)

U004140505

Staff Sequence ID: 25767
Staff Type: Not reported
Staff Name: Not reported
TMSP Added: 12/04/1999 14:04:23
TMSP Last Update: 01/20/2012 10:39:36
Staff ID Last Update: RSUCHAN
Last Name: Not reported
First Name: Not reported
Middle Initial: Not reported
Functional Area Code: HYD
Staff ID Number: 4101

WIMN:

Legislative District: 58A
Status: Inactive
Latitude: 45.00624023
Longitude: -93.30754772
Coordinate Collection Method: Digitized - Map Tool
Activity: Leak Site
MPCA Id: 741
Major Watershed: Mississippi River - Twin Cities

[Click here to access Minnesota Pollution Control Agency:](#)

Legislative District: 58A
Status: Active
Latitude: 45.00624026
Longitude: -93.30753774
Coordinate Collection Method: Digitized - Map Tool
Activity: Tank Site
MPCA Id: 11651
Major Watershed: Mississippi River - Twin Cities

[Click here to access Minnesota Pollution Control Agency:](#)

88
South
1/2-1
0.789 mi.
4165 ft.

INTERPLASTIC CORPORATION
2015 NORTHEAST BROADWAY
MINNEAPOLIS, MN

MN DEL PLP S105077268
N/A

Relative:
Lower

Facility:
Facility Id: Not reported
Program Id: Not reported
Leak Id: Not reported
Link Id: Not reported
EPA Id: Not reported
Region: Not reported
EPA Region: Not reported
On NPL: Not reported
Score: Not reported
Priority 1: Not reported
Description1: Not reported
Description2: Not reported
Current Status: Not reported
NPL Status: Not reported

Actual:
888 ft.

Map ID
Direction
Distance
Elevation

MAP FINDINGS

Site

Database(s)

EDR ID Number
EPA ID Number

INTERPLASTIC CORPORATION (Continued)

S105077268

Release Date: //
Released Qty: Not reported
Cleaned Date: //
Chemical: Not reported
Date Rem/Delisted: Not reported
Non NPL Status: Not reported
Assigned Staff: Not reported
Date Listed: Not reported
Date Delisted: Not reported

Count: 1 records.

ORPHAN SUMMARY

<u>City</u>	<u>EDR ID</u>	<u>Site Name</u>	<u>Site Address</u>	<u>Zip</u>	<u>Database(s)</u>
MINNEAPOLIS	S105576368	MINNEAPOLIS LIME WASTE STORAGE FAC	36TH AVE & MARSHALL ST NE		SWF/LF, Financial Assurance

GOVERNMENT RECORDS SEARCHED / DATA CURRENCY TRACKING

To maintain currency of the following federal and state databases, EDR contacts the appropriate governmental agency on a monthly or quarterly basis, as required.

Number of Days to Update: Provides confirmation that EDR is reporting records that have been updated within 90 days from the date the government agency made the information available to the public.

STANDARD ENVIRONMENTAL RECORDS

Federal NPL site list

NPL: National Priority List

National Priorities List (Superfund). The NPL is a subset of CERCLIS and identifies over 1,200 sites for priority cleanup under the Superfund Program. NPL sites may encompass relatively large areas. As such, EDR provides polygon coverage for over 1,000 NPL site boundaries produced by EPA's Environmental Photographic Interpretation Center (EPIC) and regional EPA offices.

Date of Government Version: 03/07/2016	Source: EPA
Date Data Arrived at EDR: 04/05/2016	Telephone: N/A
Date Made Active in Reports: 04/15/2016	Last EDR Contact: 07/07/2016
Number of Days to Update: 10	Next Scheduled EDR Contact: 10/17/2016
	Data Release Frequency: Quarterly

NPL Site Boundaries

Sources:

EPA's Environmental Photographic Interpretation Center (EPIC)
Telephone: 202-564-7333

EPA Region 1
Telephone 617-918-1143

EPA Region 6
Telephone: 214-655-6659

EPA Region 3
Telephone 215-814-5418

EPA Region 7
Telephone: 913-551-7247

EPA Region 4
Telephone 404-562-8033

EPA Region 8
Telephone: 303-312-6774

EPA Region 5
Telephone 312-886-6686

EPA Region 9
Telephone: 415-947-4246

EPA Region 10
Telephone 206-553-8665

Proposed NPL: Proposed National Priority List Sites

A site that has been proposed for listing on the National Priorities List through the issuance of a proposed rule in the Federal Register. EPA then accepts public comments on the site, responds to the comments, and places on the NPL those sites that continue to meet the requirements for listing.

Date of Government Version: 03/07/2016	Source: EPA
Date Data Arrived at EDR: 04/05/2016	Telephone: N/A
Date Made Active in Reports: 04/15/2016	Last EDR Contact: 07/07/2016
Number of Days to Update: 10	Next Scheduled EDR Contact: 10/17/2016
	Data Release Frequency: Quarterly

NPL LIENS: Federal Superfund Liens

Federal Superfund Liens. Under the authority granted the USEPA by CERCLA of 1980, the USEPA has the authority to file liens against real property in order to recover remedial action expenditures or when the property owner received notification of potential liability. USEPA compiles a listing of filed notices of Superfund Liens.

Date of Government Version: 10/15/1991	Source: EPA
Date Data Arrived at EDR: 02/02/1994	Telephone: 202-564-4267
Date Made Active in Reports: 03/30/1994	Last EDR Contact: 08/15/2011
Number of Days to Update: 56	Next Scheduled EDR Contact: 11/28/2011
	Data Release Frequency: No Update Planned

GOVERNMENT RECORDS SEARCHED / DATA CURRENCY TRACKING

Federal Delisted NPL site list

Delisted NPL: National Priority List Deletions

The National Oil and Hazardous Substances Pollution Contingency Plan (NCP) establishes the criteria that the EPA uses to delete sites from the NPL. In accordance with 40 CFR 300.425.(e), sites may be deleted from the NPL where no further response is appropriate.

Date of Government Version: 03/07/2016	Source: EPA
Date Data Arrived at EDR: 04/05/2016	Telephone: N/A
Date Made Active in Reports: 04/15/2016	Last EDR Contact: 07/07/2016
Number of Days to Update: 10	Next Scheduled EDR Contact: 10/17/2016
	Data Release Frequency: Quarterly

Federal CERCLIS list

FEDERAL FACILITY: Federal Facility Site Information listing

A listing of National Priority List (NPL) and Base Realignment and Closure (BRAC) sites found in the Comprehensive Environmental Response, Compensation and Liability Information System (CERCLIS) Database where EPA Federal Facilities Restoration and Reuse Office is involved in cleanup activities.

Date of Government Version: 11/13/2015	Source: Environmental Protection Agency
Date Data Arrived at EDR: 01/06/2016	Telephone: 703-603-8704
Date Made Active in Reports: 05/20/2016	Last EDR Contact: 07/06/2016
Number of Days to Update: 135	Next Scheduled EDR Contact: 10/17/2016
	Data Release Frequency: Varies

SEMS: Superfund Enterprise Management System

SEMS (Superfund Enterprise Management System) tracks hazardous waste sites, potentially hazardous waste sites, and remedial activities performed in support of EPA's Superfund Program across the United States. The list was formerly know as CERCLIS, renamed to SEMS by the EPA in 2015. The list contains data on potentially hazardous waste sites that have been reported to the USEPA by states, municipalities, private companies and private persons, pursuant to Section 103 of the Comprehensive Environmental Response, Compensation, and Liability Act (CERCLA). This dataset also contains sites which are either proposed to or on the National Priorities List (NPL) and the sites which are in the screening and assessment phase for possible inclusion on the NPL.

Date of Government Version: 03/07/2016	Source: EPA
Date Data Arrived at EDR: 04/05/2016	Telephone: 800-424-9346
Date Made Active in Reports: 04/15/2016	Last EDR Contact: 04/05/2016
Number of Days to Update: 10	Next Scheduled EDR Contact: 08/01/2016
	Data Release Frequency: Quarterly

Federal CERCLIS NFRAP site list

SEMS-ARCHIVE: Superfund Enterprise Management System Archive

GOVERNMENT RECORDS SEARCHED / DATA CURRENCY TRACKING

SEMS-ARCHIVE (Superfund Enterprise Management System Archive) tracks sites that have no further interest under the Federal Superfund Program based on available information. The list was formerly known as the CERCLIS-NFRAP, renamed to SEMS ARCHIVE by the EPA in 2015. EPA may perform a minimal level of assessment work at a site while it is archived if site conditions change and/or new information becomes available. Archived sites have been removed and archived from the inventory of SEMS sites. Archived status indicates that, to the best of EPA's knowledge, assessment at a site has been completed and that EPA has determined no further steps will be taken to list the site on the National Priorities List (NPL), unless information indicates this decision was not appropriate or other considerations require a recommendation for listing at a later time. The decision does not necessarily mean that there is no hazard associated with a given site; it only means that, based upon available information, the location is not judged to be potential NPL site.

Date of Government Version: 03/07/2016	Source: EPA
Date Data Arrived at EDR: 04/05/2016	Telephone: 800-424-9346
Date Made Active in Reports: 04/15/2016	Last EDR Contact: 04/05/2016
Number of Days to Update: 10	Next Scheduled EDR Contact: 08/01/2016
	Data Release Frequency: Quarterly

Federal RCRA CORRACTS facilities list

CORRACTS: Corrective Action Report

CORRACTS identifies hazardous waste handlers with RCRA corrective action activity.

Date of Government Version: 12/09/2015	Source: EPA
Date Data Arrived at EDR: 03/02/2016	Telephone: 800-424-9346
Date Made Active in Reports: 04/05/2016	Last EDR Contact: 06/30/2016
Number of Days to Update: 34	Next Scheduled EDR Contact: 10/10/2016
	Data Release Frequency: Quarterly

Federal RCRA non-CORRACTS TSD facilities list

RCRA-TSDF: RCRA - Treatment, Storage and Disposal

RCRAInfo is EPA's comprehensive information system, providing access to data supporting the Resource Conservation and Recovery Act (RCRA) of 1976 and the Hazardous and Solid Waste Amendments (HSWA) of 1984. The database includes selective information on sites which generate, transport, store, treat and/or dispose of hazardous waste as defined by the Resource Conservation and Recovery Act (RCRA). Transporters are individuals or entities that move hazardous waste from the generator offsite to a facility that can recycle, treat, store, or dispose of the waste. TSDFs treat, store, or dispose of the waste.

Date of Government Version: 12/09/2015	Source: Environmental Protection Agency
Date Data Arrived at EDR: 03/02/2016	Telephone: 312-886-6186
Date Made Active in Reports: 04/05/2016	Last EDR Contact: 06/30/2016
Number of Days to Update: 34	Next Scheduled EDR Contact: 10/17/2016
	Data Release Frequency: Quarterly

Federal RCRA generators list

RCRA-LQG: RCRA - Large Quantity Generators

RCRAInfo is EPA's comprehensive information system, providing access to data supporting the Resource Conservation and Recovery Act (RCRA) of 1976 and the Hazardous and Solid Waste Amendments (HSWA) of 1984. The database includes selective information on sites which generate, transport, store, treat and/or dispose of hazardous waste as defined by the Resource Conservation and Recovery Act (RCRA). Large quantity generators (LQGs) generate over 1,000 kilograms (kg) of hazardous waste, or over 1 kg of acutely hazardous waste per month.

Date of Government Version: 12/09/2015	Source: Environmental Protection Agency
Date Data Arrived at EDR: 03/02/2016	Telephone: 312-886-6186
Date Made Active in Reports: 04/05/2016	Last EDR Contact: 06/30/2016
Number of Days to Update: 34	Next Scheduled EDR Contact: 10/17/2016
	Data Release Frequency: Quarterly

GOVERNMENT RECORDS SEARCHED / DATA CURRENCY TRACKING

RCRA-SQG: RCRA - Small Quantity Generators

RCRAInfo is EPA's comprehensive information system, providing access to data supporting the Resource Conservation and Recovery Act (RCRA) of 1976 and the Hazardous and Solid Waste Amendments (HSWA) of 1984. The database includes selective information on sites which generate, transport, store, treat and/or dispose of hazardous waste as defined by the Resource Conservation and Recovery Act (RCRA). Small quantity generators (SQGs) generate between 100 kg and 1,000 kg of hazardous waste per month.

Date of Government Version: 12/09/2015	Source: Environmental Protection Agency
Date Data Arrived at EDR: 03/02/2016	Telephone: 312-886-6186
Date Made Active in Reports: 04/05/2016	Last EDR Contact: 06/30/2016
Number of Days to Update: 34	Next Scheduled EDR Contact: 10/17/2016
	Data Release Frequency: Quarterly

RCRA-CESQG: RCRA - Conditionally Exempt Small Quantity Generators

RCRAInfo is EPA's comprehensive information system, providing access to data supporting the Resource Conservation and Recovery Act (RCRA) of 1976 and the Hazardous and Solid Waste Amendments (HSWA) of 1984. The database includes selective information on sites which generate, transport, store, treat and/or dispose of hazardous waste as defined by the Resource Conservation and Recovery Act (RCRA). Conditionally exempt small quantity generators (CESQGs) generate less than 100 kg of hazardous waste, or less than 1 kg of acutely hazardous waste per month.

Date of Government Version: 12/09/2015	Source: Environmental Protection Agency
Date Data Arrived at EDR: 03/02/2016	Telephone: 312-886-6186
Date Made Active in Reports: 04/05/2016	Last EDR Contact: 06/30/2016
Number of Days to Update: 34	Next Scheduled EDR Contact: 10/17/2016
	Data Release Frequency: Varies

Federal institutional controls / engineering controls registries

LUCIS: Land Use Control Information System

LUCIS contains records of land use control information pertaining to the former Navy Base Realignment and Closure properties.

Date of Government Version: 05/28/2015	Source: Department of the Navy
Date Data Arrived at EDR: 05/29/2015	Telephone: 843-820-7326
Date Made Active in Reports: 06/11/2015	Last EDR Contact: 05/16/2016
Number of Days to Update: 13	Next Scheduled EDR Contact: 08/29/2016
	Data Release Frequency: Varies

US ENG CONTROLS: Engineering Controls Sites List

A listing of sites with engineering controls in place. Engineering controls include various forms of caps, building foundations, liners, and treatment methods to create pathway elimination for regulated substances to enter environmental media or effect human health.

Date of Government Version: 09/10/2015	Source: Environmental Protection Agency
Date Data Arrived at EDR: 09/11/2015	Telephone: 703-603-0695
Date Made Active in Reports: 11/03/2015	Last EDR Contact: 05/25/2016
Number of Days to Update: 53	Next Scheduled EDR Contact: 09/12/2016
	Data Release Frequency: Varies

US INST CONTROL: Sites with Institutional Controls

A listing of sites with institutional controls in place. Institutional controls include administrative measures, such as groundwater use restrictions, construction restrictions, property use restrictions, and post remediation care requirements intended to prevent exposure to contaminants remaining on site. Deed restrictions are generally required as part of the institutional controls.

Date of Government Version: 09/10/2015	Source: Environmental Protection Agency
Date Data Arrived at EDR: 09/11/2015	Telephone: 703-603-0695
Date Made Active in Reports: 11/03/2015	Last EDR Contact: 05/25/2016
Number of Days to Update: 53	Next Scheduled EDR Contact: 09/12/2016
	Data Release Frequency: Varies

GOVERNMENT RECORDS SEARCHED / DATA CURRENCY TRACKING

Federal ERNS list

ERNS: Emergency Response Notification System

Emergency Response Notification System. ERNS records and stores information on reported releases of oil and hazardous substances.

Date of Government Version: 03/28/2016
Date Data Arrived at EDR: 03/30/2016
Date Made Active in Reports: 05/20/2016
Number of Days to Update: 51

Source: National Response Center, United States Coast Guard
Telephone: 202-267-2180
Last EDR Contact: 06/28/2016
Next Scheduled EDR Contact: 10/10/2016
Data Release Frequency: Annually

State- and tribal - equivalent NPL

MN PLP: Permanent List of Priorities

The list identifies hazardous waste sites where investigation and cleanup are needed, cleanup is underway, or cleanup has been completed and long-term monitoring or maintenance continues.

Date of Government Version: 08/01/2014
Date Data Arrived at EDR: 10/02/2014
Date Made Active in Reports: 01/20/2015
Number of Days to Update: 110

Source: Pollution Control Agency
Telephone: 651-296-6139
Last EDR Contact: 06/06/2016
Next Scheduled EDR Contact: 08/22/2016
Data Release Frequency: Annually

State- and tribal - equivalent CERCLIS

SHWS: Superfund Site Information Listing

The SRS database includes all sites that the State Superfund Program is dealing with or has dealt with. The Superfund Program identifies, investigates and determines appropriate cleanup plans for abandoned or uncontrolled hazardous waste sites where a release or potential release of a hazardous substance poses a risk to human health or the environment.

Date of Government Version: 02/16/2016
Date Data Arrived at EDR: 03/09/2016
Date Made Active in Reports: 04/06/2016
Number of Days to Update: 28

Source: Minnesota Pollution Control Agency
Telephone: 651-296-6300
Last EDR Contact: 06/10/2016
Next Scheduled EDR Contact: 09/19/2016
Data Release Frequency: Annually

State and tribal landfill and/or solid waste disposal site lists

UNPERM LF: Unpermitted Facilities

These are facilities that have solid waste disposal yet are not permitted.

Date of Government Version: 05/01/2016
Date Data Arrived at EDR: 05/12/2016
Date Made Active in Reports: 06/20/2016
Number of Days to Update: 39

Source: Pollution Control Agency
Telephone: 651-757-2665
Last EDR Contact: 05/12/2016
Next Scheduled EDR Contact: 08/22/2016
Data Release Frequency: Quarterly

SWF/LF: Permitted Solid Waste Disposal Facilities

Solid Waste Facilities/Landfill Sites. SWF/LF type records typically contain an inventory of solid waste disposal facilities or landfills in a particular state. Depending on the state, these may be active or inactive facilities or open dumps that failed to meet RCRA Subtitle D Section 4004 criteria for solid waste landfills or disposal sites.

Date of Government Version: 05/01/2016
Date Data Arrived at EDR: 05/12/2016
Date Made Active in Reports: 06/20/2016
Number of Days to Update: 39

Source: Minnesota Pollution Control Agency
Telephone: 651-296-7276
Last EDR Contact: 05/12/2016
Next Scheduled EDR Contact: 08/22/2016
Data Release Frequency: Varies

GOVERNMENT RECORDS SEARCHED / DATA CURRENCY TRACKING

LCP: Closed Landfills Priority List

The Minnesota Legislature enacted a law to manage and clean up the state's closed Mixed Municipal Solid Waste Landfills. Under that law, the MPCA is required to create and periodically revise a priority list of qualified landfills, based on the relative health and environmental risks they present. The MPCA established the first such priority list in December, 1994.

Date of Government Version: 01/14/2016
Date Data Arrived at EDR: 02/23/2016
Date Made Active in Reports: 04/14/2016
Number of Days to Update: 51

Source: Minnesota Pollution Control Agency
Telephone: 651-296-9543
Source: Pollution Control Agency, GIS Section
Telephone: 651-296-7266
Last EDR Contact: 05/23/2016
Next Scheduled EDR Contact: 09/05/2016
Data Release Frequency: Annually

State and tribal leaking storage tank lists

LUST: Leak Sites

Leaking Underground Storage Tank Incident Reports. LUST records contain an inventory of reported leaking underground storage tank incidents. Not all states maintain these records, and the information stored varies by state.

Date of Government Version: 05/01/2016
Date Data Arrived at EDR: 05/11/2016
Date Made Active in Reports: 06/20/2016
Number of Days to Update: 40

Source: Minnesota Pollution Control Agency
Telephone: 651-296-6300
Last EDR Contact: 05/11/2016
Next Scheduled EDR Contact: 08/22/2016
Data Release Frequency: Semi-Annually

LAST: Leaking Aboveground Storage Tanks

A listing of leaking aboveground storage tanks.

Date of Government Version: 05/01/2016
Date Data Arrived at EDR: 05/11/2016
Date Made Active in Reports: 06/20/2016
Number of Days to Update: 40

Source: Pollution Control Agency
Telephone: 651-296-6300
Last EDR Contact: 05/11/2016
Next Scheduled EDR Contact: 08/22/2016
Data Release Frequency: Semi-Annually

INDIAN LUST R5: Leaking Underground Storage Tanks on Indian Land

Leaking underground storage tanks located on Indian Land in Michigan, Minnesota and Wisconsin.

Date of Government Version: 02/17/2016
Date Data Arrived at EDR: 04/27/2016
Date Made Active in Reports: 06/03/2016
Number of Days to Update: 37

Source: EPA, Region 5
Telephone: 312-886-7439
Last EDR Contact: 04/27/2016
Next Scheduled EDR Contact: 08/08/2016
Data Release Frequency: Varies

INDIAN LUST R1: Leaking Underground Storage Tanks on Indian Land

A listing of leaking underground storage tank locations on Indian Land.

Date of Government Version: 10/27/2015
Date Data Arrived at EDR: 10/29/2015
Date Made Active in Reports: 01/04/2016
Number of Days to Update: 67

Source: EPA Region 1
Telephone: 617-918-1313
Last EDR Contact: 04/29/2016
Next Scheduled EDR Contact: 08/08/2016
Data Release Frequency: Varies

INDIAN LUST R10: Leaking Underground Storage Tanks on Indian Land

LUSTs on Indian land in Alaska, Idaho, Oregon and Washington.

Date of Government Version: 01/07/2016
Date Data Arrived at EDR: 01/08/2016
Date Made Active in Reports: 02/18/2016
Number of Days to Update: 41

Source: EPA Region 10
Telephone: 206-553-2857
Last EDR Contact: 04/29/2016
Next Scheduled EDR Contact: 08/08/2016
Data Release Frequency: Quarterly

GOVERNMENT RECORDS SEARCHED / DATA CURRENCY TRACKING

INDIAN LUST R9: Leaking Underground Storage Tanks on Indian Land
LUSTs on Indian land in Arizona, California, New Mexico and Nevada

Date of Government Version: 02/25/2016	Source: Environmental Protection Agency
Date Data Arrived at EDR: 04/27/2016	Telephone: 415-972-3372
Date Made Active in Reports: 06/03/2016	Last EDR Contact: 04/27/2016
Number of Days to Update: 37	Next Scheduled EDR Contact: 08/08/2016
	Data Release Frequency: Quarterly

INDIAN LUST R8: Leaking Underground Storage Tanks on Indian Land
LUSTs on Indian land in Colorado, Montana, North Dakota, South Dakota, Utah and Wyoming.

Date of Government Version: 10/13/2015	Source: EPA Region 8
Date Data Arrived at EDR: 10/23/2015	Telephone: 303-312-6271
Date Made Active in Reports: 02/18/2016	Last EDR Contact: 04/27/2016
Number of Days to Update: 118	Next Scheduled EDR Contact: 08/08/2016
	Data Release Frequency: Quarterly

INDIAN LUST R7: Leaking Underground Storage Tanks on Indian Land
LUSTs on Indian land in Iowa, Kansas, and Nebraska

Date of Government Version: 10/09/2015	Source: EPA Region 7
Date Data Arrived at EDR: 02/12/2016	Telephone: 913-551-7003
Date Made Active in Reports: 06/03/2016	Last EDR Contact: 04/29/2016
Number of Days to Update: 112	Next Scheduled EDR Contact: 08/08/2016
	Data Release Frequency: Varies

INDIAN LUST R6: Leaking Underground Storage Tanks on Indian Land
LUSTs on Indian land in New Mexico and Oklahoma.

Date of Government Version: 12/11/2015	Source: EPA Region 6
Date Data Arrived at EDR: 02/19/2016	Telephone: 214-665-6597
Date Made Active in Reports: 06/03/2016	Last EDR Contact: 04/29/2016
Number of Days to Update: 105	Next Scheduled EDR Contact: 08/08/2016
	Data Release Frequency: Varies

INDIAN LUST R4: Leaking Underground Storage Tanks on Indian Land
LUSTs on Indian land in Florida, Mississippi and North Carolina.

Date of Government Version: 02/05/2016	Source: EPA Region 4
Date Data Arrived at EDR: 04/29/2016	Telephone: 404-562-8677
Date Made Active in Reports: 06/03/2016	Last EDR Contact: 04/26/2016
Number of Days to Update: 35	Next Scheduled EDR Contact: 08/08/2016
	Data Release Frequency: Semi-Annually

State and tribal registered storage tank lists

FEMA UST: Underground Storage Tank Listing
A listing of all FEMA owned underground storage tanks.

Date of Government Version: 01/01/2010	Source: FEMA
Date Data Arrived at EDR: 02/16/2010	Telephone: 202-646-5797
Date Made Active in Reports: 04/12/2010	Last EDR Contact: 07/07/2016
Number of Days to Update: 55	Next Scheduled EDR Contact: 10/24/2016
	Data Release Frequency: Varies

UST: Underground Storage Tank Database
Registered Underground Storage Tanks. UST's are regulated under Subtitle I of the Resource Conservation and Recovery Act (RCRA) and must be registered with the state department responsible for administering the UST program. Available information varies by state program.

GOVERNMENT RECORDS SEARCHED / DATA CURRENCY TRACKING

Date of Government Version: 05/01/2016
Date Data Arrived at EDR: 05/11/2016
Date Made Active in Reports: 06/17/2016
Number of Days to Update: 37

Source: Minnesota Pollution Control Agency
Telephone: 651-649-5451
Last EDR Contact: 05/11/2016
Next Scheduled EDR Contact: 08/22/2016
Data Release Frequency: Varies

AST: Aboveground Storage Tanks
Registered Aboveground Storage Tanks.

Date of Government Version: 05/01/2016
Date Data Arrived at EDR: 05/11/2016
Date Made Active in Reports: 06/17/2016
Number of Days to Update: 37

Source: Minnesota Pollution Control Agency
Telephone: 651-296-0930
Last EDR Contact: 05/11/2016
Next Scheduled EDR Contact: 08/22/2016
Data Release Frequency: Semi-Annually

INDIAN UST R8: Underground Storage Tanks on Indian Land

The Indian Underground Storage Tank (UST) database provides information about underground storage tanks on Indian land in EPA Region 8 (Colorado, Montana, North Dakota, South Dakota, Utah, Wyoming and 27 Tribal Nations).

Date of Government Version: 01/26/2016
Date Data Arrived at EDR: 02/05/2016
Date Made Active in Reports: 06/03/2016
Number of Days to Update: 119

Source: EPA Region 8
Telephone: 303-312-6137
Last EDR Contact: 04/29/2016
Next Scheduled EDR Contact: 08/08/2016
Data Release Frequency: Quarterly

INDIAN UST R9: Underground Storage Tanks on Indian Land

The Indian Underground Storage Tank (UST) database provides information about underground storage tanks on Indian land in EPA Region 9 (Arizona, California, Hawaii, Nevada, the Pacific Islands, and Tribal Nations).

Date of Government Version: 02/25/2016
Date Data Arrived at EDR: 04/27/2016
Date Made Active in Reports: 06/03/2016
Number of Days to Update: 37

Source: EPA Region 9
Telephone: 415-972-3368
Last EDR Contact: 04/27/2016
Next Scheduled EDR Contact: 08/08/2016
Data Release Frequency: Quarterly

INDIAN UST R7: Underground Storage Tanks on Indian Land

The Indian Underground Storage Tank (UST) database provides information about underground storage tanks on Indian land in EPA Region 7 (Iowa, Kansas, Missouri, Nebraska, and 9 Tribal Nations).

Date of Government Version: 09/23/2014
Date Data Arrived at EDR: 11/25/2014
Date Made Active in Reports: 01/29/2015
Number of Days to Update: 65

Source: EPA Region 7
Telephone: 913-551-7003
Last EDR Contact: 04/29/2016
Next Scheduled EDR Contact: 08/08/2016
Data Release Frequency: Varies

INDIAN UST R6: Underground Storage Tanks on Indian Land

The Indian Underground Storage Tank (UST) database provides information about underground storage tanks on Indian land in EPA Region 6 (Louisiana, Arkansas, Oklahoma, New Mexico, Texas and 65 Tribes).

Date of Government Version: 12/03/2015
Date Data Arrived at EDR: 02/04/2016
Date Made Active in Reports: 06/03/2016
Number of Days to Update: 120

Source: EPA Region 6
Telephone: 214-665-7591
Last EDR Contact: 04/29/2016
Next Scheduled EDR Contact: 08/08/2016
Data Release Frequency: Semi-Annually

INDIAN UST R5: Underground Storage Tanks on Indian Land

The Indian Underground Storage Tank (UST) database provides information about underground storage tanks on Indian land in EPA Region 5 (Michigan, Minnesota and Wisconsin and Tribal Nations).

GOVERNMENT RECORDS SEARCHED / DATA CURRENCY TRACKING

Date of Government Version: 11/05/2015	Source: EPA Region 5
Date Data Arrived at EDR: 11/13/2015	Telephone: 312-886-6136
Date Made Active in Reports: 01/04/2016	Last EDR Contact: 04/27/2016
Number of Days to Update: 52	Next Scheduled EDR Contact: 08/08/2016
	Data Release Frequency: Varies

INDIAN UST R10: Underground Storage Tanks on Indian Land

The Indian Underground Storage Tank (UST) database provides information about underground storage tanks on Indian land in EPA Region 10 (Alaska, Idaho, Oregon, Washington, and Tribal Nations).

Date of Government Version: 01/07/2016	Source: EPA Region 10
Date Data Arrived at EDR: 01/08/2016	Telephone: 206-553-2857
Date Made Active in Reports: 02/18/2016	Last EDR Contact: 04/29/2016
Number of Days to Update: 41	Next Scheduled EDR Contact: 08/08/2016
	Data Release Frequency: Quarterly

INDIAN UST R1: Underground Storage Tanks on Indian Land

The Indian Underground Storage Tank (UST) database provides information about underground storage tanks on Indian land in EPA Region 1 (Connecticut, Maine, Massachusetts, New Hampshire, Rhode Island, Vermont and ten Tribal Nations).

Date of Government Version: 10/20/2015	Source: EPA, Region 1
Date Data Arrived at EDR: 10/29/2015	Telephone: 617-918-1313
Date Made Active in Reports: 01/04/2016	Last EDR Contact: 04/29/2016
Number of Days to Update: 67	Next Scheduled EDR Contact: 08/08/2016
	Data Release Frequency: Varies

INDIAN UST R4: Underground Storage Tanks on Indian Land

The Indian Underground Storage Tank (UST) database provides information about underground storage tanks on Indian land in EPA Region 4 (Alabama, Florida, Georgia, Kentucky, Mississippi, North Carolina, South Carolina, Tennessee and Tribal Nations)

Date of Government Version: 02/05/2016	Source: EPA Region 4
Date Data Arrived at EDR: 04/29/2016	Telephone: 404-562-9424
Date Made Active in Reports: 06/03/2016	Last EDR Contact: 04/26/2016
Number of Days to Update: 35	Next Scheduled EDR Contact: 08/08/2016
	Data Release Frequency: Semi-Annually

State and tribal institutional control / engineering control registries

INST CONTROL: Site Remediation Section Database

Sites that have an Institutional Control event.

Date of Government Version: 02/16/2016	Source: Pollution Control Agency
Date Data Arrived at EDR: 03/09/2016	Telephone: 512-296-6300
Date Made Active in Reports: 04/06/2016	Last EDR Contact: 06/10/2016
Number of Days to Update: 28	Next Scheduled EDR Contact: 09/19/2016
	Data Release Frequency: Quarterly

State and tribal voluntary cleanup sites

VIC: Voluntary Investigation and Cleanup Program

Voluntary Investigation and Cleanup (VIC) Program List.

Date of Government Version: 02/16/2016	Source: Minnesota Pollution Control Agency
Date Data Arrived at EDR: 03/09/2016	Telephone: 651-296-7291
Date Made Active in Reports: 04/06/2016	Last EDR Contact: 06/10/2016
Number of Days to Update: 28	Next Scheduled EDR Contact: 09/19/2016
	Data Release Frequency: Quarterly

GOVERNMENT RECORDS SEARCHED / DATA CURRENCY TRACKING

INDIAN VCP R7: Voluntary Cleanup Priority Listing

A listing of voluntary cleanup priority sites located on Indian Land located in Region 7.

Date of Government Version: 03/20/2008	Source: EPA, Region 7
Date Data Arrived at EDR: 04/22/2008	Telephone: 913-551-7365
Date Made Active in Reports: 05/19/2008	Last EDR Contact: 04/20/2009
Number of Days to Update: 27	Next Scheduled EDR Contact: 07/20/2009
	Data Release Frequency: Varies

INDIAN VCP R1: Voluntary Cleanup Priority Listing

A listing of voluntary cleanup priority sites located on Indian Land located in Region 1.

Date of Government Version: 07/27/2015	Source: EPA, Region 1
Date Data Arrived at EDR: 09/29/2015	Telephone: 617-918-1102
Date Made Active in Reports: 02/18/2016	Last EDR Contact: 07/01/2016
Number of Days to Update: 142	Next Scheduled EDR Contact: 10/10/2016
	Data Release Frequency: Varies

State and tribal Brownfields sites

BROWNFIELDS: Petroleum Brownfields Program Sites

Purchasing, selling, or developing property can present a special set of obstacles if the property is contaminated with chemicals. The Petroleum Brownfields Program is one of several programs within the Minnesota Pollution Control Agency (MPCA) designed to help people address these obstacles. The purpose of the Petroleum Brownfields Program is to provide the technical assistance and liability assurance needed to expedite and facilitate the development, transfer, investigation and/or cleanup of property that is contaminated with petroleum.

Date of Government Version: 09/30/2015	Source: Pollution Control Agency
Date Data Arrived at EDR: 12/01/2015	Telephone: 651-296-7999
Date Made Active in Reports: 12/22/2015	Last EDR Contact: 05/16/2016
Number of Days to Update: 21	Next Scheduled EDR Contact: 08/29/2016
	Data Release Frequency: Varies

ADDITIONAL ENVIRONMENTAL RECORDS

Local Brownfield lists

US BROWNFIELDS: A Listing of Brownfields Sites

Brownfields are real property, the expansion, redevelopment, or reuse of which may be complicated by the presence or potential presence of a hazardous substance, pollutant, or contaminant. Cleaning up and reinvesting in these properties takes development pressures off of undeveloped, open land, and both improves and protects the environment. Assessment, Cleanup and Redevelopment Exchange System (ACRES) stores information reported by EPA Brownfields grant recipients on brownfields properties assessed or cleaned up with grant funding as well as information on Targeted Brownfields Assessments performed by EPA Regions. A listing of ACRES Brownfield sites is obtained from Cleanups in My Community. Cleanups in My Community provides information on Brownfields properties for which information is reported back to EPA, as well as areas served by Brownfields grant programs.

Date of Government Version: 03/21/2016	Source: Environmental Protection Agency
Date Data Arrived at EDR: 03/22/2016	Telephone: 202-566-2777
Date Made Active in Reports: 07/13/2016	Last EDR Contact: 06/22/2016
Number of Days to Update: 113	Next Scheduled EDR Contact: 10/03/2016
	Data Release Frequency: Semi-Annually

Local Lists of Landfill / Solid Waste Disposal Sites

SWRCY: Recycling Facilities

A listing of companies that accept commercial quantities of recyclable materials.

Date of Government Version: 06/01/2016	Source: Pollution Control Agency
Date Data Arrived at EDR: 06/03/2016	Telephone: 651-296-6300
Date Made Active in Reports: 06/20/2016	Last EDR Contact: 05/09/2016
Number of Days to Update: 17	Next Scheduled EDR Contact: 08/22/2016
	Data Release Frequency: Varies

GOVERNMENT RECORDS SEARCHED / DATA CURRENCY TRACKING

INDIAN ODI: Report on the Status of Open Dumps on Indian Lands

Location of open dumps on Indian land.

Date of Government Version: 12/31/1998
Date Data Arrived at EDR: 12/03/2007
Date Made Active in Reports: 01/24/2008
Number of Days to Update: 52

Source: Environmental Protection Agency
Telephone: 703-308-8245
Last EDR Contact: 04/27/2016
Next Scheduled EDR Contact: 08/15/2016
Data Release Frequency: Varies

DEBRIS REGION 9: Torres Martinez Reservation Illegal Dump Site Locations

A listing of illegal dump sites location on the Torres Martinez Indian Reservation located in eastern Riverside County and northern Imperial County, California.

Date of Government Version: 01/12/2009
Date Data Arrived at EDR: 05/07/2009
Date Made Active in Reports: 09/21/2009
Number of Days to Update: 137

Source: EPA, Region 9
Telephone: 415-947-4219
Last EDR Contact: 07/20/2016
Next Scheduled EDR Contact: 10/07/2016
Data Release Frequency: No Update Planned

ODI: Open Dump Inventory

An open dump is defined as a disposal facility that does not comply with one or more of the Part 257 or Part 258 Subtitle D Criteria.

Date of Government Version: 06/30/1985
Date Data Arrived at EDR: 08/09/2004
Date Made Active in Reports: 09/17/2004
Number of Days to Update: 39

Source: Environmental Protection Agency
Telephone: 800-424-9346
Last EDR Contact: 06/09/2004
Next Scheduled EDR Contact: N/A
Data Release Frequency: No Update Planned

Local Lists of Hazardous waste / Contaminated Sites

US HIST CDL: National Clandestine Laboratory Register

A listing of clandestine drug lab locations that have been removed from the DEAs National Clandestine Laboratory Register.

Date of Government Version: 05/04/2016
Date Data Arrived at EDR: 06/03/2016
Date Made Active in Reports: 07/13/2016
Number of Days to Update: 40

Source: Drug Enforcement Administration
Telephone: 202-307-1000
Last EDR Contact: 05/31/2016
Next Scheduled EDR Contact: 06/13/2016
Data Release Frequency: No Update Planned

SRS: Site Remediation Section Database

The database contains site information for sites monitored by the Site Remediation Section.

Date of Government Version: 02/16/2016
Date Data Arrived at EDR: 03/09/2016
Date Made Active in Reports: 04/06/2016
Number of Days to Update: 28

Source: Pollution Control Agency
Telephone: 651-282-5988
Last EDR Contact: 06/10/2016
Next Scheduled EDR Contact: 09/19/2016
Data Release Frequency: Quarterly

CDL: Clandestine Drug Labs

This data was passively gathered. That is, the DOH asks law enforcement and other agencies to notify them of Clandestine Drug Labs (CDLs). They do not require reporting of events. Therefore the data represents only a subset of all CDLs. This data has not been verified. The DOH has made no attempt to verify that reported CDLs actually occurred. They have no knowledge if the CDL was involved in cooking or just consisted of chemicals associated with Meth production. The reports they receive are that a suspected CDL was seized.

Date of Government Version: 03/30/2016
Date Data Arrived at EDR: 04/05/2016
Date Made Active in Reports: 05/18/2016
Number of Days to Update: 43

Source: Department of Health
Telephone: 651-215-5800
Last EDR Contact: 07/01/2016
Next Scheduled EDR Contact: 10/17/2016
Data Release Frequency: Varies

GOVERNMENT RECORDS SEARCHED / DATA CURRENCY TRACKING

MN DEL PLP: Delisted Permanent List of Priorities

This generally means that either no more cleanup at a site is needed or that no state superfund funding is needed for long term monitoring activities.

Date of Government Version: 08/01/2014	Source: Pollution Control Agency
Date Data Arrived at EDR: 10/02/2014	Telephone: 651-296-6139
Date Made Active in Reports: 01/20/2015	Last EDR Contact: 06/06/2016
Number of Days to Update: 110	Next Scheduled EDR Contact: 08/22/2016
	Data Release Frequency: Annually

US CDL: Clandestine Drug Labs

A listing of clandestine drug lab locations. The U.S. Department of Justice ("the Department") provides this web site as a public service. It contains addresses of some locations where law enforcement agencies reported they found chemicals or other items that indicated the presence of either clandestine drug laboratories or dumpsites. In most cases, the source of the entries is not the Department, and the Department has not verified the entry and does not guarantee its accuracy. Members of the public must verify the accuracy of all entries by, for example, contacting local law enforcement and local health departments.

Date of Government Version: 05/04/2016	Source: Drug Enforcement Administration
Date Data Arrived at EDR: 06/03/2016	Telephone: 202-307-1000
Date Made Active in Reports: 07/13/2016	Last EDR Contact: 05/31/2016
Number of Days to Update: 40	Next Scheduled EDR Contact: 09/12/2016
	Data Release Frequency: Quarterly

Local Land Records

LIENS: Environmental Liens

Sites included in the Site Remediation System Database that have Environmental Liens.

Date of Government Version: 02/16/2016	Source: Pollution Control Agency
Date Data Arrived at EDR: 03/09/2016	Telephone: 602-282-5988
Date Made Active in Reports: 04/06/2016	Last EDR Contact: 06/10/2016
Number of Days to Update: 28	Next Scheduled EDR Contact: 09/19/2016
	Data Release Frequency: Quarterly

LIENS 2: CERCLA Lien Information

A Federal CERCLA ("Superfund") lien can exist by operation of law at any site or property at which EPA has spent Superfund monies. These monies are spent to investigate and address releases and threatened releases of contamination. CERCLIS provides information as to the identity of these sites and properties.

Date of Government Version: 02/18/2014	Source: Environmental Protection Agency
Date Data Arrived at EDR: 03/18/2014	Telephone: 202-564-6023
Date Made Active in Reports: 04/24/2014	Last EDR Contact: 04/26/2016
Number of Days to Update: 37	Next Scheduled EDR Contact: 08/08/2016
	Data Release Frequency: Varies

Records of Emergency Release Reports

HMIRS: Hazardous Materials Information Reporting System

Hazardous Materials Incident Report System. HMIRS contains hazardous material spill incidents reported to DOT.

Date of Government Version: 06/24/2015	Source: U.S. Department of Transportation
Date Data Arrived at EDR: 06/26/2015	Telephone: 202-366-4555
Date Made Active in Reports: 09/02/2015	Last EDR Contact: 06/28/2016
Number of Days to Update: 68	Next Scheduled EDR Contact: 10/10/2016
	Data Release Frequency: Annually

SPILLS: Spills Database

Spills reported to the Pollution Control Agency.

GOVERNMENT RECORDS SEARCHED / DATA CURRENCY TRACKING

Date of Government Version: 05/01/2016
Date Data Arrived at EDR: 05/11/2016
Date Made Active in Reports: 06/20/2016
Number of Days to Update: 40

Source: Minnesota Pollution Control Agency
Telephone: 651-649-5451
Last EDR Contact: 05/11/2016
Next Scheduled EDR Contact: 08/22/2016
Data Release Frequency: Quarterly

AG SPILLS: Department of Agriculture Spills

This data is a list of pesticide/fertilizer incidents reported to have occurred in Minnesota.

Date of Government Version: 04/18/2016
Date Data Arrived at EDR: 05/11/2016
Date Made Active in Reports: 06/17/2016
Number of Days to Update: 37

Source: Department of Agriculture
Telephone: 651-297-3997
Last EDR Contact: 05/11/2016
Next Scheduled EDR Contact: 08/22/2016
Data Release Frequency: Semi-Annually

SPILLS 90: SPILLS90 data from FirstSearch

Spills 90 includes those spill and release records available exclusively from FirstSearch databases. Typically, they may include chemical, oil and/or hazardous substance spills recorded after 1990. Duplicate records that are already included in EDR incident and release records are not included in Spills 90.

Date of Government Version: 11/01/2012
Date Data Arrived at EDR: 01/03/2013
Date Made Active in Reports: 02/11/2013
Number of Days to Update: 39

Source: FirstSearch
Telephone: N/A
Last EDR Contact: 01/03/2013
Next Scheduled EDR Contact: N/A
Data Release Frequency: No Update Planned

SPILLS 80: SPILLS80 data from FirstSearch

Spills 80 includes those spill and release records available from FirstSearch databases prior to 1990. Typically, they may include chemical, oil and/or hazardous substance spills recorded before 1990. Duplicate records that are already included in EDR incident and release records are not included in Spills 80.

Date of Government Version: 11/20/2001
Date Data Arrived at EDR: 01/03/2013
Date Made Active in Reports: 03/06/2013
Number of Days to Update: 62

Source: FirstSearch
Telephone: N/A
Last EDR Contact: 01/03/2013
Next Scheduled EDR Contact: N/A
Data Release Frequency: No Update Planned

Other Ascertainable Records

RCRA NonGen / NLR: RCRA - Non Generators / No Longer Regulated

RCRAInfo is EPA's comprehensive information system, providing access to data supporting the Resource Conservation and Recovery Act (RCRA) of 1976 and the Hazardous and Solid Waste Amendments (HSWA) of 1984. The database includes selective information on sites which generate, transport, store, treat and/or dispose of hazardous waste as defined by the Resource Conservation and Recovery Act (RCRA). Non-Generators do not presently generate hazardous waste.

Date of Government Version: 12/09/2015
Date Data Arrived at EDR: 03/02/2016
Date Made Active in Reports: 04/05/2016
Number of Days to Update: 34

Source: Environmental Protection Agency
Telephone: 312-886-6186
Last EDR Contact: 06/30/2016
Next Scheduled EDR Contact: 10/17/2016
Data Release Frequency: Varies

FUDS: Formerly Used Defense Sites

The listing includes locations of Formerly Used Defense Sites properties where the US Army Corps of Engineers is actively working or will take necessary cleanup actions.

Date of Government Version: 01/31/2015
Date Data Arrived at EDR: 07/08/2015
Date Made Active in Reports: 10/13/2015
Number of Days to Update: 97

Source: U.S. Army Corps of Engineers
Telephone: 202-528-4285
Last EDR Contact: 06/10/2016
Next Scheduled EDR Contact: 09/19/2016
Data Release Frequency: Varies

GOVERNMENT RECORDS SEARCHED / DATA CURRENCY TRACKING

DOD: Department of Defense Sites

This data set consists of federally owned or administered lands, administered by the Department of Defense, that have any area equal to or greater than 640 acres of the United States, Puerto Rico, and the U.S. Virgin Islands.

Date of Government Version: 12/31/2005	Source: USGS
Date Data Arrived at EDR: 11/10/2006	Telephone: 888-275-8747
Date Made Active in Reports: 01/11/2007	Last EDR Contact: 07/15/2016
Number of Days to Update: 62	Next Scheduled EDR Contact: 10/24/2016
	Data Release Frequency: Semi-Annually

FEDLAND: Federal and Indian Lands

Federally and Indian administrated lands of the United States. Lands included are administrated by: Army Corps of Engineers, Bureau of Reclamation, National Wild and Scenic River, National Wildlife Refuge, Public Domain Land, Wilderness, Wilderness Study Area, Wildlife Management Area, Bureau of Indian Affairs, Bureau of Land Management, Department of Justice, Forest Service, Fish and Wildlife Service, National Park Service.

Date of Government Version: 12/31/2005	Source: U.S. Geological Survey
Date Data Arrived at EDR: 02/06/2006	Telephone: 888-275-8747
Date Made Active in Reports: 01/11/2007	Last EDR Contact: 07/15/2016
Number of Days to Update: 339	Next Scheduled EDR Contact: 10/24/2016
	Data Release Frequency: N/A

SCRD DRYCLEANERS: State Coalition for Remediation of Drycleaners Listing

The State Coalition for Remediation of Drycleaners was established in 1998, with support from the U.S. EPA Office of Superfund Remediation and Technology Innovation. It is comprised of representatives of states with established drycleaner remediation programs. Currently the member states are Alabama, Connecticut, Florida, Illinois, Kansas, Minnesota, Missouri, North Carolina, Oregon, South Carolina, Tennessee, Texas, and Wisconsin.

Date of Government Version: 03/07/2011	Source: Environmental Protection Agency
Date Data Arrived at EDR: 03/09/2011	Telephone: 615-532-8599
Date Made Active in Reports: 05/02/2011	Last EDR Contact: 05/20/2016
Number of Days to Update: 54	Next Scheduled EDR Contact: 08/29/2016
	Data Release Frequency: Varies

US FIN ASSUR: Financial Assurance Information

All owners and operators of facilities that treat, store, or dispose of hazardous waste are required to provide proof that they will have sufficient funds to pay for the clean up, closure, and post-closure care of their facilities.

Date of Government Version: 09/01/2015	Source: Environmental Protection Agency
Date Data Arrived at EDR: 09/03/2015	Telephone: 202-566-1917
Date Made Active in Reports: 11/03/2015	Last EDR Contact: 05/18/2016
Number of Days to Update: 61	Next Scheduled EDR Contact: 08/29/2016
	Data Release Frequency: Quarterly

EPA WATCH LIST: EPA WATCH LIST

EPA maintains a "Watch List" to facilitate dialogue between EPA, state and local environmental agencies on enforcement matters relating to facilities with alleged violations identified as either significant or high priority. Being on the Watch List does not mean that the facility has actually violated the law only that an investigation by EPA or a state or local environmental agency has led those organizations to allege that an unproven violation has in fact occurred. Being on the Watch List does not represent a higher level of concern regarding the alleged violations that were detected, but instead indicates cases requiring additional dialogue between EPA, state and local agencies - primarily because of the length of time the alleged violation has gone unaddressed or unresolved.

Date of Government Version: 08/30/2013	Source: Environmental Protection Agency
Date Data Arrived at EDR: 03/21/2014	Telephone: 617-520-3000
Date Made Active in Reports: 06/17/2014	Last EDR Contact: 05/09/2016
Number of Days to Update: 88	Next Scheduled EDR Contact: 08/22/2016
	Data Release Frequency: Quarterly

GOVERNMENT RECORDS SEARCHED / DATA CURRENCY TRACKING

2020 COR ACTION: 2020 Corrective Action Program List

The EPA has set ambitious goals for the RCRA Corrective Action program by creating the 2020 Corrective Action Universe. This RCRA cleanup baseline includes facilities expected to need corrective action. The 2020 universe contains a wide variety of sites. Some properties are heavily contaminated while others were contaminated but have since been cleaned up. Still others have not been fully investigated yet, and may require little or no remediation. Inclusion in the 2020 Universe does not necessarily imply failure on the part of a facility to meet its RCRA obligations.

Date of Government Version: 04/22/2013	Source: Environmental Protection Agency
Date Data Arrived at EDR: 03/03/2015	Telephone: 703-308-4044
Date Made Active in Reports: 03/09/2015	Last EDR Contact: 05/12/2016
Number of Days to Update: 6	Next Scheduled EDR Contact: 08/22/2016
	Data Release Frequency: Varies

TSCA: Toxic Substances Control Act

Toxic Substances Control Act. TSCA identifies manufacturers and importers of chemical substances included on the TSCA Chemical Substance Inventory list. It includes data on the production volume of these substances by plant site.

Date of Government Version: 12/31/2012	Source: EPA
Date Data Arrived at EDR: 01/15/2015	Telephone: 202-260-5521
Date Made Active in Reports: 01/29/2015	Last EDR Contact: 06/24/2016
Number of Days to Update: 14	Next Scheduled EDR Contact: 10/03/2016
	Data Release Frequency: Every 4 Years

TRIS: Toxic Chemical Release Inventory System

Toxic Release Inventory System. TRIS identifies facilities which release toxic chemicals to the air, water and land in reportable quantities under SARA Title III Section 313.

Date of Government Version: 12/31/2014	Source: EPA
Date Data Arrived at EDR: 11/24/2015	Telephone: 202-566-0250
Date Made Active in Reports: 04/05/2016	Last EDR Contact: 05/24/2016
Number of Days to Update: 133	Next Scheduled EDR Contact: 09/05/2016
	Data Release Frequency: Annually

SSTS: Section 7 Tracking Systems

Section 7 of the Federal Insecticide, Fungicide and Rodenticide Act, as amended (92 Stat. 829) requires all registered pesticide-producing establishments to submit a report to the Environmental Protection Agency by March 1st each year. Each establishment must report the types and amounts of pesticides, active ingredients and devices being produced, and those having been produced and sold or distributed in the past year.

Date of Government Version: 12/31/2009	Source: EPA
Date Data Arrived at EDR: 12/10/2010	Telephone: 202-564-4203
Date Made Active in Reports: 02/25/2011	Last EDR Contact: 04/25/2016
Number of Days to Update: 77	Next Scheduled EDR Contact: 08/08/2016
	Data Release Frequency: Annually

ROD: Records Of Decision

Record of Decision. ROD documents mandate a permanent remedy at an NPL (Superfund) site containing technical and health information to aid in the cleanup.

Date of Government Version: 11/25/2013	Source: EPA
Date Data Arrived at EDR: 12/12/2013	Telephone: 703-416-0223
Date Made Active in Reports: 02/24/2014	Last EDR Contact: 06/07/2016
Number of Days to Update: 74	Next Scheduled EDR Contact: 09/19/2016
	Data Release Frequency: Annually

RMP: Risk Management Plans

GOVERNMENT RECORDS SEARCHED / DATA CURRENCY TRACKING

When Congress passed the Clean Air Act Amendments of 1990, it required EPA to publish regulations and guidance for chemical accident prevention at facilities using extremely hazardous substances. The Risk Management Program Rule (RMP Rule) was written to implement Section 112(r) of these amendments. The rule, which built upon existing industry codes and standards, requires companies of all sizes that use certain flammable and toxic substances to develop a Risk Management Program, which includes a(n): Hazard assessment that details the potential effects of an accidental release, an accident history of the last five years, and an evaluation of worst-case and alternative accidental releases; Prevention program that includes safety precautions and maintenance, monitoring, and employee training measures; and Emergency response program that spells out emergency health care, employee training measures and procedures for informing the public and response agencies (e.g the fire department) should an accident occur.

Date of Government Version: 08/01/2015	Source: Environmental Protection Agency
Date Data Arrived at EDR: 08/26/2015	Telephone: 202-564-8600
Date Made Active in Reports: 11/03/2015	Last EDR Contact: 04/25/2016
Number of Days to Update: 69	Next Scheduled EDR Contact: 08/08/2016
	Data Release Frequency: Varies

RAATS: RCRA Administrative Action Tracking System

RCRA Administration Action Tracking System. RAATS contains records based on enforcement actions issued under RCRA pertaining to major violators and includes administrative and civil actions brought by the EPA. For administration actions after September 30, 1995, data entry in the RAATS database was discontinued. EPA will retain a copy of the database for historical records. It was necessary to terminate RAATS because a decrease in agency resources made it impossible to continue to update the information contained in the database.

Date of Government Version: 04/17/1995	Source: EPA
Date Data Arrived at EDR: 07/03/1995	Telephone: 202-564-4104
Date Made Active in Reports: 08/07/1995	Last EDR Contact: 06/02/2008
Number of Days to Update: 35	Next Scheduled EDR Contact: 09/01/2008
	Data Release Frequency: No Update Planned

PRP: Potentially Responsible Parties

A listing of verified Potentially Responsible Parties

Date of Government Version: 10/25/2013	Source: EPA
Date Data Arrived at EDR: 10/17/2014	Telephone: 202-564-6023
Date Made Active in Reports: 10/20/2014	Last EDR Contact: 05/12/2016
Number of Days to Update: 3	Next Scheduled EDR Contact: 08/22/2016
	Data Release Frequency: Quarterly

PADS: PCB Activity Database System

PCB Activity Database. PADS Identifies generators, transporters, commercial storers and/or brokers and disposers of PCB's who are required to notify the EPA of such activities.

Date of Government Version: 07/01/2014	Source: EPA
Date Data Arrived at EDR: 10/15/2014	Telephone: 202-566-0500
Date Made Active in Reports: 11/17/2014	Last EDR Contact: 07/15/2016
Number of Days to Update: 33	Next Scheduled EDR Contact: 10/24/2016
	Data Release Frequency: Annually

ICIS: Integrated Compliance Information System

The Integrated Compliance Information System (ICIS) supports the information needs of the national enforcement and compliance program as well as the unique needs of the National Pollutant Discharge Elimination System (NPDES) program.

Date of Government Version: 01/23/2015	Source: Environmental Protection Agency
Date Data Arrived at EDR: 02/06/2015	Telephone: 202-564-5088
Date Made Active in Reports: 03/09/2015	Last EDR Contact: 07/07/2016
Number of Days to Update: 31	Next Scheduled EDR Contact: 10/24/2016
	Data Release Frequency: Quarterly

GOVERNMENT RECORDS SEARCHED / DATA CURRENCY TRACKING

FTTS: FIFRA/ TSCA Tracking System - FIFRA (Federal Insecticide, Fungicide, & Rodenticide Act)/TSCA (Toxic Substances Control Act)

FTTS tracks administrative cases and pesticide enforcement actions and compliance activities related to FIFRA, TSCA and EPCRA (Emergency Planning and Community Right-to-Know Act). To maintain currency, EDR contacts the Agency on a quarterly basis.

Date of Government Version: 04/09/2009
Date Data Arrived at EDR: 04/16/2009
Date Made Active in Reports: 05/11/2009
Number of Days to Update: 25

Source: EPA/Office of Prevention, Pesticides and Toxic Substances
Telephone: 202-566-1667
Last EDR Contact: 05/20/2016
Next Scheduled EDR Contact: 09/05/2016
Data Release Frequency: Quarterly

FTTS INSP: FIFRA/ TSCA Tracking System - FIFRA (Federal Insecticide, Fungicide, & Rodenticide Act)/TSCA (Toxic Substances Control Act)

A listing of FIFRA/TSCA Tracking System (FTTS) inspections and enforcements.

Date of Government Version: 04/09/2009
Date Data Arrived at EDR: 04/16/2009
Date Made Active in Reports: 05/11/2009
Number of Days to Update: 25

Source: EPA
Telephone: 202-566-1667
Last EDR Contact: 05/20/2016
Next Scheduled EDR Contact: 09/05/2016
Data Release Frequency: Quarterly

MLTS: Material Licensing Tracking System

MLTS is maintained by the Nuclear Regulatory Commission and contains a list of approximately 8,100 sites which possess or use radioactive materials and which are subject to NRC licensing requirements. To maintain currency, EDR contacts the Agency on a quarterly basis.

Date of Government Version: 03/07/2016
Date Data Arrived at EDR: 03/18/2016
Date Made Active in Reports: 04/15/2016
Number of Days to Update: 28

Source: Nuclear Regulatory Commission
Telephone: 301-415-7169
Last EDR Contact: 05/06/2016
Next Scheduled EDR Contact: 08/22/2016
Data Release Frequency: Quarterly

COAL ASH DOE: Steam-Electric Plant Operation Data

A listing of power plants that store ash in surface ponds.

Date of Government Version: 12/31/2005
Date Data Arrived at EDR: 08/07/2009
Date Made Active in Reports: 10/22/2009
Number of Days to Update: 76

Source: Department of Energy
Telephone: 202-586-8719
Last EDR Contact: 06/09/2016
Next Scheduled EDR Contact: 09/19/2016
Data Release Frequency: Varies

COAL ASH EPA: Coal Combustion Residues Surface Impoundments List

A listing of coal combustion residues surface impoundments with high hazard potential ratings.

Date of Government Version: 07/01/2014
Date Data Arrived at EDR: 09/10/2014
Date Made Active in Reports: 10/20/2014
Number of Days to Update: 40

Source: Environmental Protection Agency
Telephone: N/A
Last EDR Contact: 06/10/2016
Next Scheduled EDR Contact: 09/19/2016
Data Release Frequency: Varies

PCB TRANSFORMER: PCB Transformer Registration Database

The database of PCB transformer registrations that includes all PCB registration submittals.

Date of Government Version: 02/01/2011
Date Data Arrived at EDR: 10/19/2011
Date Made Active in Reports: 01/10/2012
Number of Days to Update: 83

Source: Environmental Protection Agency
Telephone: 202-566-0517
Last EDR Contact: 04/26/2016
Next Scheduled EDR Contact: 08/08/2016
Data Release Frequency: Varies

RADINFO: Radiation Information Database

The Radiation Information Database (RADINFO) contains information about facilities that are regulated by U.S. Environmental Protection Agency (EPA) regulations for radiation and radioactivity.

GOVERNMENT RECORDS SEARCHED / DATA CURRENCY TRACKING

Date of Government Version: 07/07/2015
Date Data Arrived at EDR: 07/09/2015
Date Made Active in Reports: 09/16/2015
Number of Days to Update: 69

Source: Environmental Protection Agency
Telephone: 202-343-9775
Last EDR Contact: 07/07/2016
Next Scheduled EDR Contact: 10/17/2016
Data Release Frequency: Quarterly

HIST FTTS: FIFRA/TSCA Tracking System Administrative Case Listing

A complete administrative case listing from the FIFRA/TSCA Tracking System (FTTS) for all ten EPA regions. The information was obtained from the National Compliance Database (NCDB). NCDB supports the implementation of FIFRA (Federal Insecticide, Fungicide, and Rodenticide Act) and TSCA (Toxic Substances Control Act). Some EPA regions are now closing out records. Because of that, and the fact that some EPA regions are not providing EPA Headquarters with updated records, it was decided to create a HIST FTTS database. It included records that may not be included in the newer FTTS database updates. This database is no longer updated.

Date of Government Version: 10/19/2006
Date Data Arrived at EDR: 03/01/2007
Date Made Active in Reports: 04/10/2007
Number of Days to Update: 40

Source: Environmental Protection Agency
Telephone: 202-564-2501
Last EDR Contact: 12/17/2007
Next Scheduled EDR Contact: 03/17/2008
Data Release Frequency: No Update Planned

HIST FTTS INSP: FIFRA/TSCA Tracking System Inspection & Enforcement Case Listing

A complete inspection and enforcement case listing from the FIFRA/TSCA Tracking System (FTTS) for all ten EPA regions. The information was obtained from the National Compliance Database (NCDB). NCDB supports the implementation of FIFRA (Federal Insecticide, Fungicide, and Rodenticide Act) and TSCA (Toxic Substances Control Act). Some EPA regions are now closing out records. Because of that, and the fact that some EPA regions are not providing EPA Headquarters with updated records, it was decided to create a HIST FTTS database. It included records that may not be included in the newer FTTS database updates. This database is no longer updated.

Date of Government Version: 10/19/2006
Date Data Arrived at EDR: 03/01/2007
Date Made Active in Reports: 04/10/2007
Number of Days to Update: 40

Source: Environmental Protection Agency
Telephone: 202-564-2501
Last EDR Contact: 12/17/2008
Next Scheduled EDR Contact: 03/17/2008
Data Release Frequency: No Update Planned

DOT OPS: Incident and Accident Data

Department of Transportation, Office of Pipeline Safety Incident and Accident data.

Date of Government Version: 07/31/2012
Date Data Arrived at EDR: 08/07/2012
Date Made Active in Reports: 09/18/2012
Number of Days to Update: 42

Source: Department of Transportation, Office of Pipeline Safety
Telephone: 202-366-4595
Last EDR Contact: 05/04/2016
Next Scheduled EDR Contact: 08/15/2016
Data Release Frequency: Varies

CONSENT: Superfund (CERCLA) Consent Decrees

Major legal settlements that establish responsibility and standards for cleanup at NPL (Superfund) sites. Released periodically by United States District Courts after settlement by parties to litigation matters.

Date of Government Version: 12/31/2014
Date Data Arrived at EDR: 04/17/2015
Date Made Active in Reports: 06/02/2015
Number of Days to Update: 46

Source: Department of Justice, Consent Decree Library
Telephone: Varies
Last EDR Contact: 07/15/2016
Next Scheduled EDR Contact: 10/10/2016
Data Release Frequency: Varies

BRS: Biennial Reporting System

The Biennial Reporting System is a national system administered by the EPA that collects data on the generation and management of hazardous waste. BRS captures detailed data from two groups: Large Quantity Generators (LQG) and Treatment, Storage, and Disposal Facilities.

Date of Government Version: 12/31/2013
Date Data Arrived at EDR: 02/24/2015
Date Made Active in Reports: 09/30/2015
Number of Days to Update: 218

Source: EPA/NTIS
Telephone: 800-424-9346
Last EDR Contact: 05/27/2016
Next Scheduled EDR Contact: 09/05/2016
Data Release Frequency: Biennially

GOVERNMENT RECORDS SEARCHED / DATA CURRENCY TRACKING

INDIAN RESERV: Indian Reservations

This map layer portrays Indian administered lands of the United States that have any area equal to or greater than 640 acres.

Date of Government Version: 12/31/2005	Source: USGS
Date Data Arrived at EDR: 12/08/2006	Telephone: 202-208-3710
Date Made Active in Reports: 01/11/2007	Last EDR Contact: 07/15/2016
Number of Days to Update: 34	Next Scheduled EDR Contact: 10/24/2016
	Data Release Frequency: Semi-Annually

FUSRAP: Formerly Utilized Sites Remedial Action Program

DOE established the Formerly Utilized Sites Remedial Action Program (FUSRAP) in 1974 to remediate sites where radioactive contamination remained from Manhattan Project and early U.S. Atomic Energy Commission (AEC) operations.

Date of Government Version: 03/11/2016	Source: Department of Energy
Date Data Arrived at EDR: 03/15/2016	Telephone: 202-586-3559
Date Made Active in Reports: 06/03/2016	Last EDR Contact: 05/09/2016
Number of Days to Update: 80	Next Scheduled EDR Contact: 08/22/2016
	Data Release Frequency: Varies

UMTRA: Uranium Mill Tailings Sites

Uranium ore was mined by private companies for federal government use in national defense programs. When the mills shut down, large piles of the sand-like material (mill tailings) remain after uranium has been extracted from the ore. Levels of human exposure to radioactive materials from the piles are low; however, in some cases tailings were used as construction materials before the potential health hazards of the tailings were recognized.

Date of Government Version: 09/14/2010	Source: Department of Energy
Date Data Arrived at EDR: 10/07/2011	Telephone: 505-845-0011
Date Made Active in Reports: 03/01/2012	Last EDR Contact: 05/23/2016
Number of Days to Update: 146	Next Scheduled EDR Contact: 09/05/2016
	Data Release Frequency: Varies

LEAD SMELTER 1: Lead Smelter Sites

A listing of former lead smelter site locations.

Date of Government Version: 11/25/2014	Source: Environmental Protection Agency
Date Data Arrived at EDR: 11/26/2014	Telephone: 703-603-8787
Date Made Active in Reports: 01/29/2015	Last EDR Contact: 07/08/2016
Number of Days to Update: 64	Next Scheduled EDR Contact: 10/17/2016
	Data Release Frequency: Varies

LEAD SMELTER 2: Lead Smelter Sites

A list of several hundred sites in the U.S. where secondary lead smelting was done from 1931 and 1964. These sites may pose a threat to public health through ingestion or inhalation of contaminated soil or dust

Date of Government Version: 04/05/2001	Source: American Journal of Public Health
Date Data Arrived at EDR: 10/27/2010	Telephone: 703-305-6451
Date Made Active in Reports: 12/02/2010	Last EDR Contact: 12/02/2009
Number of Days to Update: 36	Next Scheduled EDR Contact: N/A
	Data Release Frequency: No Update Planned

US AIRS (AFS): Aerometric Information Retrieval System Facility Subsystem (AFS)

The database is a sub-system of Aerometric Information Retrieval System (AIRS). AFS contains compliance data on air pollution point sources regulated by the U.S. EPA and/or state and local air regulatory agencies. This information comes from source reports by various stationary sources of air pollution, such as electric power plants, steel mills, factories, and universities, and provides information about the air pollutants they produce. Action, air program, air program pollutant, and general level plant data. It is used to track emissions and compliance data from industrial plants.

GOVERNMENT RECORDS SEARCHED / DATA CURRENCY TRACKING

Date of Government Version: 10/20/2015
Date Data Arrived at EDR: 10/27/2015
Date Made Active in Reports: 01/04/2016
Number of Days to Update: 69

Source: EPA
Telephone: 202-564-2496
Last EDR Contact: 06/22/2016
Next Scheduled EDR Contact: 10/10/2016
Data Release Frequency: Annually

US AIRS MINOR: Air Facility System Data A listing of minor source facilities.

Date of Government Version: 10/20/2015
Date Data Arrived at EDR: 10/27/2015
Date Made Active in Reports: 01/04/2016
Number of Days to Update: 69

Source: EPA
Telephone: 202-564-2496
Last EDR Contact: 06/22/2016
Next Scheduled EDR Contact: 10/10/2016
Data Release Frequency: Annually

US MINES: Mines Master Index File

Contains all mine identification numbers issued for mines active or opened since 1971. The data also includes violation information.

Date of Government Version: 02/09/2016
Date Data Arrived at EDR: 03/02/2016
Date Made Active in Reports: 04/15/2016
Number of Days to Update: 44

Source: Department of Labor, Mine Safety and Health Administration
Telephone: 303-231-5959
Last EDR Contact: 06/02/2016
Next Scheduled EDR Contact: 09/12/2016
Data Release Frequency: Semi-Annually

US MINES 2: Ferrous and Nonferrous Metal Mines Database Listing

This map layer includes ferrous (ferrous metal mines are facilities that extract ferrous metals, such as iron ore or molybdenum) and nonferrous (Nonferrous metal mines are facilities that extract nonferrous metals, such as gold, silver, copper, zinc, and lead) metal mines in the United States.

Date of Government Version: 12/05/2005
Date Data Arrived at EDR: 02/29/2008
Date Made Active in Reports: 04/18/2008
Number of Days to Update: 49

Source: USGS
Telephone: 703-648-7709
Last EDR Contact: 06/03/2016
Next Scheduled EDR Contact: 09/12/2016
Data Release Frequency: Varies

US MINES 3: Active Mines & Mineral Plants Database Listing

Active Mines and Mineral Processing Plant operations for commodities monitored by the Minerals Information Team of the USGS.

Date of Government Version: 04/14/2011
Date Data Arrived at EDR: 06/08/2011
Date Made Active in Reports: 09/13/2011
Number of Days to Update: 97

Source: USGS
Telephone: 703-648-7709
Last EDR Contact: 06/03/2016
Next Scheduled EDR Contact: 09/12/2016
Data Release Frequency: Varies

FINDS: Facility Index System/Facility Registry System

Facility Index System. FINDS contains both facility information and 'pointers' to other sources that contain more detail. EDR includes the following FINDS databases in this report: PCS (Permit Compliance System), AIRS (Aerometric Information Retrieval System), DOCKET (Enforcement Docket used to manage and track information on civil judicial enforcement cases for all environmental statutes), FURS (Federal Underground Injection Control), C-DOCKET (Criminal Docket System used to track criminal enforcement actions for all environmental statutes), FFIS (Federal Facilities Information System), STATE (State Environmental Laws and Statutes), and PADS (PCB Activity Data System).

Date of Government Version: 07/20/2015
Date Data Arrived at EDR: 09/09/2015
Date Made Active in Reports: 11/03/2015
Number of Days to Update: 55

Source: EPA
Telephone: (312) 353-2000
Last EDR Contact: 06/08/2016
Next Scheduled EDR Contact: 09/19/2016
Data Release Frequency: Quarterly

GOVERNMENT RECORDS SEARCHED / DATA CURRENCY TRACKING

DOCKET HWC: Hazardous Waste Compliance Docket Listing

A complete list of the Federal Agency Hazardous Waste Compliance Docket Facilities.

Date of Government Version: 03/01/2016	Source: Environmental Protection Agency
Date Data Arrived at EDR: 03/03/2016	Telephone: 202-564-0527
Date Made Active in Reports: 04/05/2016	Last EDR Contact: 05/25/2016
Number of Days to Update: 33	Next Scheduled EDR Contact: 09/12/2016
	Data Release Frequency: Varies

UXO: Unexploded Ordnance Sites

A listing of unexploded ordnance site locations

Date of Government Version: 10/25/2015	Source: Department of Defense
Date Data Arrived at EDR: 01/29/2016	Telephone: 571-373-0407
Date Made Active in Reports: 04/05/2016	Last EDR Contact: 06/20/2016
Number of Days to Update: 67	Next Scheduled EDR Contact: 10/03/2016
	Data Release Frequency: Varies

AGVIC: Agricultural Voluntary Investigation & Cleanup Listing

A listing of agricultural voluntary investigation & cleanup site locations.

Date of Government Version: 04/18/2016	Source: Department of Agriculture
Date Data Arrived at EDR: 05/11/2016	Telephone: 651-201-6400
Date Made Active in Reports: 06/17/2016	Last EDR Contact: 05/11/2016
Number of Days to Update: 37	Next Scheduled EDR Contact: 08/22/2016
	Data Release Frequency: Quarterly

AIRS: Permit Contact List

A listing of permitted AIRS facilities.

Date of Government Version: 12/31/2014	Source: Pollution Control Agency
Date Data Arrived at EDR: 02/20/2015	Telephone: 651-296-7351
Date Made Active in Reports: 03/11/2015	Last EDR Contact: 06/06/2016
Number of Days to Update: 19	Next Scheduled EDR Contact: 09/05/2016
	Data Release Frequency: Varies

BULK: Bulk Facilities Database

Facilities that use bulk pesticides and fertilizers

Date of Government Version: 05/09/2016	Source: Department of Agriculture
Date Data Arrived at EDR: 05/11/2016	Telephone: 651-297-3997
Date Made Active in Reports: 06/17/2016	Last EDR Contact: 05/11/2016
Number of Days to Update: 37	Next Scheduled EDR Contact: 08/22/2016
	Data Release Frequency: Semi-Annually

COAL ASH: Coal Ash Disposal Site Listing

A listing of coal ash disposal site locations.

Date of Government Version: 05/25/2016	Source: Pollution Control Agency
Date Data Arrived at EDR: 05/27/2016	Telephone: 651-757-2740
Date Made Active in Reports: 06/17/2016	Last EDR Contact: 05/23/2016
Number of Days to Update: 21	Next Scheduled EDR Contact: 08/22/2016
	Data Release Frequency: Varies

DRYCLEANERS: Registered Drycleaning Facilities

A listing of coin-operated laundries and drycleaning; drycleaning plants, except rug cleaning; and industrial laundries.

Date of Government Version: 09/21/2015	Source: Pollution Control Agency
Date Data Arrived at EDR: 09/22/2015	Telephone: 651-296-6300
Date Made Active in Reports: 12/02/2015	Last EDR Contact: 06/09/2016
Number of Days to Update: 71	Next Scheduled EDR Contact: 09/26/2016
	Data Release Frequency: Varies

GOVERNMENT RECORDS SEARCHED / DATA CURRENCY TRACKING

ENFORCEMENT: Generators Associated with Enforcement Logs

Regulatory Compliance, Hazardous Waste Enforcement Log and Hazardous Waste Permit Unit Project Identification List.

Date of Government Version: 05/07/2014	Source: Minnesota Pollution Control Agency
Date Data Arrived at EDR: 05/23/2014	Telephone: 651-297-8332
Date Made Active in Reports: 06/18/2014	Last EDR Contact: 06/24/2016
Number of Days to Update: 26	Next Scheduled EDR Contact: 10/10/2016
	Data Release Frequency: Quarterly

Financial Assurance 1: Financial Assurance Information Listing

Financial assurance is intended to ensure that resources are available to pay for the cost of closure, post-closure care, and corrective measures if the owner or operator of a regulated facility is unable or unwilling to pay.

Date of Government Version: 05/01/2016	Source: Pollution Control Agency
Date Data Arrived at EDR: 05/11/2016	Telephone: 651-297-8220
Date Made Active in Reports: 06/17/2016	Last EDR Contact: 05/11/2016
Number of Days to Update: 37	Next Scheduled EDR Contact: 08/22/2016
	Data Release Frequency: Quarterly

Financial Assurance 2: Financial Assurance Information listing

A listing of financial assurance information for solid waste facilities.

Date of Government Version: 05/01/2016	Source: Pollution Control Agency
Date Data Arrived at EDR: 05/12/2016	Telephone: 651-296-6066
Date Made Active in Reports: 06/17/2016	Last EDR Contact: 05/12/2016
Number of Days to Update: 36	Next Scheduled EDR Contact: 08/22/2016
	Data Release Frequency: Quarterly

Financial Assurance 3: Financial Assurance Information Listing

A listing of financial assurance information for hazardous waste facilities.

Date of Government Version: 10/01/2015	Source: Pollution Control Agency
Date Data Arrived at EDR: 01/08/2016	Telephone: 651-296-7258
Date Made Active in Reports: 03/24/2016	Last EDR Contact: 06/09/2016
Number of Days to Update: 76	Next Scheduled EDR Contact: 09/26/2016
	Data Release Frequency: Varies

MN HWS PERMIT: Active TSD Facilities

Active TSD Facilities.

Date of Government Version: 03/01/2016	Source: Minnesota Pollution Control Agency
Date Data Arrived at EDR: 04/22/2016	Telephone: 651-297-8470
Date Made Active in Reports: 06/17/2016	Last EDR Contact: 06/09/2016
Number of Days to Update: 56	Next Scheduled EDR Contact: 09/26/2016
	Data Release Frequency: Annually

MANIFEST: Hazardous Waste Manifest Data

Hazardous waste manifest data.

Date of Government Version: 12/31/2014	Source: Pollution Control Agency
Date Data Arrived at EDR: 07/07/2015	Telephone: 651-296-7258
Date Made Active in Reports: 07/17/2015	Last EDR Contact: 06/13/2016
Number of Days to Update: 10	Next Scheduled EDR Contact: 09/26/2016
	Data Release Frequency: Annually

MDA LIS: Licensing Information System Database Listing

Information provided lists all individuals or companies who hold licenses, certificates and/or permits required by state law and regulated by the Department. Additionally, the LIS lists all companies who must register products with the Department before being used or sold in commercial channels within our state.

GOVERNMENT RECORDS SEARCHED / DATA CURRENCY TRACKING

Date of Government Version: 05/09/2016
Date Data Arrived at EDR: 05/11/2016
Date Made Active in Reports: 06/20/2016
Number of Days to Update: 40

Source: Department of Agriculture
Telephone: 651-201-6000
Last EDR Contact: 05/11/2016
Next Scheduled EDR Contact: 08/22/2016
Data Release Frequency: Varies

LS: List of Sites

The List of Sites includes: Comprehensive Environmental Response, Compensation, and Liability Information System (CERCLIS), No Further Remedial Action Planned (NFRAP), National Priorities List (NPL), Permanent List of Priorities (PLP), sites delisted from the Permanent List of Priorities (DPLP), Hazardous Waste Permit Unit Project Facilities (HW PERM), List of Permitted Solid Waste Facilities (SW PERM), 1980 Metropolitan Area Waste Disposal Site Inventory (METRO), 1980 Statewide Outstate Dump Inventory (ODI), Voluntary and Investigation Program (VIC), and Closed Landfill Sites Undergoing Cleanup (LCP).

Date of Government Version: 04/22/2009
Date Data Arrived at EDR: 07/14/2009
Date Made Active in Reports: 07/24/2009
Number of Days to Update: 10

Source: Minnesota Pollution Control Agency
Telephone: 651-297-2731
Source: Pollution Control Agency, GIS Section
Telephone: 651-297-2731
Last EDR Contact: 12/21/2011
Next Scheduled EDR Contact: 04/09/2012
Data Release Frequency: Semi-Annually

TIER 2: Tier 2 Facility Listing

A listing of facilities which store or manufacture hazardous materials that submit a chemical inventory report.

Date of Government Version: 12/31/2014
Date Data Arrived at EDR: 09/03/2015
Date Made Active in Reports: 11/05/2015
Number of Days to Update: 63

Source: Department of Public Safety
Telephone: 651-296-2233
Last EDR Contact: 05/09/2016
Next Scheduled EDR Contact: 08/22/2016
Data Release Frequency: Varies

WIMN: What's In My Neighborhood

Since 2003, the PCA's "What's in My Neighborhood?" database provides information about air quality, hazardous waste, remediation, solid waste, tanks and leaks, and water quality around Minnesota.

Date of Government Version: 06/08/2015
Date Data Arrived at EDR: 07/15/2015
Date Made Active in Reports: 08/12/2015
Number of Days to Update: 28

Source: Pollution Control Agency
Telephone: 651-757-2593
Last EDR Contact: 07/15/2016
Next Scheduled EDR Contact: 10/24/2016
Data Release Frequency: Varies

NPDES: Wastewater Permits Listing

A listing of facilities that have a wastewater permit.

Date of Government Version: 06/12/2015
Date Data Arrived at EDR: 06/12/2015
Date Made Active in Reports: 03/14/2016
Number of Days to Update: 276

Source: Minnesota Pollution Control Agency
Telephone: 651-296-6300
Last EDR Contact: 06/27/2016
Next Scheduled EDR Contact: 09/26/2016
Data Release Frequency: Varies

FUELS PROGRAM: EPA Fuels Program Registered Listing

This listing includes facilities that are registered under the Part 80 (Code of Federal Regulations) EPA Fuels Programs. All companies now are required to submit new and updated registrations.

Date of Government Version: 05/24/2016
Date Data Arrived at EDR: 05/25/2016
Date Made Active in Reports: 07/13/2016
Number of Days to Update: 49

Source: EPA
Telephone: 800-385-6164
Last EDR Contact: 05/25/2016
Next Scheduled EDR Contact: 09/05/2016
Data Release Frequency: Quarterly

GOVERNMENT RECORDS SEARCHED / DATA CURRENCY TRACKING

ECHO: Enforcement & Compliance History Information

ECHO provides integrated compliance and enforcement information for about 800,000 regulated facilities nationwide.

Date of Government Version: 09/20/2015
Date Data Arrived at EDR: 09/23/2015
Date Made Active in Reports: 01/04/2016
Number of Days to Update: 103

Source: Environmental Protection Agency
Telephone: 202-564-2280
Last EDR Contact: 06/22/2016
Next Scheduled EDR Contact: 10/03/2016
Data Release Frequency: Quarterly

EDR HIGH RISK HISTORICAL RECORDS

EDR Exclusive Records

EDR MGP: EDR Proprietary Manufactured Gas Plants

The EDR Proprietary Manufactured Gas Plant Database includes records of coal gas plants (manufactured gas plants) compiled by EDR's researchers. Manufactured gas sites were used in the United States from the 1800's to 1950's to produce a gas that could be distributed and used as fuel. These plants used whale oil, rosin, coal, or a mixture of coal, oil, and water that also produced a significant amount of waste. Many of the byproducts of the gas production, such as coal tar (oily waste containing volatile and non-volatile chemicals), sludges, oils and other compounds are potentially hazardous to human health and the environment. The byproduct from this process was frequently disposed of directly at the plant site and can remain or spread slowly, serving as a continuous source of soil and groundwater contamination.

Date of Government Version: N/A
Date Data Arrived at EDR: N/A
Date Made Active in Reports: N/A
Number of Days to Update: N/A

Source: EDR, Inc.
Telephone: N/A
Last EDR Contact: N/A
Next Scheduled EDR Contact: N/A
Data Release Frequency: No Update Planned

EDR Hist Auto: EDR Exclusive Historic Gas Stations

EDR has searched selected national collections of business directories and has collected listings of potential gas station/filling station/service station sites that were available to EDR researchers. EDR's review was limited to those categories of sources that might, in EDR's opinion, include gas station/filling station/service station establishments. The categories reviewed included, but were not limited to gas, gas station, gasoline station, filling station, auto, automobile repair, auto service station, service station, etc. This database falls within a category of information EDR classifies as "High Risk Historical Records", or HRHR. EDR's HRHR effort presents unique and sometimes proprietary data about past sites and operations that typically create environmental concerns, but may not show up in current government records searches.

Date of Government Version: N/A
Date Data Arrived at EDR: N/A
Date Made Active in Reports: N/A
Number of Days to Update: N/A

Source: EDR, Inc.
Telephone: N/A
Last EDR Contact: N/A
Next Scheduled EDR Contact: N/A
Data Release Frequency: Varies

EDR Hist Cleaner: EDR Exclusive Historic Dry Cleaners

EDR has searched selected national collections of business directories and has collected listings of potential dry cleaner sites that were available to EDR researchers. EDR's review was limited to those categories of sources that might, in EDR's opinion, include dry cleaning establishments. The categories reviewed included, but were not limited to dry cleaners, cleaners, laundry, laundromat, cleaning/laundry, wash & dry etc. This database falls within a category of information EDR classifies as "High Risk Historical Records", or HRHR. EDR's HRHR effort presents unique and sometimes proprietary data about past sites and operations that typically create environmental concerns, but may not show up in current government records searches.

Date of Government Version: N/A
Date Data Arrived at EDR: N/A
Date Made Active in Reports: N/A
Number of Days to Update: N/A

Source: EDR, Inc.
Telephone: N/A
Last EDR Contact: N/A
Next Scheduled EDR Contact: N/A
Data Release Frequency: Varies

GOVERNMENT RECORDS SEARCHED / DATA CURRENCY TRACKING

EDR RECOVERED GOVERNMENT ARCHIVES

Exclusive Recovered Govt. Archives

RGA HWS: Recovered Government Archive State Hazardous Waste Facilities List

The EDR Recovered Government Archive State Hazardous Waste database provides a list of SHWS incidents derived from historical databases and includes many records that no longer appear in current government lists. Compiled from Records formerly available from the Minnesota Pollution Control Agency in Minnesota.

Date of Government Version: N/A	Source: Minnesota Pollution Control Agency
Date Data Arrived at EDR: 07/01/2013	Telephone: N/A
Date Made Active in Reports: 01/03/2014	Last EDR Contact: 06/01/2012
Number of Days to Update: 186	Next Scheduled EDR Contact: N/A
	Data Release Frequency: Varies

RGA LF: Recovered Government Archive Solid Waste Facilities List

The EDR Recovered Government Archive Landfill database provides a list of landfills derived from historical databases and includes many records that no longer appear in current government lists. Compiled from Records formerly available from the Minnesota Pollution Control Agency in Minnesota.

Date of Government Version: N/A	Source: Minnesota Pollution Control Agency
Date Data Arrived at EDR: 07/01/2013	Telephone: N/A
Date Made Active in Reports: 01/13/2014	Last EDR Contact: 06/01/2012
Number of Days to Update: 196	Next Scheduled EDR Contact: N/A
	Data Release Frequency: Varies

RGA LUST: Recovered Government Archive Leaking Underground Storage Tank

The EDR Recovered Government Archive Leaking Underground Storage Tank database provides a list of LUST incidents derived from historical databases and includes many records that no longer appear in current government lists. Compiled from Records formerly available from the Minnesota Pollution Control Agency in Minnesota.

Date of Government Version: N/A	Source: Minnesota Pollution Control Agency
Date Data Arrived at EDR: 07/01/2013	Telephone: N/A
Date Made Active in Reports: 12/24/2013	Last EDR Contact: 06/01/2012
Number of Days to Update: 176	Next Scheduled EDR Contact: N/A
	Data Release Frequency: Varies

OTHER DATABASE(S)

Depending on the geographic area covered by this report, the data provided in these specialty databases may or may not be complete. For example, the existence of wetlands information data in a specific report does not mean that all wetlands in the area covered by the report are included. Moreover, the absence of any reported wetlands information does not necessarily mean that wetlands do not exist in the area covered by the report.

CT MANIFEST: Hazardous Waste Manifest Data

Facility and manifest data. Manifest is a document that lists and tracks hazardous waste from the generator through transporters to a tsd facility.

Date of Government Version: 07/30/2013	Source: Department of Energy & Environmental Protection
Date Data Arrived at EDR: 08/19/2013	Telephone: 860-424-3375
Date Made Active in Reports: 10/03/2013	Last EDR Contact: 05/13/2016
Number of Days to Update: 45	Next Scheduled EDR Contact: 08/29/2016
	Data Release Frequency: No Update Planned

NJ MANIFEST: Manifest Information

Hazardous waste manifest information.

Date of Government Version: 12/31/2013	Source: Department of Environmental Protection
Date Data Arrived at EDR: 07/17/2015	Telephone: N/A
Date Made Active in Reports: 08/12/2015	Last EDR Contact: 07/11/2016
Number of Days to Update: 26	Next Scheduled EDR Contact: 10/24/2016
	Data Release Frequency: Annually

GOVERNMENT RECORDS SEARCHED / DATA CURRENCY TRACKING

NY MANIFEST: Facility and Manifest Data

Manifest is a document that lists and tracks hazardous waste from the generator through transporters to a TSD facility.

Date of Government Version: 05/01/2016
Date Data Arrived at EDR: 05/06/2016
Date Made Active in Reports: 06/17/2016
Number of Days to Update: 42

Source: Department of Environmental Conservation
Telephone: 518-402-8651
Last EDR Contact: 05/06/2016
Next Scheduled EDR Contact: 08/15/2016
Data Release Frequency: Annually

PA MANIFEST: Manifest Information

Hazardous waste manifest information.

Date of Government Version: 12/31/2014
Date Data Arrived at EDR: 07/24/2015
Date Made Active in Reports: 08/18/2015
Number of Days to Update: 25

Source: Department of Environmental Protection
Telephone: 717-783-8990
Last EDR Contact: 07/18/2016
Next Scheduled EDR Contact: 10/31/2016
Data Release Frequency: Annually

RI MANIFEST: Manifest information

Hazardous waste manifest information

Date of Government Version: 12/31/2013
Date Data Arrived at EDR: 06/19/2015
Date Made Active in Reports: 07/15/2015
Number of Days to Update: 26

Source: Department of Environmental Management
Telephone: 401-222-2797
Last EDR Contact: 06/06/2016
Next Scheduled EDR Contact: 09/05/2016
Data Release Frequency: Annually

WI MANIFEST: Manifest Information

Hazardous waste manifest information.

Date of Government Version: 12/31/2015
Date Data Arrived at EDR: 04/14/2016
Date Made Active in Reports: 06/03/2016
Number of Days to Update: 50

Source: Department of Natural Resources
Telephone: N/A
Last EDR Contact: 06/13/2016
Next Scheduled EDR Contact: 09/26/2016
Data Release Frequency: Annually

Oil/Gas Pipelines

Source: PennWell Corporation

Petroleum Bundle (Crude Oil, Refined Products, Petrochemicals, Gas Liquids (LPG/NGL), and Specialty Gases (Miscellaneous)) N = Natural Gas Bundle (Natural Gas, Gas Liquids (LPG/NGL), and Specialty Gases (Miscellaneous)). This map includes information copyrighted by PennWell Corporation. This information is provided on a best effort basis and PennWell Corporation does not guarantee its accuracy nor warrant its fitness for any particular purpose. Such information has been reprinted with the permission of PennWell.

Electric Power Transmission Line Data

Source: PennWell Corporation

This map includes information copyrighted by PennWell Corporation. This information is provided on a best effort basis and PennWell Corporation does not guarantee its accuracy nor warrant its fitness for any particular purpose. Such information has been reprinted with the permission of PennWell.

Sensitive Receptors: There are individuals deemed sensitive receptors due to their fragile immune systems and special sensitivity to environmental discharges. These sensitive receptors typically include the elderly, the sick, and children. While the location of all sensitive receptors cannot be determined, EDR indicates those buildings and facilities - schools, daycares, hospitals, medical centers, and nursing homes - where individuals who are sensitive receptors are likely to be located.

AHA Hospitals:

Source: American Hospital Association, Inc.
Telephone: 312-280-5991

The database includes a listing of hospitals based on the American Hospital Association's annual survey of hospitals.

Medical Centers: Provider of Services Listing

Source: Centers for Medicare & Medicaid Services
Telephone: 410-786-3000

A listing of hospitals with Medicare provider number, produced by Centers of Medicare & Medicaid Services, a federal agency within the U.S. Department of Health and Human Services.

GOVERNMENT RECORDS SEARCHED / DATA CURRENCY TRACKING

Nursing Homes

Source: National Institutes of Health

Telephone: 301-594-6248

Information on Medicare and Medicaid certified nursing homes in the United States.

Public Schools

Source: National Center for Education Statistics

Telephone: 202-502-7300

The National Center for Education Statistics' primary database on elementary and secondary public education in the United States. It is a comprehensive, annual, national statistical database of all public elementary and secondary schools and school districts, which contains data that are comparable across all states.

Private Schools

Source: National Center for Education Statistics

Telephone: 202-502-7300

The National Center for Education Statistics' primary database on private school locations in the United States.

Daycare Centers: Child Care Centers

Source: Department of Human Services

Telephone: 651-296-3971

Flood Zone Data: This data, available in select counties across the country, was obtained by EDR in 2003 & 2011 from the Federal Emergency Management Agency (FEMA). Data depicts 100-year and 500-year flood zones as defined by FEMA.

NWI: National Wetlands Inventory. This data, available in select counties across the country, was obtained by EDR in 2002, 2005 and 2010 from the U.S. Fish and Wildlife Service.

State Wetlands Data: Wetlands Inventory

Source: Land Management Information Center

Telephone: 617-297-3281

Current USGS 7.5 Minute Topographic Map

Source: U.S. Geological Survey

STREET AND ADDRESS INFORMATION

© 2015 TomTom North America, Inc. All rights reserved. This material is proprietary and the subject of copyright protection and other intellectual property rights owned by or licensed to Tele Atlas North America, Inc. The use of this material is subject to the terms of a license agreement. You will be held liable for any unauthorized copying or disclosure of this material.

GEOCHECK[®] - PHYSICAL SETTING SOURCE ADDENDUM

TARGET PROPERTY ADDRESS

NE QUADRANT OF PENN AVE N & LOWRY AVE N
3206 PENN AVENUE NORTH
MINNEAPOLIS, MN 55412

TARGET PROPERTY COORDINATES

Latitude (North):	45.013586 - 45° 0' 48.91"
Longitude (West):	93.307793 - 93° 18' 28.05"
Universal Tranverse Mercator:	Zone 15
UTM X (Meters):	475746.2
UTM Y (Meters):	4984288.5
Elevation:	921 ft. above sea level

USGS TOPOGRAPHIC MAP

Target Property Map:	5961917 MINNEAPOLIS NORTH, MN
Version Date:	2013
South Map:	5962671 MINNEAPOLIS SOUTH, MN
Version Date:	2013

EDR's GeoCheck Physical Setting Source Addendum is provided to assist the environmental professional in forming an opinion about the impact of potential contaminant migration.

Assessment of the impact of contaminant migration generally has two principal investigative components:

1. Groundwater flow direction, and
2. Groundwater flow velocity.

Groundwater flow direction may be impacted by surface topography, hydrology, hydrogeology, characteristics of the soil, and nearby wells. Groundwater flow velocity is generally impacted by the nature of the geologic strata.

GEOCHECK® - PHYSICAL SETTING SOURCE SUMMARY

GROUNDWATER FLOW DIRECTION INFORMATION

Groundwater flow direction for a particular site is best determined by a qualified environmental professional using site-specific well data. If such data is not reasonably ascertainable, it may be necessary to rely on other sources of information, such as surface topographic information, hydrologic information, hydrogeologic data collected on nearby properties, and regional groundwater flow information (from deep aquifers).

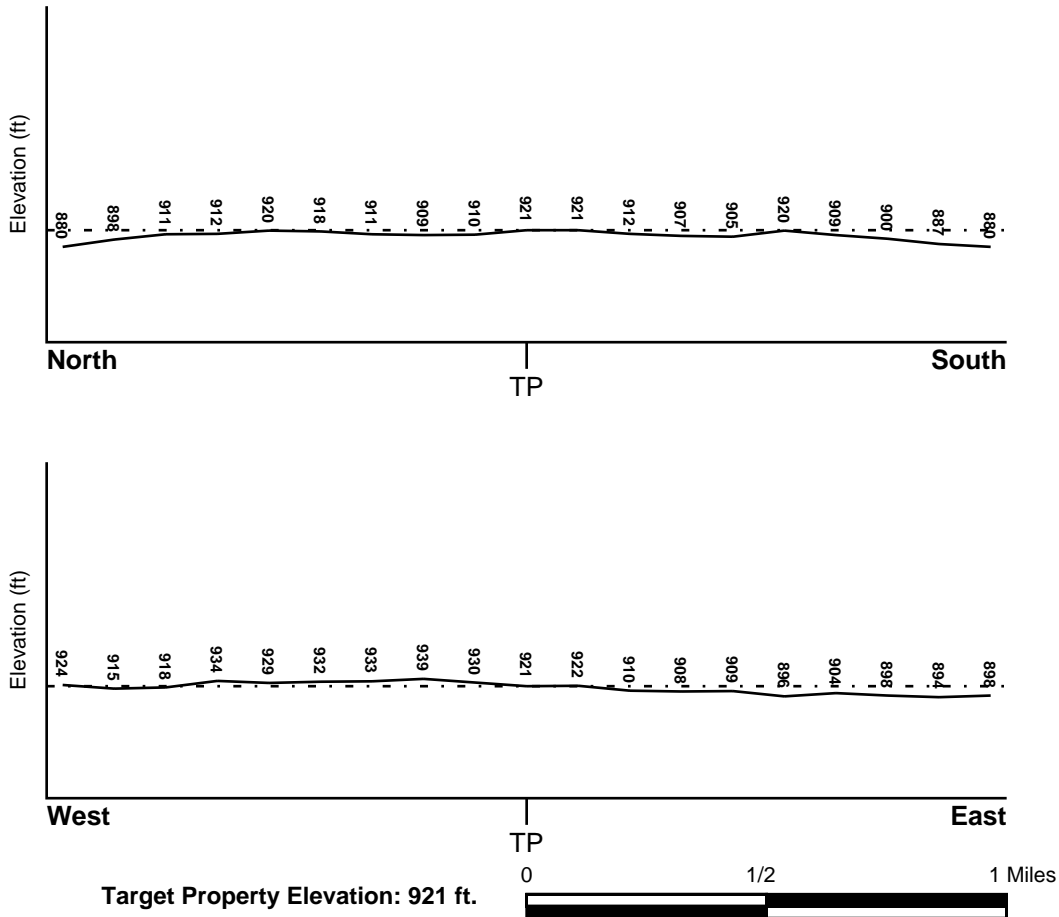
TOPOGRAPHIC INFORMATION

Surface topography may be indicative of the direction of surficial groundwater flow. This information can be used to assist the environmental professional in forming an opinion about the impact of nearby contaminated properties or, should contamination exist on the target property, what downgradient sites might be impacted.

TARGET PROPERTY TOPOGRAPHY

General Topographic Gradient: General East

SURROUNDING TOPOGRAPHY: ELEVATION PROFILES



Source: Topography has been determined from the USGS 7.5' Digital Elevation Model and should be evaluated on a relative (not an absolute) basis. Relative elevation information between sites of close proximity should be field verified.

GEOCHECK® - PHYSICAL SETTING SOURCE SUMMARY

HYDROLOGIC INFORMATION

Surface water can act as a hydrologic barrier to groundwater flow. Such hydrologic information can be used to assist the environmental professional in forming an opinion about the impact of nearby contaminated properties or, should contamination exist on the target property, what downgradient sites might be impacted.

Refer to the Physical Setting Source Map following this summary for hydrologic information (major waterways and bodies of water).

FEMA FLOOD ZONE

<u>Target Property County</u> HENNEPIN, MN	FEMA Flood <u>Electronic Data</u> YES - refer to the Overview Map and Detail Map
---	--

Flood Plain Panel at Target Property: 2701720009B - FEMA Q3 Flood data

Additional Panels in search area:
 2701810001B - FEMA Q3 Flood data
 2701720010B - FEMA Q3 Flood data
 2701620002C - FEMA Q3 Flood data

NATIONAL WETLAND INVENTORY

<u>NWI Quad at Target Property</u> MINNEAPOLIS NORTH	NWI Electronic <u>Data Coverage</u> YES - refer to the Overview Map and Detail Map
---	--

HYDROGEOLOGIC INFORMATION

Hydrogeologic information obtained by installation of wells on a specific site can often be an indicator of groundwater flow direction in the immediate area. Such hydrogeologic information can be used to assist the environmental professional in forming an opinion about the impact of nearby contaminated properties or, should contamination exist on the target property, what downgradient sites might be impacted.

Site-Specific Hydrogeological Data*:

Search Radius:	1.25 miles
Status:	Not found

AQUIFLOW®

Search Radius: 1.000 Mile.

EDR has developed the AQUIFLOW Information System to provide data on the general direction of groundwater flow at specific points. EDR has reviewed reports submitted by environmental professionals to regulatory authorities at select sites and has extracted the date of the report, groundwater flow direction as determined hydrogeologically, and the depth to water table.

<u>MAP ID</u>	<u>LOCATION FROM TP</u>	<u>GENERAL DIRECTION GROUNDWATER FLOW</u>
3	1/8 - 1/4 Mile North	SE
6	1/4 - 1/2 Mile East	Not Reported
A10	1/4 - 1/2 Mile SW	Not Reported
A11	1/4 - 1/2 Mile SW	ENE
12	1/2 - 1 Mile NNW	Not Reported
28	1/2 - 1 Mile North	E
J44	1/2 - 1 Mile SSE	E

* ©1996 Site-specific hydrogeological data gathered by CERCLIS Alerts, Inc., Bainbridge Island, WA. All rights reserved. All of the information and opinions presented are those of the cited EPA report(s), which were completed under a Comprehensive Environmental Response Compensation and Liability Information System (CERCLIS) investigation.

GEOCHECK® - PHYSICAL SETTING SOURCE SUMMARY

<u>MAP ID</u>	<u>LOCATION FROM TP</u>	<u>GENERAL DIRECTION GROUNDWATER FLOW</u>
45	1/2 - 1 Mile South	E
46	1/2 - 1 Mile NE	NE
47	1/2 - 1 Mile East	ESE
48	1/2 - 1 Mile WNW	Not Reported

For additional site information, refer to Physical Setting Source Map Findings.

GEOCHECK® - PHYSICAL SETTING SOURCE SUMMARY

GROUNDWATER FLOW VELOCITY INFORMATION

Groundwater flow velocity information for a particular site is best determined by a qualified environmental professional using site specific geologic and soil strata data. If such data are not reasonably ascertainable, it may be necessary to rely on other sources of information, including geologic age identification, rock stratigraphic unit and soil characteristics data collected on nearby properties and regional soil information. In general, contaminant plumes move more quickly through sandy-gravelly types of soils than silty-clayey types of soils.

GEOLOGIC INFORMATION IN GENERAL AREA OF TARGET PROPERTY

Geologic information can be used by the environmental professional in forming an opinion about the relative speed at which contaminant migration may be occurring.

ROCK STRATIGRAPHIC UNIT

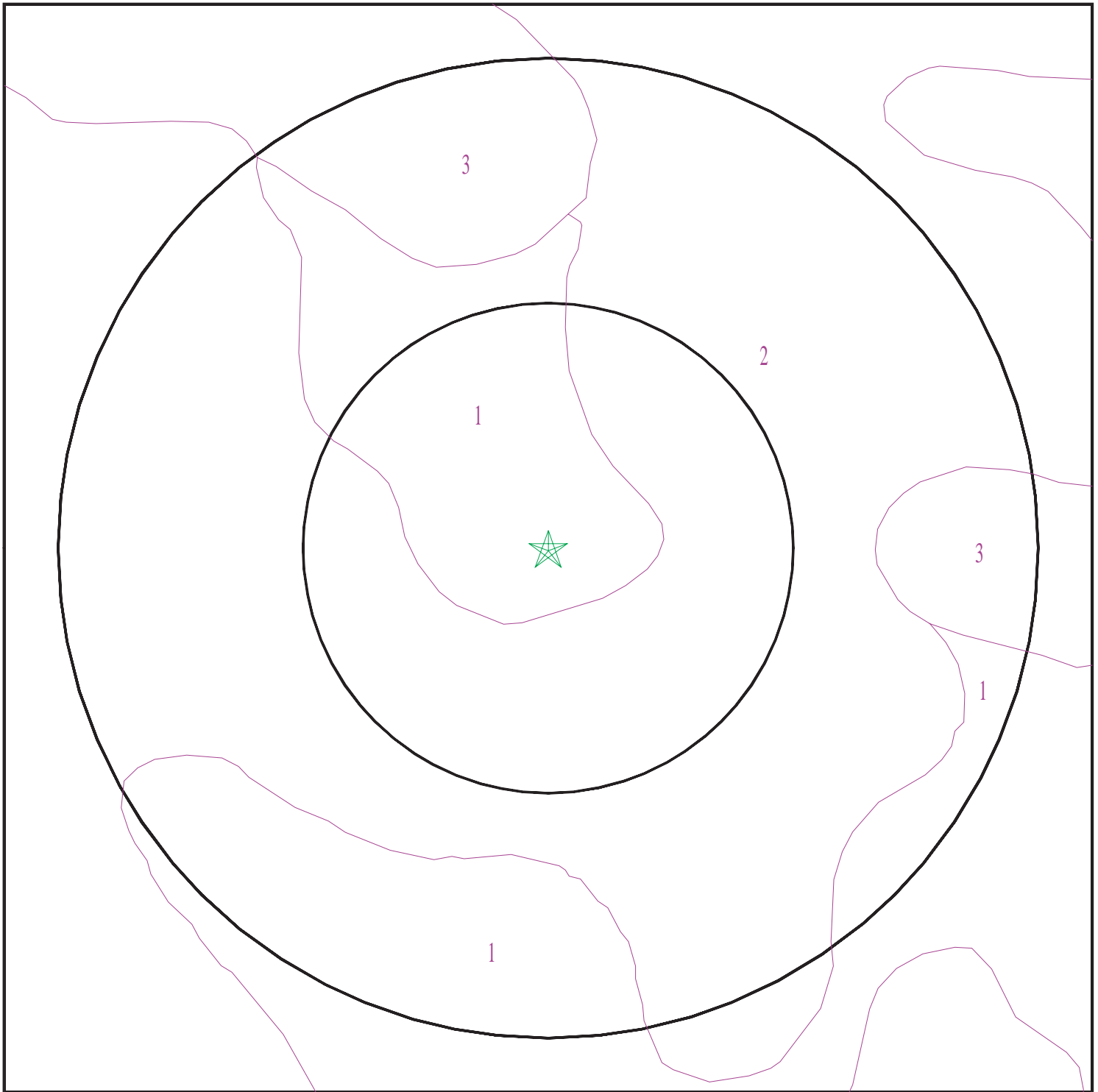
Era:	Paleozoic
System:	Ordovician
Series:	Middle Ordovician (Mohawkian)
Code:	O2 (<i>decoded above as Era, System & Series</i>)

GEOLOGIC AGE IDENTIFICATION

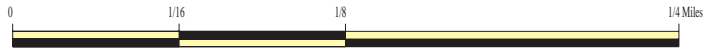
Category: Stratified Sequence

Geologic Age and Rock Stratigraphic Unit Source: P.G. Schruben, R.E. Arndt and W.J. Bawiec, Geology of the Conterminous U.S. at 1:2,500,000 Scale - a digital representation of the 1974 P.B. King and H.M. Beikman Map, USGS Digital Data Series DDS - 11 (1994).

SSURGO SOIL MAP - 04683078.2r



- ★ Target Property
- ∩ SSURGO Soil
- ∩ Water



SITE NAME: NE Quadrant of Penn Ave N & Lowry Ave N
ADDRESS: 3206 Penn Avenue North
Minneapolis MN 55412
LAT/LONG: 45.013586 / 93.307793

CLIENT: Pinnacle Engineering Inc.
CONTACT: Matt Bartus
INQUIRY #: 04683078.2r
DATE: July 26, 2016 8:19 am

GEOCHECK® - PHYSICAL SETTING SOURCE SUMMARY

DOMINANT SOIL COMPOSITION IN GENERAL AREA OF TARGET PROPERTY

The U.S. Department of Agriculture's (USDA) Soil Conservation Service (SCS) leads the National Cooperative Soil Survey (NCSS) and is responsible for collecting, storing, maintaining and distributing soil survey information for privately owned lands in the United States. A soil map in a soil survey is a representation of soil patterns in a landscape. The following information is based on Soil Conservation Service SSURGO data.

Soil Map ID: 1

Soil Component Name: Urban land

Soil Surface Texture:
Hydrologic Group: Not reported

Soil Drainage Class:
Hydric Status: Unknown

Corrosion Potential - Uncoated Steel: Not Reported

Depth to Bedrock Min: > 0 inches

Depth to Watertable Min: > 46 inches

No Layer Information available.

Soil Map ID: 2

Soil Component Name: Urban land

Soil Surface Texture:
Hydrologic Group: Not reported

Soil Drainage Class:
Hydric Status: Unknown

Corrosion Potential - Uncoated Steel: Not Reported

Depth to Bedrock Min: > 0 inches

Depth to Watertable Min: > 0 inches

No Layer Information available.

Soil Map ID: 3

Soil Component Name: Urban land

Soil Surface Texture:
Hydrologic Group: Not reported

Soil Drainage Class:

GEOCHECK® - PHYSICAL SETTING SOURCE SUMMARY

Hydric Status: Unknown

Corrosion Potential - Uncoated Steel: Not Reported

Depth to Bedrock Min: > 0 inches

Depth to Watertable Min: > 0 inches

No Layer Information available.

LOCAL / REGIONAL WATER AGENCY RECORDS

EDR Local/Regional Water Agency records provide water well information to assist the environmental professional in assessing sources that may impact ground water flow direction, and in forming an opinion about the impact of contaminant migration on nearby drinking water wells.

WELL SEARCH DISTANCE INFORMATION

<u>DATABASE</u>	<u>SEARCH DISTANCE (miles)</u>
Federal USGS	1.000
Federal FRDS PWS	Nearest PWS within 0.001 miles
State Database	1.000

FEDERAL USGS WELL INFORMATION

<u>MAP ID</u>	<u>WELL ID</u>	<u>LOCATION FROM TP</u>
5	USGS40000515326	1/4 - 1/2 Mile ESE
A8	USGS40000515040	1/4 - 1/2 Mile SW
A9	USGS40000515039	1/4 - 1/2 Mile SW
17	USGS40000515437	1/2 - 1 Mile East
20	USGS40000514871	1/2 - 1 Mile SW
21	USGS40000514697	1/2 - 1 Mile SSE
22	USGS40000515510	1/2 - 1 Mile West
C23	USGS40000515438	1/2 - 1 Mile West
25	USGS40000516033	1/2 - 1 Mile NE
D26	USGS40000515243	1/2 - 1 Mile ESE
E29	USGS40000514804	1/2 - 1 Mile SE
F31	USGS40000589447	1/2 - 1 Mile NNE
F32	USGS40000516147	1/2 - 1 Mile NNE
G33	USGS40000514605	1/2 - 1 Mile South
H35	USGS40000589343	1/2 - 1 Mile SW
H36	USGS40000589342	1/2 - 1 Mile SW
H37	USGS40000589344	1/2 - 1 Mile SW
I38	USGS40000514825	1/2 - 1 Mile SE
J40	USGS40000514646	1/2 - 1 Mile SSE
K41	USGS40000514548	1/2 - 1 Mile South
43	USGS40000516146	1/2 - 1 Mile NE

GEOCHECK® - PHYSICAL SETTING SOURCE SUMMARY

FEDERAL USGS WELL INFORMATION

<u>MAP ID</u>	<u>WELL ID</u>	<u>LOCATION FROM TP</u>
L49	USGS40000514577	1/2 - 1 Mile SW

FEDERAL FRDS PUBLIC WATER SUPPLY SYSTEM INFORMATION

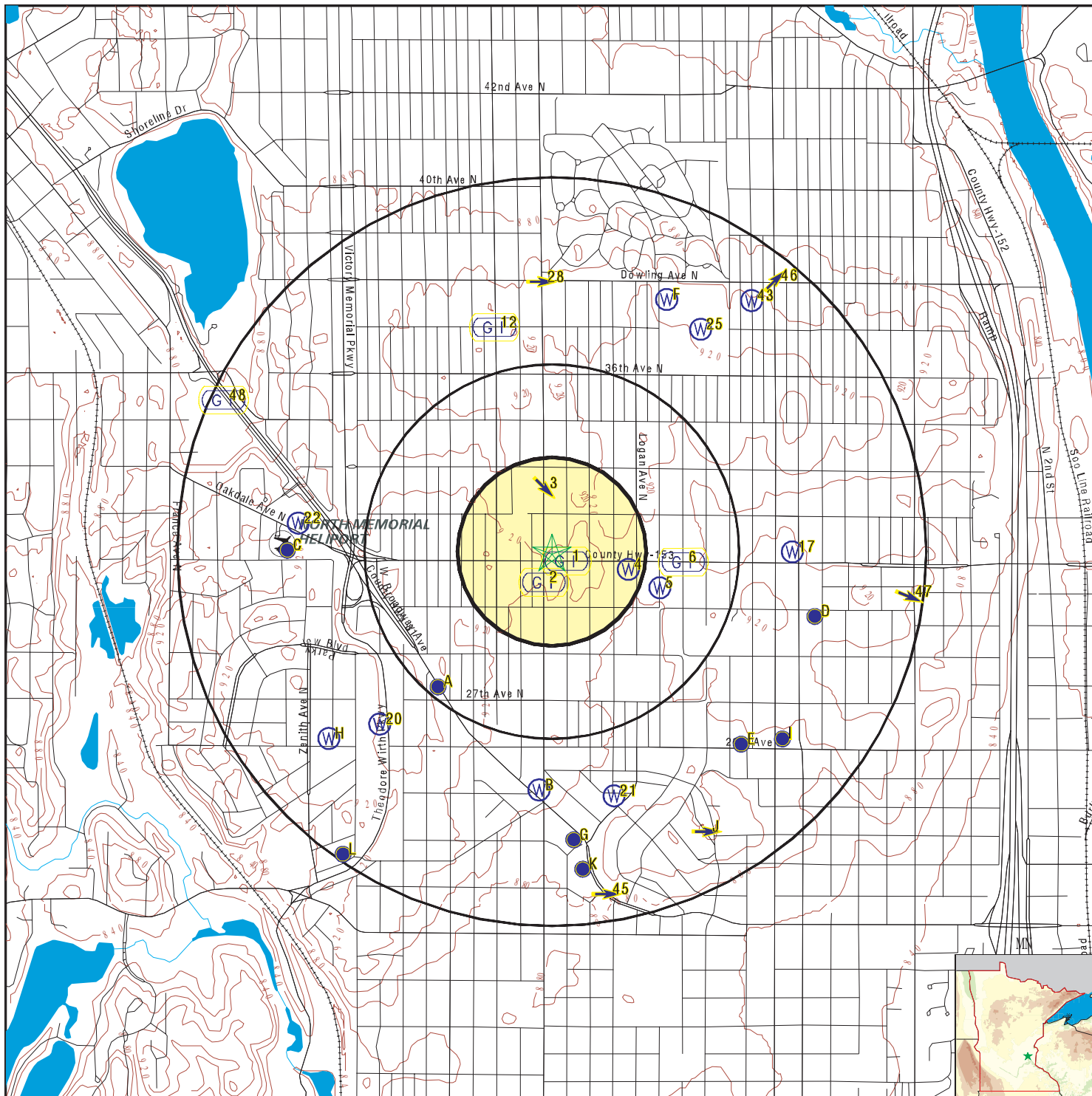
<u>MAP ID</u>	<u>WELL ID</u>	<u>LOCATION FROM TP</u>
No PWS System Found		

Note: PWS System location is not always the same as well location.

STATE DATABASE WELL INFORMATION

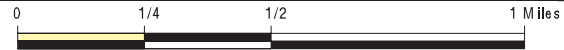
<u>MAP ID</u>	<u>WELL ID</u>	<u>LOCATION FROM TP</u>
4	MN5000000102102	1/8 - 1/4 Mile ESE
B13	MN5000000243460	1/2 - 1 Mile South
B14	MN5000000243461	1/2 - 1 Mile South
B15	MN5000000243458	1/2 - 1 Mile South
B16	MN5000000243459	1/2 - 1 Mile South
B18	MN5000000243456	1/2 - 1 Mile South
B19	MN5000000243457	1/2 - 1 Mile South
C24	MN5000000045457	1/2 - 1 Mile West
E27	MN5000000162910	1/2 - 1 Mile SE
D30	MN5000000109743	1/2 - 1 Mile ESE
G34	MN5000000030177	1/2 - 1 Mile South
I39	MN5000000132155	1/2 - 1 Mile SE
K42	MN5000000009135	1/2 - 1 Mile South
L50	MN5000000109003	1/2 - 1 Mile SW

PHYSICAL SETTING SOURCE MAP - 04683078.2r



- County Boundary
- Major Roads
- Contour Lines
- Airports
- Earthquake epicenter, Richter 5 or greater
- Water Wells
- Public Water Supply Wells
- Cluster of Multiple Icons

- Groundwater Flow Direction
- Indeterminate Groundwater Flow at Location
- Groundwater Flow Varies at Location
- Closest Hydrogeological Data



SITE NAME: NE Quadrant of Penn Ave N & Lowry Ave N
 ADDRESS: 3206 Penn Avenue North
 Minneapolis MN 55412
 LAT/LONG: 45.013586 / 93.307793

CLIENT: Pinnacle Engineering Inc.
 CONTACT: Matt Bartus
 INQUIRY #: 04683078.2r
 DATE: July 26, 2016 8:19 am

GEOCHECK® - PHYSICAL SETTING SOURCE MAP FINDINGS

Map ID
Direction
Distance
Elevation

Database EDR ID Number

1 ESE 0 - 1/8 Mile Higher	Site ID: 10003 Groundwater Flow: Not Reported Shallow Water Depth: 30 Deep Water Depth: Not Reported Average Water Depth: Not Reported Date: 4/2/1997	AQUIFLOW	19468
--	--	-----------------	--------------

2 SSW 0 - 1/8 Mile Higher	Site ID: 10004 Groundwater Flow: Not Reported Shallow Water Depth: 90 Deep Water Depth: Not Reported Average Water Depth: Not Reported Date: Not Reported	AQUIFLOW	19469
--	--	-----------------	--------------

3 North 1/8 - 1/4 Mile Lower	Site ID: 8136 Groundwater Flow: SE Shallow Water Depth: 3.2 Deep Water Depth: 10.6 Average Water Depth: Not Reported Date: 02/19/1996	AQUIFLOW	29701
---	--	-----------------	--------------

4 ESE 1/8 - 1/4 Mile Lower		MN WELLS	MN5000000102102
---	--	-----------------	------------------------

Relateid:	0000249893	County c:	Hennepin
Unique no:	00249893	Wellname:	OLD BAIT SHOP NOW CYCLES
Township:	29	Range:	24
Range dir:	W	Section:	9
Subsection:	CBA AAC	Mgsquad c:	Minneapolis North
Elevation:	909		
Elev mc:	7.5 minute topographic map (+/- 5 feet)		
Status c:	Not Reported		
Use c:	Commercial	Loc mc:	Information from owner
Loc src:	Minnesota Geological Survey	Data src:	MGS
Depth drll:	110		
Depth comp:	110		
Date drll:	0		
Case diam:	6		
Case depth:	102		
Grout:	Not Reported	Pollut dst:	0
Pollut dir:	Not Reported	Pollut typ:	Not Reported
Strat date:	19951011		
Strat upd:	19951011		
Strat src:	Minnesota Geological Survey	Strat geol:	Bruce Bloomgren
Strat mc:	Geologic study 1:24k to 1:100k		
Depth2bdrk:	56		
First bdrk:	OPVL	Last strat:	St.Peter
Ohtopunit:	OSTP	Ohbotunit:	OSTP
Aquifer:	OSTP	Cuttings:	Not Reported
Core:	Not Reported	Bhgeophys:	Y
Geochem:	Not Reported	Waterchem:	Not Reported
Obwell:	Not Reported	Swl:	Y
Igwis:	Not Reported	Input src:	Minnesota Geological Survey
Unused:	Not Reported		
Entry date:	19950201		

GEOCHECK® - PHYSICAL SETTING SOURCE MAP FINDINGS

Updt date:	20140214	Gcm code:	DS1
Geoc type:	WW	Geoc prg:	CWI
Geoc src:	MGS		
Utme:	476076		
Utmn:	4984428		
Geoc entry:	0		
Geoc date:	20000602		
Geocupd en:	619028		
Geocupd da:	20040719		
Rcvd date:	0		
Well label:	249893	Swlcount:	1
Swldate:	19950120		
Swlavgmeas:	63		
Swlavgelev:	846		
Site id:	MN5000000102102		

Address Information:

Relateid:	0000249893	Name:	OLD BAIT SHOP NOW CYCLES
Addtype c:	Both	House no:	3125
Street:	LOGAN	Road type:	Avenue
Road dir:	North	City:	MINNEAPOLIS
State:	MN	Zipcode:	Not Reported
Entry date:	19950201		
Updt date:	20040603		
Other:	Not Reported		

Construction 1 Information:

Relateid:	0000249893	Drill meth:	Cable Tool
Drill fluid:	Not Reported	Hydrofrac:	Not Reported
Hffrom:	Not Reported		
Hfto:	Not Reported		
Case mat:	Steel (black or low carbon)	Case joint:	Not Reported
Case top:	0		
Drive shoe:	Not Reported	Case type:	Single casing
Screen:	N		
Ohtopfeet:	102		
Ohbotfeet:	110		
Screen mfg:	Not Reported	Screen typ:	Not Reported
Ptlss mfg:	Not Reported	Ptlss mdl:	Not Reported
Bsmt offst:	Not Reported	Csg top ok:	Not Reported
Csg at grd:	Not Reported	Plstc prot:	Not Reported
Disinfectd:	Not Reported	Pump inst:	Not Reported
Pump date:	Not Reported		
Pump mfg:	Not Reported	Pump model:	Not Reported
Pump hp:	0		
Pump volts:	Not Reported		
Dropp len:	Not Reported		
Dropp mat:	Not Reported		
Pump cpcty:	Not Reported		
Pump type:	Not Reported	Variance:	Not Reported
Drllr name:	Not Reported		
Entry date:	19950201		
Updt date:	19951011		

GEOCHECK® - PHYSICAL SETTING SOURCE MAP FINDINGS

Historic Water Level Information:

Relateid:	0000249893	Meas type:	Well installation
Meas date:	19950120		
Meas time:	Not Reported		
M pt code:	Land surface		
Meas point:	0		
Measurement:	63		
Meas elev:	846		
Data src:	MGS	Program:	CWI
Entry date:	19950201		
Updt date:	0		

Remarks Information:

Relateid:	0000249893
Seq no:	1
Remarks:	GAMMA LOGGED 1-20-1995.

**5
ESE
1/4 - 1/2 Mile
Lower**

FED USGS USGS40000515326

Org. Identifier:	USGS-MN		
Formal name:	USGS Minnesota Water Science Center		
Monloc Identifier:	MN040-450044093180601		
Monloc name:	029N24W09CAB 01	0000501701	
Monloc type:	Well		
Monloc desc:	Not Reported		
Huc code:	07010206	Drainagearea value:	Not Reported
Drainagearea Units:	Not Reported	Contrib drainagearea:	Not Reported
Contrib drainagearea units:	Not Reported	Latitude:	45.0121874
Longitude:	-93.3018933	Sourcemap scale:	24000
Horiz Acc measure:	1	Horiz Acc measure units:	seconds
Horiz Collection method:	Interpolated from map		
Horiz coord refsys:	NAD83	Vert measure val:	Not Reported
Vert measure units:	Not Reported	Vertacc measure val:	Not Reported
Vert accmeasure units:	Not Reported		
Vertcollection method:	Not Reported		
Vert coord refsys:	Not Reported	Countrycode:	US
Aquifername:	Not Reported		
Formation type:	Not Reported		
Aquifer type:	Not Reported		
Construction date:	19890317	Welldepth:	13
Welldepth units:	ft	Wellholedepth:	15
Wellholedepth units:	ft		

Ground-water levels, Number of Measurements: 0

**6
East
1/4 - 1/2 Mile
Lower**

Site ID:	1017	AQUIFLOW	30243
Groundwater Flow:	Not Reported		
Shallow Water Depth:	17		
Deep Water Depth:	24		
Average Water Depth:	Not Reported		
Date:	09/12/1989		

GEOCHECK® - PHYSICAL SETTING SOURCE MAP FINDINGS

Map ID
 Direction
 Distance
 Elevation

Database EDR ID Number

A7
SW
1/4 - 1/2 Mile
Higher

Site ID: 1099
 Groundwater Flow: Not Reported
 Shallow Water Depth: 4.5
 Deep Water Depth: 23.7
 Average Water Depth: Not Reported
 Date: 08/09/1991

AQUIFLOW 29444

A8
SW
1/4 - 1/2 Mile
Higher

Org. Identifier: USGS-MN
 Formal name: USGS Minnesota Water Science Center
 Monloc Identifier: MN040-450032093185202
 Monloc name: 029N24W08DCA 02 0000513906
 Monloc type: Well
 Monloc desc: Not Reported
 Huc code: 07010206 Drainagearea value: Not Reported
 Drainagearea Units: Not Reported Contrib drainagearea: Not Reported
 Contrib drainagearea units: Not Reported Latitude: 45.0088539
 Longitude: -93.3146715 Sourcemap scale: 24000
 Horiz Acc measure: 1 Horiz Acc measure units: seconds
 Horiz Collection method: Interpolated from map
 Horiz coord refsys: NAD83 Vert measure val: Not Reported
 Vert measure units: Not Reported Vertacc measure val: Not Reported
 Vert accmeasure units: Not Reported
 Vertcollection method: Not Reported
 Vert coord refsys: Not Reported Countrycode: US
 Aquifername: Not Reported
 Formation type: Not Reported
 Aquifer type: Not Reported
 Construction date: 19920707 Welldepth: 16
 Welldepth units: ft Wellholedepth: 16
 Wellholedepth units: ft

FED USGS USGS40000515040

Ground-water levels, Number of Measurements: 0

A9
SW
1/4 - 1/2 Mile
Higher

Org. Identifier: USGS-MN
 Formal name: USGS Minnesota Water Science Center
 Monloc Identifier: MN040-450032093185201
 Monloc name: 029N24W08DCA 01 0000513905
 Monloc type: Well
 Monloc desc: Not Reported
 Huc code: 07010206 Drainagearea value: Not Reported
 Drainagearea Units: Not Reported Contrib drainagearea: Not Reported
 Contrib drainagearea units: Not Reported Latitude: 45.0088539
 Longitude: -93.3146715 Sourcemap scale: 24000

FED USGS USGS40000515039

GEOCHECK® - PHYSICAL SETTING SOURCE MAP FINDINGS

Horiz Acc measure: 1	Horiz Acc measure units: seconds
Horiz Collection method: Interpolated from map	
Horiz coord refsys: NAD83	Vert measure val: Not Reported
Vert measure units: Not Reported	Vertacc measure val: Not Reported
Vert accmeasure units: Not Reported	
Vertcollection method: Not Reported	
Vert coord refsys: Not Reported	Countrycode: US
Aquifername: Not Reported	
Formation type: Not Reported	
Aquifer type: Not Reported	
Construction date: 19920706	Welldepth: 13
Welldepth units: ft	Wellholedepth: 14
Wellholedepth units: ft	

Ground-water levels, Number of Measurements: 0

A10 SW 1/4 - 1/2 Mile Higher	Site ID: 5390		AQUIFLOW 29538
	Groundwater Flow: Not Reported		
	Shallow Water Depth: 8		
	Deep Water Depth: 11		
	Average Water Depth: Not Reported		
	Date: 02/16/1996		

A11 SW 1/4 - 1/2 Mile Higher	Site ID: 8410		AQUIFLOW 19492
	Groundwater Flow: ENE		
	Shallow Water Depth: 8.4		
	Deep Water Depth: 11.5		
	Average Water Depth: Not Reported		
	Date: 12/18/1995		

12 NNW 1/2 - 1 Mile Lower	Site ID: 1118		AQUIFLOW 29611
	Groundwater Flow: Not Reported		
	Shallow Water Depth: 6.45		
	Deep Water Depth: 16.34		
	Average Water Depth: Not Reported		
	Date: 09/11/1991		

B13 South 1/2 - 1 Mile Lower			MN WELLS MN5000000243460
---	--	--	---------------------------------

Relateid: 0000771135	County c: Hennepin
Unique no: 00771135	Wellname: MW-3S
Township: 29	Range: 24
Range dir: W	Section: 17
Subsection: AAADDA	Mgsquad c: Minneapolis North
Elevation: 905	
Elev mc: 7.5 minute topographic map (+/- 5 feet)	
Status c: Active	
Use c: Monitor well	Loc mc: S
Loc src: Minnesota Geological Survey	Data src: 1337
Depth drll: 15	

GEOCHECK® - PHYSICAL SETTING SOURCE MAP FINDINGS

Depth comp:	15		
Date drill:	20090915		
Case diam:	2		
Case depth:	6		
Grout:	Well grouted, type unknown	Pollut dst:	0
Pollut dir:	Not Reported	Pollut typ:	Not Reported
Strat date:	20110728		
Strat upd:	20110728		
Strat src:	Not Reported	Strat geol:	Not Reported
Strat mc:	Not Reported		
Depth2bdrk:	0		
First bdrk:	Not Reported	Last strat:	Not Reported
Ohtopunit:	Not Reported	Ohbotunit:	Not Reported
Aquifer:	Not Reported	Cuttings:	Not Reported
Core:	Not Reported	Bhgeophys:	Not Reported
Geochem:	Not Reported	Waterchem:	Not Reported
Obwell:	Not Reported	Swl:	Y
Igwis:	Not Reported	Input src:	Minnesota Geological Survey
Unused:	N		
Entry date:	0		
Updt date:	20120522		
Geoc type:	MW	Gcm code:	DS1
Geoc src:	MGS	Geoc prg:	CWI
Utme:	475681		
Utmn:	4983494		
Geoc entry:	619037		
Geoc date:	20120522		
Geocupd en:	0		
Geocupd da:	0		
Rcvd date:	0		
Well label:	771135	Swlcount:	1
Swldate:	20090915		
Swlavgmeas:	7		
Swlavgelev:	898		
Site id:	MN5000000243460		

Address Information:

Relateid:	0000771135	Name:	ROSE DEVELOPMENT
Addtype c:	Well address	House no:	2220
Street:	BROADWAY	Road type:	Avenue
Road dir:	West	City:	MINNEAPOLIS
State:	MN	Zipcode:	55411
Entry date:	20110728		
Updt date:	Not Reported		
Other:	Not Reported		

Construction 1 Information:

Relateid:	0000771135	Drill meth:	Auger (non-specified)
Drill fluid:	Not Reported	Hydrofrac:	N
Hffrom:	Not Reported		
Hfto:	Not Reported		
Case mat:	Plastic	Case joint:	Not Reported
Case top:	Not Reported		
Drive shoe:	N	Case type:	Single casing
Screen:	Y		
Ohtopfeet:	Not Reported		
Ohbotfeet:	Not Reported		

GEOCHECK® - PHYSICAL SETTING SOURCE MAP FINDINGS

Screen mfg:	TIMCO	Screen typ:	plastic
Ptlls mfg:	Not Reported	Ptlls mdl:	Not Reported
Bsmt offst:	Not Reported	Csg top ok:	Not Reported
Csg at grd:	Y	Plstc prot:	Y
Disinfectd:	N	Pump inst:	N
Pump date:	Not Reported		
Pump mfg:	Not Reported	Pump model:	Not Reported
Pump hp:	Not Reported		
Pump volts:	Not Reported		
Dropp len:	Not Reported		
Dropp mat:	Not Reported		
Pump cpcty:	Not Reported		
Pump type:	Not Reported	Variance:	N
Drllr name:	HILBRANDS, B.		
Entry date:	Not Reported		
Updt date:	Not Reported		

Historic Water Level Information:

Relateid:	0000771135	Meas type:	Well installation
Meas date:	20090915		
Meas time:	Not Reported		
M pt code:	Land surface		
Meas point:	Not Reported		
Measuremt:	7		
Meas elev:	898		
Data src:	1337	Program:	WELLLOG
Entry date:	20110728		
Updt date:	20120522		

Pump Test Information:

Relateid:	0000771135
Pumptestid:	1
Test date:	20090915
Start meas:	7
Flow rate:	Not Reported
Duration:	Not Reported
Pump meas:	Not Reported

**B14
South
1/2 - 1 Mile
Lower**

MN WELLS MN5000000243461

Relateid:	0000771136	County c:	Hennepin
Unique no:	00771136	Wellname:	MW-3D
Township:	29	Range:	24
Range dir:	W	Section:	17
Subsection:	AAADDB	Mgsquad c:	Minneapolis North
Elevation:	905		
Elev mc:	7.5 minute topographic map (+/- 5 feet)		
Status c:	Active		
Use c:	Monitor well	Loc mc:	S
Loc src:	Minnesota Geological Survey	Data src:	1337
Depth drll:	30		

GEOCHECK® - PHYSICAL SETTING SOURCE MAP FINDINGS

Depth comp:	30		
Date drill:	20090915		
Case diam:	2		
Case depth:	20		
Grout:	Well grouted, type unknown	Pollut dst:	0
Pollut dir:	Not Reported	Pollut typ:	Not Reported
Strat date:	20110728		
Strat upd:	20110728		
Strat src:	Not Reported	Strat geol:	Not Reported
Strat mc:	Not Reported		
Depth2bdrk:	0		
First bdrk:	Not Reported	Last strat:	Not Reported
Ohtopunit:	Not Reported	Ohbotunit:	Not Reported
Aquifer:	Not Reported	Cuttings:	Not Reported
Core:	Not Reported	Bhgeophys:	Not Reported
Geochem:	Not Reported	Waterchem:	Not Reported
Obwell:	Not Reported	Swl:	Y
Igwis:	Not Reported	Input src:	Minnesota Geological Survey
Unused:	N		
Entry date:	0		
Updt date:	20120522		
Geoc type:	MW	Gcm code:	DS1
Geoc src:	MGS	Geoc prg:	CWI
Utme:	475680		
Utmn:	4983491		
Geoc entry:	619037		
Geoc date:	20120522		
Geocupd en:	0		
Geocupd da:	0		
Rcvd date:	0		
Well label:	771136	Swlcount:	1
Swldate:	20090915		
Swlavgmeas:	25		
Swlavgelev:	880		
Site id:	MN5000000243461		

Address Information:

Relateid:	0000771136	Name:	ROSE DEVELOPMENT
Addtype c:	Both	House no:	2220
Street:	BROADWAY	Road type:	Avenue
Road dir:	West	City:	MINNEAPOLIS
State:	MN	Zipcode:	55411
Entry date:	20110728		
Updt date:	Not Reported		
Other:	Not Reported		

Construction 1 Information:

Relateid:	0000771136	Drill meth:	Auger (non-specified)
Drill fluid:	Not Reported	Hydrofrac:	N
Hffrom:	Not Reported		
Hfto:	Not Reported		
Case mat:	Plastic	Case joint:	Not Reported
Case top:	Not Reported		
Drive shoe:	N	Case type:	Single casing
Screen:	Y		
Ohtopfeet:	Not Reported		
Ohbotfeet:	Not Reported		

GEOCHECK® - PHYSICAL SETTING SOURCE MAP FINDINGS

Screen mfg:	TIMCO	Screen typ:	plastic
Pt1ss mfg:	Not Reported	Pt1ss mdl:	Not Reported
Bsmt offst:	N	Csg top ok:	Not Reported
Csg at grd:	Y	Plstc prot:	Not Reported
Disinfectd:	N	Pump inst:	N
Pump date:	Not Reported		
Pump mfg:	Not Reported	Pump model:	Not Reported
Pump hp:	Not Reported		
Pump volts:	Not Reported		
Dropp len:	Not Reported		
Dropp mat:	Not Reported		
Pump cpcty:	Not Reported		
Pump type:	Not Reported	Variance:	N
Drllr name:	HILBRANDS, B.		
Entry date:	Not Reported		
Updt date:	Not Reported		

Historic Water Level Information:

Relateid:	0000771136	Meas type:	Well installation
Meas date:	20090915		
Meas time:	Not Reported		
M pt code:	Land surface		
Meas point:	Not Reported		
Measuremt:	25		
Meas elev:	880		
Data src:	1337	Program:	WELLLOG
Entry date:	20110728		
Updt date:	20120522		

Pump Test Information:

Relateid:	0000771136
Pumptestid:	1
Test date:	20090915
Start meas:	25
Flow rate:	Not Reported
Duration:	Not Reported
Pump meas:	Not Reported

**B15
South
1/2 - 1 Mile
Lower**

MN WELLS MN5000000243458

Relateid:	0000771133	County c:	Hennepin
Unique no:	00771133	Wellname:	MW-2S
Township:	29	Range:	24
Range dir:	W	Section:	17
Subsection:	AAADDD	Mgsquad c:	Minneapolis North
Elevation:	904		
Elev mc:	7.5 minute topographic map (+/- 5 feet)		
Status c:	Active		
Use c:	Monitor well	Loc mc:	S
Loc src:	Minnesota Geological Survey	Data src:	1337
Depth drll:	15		

GEOCHECK® - PHYSICAL SETTING SOURCE MAP FINDINGS

Depth comp:	15		
Date drill:	20090915		
Case diam:	2		
Case depth:	5		
Grout:	Well grouted, type unknown	Pollut dst:	0
Pollut dir:	Not Reported	Pollut typ:	Not Reported
Strat date:	20110728		
Strat upd:	20110728		
Strat src:	Not Reported	Strat geol:	Not Reported
Strat mc:	Not Reported		
Depth2bdrk:	0		
First bdrk:	Not Reported	Last strat:	Not Reported
Ohtopunit:	Not Reported	Ohbotunit:	Not Reported
Aquifer:	Not Reported	Cuttings:	Not Reported
Core:	Not Reported	Bhgeophys:	Not Reported
Geochem:	Not Reported	Waterchem:	Not Reported
Obwell:	Not Reported	Swl:	Y
Igwis:	Not Reported	Input src:	Minnesota Geological Survey
Unused:	N		
Entry date:	0		
Updt date:	20120522		
Geoc type:	MW	Gcm code:	DS1
Geoc src:	MGS	Geoc prg:	CWI
Utme:	475698		
Utmn:	4983482		
Geoc entry:	619037		
Geoc date:	20120522		
Geocupd en:	0		
Geocupd da:	0		
Rcvd date:	0		
Well label:	771133	Swlcount:	1
Swldate:	20090915		
Swlavgmeas:	7		
Swlavgelev:	897		
Site id:	MN5000000243458		

Address Information:

Relateid:	0000771133	Name:	ROSE DEVELOPMENT
Addtype c:	Well address	House no:	2220
Street:	BROADWAY	Road type:	Avenue
Road dir:	West	City:	MINNEAPOLIS
State:	MN	Zipcode:	55411
Entry date:	20110728		
Updt date:	Not Reported		
Other:	Not Reported		

Construction 1 Information:

Relateid:	0000771133	Drill meth:	Auger (non-specified)
Drill fluid:	Not Reported	Hydrofrac:	N
Hffrom:	Not Reported		
Hfto:	Not Reported		
Case mat:	Plastic	Case joint:	Not Reported
Case top:	Not Reported		
Drive shoe:	N	Case type:	Single casing
Screen:	Y		
Ohtopfeet:	Not Reported		
Ohbotfeet:	Not Reported		

GEOCHECK® - PHYSICAL SETTING SOURCE MAP FINDINGS

Screen mfg:	TIMCO	Screen typ:	plastic
Ptlss mfg:	Not Reported	Ptlss mdl:	Not Reported
Bsmt offst:	Not Reported	Csg top ok:	Not Reported
Csg at grd:	Not Reported	Plstc prot:	Y
Disinfectd:	N	Pump inst:	N
Pump date:	Not Reported		
Pump mfg:	Not Reported	Pump model:	Not Reported
Pump hp:	Not Reported		
Pump volts:	Not Reported		
Dropp len:	Not Reported		
Dropp mat:	Not Reported		
Pump cpcty:	Not Reported		
Pump type:	Not Reported	Variance:	N
Drllr name:	HILBRANDS, B.		
Entry date:	Not Reported		
Updt date:	Not Reported		

Historic Water Level Information:

Relateid:	0000771133	Meas type:	Well installation
Meas date:	20090915		
Meas time:	Not Reported		
M pt code:	Land surface		
Meas point:	Not Reported		
Measuremt:	7		
Meas elev:	897		
Data src:	1337	Program:	WELLLOG
Entry date:	20110728		
Updt date:	20120522		

Pump Test Information:

Relateid:	0000771133
Pumptestid:	1
Test date:	20090915
Start meas:	7
Flow rate:	Not Reported
Duration:	Not Reported
Pump meas:	Not Reported

**B16
South
1/2 - 1 Mile
Lower**

MN WELLS MN5000000243459

Relateid:	0000771134	County c:	Hennepin
Unique no:	00771134	Wellname:	MW-2D
Township:	29	Range:	24
Range dir:	W	Section:	17
Subsection:	AAADDD	Mgsquad c:	Minneapolis North
Elevation:	904		
Elev mc:	7.5 minute topographic map (+/- 5 feet)		
Status c:	Active		
Use c:	Monitor well	Loc mc:	S
Loc src:	Minnesota Geological Survey	Data src:	1337
Depth drll:	30		

GEOCHECK® - PHYSICAL SETTING SOURCE MAP FINDINGS

Depth comp:	30		
Date drill:	20090915		
Case diam:	2		
Case depth:	20		
Grout:	Well grouted, type unknown	Pollut dst:	0
Pollut dir:	Not Reported	Pollut typ:	Not Reported
Strat date:	20110728		
Strat upd:	20110728		
Strat src:	Not Reported	Strat geol:	Not Reported
Strat mc:	Not Reported		
Depth2bdrk:	0		
First bdrk:	Not Reported	Last strat:	Not Reported
Ohtopunit:	Not Reported	Ohbotunit:	Not Reported
Aquifer:	Not Reported	Cuttings:	Not Reported
Core:	Not Reported	Bhgeophys:	Not Reported
Geochem:	Not Reported	Waterchem:	Not Reported
Obwell:	Not Reported	Swl:	Y
Igwis:	Not Reported	Input src:	Minnesota Geological Survey
Unused:	N		
Entry date:	0		
Updt date:	20120522		
Geoc type:	MW	Gcm code:	DS1
Geoc src:	MGS	Geoc prg:	CWI
Utme:	475695		
Utmn:	4983482		
Geoc entry:	619037		
Geoc date:	20120522		
Geocupd en:	0		
Geocupd da:	0		
Rcvd date:	0		
Well label:	771134	Swlcount:	1
Swldate:	20090915		
Swlavgmeas:	27		
Swlavgelev:	877		
Site id:	MN5000000243459		

Address Information:

Relateid:	0000771134	Name:	ROSE DEVELOPMENT
Addtype c:	Well address	House no:	2220
Street:	BROADWAY	Road type:	Avenue
Road dir:	West	City:	MINNEAPOLIS
State:	MN	Zipcode:	55411
Entry date:	20110728		
Updt date:	Not Reported		
Other:	Not Reported		

Construction 1 Information:

Relateid:	0000771134	Drill meth:	Auger (non-specified)
Drill flud:	Not Reported	Hydrofrac:	N
Hffrom:	Not Reported		
Hfto:	Not Reported		
Case mat:	Plastic	Case joint:	Not Reported
Case top:	Not Reported		
Drive shoe:	N	Case type:	Single casing
Screen:	Y		
Ohtopfeet:	Not Reported		
Ohbotfeet:	Not Reported		

GEOCHECK® - PHYSICAL SETTING SOURCE MAP FINDINGS

Screen mfg:	TIMCO	Screen typ:	plastic
Ptlls mfg:	Not Reported	Ptlls mdl:	Not Reported
Bsmt offst:	Not Reported	Csg top ok:	Not Reported
Csg at grd:	Not Reported	Plstc prot:	Y
Disinfectd:	N	Pump inst:	N
Pump date:	Not Reported		
Pump mfg:	Not Reported	Pump model:	Not Reported
Pump hp:	Not Reported		
Pump volts:	Not Reported		
Dropp len:	Not Reported		
Dropp mat:	Not Reported		
Pump cpcty:	Not Reported		
Pump type:	Not Reported	Variance:	N
Drllr name:	HILBRANDS, B.		
Entry date:	Not Reported		
Updt date:	Not Reported		

Historic Water Level Information:

Relateid:	0000771134	Meas type:	Well installation
Meas date:	20090915		
Meas time:	Not Reported		
M pt code:	Land surface		
Meas point:	Not Reported		
Measuremt:	27		
Meas elev:	877		
Data src:	1337	Program:	WELLLOG
Entry date:	20110728		
Updt date:	20120522		

Pump Test Information:

Relateid:	0000771134
Pumptestid:	1
Test date:	20090915
Start meas:	27
Flow rate:	Not Reported
Duration:	Not Reported
Pump meas:	0

**17
East
1/2 - 1 Mile
Lower**

FED USGS USGS40000515437

Org. Identifier:	USGS-MN		
Formal name:	USGS Minnesota Water Science Center		
Monloc Identifier:	MN040-450049093174001		
Monloc name:	029N24W09ACDCDB01	0000200587	
Monloc type:	Well		
Monloc desc:	Not Reported		
Huc code:	07010206	Drainagearea value:	Not Reported
Drainagearea Units:	Not Reported	Contrib drainagearea:	Not Reported
Contrib drainagearea units:	Not Reported	Latitude:	45.0135763
Longitude:	-93.2946709	Sourcemap scale:	24000

GEOCHECK® - PHYSICAL SETTING SOURCE MAP FINDINGS

Horiz Acc measure:	1	Horiz Acc measure units:	seconds
Horiz Collection method:	Interpolated from map		
Horiz coord refsys:	NAD83	Vert measure val:	899
Vert measure units:	feet	Vertacc measure val:	5
Vert accmeasure units:	feet		
Vertcollection method:	Interpolated from topographic map		
Vert coord refsys:	NGVD29	Countrycode:	US
Aquifername:	Not Reported		
Formation type:	Not Reported		
Aquifer type:	Mixed (confined and unconfined multiple aquifers)		
Construction date:	19100131	Welldepth:	215
Welldepth units:	ft	Wellholedepth:	215
Wellholedepth units:	ft		

Ground-water levels, Number of Measurements: 0

**B18
South
1/2 - 1 Mile
Lower**

MN WELLS MN5000000243456

Relateid:	0000771131	County c:	Hennepin
Unique no:	00771131	Wellname:	MW-1S
Township:	29	Range:	24
Range dir:	W	Section:	17
Subsection:	AAADDD	Mgsquad c:	Minneapolis North
Elevation:	904		
Elev mc:	7.5 minute topographic map (+/- 5 feet)		
Status c:	Active		
Use c:	Monitor well	Loc mc:	S
Loc src:	Minnesota Geological Survey	Data src:	1337
Depth drll:	15		
Depth comp:	15		
Date drll:	20090915		
Case diam:	2		
Case depth:	5		
Grout:	Well grouted, type unknown	Pollut dst:	0
Pollut dir:	Not Reported	Pollut typ:	Not Reported
Strat date:	20110728		
Strat upd:	20110728		
Strat src:	Not Reported	Strat geol:	Not Reported
Strat mc:	Not Reported		
Depth2bdrk:	0		
First bdrk:	Not Reported	Last strat:	Not Reported
Ohtopunit:	Not Reported	Ohbotunit:	Not Reported
Aquifer:	Not Reported	Cuttings:	Not Reported
Core:	Not Reported	Bhgeophys:	Not Reported
Geochem:	Not Reported	Waterchem:	Not Reported
Obwell:	Not Reported	Swl:	Y
Igwis:	Not Reported	Input src:	Minnesota Geological Survey
Unused:	N		
Entry date:	0		
Updt date:	20120522		
Geoc type:	MW	Gcm code:	DS1
Geoc src:	MGS	Geoc prg:	CWI
Utme:	475687		
Utmn:	4983471		
Geoc entry:	619037		
Geoc date:	20120522		
Geocupd en:	0		
Geocupd da:	0		
Rcvd date:	0		

GEOCHECK® - PHYSICAL SETTING SOURCE MAP FINDINGS

Well label: 771131
 Swldate: 20090915
 Swlavgmeas: 7
 Swlavgelev: 897
 Site id: MN5000000243456

Swlcount: 1

Address Information:

Relateid: 0000771131
 Addtype c: Well address
 Street: BROADWAY
 Road dir: West
 State: MN
 Entry date: 20110728
 Updt date: Not Reported
 Other: Not Reported

Name: ROSE DEVELOPMENT
 House no: 2220
 Road type: Avenue
 City: MINNEAPOLIS
 Zipcode: 55411

Construction 1 Information:

Relateid: 0000771131
 Drill fluid: Not Reported
 Hffrom: Not Reported
 Hfto: Not Reported
 Case mat: Plastic
 Case top: Not Reported
 Drive shoe: N
 Screen: Y
 Ohtopfeet: Not Reported
 Ohbotfeet: Not Reported
 Screen mfg: TIMCO
 Ptss mfg: Not Reported
 Bsmt offst: Not Reported
 Csg at grd: Not Reported
 Disinfectd: N
 Pump date: Not Reported
 Pump mfg: Not Reported
 Pump hp: Not Reported
 Pump volts: Not Reported
 Dropp len: Not Reported
 Dropp mat: Not Reported
 Pump cpcty: Not Reported
 Pump type: Not Reported
 Drllr name: HILBRANDS, B.
 Entry date: Not Reported
 Updt date: Not Reported

Drill meth: Auger (non-specified)
 Hydrofrac: N
 Case joint: Not Reported
 Case type: Single casing
 Screen typ: plastic
 Ptss mdl: Not Reported
 Csg top ok: Not Reported
 Plstc prot: Y
 Pump inst: N
 Pump model: Not Reported
 Variance: N

Historic Water Level Information:

Relateid: 0000771131
 Meas date: 20090915
 Meas time: Not Reported
 M pt code: Land surface
 Meas point: Not Reported
 Measuremt: 7
 Meas elev: 897
 Data src: 1337
 Entry date: 20110728
 Updt date: 20120522

Meas type: Well installation

Program: WELLOG

GEOCHECK® - PHYSICAL SETTING SOURCE MAP FINDINGS

Pump Test Information:

Relateid: 0000771131
 Pumptestid: 1
 Test date: 20090915
 Start meas: 7
 Flow rate: Not Reported
 Duration: Not Reported
 Pump meas: Not Reported

**B19
South
1/2 - 1 Mile
Lower**

MN WELLS MN5000000243457

Relateid:	0000771132	County c:	Hennepin
Unique no:	00771132	Wellname:	MW-1D
Township:	29	Range:	24
Range dir:	W	Section:	17
Subsection:	AAADDD	Mgsquad c:	Minneapolis North
Elevation:	904		
Elev mc:	7.5 minute topographic map (+/- 5 feet)		
Status c:	Active		
Use c:	Monitor well	Loc mc:	S
Loc src:	Minnesota Geological Survey	Data src:	1337
Depth drll:	30		
Depth comp:	30		
Date drll:	20090915		
Case diam:	2		
Case depth:	20		
Grout:	Well grouted, type unknown	Pollut dst:	0
Pollut dir:	Not Reported	Pollut typ:	Not Reported
Strat date:	20110728		
Strat upd:	20110728		
Strat src:	Not Reported	Strat geol:	Not Reported
Strat mc:	Not Reported		
Depth2bdrk:	0		
First bdrk:	Not Reported	Last strat:	Not Reported
Ohtopunit:	Not Reported	Ohbotunit:	Not Reported
Aquifer:	Not Reported	Cuttings:	Not Reported
Core:	Not Reported	Bhgeophys:	Not Reported
Geochem:	Not Reported	Waterchem:	Not Reported
Obwell:	Not Reported	Swl:	Y
Igwis:	Not Reported	Input src:	Minnesota Geological Survey
Unused:	N		
Entry date:	0		
Updt date:	20120522		
Geoc type:	MW	Gcm code:	DS1
Geoc src:	MGS	Geoc prg:	CWI
Utme:	475690		
Utmn:	4983468		
Geoc entry:	619037		
Geoc date:	20120522		
Geocupd en:	0		
Geocupd da:	0		
Rcvd date:	0		

GEOCHECK® - PHYSICAL SETTING SOURCE MAP FINDINGS

Well label:	771132	Swlcount:	1
Swldate:	20090915		
Swlavgmeas:	25		
Swlavgelev:	879		
Site id:	MN5000000243457		

Address Information:

Relateid:	0000771132	Name:	ROSE DEVELOPMENT
Addtype c:	Well address	House no:	2220
Street:	BROADWAY	Road type:	Avenue
Road dir:	West	City:	MINNEAPOLIS
State:	MN	Zipcode:	55411
Entry date:	20110728		
Updt date:	Not Reported		
Other:	Not Reported		

Construction 1 Information:

Relateid:	0000771132	Drill meth:	Auger (non-specified)
Drill fluid:	Not Reported	Hydrofrac:	N
Hffrom:	Not Reported		
Hfto:	Not Reported		
Case mat:	Plastic	Case joint:	Not Reported
Case top:	Not Reported		
Drive shoe:	N	Case type:	Single casing
Screen:	Y		
Ohtopfeet:	Not Reported		
Ohbotfeet:	Not Reported		
Screen mfg:	TIMCO	Screen typ:	plastic
Ptlls mfg:	Not Reported	Ptlls mdl:	Not Reported
Bsmt offst:	Not Reported	Csg top ok:	Not Reported
Csg at grd:	Not Reported	Plstc prot:	Y
Disinfectd:	N	Pump inst:	N
Pump date:	Not Reported		
Pump mfg:	Not Reported	Pump model:	Not Reported
Pump hp:	Not Reported		
Pump volts:	Not Reported		
Drpp len:	Not Reported		
Drpp mat:	Not Reported		
Pump cpcty:	Not Reported		
Pump type:	Not Reported	Variance:	N
Drllr name:	HILBRANDS, B.		
Entry date:	Not Reported		
Updt date:	Not Reported		

Historic Water Level Information:

Relateid:	0000771132	Meas type:	Well installation
Meas date:	20090915		
Meas time:	Not Reported		
M pt code:	Land surface		
Meas point:	Not Reported		
Measuremt:	25		
Meas elev:	879		
Data src:	1337	Program:	WELLLOG
Entry date:	20110728		
Updt date:	20120522		

GEOCHECK® - PHYSICAL SETTING SOURCE MAP FINDINGS

Pump Test Information:

Relateid: 0000771132
 Pumpstestid: 1
 Test date: 20090915
 Start meas: 25
 Flow rate: Not Reported
 Duration: Not Reported
 Pump meas: Not Reported

20
SW
1/2 - 1 Mile
Higher

FED USGS USGS40000514871

Org. Identifier:	USGS-MN		
Formal name:	USGS Minnesota Water Science Center		
Monloc Identifier:	MN040-450025093190101		
Monloc name:	029N24W08DCC 01	0000479059	
Monloc type:	Well		
Monloc desc:	Not Reported		
Huc code:	07010206	Drainagearea value:	Not Reported
Drainagearea Units:	Not Reported	Contrib drainagearea:	Not Reported
Contrib drainagearea units:	Not Reported	Latitude:	45.0069094
Longitude:	-93.3171715	Sourcemap scale:	24000
Horiz Acc measure:	1	Horiz Acc measure units:	seconds
Horiz Collection method:	Interpolated from map		
Horiz coord refsys:	NAD83	Vert measure val:	Not Reported
Vert measure units:	Not Reported	Vertacc measure val:	Not Reported
Vert accmeasure units:	Not Reported		
Vertcollection method:	Not Reported		
Vert coord refsys:	Not Reported	Countrycode:	US
Aquifername:	Not Reported		
Formation type:	Not Reported		
Aquifer type:	Not Reported		
Construction date:	19920331	Welldepth:	20
Welldepth units:	ft	Wellholedepth:	25
Wellholedepth units:	ft		

Ground-water levels, Number of Measurements: 0

21
SSE
1/2 - 1 Mile
Lower

FED USGS USGS40000514697

Org. Identifier:	USGS-MN		
Formal name:	USGS Minnesota Water Science Center		
Monloc Identifier:	MN040-450015093181501		
Monloc name:	029N24W16BBADCD01	0000200592	
Monloc type:	Well		
Monloc desc:	Not Reported		
Huc code:	07010206	Drainagearea value:	Not Reported
Drainagearea Units:	Not Reported	Contrib drainagearea:	Not Reported
Contrib drainagearea units:	Not Reported	Latitude:	45.0041318
Longitude:	-93.3043933	Sourcemap scale:	24000

GEOCHECK® - PHYSICAL SETTING SOURCE MAP FINDINGS

Horiz Acc measure:	1	Horiz Acc measure units:	seconds
Horiz Collection method:	Interpolated from map		
Horiz coord refsys:	NAD83	Vert measure val:	892
Vert measure units:	feet	Vertacc measure val:	5
Vert accmeasure units:	feet		
Vertcollection method:	Interpolated from topographic map		
Vert coord refsys:	NGVD29	Countrycode:	US
Aquifername:	Not Reported		
Formation type:	Not Reported		
Aquifer type:	Mixed (confined and unconfined multiple aquifers)		
Construction date:	19120316	Welldepth:	227
Welldepth units:	ft	Wellholedepth:	227
Wellholedepth units:	ft		

Ground-water levels, Number of Measurements: 0

22
West
1/2 - 1 Mile
Higher

FED USGS USGS40000515510

Org. Identifier:	USGS-MN		
Formal name:	USGS Minnesota Water Science Center		
Monloc Identifier:	MN040-450053093191701		
Monloc name:	029N24W08BDCAAC01	0000211998	
Monloc type:	Well		
Monloc desc:	Not Reported		
Huc code:	07010206	Drainagearea value:	Not Reported
Drainagearea Units:	Not Reported	Contrib drainagearea:	Not Reported
Contrib drainagearea units:	Not Reported	Latitude:	45.0146872
Longitude:	-93.3216162	Sourcemap scale:	24000
Horiz Acc measure:	1	Horiz Acc measure units:	seconds
Horiz Collection method:	Interpolated from map		
Horiz coord refsys:	NAD83	Vert measure val:	928
Vert measure units:	feet	Vertacc measure val:	5
Vert accmeasure units:	feet		
Vertcollection method:	Interpolated from topographic map		
Vert coord refsys:	NGVD29	Countrycode:	US
Aquifername:	Not Reported		
Formation type:	Not Reported		
Aquifer type:	Mixed (confined and unconfined multiple aquifers)		
Construction date:	1956	Welldepth:	467
Welldepth units:	ft	Wellholedepth:	467
Wellholedepth units:	ft		

Ground-water levels, Number of Measurements: 0

C23
West
1/2 - 1 Mile
Lower

FED USGS USGS40000515438

Org. Identifier:	USGS-MN		
Formal name:	USGS Minnesota Water Science Center		
Monloc Identifier:	MN040-450049093191901		
Monloc name:	029N24W08BDCCDD01	0000200250	
Monloc type:	Well		
Monloc desc:	Not Reported		
Huc code:	07010206	Drainagearea value:	Not Reported
Drainagearea Units:	Not Reported	Contrib drainagearea:	Not Reported
Contrib drainagearea units:	Not Reported	Latitude:	45.0135761
Longitude:	-93.3221718	Sourcemap scale:	24000

GEOCHECK® - PHYSICAL SETTING SOURCE MAP FINDINGS

Horiz Acc measure:	1	Horiz Acc measure units:	seconds
Horiz Collection method:	Interpolated from map		
Horiz coord refsys:	NAD83	Vert measure val:	920
Vert measure units:	feet	Vertacc measure val:	5
Vert accmeasure units:	feet		
Vertcollection method:	Interpolated from topographic map		
Vert coord refsys:	NGVD29	Countrycode:	US
Aquifername:	Not Reported		
Formation type:	St Peter Sandstone		
Aquifer type:	Not Reported		
Construction date:	19500505	Welldepth:	238
Welldepth units:	ft	Wellholedepth:	238
Wellholedepth units:	ft		

Ground-water levels, Number of Measurements: 0

**C24
West
1/2 - 1 Mile
Lower**

MN WELLS MN5000000045457

Relateid:	0000200250	County c:	Hennepin
Unique no:	00200250	Wellname:	SAMUELSON
Township:	29	Range:	24
Range dir:	W	Section:	8
Subsection:	BDCCDD	Mgsquad c:	Minneapolis North
Elevation:	920		
Elev mc:	7.5 minute topographic map (+/- 5 feet)		
Status c:	Active		
Use c:	Domestic	Loc mc:	Not Reported
Loc src:	Minnesota Geological Survey	Data src:	Renner E.H. & Sons
Depth drll:	238		
Depth comp:	238		
Date drll:	19500505		
Case diam:	4		
Case depth:	212		
Grout:	Not Reported	Pollut dst:	0
Pollut dir:	Not Reported	Pollut typ:	Not Reported
Strat date:	19910911		
Strat upd:	19910911		
Strat src:	Not Reported	Strat geol:	Not Reported
Strat mc:	Not Reported		
Depth2bdrk:	71		
First bdrk:	OPVL	Last strat:	St.Peter
Ohtopunit:	OSTP	Ohbotunit:	OSTP
Aquifer:	OSTP	Cuttings:	Not Reported
Core:	Not Reported	Bhgeophys:	Not Reported
Geochem:	Not Reported	Waterchem:	Not Reported
Obwell:	Not Reported	Swl:	Y
Igwis:	Not Reported	Input src:	Minnesota Geological Survey
Unused:	Not Reported		
Entry date:	19910824		
Updt date:	20140214		
Geoc type:	WW	Gcm code:	A
Geoc src:	MGS	Geoc prg:	CWI
Utme:	474608		
Utmn:	4984524		
Geoc entry:	0		
Geoc date:	19900101		
Geocupd en:	0		
Geocupd da:	0		
Rcvd date:	0		

GEOCHECK® - PHYSICAL SETTING SOURCE MAP FINDINGS

Well label:	200250	Swlcount:	1
Swldate:	19500505		
Swlavgmeas:	104		
Swlavgelev:	816		
Site id:	MN5000000045457		
 Address Information:			
Relateid:	0000200250	Name:	SAMUELSON
Addtype c:	Both	House no:	Not Reported
Street:	LOWRY	Road type:	Avenue
Road dir:	Not Reported	City:	ROBBINSDALE
State:	MN	Zipcode:	Not Reported
Entry date:	19910824		
Updt date:	19910911		
Other:	Not Reported		
 Construction 1 Information:			
Relateid:	0000200250	Drill meth:	Not Reported
Drill fluid:	Not Reported	Hydrofrac:	Not Reported
Hffrom:	Not Reported		
Hfto:	Not Reported		
Case mat:	Not Reported	Case joint:	Not Reported
Case top:	0		
Drive shoe:	Not Reported	Case type:	Step down
Screen:	N		
Ohtopfeet:	212		
Ohbotfeet:	238		
Screen mfg:	Not Reported	Screen typ:	Not Reported
Ptlls mfg:	Not Reported	Ptlls mdl:	Not Reported
Bsmt offst:	Not Reported	Csg top ok:	Not Reported
Csg at grd:	Not Reported	Plstc prot:	Not Reported
Disinfectd:	Not Reported	Pump inst:	Y
Pump date:	Not Reported		
Pump mfg:	DEMING	Pump model:	Not Reported
Pump hp:	3		
Pump volts:	Not Reported		
Dropp len:	130		
Dropp mat:	Not Reported		
Pump cpcty:	30		
Pump type:	Turbine	Variance:	Not Reported
Drllr name:	Not Reported		
Entry date:	19910824		
Updt date:	19910911		
 Historic Water Level Information:			
Relateid:	0000200250	Meas type:	Well installation
Meas date:	19500505		
Meas time:	Not Reported		
M pt code:	Land surface		
Meas point:	0		
Measurement:	104		
Meas elev:	816		
Data src:	Renner E.H. & Sons	Program:	CWI
Entry date:	19910824		
Updt date:	0		

GEOCHECK® - PHYSICAL SETTING SOURCE MAP FINDINGS

Pump Test Information:

Relateid: 0000200250
 Pumptestid: 1
 Test date: 19500500
 Start meas: 104
 Flow rate: 30
 Duration: Not Reported
 Pump meas: 104

Remarks Information:

Relateid: 0000200250
 Seq no: 1
 Remarks: CASING: 005 TO 0071;004 TO 0212.

25
NE
1/2 - 1 Mile
Lower

FED USGS USGS40000516033

Org. Identifier:	USGS-MN		
Formal name:	USGS Minnesota Water Science Center		
Monloc Identifier:	MN040-450120093175801		
Monloc name:	029N24W04CDDBAD01	0000225884	
Monloc type:	Well		
Monloc desc:	Not Reported		
Huc code:	07010206	Drainagearea value:	Not Reported
Drainagearea Units:	Not Reported	Contrib drainagearea:	Not Reported
Contrib drainagearea units:	Not Reported	Latitude:	45.0221874
Longitude:	-93.2996712	Sourcemap scale:	24000
Horiz Acc measure:	1	Horiz Acc measure units:	seconds
Horiz Collection method:	Interpolated from map		
Horiz coord refsys:	NAD83	Vert measure val:	916
Vert measure units:	feet	Vertacc measure val:	5
Vert accmeasure units:	feet		
Vertcollection method:	Interpolated from topographic map		
Vert coord refsys:	NGVD29	Countrycode:	US
Aquifername:	Not Reported		
Formation type:	Not Reported		
Aquifer type:	Mixed (confined and unconfined multiple aquifers)		
Construction date:	19320200	Welldepth:	369
Welldepth units:	ft	Wellholedepth:	369
Wellholedepth units:	ft		

Ground-water levels, Number of Measurements: 0

D26
ESE
1/2 - 1 Mile
Lower

FED USGS USGS40000515243

Org. Identifier:	USGS-MN		
Formal name:	USGS Minnesota Water Science Center		
Monloc Identifier:	MN040-450040093173601		
Monloc name:	029N24W09DBDAAC01	0000247485	
Monloc type:	Well		
Monloc desc:	Not Reported		
Huc code:	07010206	Drainagearea value:	Not Reported
Drainagearea Units:	Not Reported	Contrib drainagearea:	Not Reported
Contrib drainagearea units:	Not Reported	Latitude:	45.0110763
Longitude:	-93.2935597	Sourcemap scale:	24000

GEOCHECK® - PHYSICAL SETTING SOURCE MAP FINDINGS

Horiz Acc measure:	1	Horiz Acc measure units:	seconds
Horiz Collection method:	Interpolated from map		
Horiz coord refsys:	NAD83	Vert measure val:	915
Vert measure units:	feet	Vertacc measure val:	5
Vert accmeasure units:	feet		
Vertcollection method:	Interpolated from topographic map		
Vert coord refsys:	NGVD29	Countrycode:	US
Aquifername:	Not Reported		
Formation type:	Not Reported		
Aquifer type:	Not Reported		
Construction date:	Not Reported		
Welldepth units:	ft	Welldepth:	153
Wellholedepth units:	ft	Wellholedepth:	153

Ground-water levels, Number of Measurements: 0

**E27
SE
1/2 - 1 Mile
Lower**

MN WELLS MN5000000162910

Relateid:	0000200251	County c:	Hennepin
Unique no:	00200251	Wellname:	SCHWEIGERT MEAT CO
Township:	29	Range:	24
Range dir:	W	Section:	9
Subsection:	DCCDC	Mgsquad c:	Minneapolis North
Elevation:	897		
Elev mc:	7.5 minute topographic map (+/- 5 feet)		
Status c:	Active		
Use c:	Commercial	Loc mc:	Not Reported
Loc src:	Minnesota Geological Survey	Data src:	Layne Well Co.
Depth drll:	433		
Depth comp:	433		
Date drll:	19540803		
Case diam:	8		
Case depth:	241		
Grout:	Not Reported		
Pollut dir:	Not Reported		
Strat date:	19910911	Pollut dst:	0
Strat upd:	20130604	Pollut typ:	Not Reported
Strat src:	Not Reported		
Strat mc:	Not Reported		
Depth2bdrk:	71	Strat geol:	Not Reported
First bdrk:	OPVL	Last strat:	St.Lawrence
Ohtopunit:	OPDC	Ohbotunit:	CJDN
Aquifer:	MTPL	Cuttings:	Not Reported
Core:	Not Reported		
Geochem:	Not Reported		
Obwell:	Not Reported		
Igwis:	Not Reported		
Unused:	Not Reported		
Entry date:	19910824	Input src:	Minnesota Geological Survey
Updt date:	20140214		
Geoc type:	WW	Gcm code:	A
Geoc src:	MGS	Geoc prg:	CWI
Utme:	476558		
Utmn:	4983682		
Geoc entry:	0		
Geoc date:	19900101		
Geocupd en:	0		
Geocupd da:	0		
Rcvd date:	0		

GEOCHECK® - PHYSICAL SETTING SOURCE MAP FINDINGS

Well label:	200251	Swlcount:	1
Swldate:	19540803		
Swlavgmeas:	92		
Swlavgelev:	805		
Site id:	MN5000000162910		
 Address Information:			
Relateid:	0000200251	Name:	SCHWEIGERT MEAT CO
Addtype c:	Both	House no:	2603
Street:	EMERSON	Road type:	Avenue
Road dir:	North	City:	MINNEAPOLIS
State:	MN	Zipcode:	Not Reported
Entry date:	19910824		
Updt date:	19910911		
Other:	Not Reported		
 Construction 1 Information:			
Relateid:	0000200251	Drill meth:	Not Reported
Drill fluid:	Not Reported	Hydrofrac:	Not Reported
Hffrom:	Not Reported		
Hfto:	Not Reported		
Case mat:	Not Reported	Case joint:	Not Reported
Case top:	0		
Drive shoe:	Not Reported	Case type:	Step down
Screen:	N		
Ohtopfeet:	241		
Ohbotfeet:	433		
Screen mfg:	Not Reported	Screen typ:	Not Reported
Ptlls mfg:	Not Reported	Ptlls mdl:	Not Reported
Bsmt offst:	Not Reported	Csg top ok:	Not Reported
Csg at grd:	Not Reported	Plstc prot:	Not Reported
Disinfectd:	Not Reported	Pump inst:	Not Reported
Pump date:	Not Reported		
Pump mfg:	Not Reported	Pump model:	Not Reported
Pump hp:	0		
Pump volts:	Not Reported		
Dropp len:	Not Reported		
Dropp mat:	Not Reported		
Pump cpcty:	Not Reported		
Pump type:	Not Reported	Variance:	Not Reported
Drllr name:	Not Reported		
Entry date:	19910824		
Updt date:	19910911		
 Historic Water Level Information:			
Relateid:	0000200251	Meas type:	Well installation
Meas date:	19540803		
Meas time:	Not Reported		
M pt code:	Land surface		
Meas point:	0		
Measuremt:	92		
Meas elev:	805		
Data src:	Layne Well Co.	Program:	CWI
Entry date:	19910824		
Updt date:	0		

GEOCHECK® - PHYSICAL SETTING SOURCE MAP FINDINGS

Remarks Information:

Relateid: 0000200251
 Seq no: 1
 Remarks: CASING: 010 TO 0071;008 TO 0241.

28	Site ID:	2472	AQUIFLOW	24171
North	Groundwater Flow:	E		
1/2 - 1 Mile	Shallow Water Depth:	35		
Lower	Deep Water Depth:	Not Reported		
	Average Water Depth:	Not Reported		
	Date:	4/9/1991		

E29			FED USGS	USGS40000514804
SE				
1/2 - 1 Mile				
Lower				

Org. Identifier:	USGS-MN		
Formal name:	USGS Minnesota Water Science Center		
Monloc Identifier:	MN040-450022093175001		
Monloc name:	029N24W09DCCDC01	0000200251	
Monloc type:	Well		
Monloc desc:	Not Reported		
Huc code:	07010206	Drainagearea value:	Not Reported
Drainagearea Units:	Not Reported	Contrib drainagearea:	Not Reported
Contrib drainagearea units:	Not Reported	Latitude:	45.0060763
Longitude:	-93.2974487	Sourcemap scale:	24000
Horiz Acc measure:	1	Horiz Acc measure units:	seconds
Horiz Collection method:	Interpolated from map		
Horiz coord refsys:	NAD83	Vert measure val:	897
Vert measure units:	feet	Vertacc measure val:	5
Vert accmeasure units:	feet		
Vertcollection method:	Interpolated from topographic map		
Vert coord refsys:	NGVD29	Countrycode:	US
Aquifername:	Not Reported		
Formation type:	Not Reported		
Aquifer type:	Mixed (confined and unconfined multiple aquifers)		
Construction date:	19540803	Welldepth:	433
Welldepth units:	ft	Wellholedepth:	433
Wellholedepth units:	ft		

Ground-water levels, Number of Measurements: 0

D30			MN WELLS	MN5000000109743
ESE				
1/2 - 1 Mile				
Lower				

Relateid:	0000247485	County c:	Hennepin
Unique no:	00247485	Wellname:	2951 DUPONT AVE. N.
Township:	29	Range:	24
Range dir:	W	Section:	9
Subsection:	DBDAAC	Mgsquad c:	Minneapolis North
Elevation:	915		
Elev mc:	7.5 minute topographic map (+/- 5 feet)		
Status c:	Inactive		
Use c:	Domestic	Loc mc:	Information from owner
Loc src:	Minnesota Geological Survey	Data src:	MGS
Depth drll:	153		

GEOCHECK® - PHYSICAL SETTING SOURCE MAP FINDINGS

Depth comp:	153		
Date drill:	0		
Case diam:	5		
Case depth:	0		
Grout:	Not Reported	Pollut dst:	0
Pollut dir:	Not Reported	Pollut typ:	Not Reported
Strat date:	19951011		
Strat upd:	19951011		
Strat src:	Minnesota Geological Survey	Strat geol:	Bruce Bloomgren
Strat mc:	Geologic study 1:24k to 1:100k		
Depth2bdrk:	59		
First bdrk:	OPVL	Last strat:	St.Peter
Ohtopunit:	Not Reported	Ohbotunit:	Not Reported
Aquifer:	Not Reported	Cuttings:	Not Reported
Core:	Not Reported	Bhgeophys:	Y
Geochem:	Not Reported	Waterchem:	Not Reported
Obwell:	Not Reported	Swl:	Y
Igwis:	Not Reported	Input src:	Minnesota Geological Survey
Unused:	Not Reported		
Entry date:	19921231		
Updt date:	20140214		
Geoc type:	WW	Gcm code:	DS1
Geoc src:	MGS	Geoc prg:	CWI
Utme:	476885		
Utmn:	4984224		
Geoc entry:	0		
Geoc date:	20000602		
Geocupd en:	619028		
Geocupd da:	20040719		
Rcvd date:	0		
Well label:	247485	Swlcount:	1
Swldate:	19921221		
Swlavgmeas:	106		
Swlavgelev:	809		
Site id:	MN5000000109743		

Address Information:

Relateid:	0000247485	Name:	2951 DUPONT AVE. N.
Addtype c:	Both	House no:	2951
Street:	DUPONT	Road type:	Avenue
Road dir:	North	City:	MINNEAPOLIS
State:	MN	Zipcode:	Not Reported
Entry date:	19921231		
Updt date:	20040603		
Other:	Not Reported		

Construction 1 Information:

Relateid:	0000247485	Drill meth:	Cable Tool
Drill fluid:	Not Reported	Hydrofrac:	Not Reported
Hffrom:	Not Reported		
Hfto:	Not Reported		
Case mat:	Steel (black or low carbon)	Case joint:	Not Reported
Case top:	0		
Drive shoe:	Not Reported	Case type:	Not Reported
Screen:	N		
Ohtopfeet:	Not Reported		
Ohbotfeet:	Not Reported		

GEOCHECK® - PHYSICAL SETTING SOURCE MAP FINDINGS

Screen mfg:	Not Reported	Screen typ:	Not Reported
Ptlss mfg:	Not Reported	Ptlss mdl:	Not Reported
Bsmt offst:	Not Reported	Csg top ok:	Not Reported
Csg at grd:	Not Reported	Plstc prot:	Not Reported
Disinfectd:	Not Reported	Pump inst:	Not Reported
Pump date:	Not Reported		
Pump mfg:	Not Reported	Pump model:	Not Reported
Pump hp:	0		
Pump volts:	Not Reported		
Dropp len:	Not Reported		
Dropp mat:	Not Reported		
Pump cpcty:	Not Reported		
Pump type:	Not Reported	Variance:	Not Reported
Drllr name:	Not Reported		
Entry date:	19921231		
Updt date:	19951011		

Historic Water Level Information:

Relateid:	0000247485	Meas type:	Well installation
Meas date:	19921221		
Meas time:	Not Reported		
M pt code:	Land surface		
Meas point:	0		
Measuremt:	106		
Meas elev:	809		
Data src:	MGS	Program:	CWI
Entry date:	19921231		
Updt date:	0		

Remarks Information:

Relateid:	0000247485
Seq no:	1
Remarks:	GAMMA LOGGED 12-21-92. END OF CASING IS ABOVE THE S.W.L.

**F31
NNE
1/2 - 1 Mile
Lower**

FED USGS USGS40000589447

Org. Identifier:	USGS-MN		
Formal name:	USGS Minnesota Water Science Center		
Monloc Identifier:	USGS-450126093180901		
Monloc name:	HN-U 029N24W04CDD 01	0000571162	
Monloc type:	Well		
Monloc desc:	NAWQA data entry com.&ver.11/30/2001 Menheer MA		
Huc code:	07010206	Drainagearea value:	Not Reported
Drainagearea Units:	Not Reported	Contrib drainagearea:	Not Reported
Contrib drainagearea units:	Not Reported	Latitude:	45.0233833
Longitude:	-93.3017056	Sourcemap scale:	24000
Horiz Acc measure:	.1	Horiz Acc measure units:	seconds
Horiz Collection method:	Differentially corrected Global Positioning System (DGPS)		
Horiz coord refsys:	NAD83	Vert measure val:	910.81
Vert measure units:	feet	Vertacc measure val:	.1
Vert accmeasure units:	feet		
Vertcollection method:	Level or other surveying method		
Vert coord refsys:	NGVD29	Countrycode:	US
Aquifername:	Sand and gravel aquifers (glaciated regions)		
Formation type:	Glacial Surficial Sand and/or Gravel		

GEOCHECK® - PHYSICAL SETTING SOURCE MAP FINDINGS

Aquifer type:	Unconfined single aquifer	Welldepth:	28.5
Construction date:	19960607	Wellholeddepth:	28.5
Welldepth units:	ft		
Wellholeddepth units:	ft		

Ground-water levels, Number of Measurements: 0

F32
NNE
1/2 - 1 Mile
Lower

FED USGS USGS40000516147

Org. Identifier:	USGS-MN		
Formal name:	USGS Minnesota Water Science Center		
Monloc Identifier:	MN040-450124093180401		
Monloc name:	029N24W04CDBDDB01	0000165607	
Monloc type:	Well		
Monloc desc:	Not Reported		
Huc code:	07010206	Drainagearea value:	Not Reported
Drainagearea Units:	Not Reported	Contrib drainagearea:	Not Reported
Contrib drainagearea units:	Not Reported	Latitude:	45.0232985
Longitude:	-93.3013379	Sourcemap scale:	24000
Horiz Acc measure:	1	Horiz Acc measure units:	seconds
Horiz Collection method:	Interpolated from map		
Horiz coord refsys:	NAD83	Vert measure val:	908
Vert measure units:	feet	Vertacc measure val:	5
Vert accmeasure units:	feet		
Vertcollection method:	Interpolated from topographic map		
Vert coord refsys:	NGVD29	Countrycode:	US
Aquifername:	Not Reported		
Formation type:	St Peter Sandstone		
Aquifer type:	Not Reported		
Construction date:	19790921	Welldepth:	229
Welldepth units:	ft	Wellholeddepth:	229
Wellholeddepth units:	ft		

Ground-water levels, Number of Measurements: 0

G33
South
1/2 - 1 Mile
Lower

FED USGS USGS40000514605

Org. Identifier:	USGS-MN		
Formal name:	USGS Minnesota Water Science Center		
Monloc Identifier:	MN040-450009093182301		
Monloc name:	029N24W16BBCDDC01	0000200591	
Monloc type:	Well		
Monloc desc:	Not Reported		
Huc code:	07010206	Drainagearea value:	Not Reported
Drainagearea Units:	Not Reported	Contrib drainagearea:	Not Reported
Contrib drainagearea units:	Not Reported	Latitude:	45.0024651
Longitude:	-93.3066156	Sourcemap scale:	24000
Horiz Acc measure:	1	Horiz Acc measure units:	seconds
Horiz Collection method:	Interpolated from map		
Horiz coord refsys:	NAD83	Vert measure val:	890
Vert measure units:	feet	Vertacc measure val:	5
Vert accmeasure units:	feet		
Vertcollection method:	Interpolated from topographic map		
Vert coord refsys:	NGVD29	Countrycode:	US
Aquifername:	Not Reported		
Formation type:	Not Reported		

GEOCHECK® - PHYSICAL SETTING SOURCE MAP FINDINGS

Aquifer type:	Not Reported	Welldepth:	55
Construction date:	Not Reported	Wellholeddepth:	55
Welldepth units:	ft		
Wellholeddepth units:	ft		

Ground-water levels, Number of Measurements: 0

G34
South
1/2 - 1 Mile
Lower

MN WELLS MN5000000030177

Relateid:	0000200591	County c:	Hennepin
Unique no:	00200591	Wellname:	PARADISE THEATRE
Township:	29	Range:	24
Range dir:	W	Section:	16
Subsection:	BBCDDC	Mgsquad c:	Minneapolis North
Elevation:	890		
Elev mc:	7.5 minute topographic map (+/- 5 feet)		
Status c:	Active		
Use c:	Commercial	Loc mc:	Not Reported
Loc src:	Minnesota Geological Survey	Data src:	Not Reported
Depth drll:	55		
Depth comp:	55		
Date drll:	0		
Case diam:	0		
Case depth:	0		
Grout:	Not Reported	Pollut dst:	0
Pollut dir:	Not Reported	Pollut typ:	Not Reported
Strat date:	19910911		
Strat upd:	19910911		
Strat src:	Not Reported	Strat geol:	Not Reported
Strat mc:	Not Reported		
Depth2bdrk:	40		
First bdrk:	OPVL	Last strat:	Platteville
Ohtopunit:	Not Reported	Ohbotunit:	Not Reported
Aquifer:	Not Reported	Cuttings:	Not Reported
Core:	Not Reported	Bhgeophys:	Not Reported
Geochem:	Not Reported	Waterchem:	Not Reported
Obwell:	Not Reported	Swl:	Not Reported
Igwis:	Not Reported	Input src:	Minnesota Geological Survey
Unused:	Not Reported		
Entry date:	19910824		
Updt date:	19910911		
Geoc type:	WW	Gcm code:	A
Geoc src:	MGS	Geoc prg:	CWI
Utme:	475839		
Utmn:	4983264		
Geoc entry:	0		
Geoc date:	19900101		
Geocupd en:	0		
Geocupd da:	0		
Rcvd date:	0		
Well label:	200591	Swlcount:	0
Swldate:	0		
Swlavgmeas:	0		
Swlavgelev:	0		
Site id:	MN5000000030177		

GEOCHECK® - PHYSICAL SETTING SOURCE MAP FINDINGS

Address Information:

Relateid:	0000200591	Name:	PARADISE THEATRE
Addtype c:	Both	House no:	2027
Street:	WESTBROADWAY	Road type:	Street
Road dir:	West	City:	MINNEAPOLIS
State:	MN	Zipcode:	Not Reported
Entry date:	19910824		
Updt date:	19910911		
Other:	Not Reported		

Remarks Information:

Relateid:	0000200591
Seq no:	1
Remarks:	RENNER WELL CO.

**H35
SW
1/2 - 1 Mile
Higher**

FED USGS USGS40000589343

Org. Identifier:	USGS-MN		
Formal name:	USGS Minnesota Water Science Center		
Monloc Identifier:	USGS-450023093191102		
Monloc name:	029N24W04ACD02		
Monloc type:	Well		
Monloc desc:	Not Reported		
Huc code:	07010206	Drainagearea value:	Not Reported
Drainagearea Units:	Not Reported	Contrib drainagearea:	Not Reported
Contrib drainagearea units:	Not Reported	Latitude:	45.0063539
Longitude:	-93.3199494	Sourcemap scale:	24000
Horiz Acc measure:	1	Horiz Acc measure units:	seconds
Horiz Collection method:	Interpolated from map		
Horiz coord refsys:	NAD83	Vert measure val:	984.00
Vert measure units:	feet	Vertacc measure val:	5
Vert accmeasure units:	feet		
Vertcollection method:	Interpolated from topographic map		
Vert coord refsys:	NGVD29	Countrycode:	US
Aquifername:	Not Reported		
Formation type:	Not Reported		
Aquifer type:	Not Reported		
Construction date:	19680101	Welldepth:	45.2
Welldepth units:	ft	Wellholedepth:	Not Reported
Wellholedepth units:	Not Reported		

Ground-water levels, Number of Measurements: 0

**H36
SW
1/2 - 1 Mile
Higher**

FED USGS USGS40000589342

Org. Identifier:	USGS-MN		
Formal name:	USGS Minnesota Water Science Center		
Monloc Identifier:	USGS-450023093191101		
Monloc name:	029N24W04ACD		
Monloc type:	Well		
Monloc desc:	Not Reported		
Huc code:	07010206	Drainagearea value:	Not Reported
Drainagearea Units:	Not Reported	Contrib drainagearea:	Not Reported
Contrib drainagearea units:	Not Reported	Latitude:	45.0063539
Longitude:	-93.3199494	Sourcemap scale:	24000

GEOCHECK® - PHYSICAL SETTING SOURCE MAP FINDINGS

Horiz Acc measure:	1	Horiz Acc measure units:	seconds
Horiz Collection method:	Interpolated from map		
Horiz coord refsys:	NAD83	Vert measure val:	984.00
Vert measure units:	feet	Vertacc measure val:	5
Vert accmeasure units:	feet		
Vertcollection method:	Interpolated from topographic map		
Vert coord refsys:	NGVD29	Countrycode:	US
Aquifername:	Not Reported		
Formation type:	Not Reported		
Aquifer type:	Not Reported		
Construction date:	19680604	Welldepth:	55.2
Welldepth units:	ft	Wellholedepth:	Not Reported
Wellholedepth units:	Not Reported		

Ground-water levels, Number of Measurements: 0

H37
SW
1/2 - 1 Mile
Higher

FED USGS USGS40000589344

Org. Identifier:	USGS-MN		
Formal name:	USGS Minnesota Water Science Center		
Monloc Identifier:	USGS-450023093191103		
Monloc name:	029N24W04ACD03		
Monloc type:	Well		
Monloc desc:	Not Reported		
Huc code:	07010206	Drainagearea value:	Not Reported
Drainagearea Units:	Not Reported	Contrib drainagearea:	Not Reported
Contrib drainagearea units:	Not Reported	Latitude:	45.0063539
Longitude:	-93.3199494	Sourcemap scale:	24000
Horiz Acc measure:	1	Horiz Acc measure units:	seconds
Horiz Collection method:	Interpolated from map		
Horiz coord refsys:	NAD83	Vert measure val:	984.00
Vert measure units:	feet	Vertacc measure val:	5
Vert accmeasure units:	feet		
Vertcollection method:	Interpolated from topographic map		
Vert coord refsys:	NGVD29	Countrycode:	US
Aquifername:	Not Reported		
Formation type:	Not Reported		
Aquifer type:	Not Reported		
Construction date:	19680101	Welldepth:	21.5
Welldepth units:	ft	Wellholedepth:	Not Reported
Wellholedepth units:	Not Reported		

Ground-water levels, Number of Measurements: 0

I38
SE
1/2 - 1 Mile
Lower

FED USGS USGS40000514825

Org. Identifier:	USGS-MN		
Formal name:	USGS Minnesota Water Science Center		
Monloc Identifier:	MN040-450023093174201		
Monloc name:	029N24W09DCDCCA01	0000236155	
Monloc type:	Well		
Monloc desc:	Not Reported		
Huc code:	07010206	Drainagearea value:	Not Reported
Drainagearea Units:	Not Reported	Contrib drainagearea:	Not Reported
Contrib drainagearea units:	Not Reported	Latitude:	45.0063541
Longitude:	-93.2952264	Sourcemap scale:	24000

GEOCHECK® - PHYSICAL SETTING SOURCE MAP FINDINGS

Horiz Acc measure:	1	Horiz Acc measure units:	seconds
Horiz Collection method:	Interpolated from map		
Horiz coord refsys:	NAD83	Vert measure val:	890
Vert measure units:	feet	Vertacc measure val:	5
Vert accmeasure units:	feet		
Vertcollection method:	Interpolated from topographic map		
Vert coord refsys:	NGVD29	Countrycode:	US
Aquifername:	Not Reported		
Formation type:	Jordan Sandstone		
Aquifer type:	Not Reported		
Construction date:	Not Reported		
Welldepth units:	ft	Welldepth:	409
Wellholedepth units:	ft	Wellholedepth:	409

Ground-water levels, Number of Measurements: 0

**I39
SE
1/2 - 1 Mile
Lower**

MN WELLS MN5000000132155

Relateid:	0000236155	County c:	Hennepin
Unique no:	00236155	Wellname:	SCHWEIGERT MEATS
Township:	29	Range:	24
Range dir:	W	Section:	9
Subsection:	DCDCCA	Mgsquad c:	Minneapolis North
Elevation:	890		
Elev mc:	7.5 minute topographic map (+/- 5 feet)		
Status c:	Active		
Use c:	Commercial	Loc mc:	Information from owner
Loc src:	Minnesota Geological Survey	Data src:	Not Reported
Depth drll:	409		
Depth comp:	409		
Date drll:	0		
Case diam:	8		
Case depth:	350		
Grout:	Not Reported	Pollut dst:	0
Pollut dir:	Not Reported	Pollut typ:	Not Reported
Strat date:	19951011		
Strat upd:	19951011		
Strat src:	Not Reported	Strat geol:	Not Reported
Strat mc:	Not Reported		
Depth2bdrk:	39		
First bdrk:	OPVL	Last strat:	Jordan
Ohtopunit:	CJDN	Ohbotunit:	CJDN
Aquifer:	CJDN	Cuttings:	Not Reported
Core:	Not Reported	Bhgeophys:	Y
Geochem:	Not Reported	Waterchem:	Not Reported
Obwell:	Not Reported	Swl:	Not Reported
Igwis:	Not Reported	Input src:	Minnesota Geological Survey
Unused:	Not Reported		
Entry date:	19910824		
Updt date:	19951011		
Geoc type:	WW	Gcm code:	A
Geoc src:	MGS	Geoc prg:	CWI
Utme:	476737		
Utmn:	4983696		
Geoc entry:	0		
Geoc date:	19900101		
Geocupd en:	0		
Geocupd da:	0		
Rcvd date:	0		

GEOCHECK® - PHYSICAL SETTING SOURCE MAP FINDINGS

Well label:	236155	Swlcount:	0
Swldate:	0		
Swlavgmeas:	0		
Swlavgelev:	0		
Site id:	MN5000000132155		

Address Information:

Relateid:	0000236155	Name:	SCHWEIGERT MEATS
Addtype c:	Both	House no:	2605
Street:	EMERSON	Road type:	Avenue
Road dir:	North	City:	MINNEAPOLIS
State:	MN	Zipcode:	Not Reported
Entry date:	19910824		
Updt date:	19951011		
Other:	Not Reported		

Construction 1 Information:

Relateid:	0000236155	Drill meth:	Not Reported
Drill flud:	Not Reported	Hydrofrac:	Not Reported
Hffrom:	Not Reported		
Hfto:	Not Reported		
Case mat:	Not Reported	Case joint:	Not Reported
Case top:	0		
Drive shoe:	Not Reported	Case type:	Single casing
Screen:	N		
Ohtopfeet:	350		
Ohbotfeet:	409		
Screen mfg:	Not Reported	Screen typ:	Not Reported
Ptlls mfg:	Not Reported	Ptlls mdl:	Not Reported
Bsmt offst:	Not Reported	Csg top ok:	Not Reported
Csg at grd:	Not Reported	Plstc prot:	Not Reported
Disinfectd:	Not Reported	Pump inst:	Not Reported
Pump date:	Not Reported		
Pump mfg:	Not Reported	Pump model:	Not Reported
Pump hp:	0		
Pump volts:	Not Reported		
Drpp len:	Not Reported		
Drpp mat:	Not Reported		
Pump cpcty:	Not Reported		
Pump type:	Not Reported	Variance:	Not Reported
Drllr name:	Not Reported		
Entry date:	19910824		
Updt date:	19951011		

Remarks Information:

Relateid:	0000236155
Seq no:	1
Remarks:	GAMMA LOGGED 9-16-85 WELL RECORD BASED ON GAMMA LOG.

**J40
SSE
1/2 - 1 Mile
Lower**

FED USGS USGS40000514646

GEOCHECK® - PHYSICAL SETTING SOURCE MAP FINDINGS

Org. Identifier:	USGS-MN		
Formal name:	USGS Minnesota Water Science Center		
Monloc Identifier:	MN040-450011093175701		
Monloc name:	029N24W16BADBAB01	0000200593	
Monloc type:	Well		
Monloc desc:	Not Reported		
Huc code:	07010206	Drainagearea value:	Not Reported
Drainagearea Units:	Not Reported	Contrib drainagearea:	Not Reported
Contrib drainagearea units:	Not Reported	Latitude:	45.0030207
Longitude:	-93.2993931	Sourcemap scale:	24000
Horiz Acc measure:	1	Horiz Acc measure units:	seconds
Horiz Collection method:	Interpolated from map		
Horiz coord refsys:	NAD83	Vert measure val:	896
Vert measure units:	feet	Vertacc measure val:	5
Vert accmeasure units:	feet		
Vertcollection method:	Interpolated from topographic map		
Vert coord refsys:	NGVD29	Countrycode:	US
Aquifername:	Not Reported		
Formation type:	Not Reported		
Aquifer type:	Not Reported		
Construction date:	19120221	Welldepth:	232
Welldepth units:	ft	Wellholedepth:	232
Wellholedepth units:	ft		

Ground-water levels, Number of Measurements: 0

K41
South
1/2 - 1 Mile
Lower

FED USGS USGS40000514548

Org. Identifier:	USGS-MN		
Formal name:	USGS Minnesota Water Science Center		
Monloc Identifier:	MN040-450005093182101		
Monloc name:	029N24W16BCBDAB01	0000200273	
Monloc type:	Well		
Monloc desc:	Not Reported		
Huc code:	07010206	Drainagearea value:	Not Reported
Drainagearea Units:	Not Reported	Contrib drainagearea:	Not Reported
Contrib drainagearea units:	Not Reported	Latitude:	45.001354
Longitude:	-93.30606	Sourcemap scale:	24000
Horiz Acc measure:	1	Horiz Acc measure units:	seconds
Horiz Collection method:	Interpolated from map		
Horiz coord refsys:	NAD83	Vert measure val:	890
Vert measure units:	feet	Vertacc measure val:	5
Vert accmeasure units:	feet		
Vertcollection method:	Interpolated from topographic map		
Vert coord refsys:	NGVD29	Countrycode:	US
Aquifername:	Not Reported		
Formation type:	Not Reported		
Aquifer type:	Not Reported		
Construction date:	19570606	Welldepth:	220
Welldepth units:	ft	Wellholedepth:	220
Wellholedepth units:	ft		

Ground-water levels, Number of Measurements: 0

GEOCHECK® - PHYSICAL SETTING SOURCE MAP FINDINGS

Map ID
 Direction
 Distance
 Elevation

Database EDR ID Number

K42
South
1/2 - 1 Mile
Lower

MN WELLS MN500000009135

Relateid:	0000200273	County c:	Hennepin
Unique no:	00200273	Wellname:	J. KORNOUG
Township:	29	Range:	24
Range dir:	W	Section:	16
Subsection:	BCBDAB	Mgsquad c:	Minneapolis North
Elevation:	890		
Elev mc:	7.5 minute topographic map (+/- 5 feet)		
Status c:	Active		
Use c:	Domestic	Loc mc:	Not Reported
Loc src:	Minnesota Geological Survey	Data src:	Not Reported
Depth drill:	220		
Depth comp:	220		
Date drill:	19570606		
Case diam:	4		
Case depth:	0		
Grout:	Not Reported	Pollut dst:	0
Pollut dir:	Not Reported	Pollut typ:	Not Reported
Strat date:	19910911		
Strat upd:	19910911		
Strat src:	Not Reported	Strat geol:	Not Reported
Strat mc:	Not Reported		
Depth2bdrk:	40		
First bdrk:	OPVL	Last strat:	St.Peter
Ohtopunit:	Not Reported	Ohbotunit:	Not Reported
Aquifer:	Not Reported	Cuttings:	Not Reported
Core:	Not Reported	Bhgeophys:	Not Reported
Geochem:	Not Reported	Waterchem:	Not Reported
Obwell:	Not Reported	Swl:	Y
Igwis:	Not Reported	Input src:	Minnesota Geological Survey
Unused:	Not Reported		
Entry date:	19910824		
Updt date:	20140214		
Geoc type:	WW	Gcm code:	A
Geoc src:	MGS	Geoc prg:	CWI
Utme:	475872		
Utmn:	4983134		
Geoc entry:	0		
Geoc date:	19900101		
Geocupd en:	0		
Geocupd da:	0		
Rcvd date:	0		
Well label:	200273	Swlcount:	1
Swldate:	19570606		
Swlavgmeas:	80		
Swlavgelev:	810		
Site id:	MN500000009135		

GEOCHECK® - PHYSICAL SETTING SOURCE MAP FINDINGS

Address Information:

Relateid:	0000200273	Name:	J. KORNOUG
Addtype c:	Both	House no:	1931
Street:	WESTBROADWAY	Road type:	Street
Road dir:	West	City:	MINNEAPOLIS
State:	MN	Zipcode:	Not Reported
Entry date:	19910824		
Updt date:	19910911		
Other:	Not Reported		

Construction 1 Information:

Relateid:	0000200273	Drill meth:	Not Reported
Drill fluid:	Not Reported	Hydrofrac:	Not Reported
Hffrom:	Not Reported		
Hfto:	Not Reported		
Case mat:	Not Reported	Case joint:	Not Reported
Case top:	0		
Drive shoe:	Not Reported	Case type:	Single casing
Screen:	Not Reported		
Ohtopfeet:	Not Reported		
Ohbotfeet:	Not Reported		
Screen mfg:	Not Reported	Screen typ:	Not Reported
Ptlss mfg:	Not Reported	Ptlss mdl:	Not Reported
Bsmt offst:	Not Reported	Csg top ok:	Not Reported
Csg at grd:	Not Reported	Plstc prot:	Not Reported
Disinfectd:	Not Reported	Pump inst:	Not Reported
Pump date:	Not Reported		
Pump mfg:	Not Reported	Pump model:	Not Reported
Pump hp:	0		
Pump volts:	Not Reported		
Dropp len:	Not Reported		
Dropp mat:	Not Reported		
Pump cpcty:	Not Reported		
Pump type:	Not Reported	Variance:	Not Reported
Drllr name:	Not Reported		
Entry date:	19910824		
Updt date:	19910911		

Historic Water Level Information:

Relateid:	0000200273	Meas type:	Well installation
Meas date:	19570606		
Meas time:	Not Reported		
M pt code:	Land surface		
Meas point:	0		
Measurement:	80		
Meas elev:	810	Program:	CWI
Data src:	Not Reported		
Entry date:	19910824		
Updt date:	0		

Pump Test Information:

Relateid:	0000200273
Pumptestid:	1
Test date:	19570600
Start meas:	80
Flow rate:	20
Duration:	Not Reported
Pump meas:	80

GEOCHECK® - PHYSICAL SETTING SOURCE MAP FINDINGS

Map ID
 Direction
 Distance
 Elevation

Database EDR ID Number

43
NE
1/2 - 1 Mile
Lower

FED USGS USGS40000516146

Org. Identifier:	USGS-MN		
Formal name:	USGS Minnesota Water Science Center		
Monloc Identifier:	MN040-450124093174801		
Monloc name:	029N24W04DCB 01	0000479763	
Monloc type:	Well		
Monloc desc:	Not Reported		
Huc code:	07010206	Drainagearea value:	Not Reported
Drainagearea Units:	Not Reported	Contrib drainagearea:	Not Reported
Contrib drainagearea units:	Not Reported	Latitude:	45.0232985
Longitude:	-93.2968933	Sourcemap scale:	24000
Horiz Acc measure:	1	Horiz Acc measure units:	seconds
Horiz Collection method:	Interpolated from map		
Horiz coord refsys:	NAD83		
Vert measure units:	Not Reported	Vert measure val:	Not Reported
Vert accmeasure units:	Not Reported	Vertacc measure val:	Not Reported
Vertcollection method:	Not Reported		
Vert coord refsys:	Not Reported	Countrycode:	US
Aquifername:	Not Reported		
Formation type:	Not Reported		
Aquifer type:	Not Reported		
Construction date:	19920429	Welldepth:	28
Welldepth units:	ft	Wellholedepth:	28
Wellholedepth units:	ft		

Ground-water levels, Number of Measurements: 0

J44
SSE
1/2 - 1 Mile
Lower

Site ID:	7114	AQUIFLOW	19477
Groundwater Flow:	E		
Shallow Water Depth:	25.37		
Deep Water Depth:	Not Reported		
Average Water Depth:	Not Reported		
Date:	9/7/1993		

45
South
1/2 - 1 Mile
Lower

Site ID:	6408	AQUIFLOW	30135
Groundwater Flow:	E		
Shallow Water Depth:	Not Reported		
Deep Water Depth:	Not Reported		
Average Water Depth:	Not Reported		
Date:	02/21/1995		

46
NE
1/2 - 1 Mile
Lower

Site ID:	1484	AQUIFLOW	28734
Groundwater Flow:	NE		
Shallow Water Depth:	14.0 Feet		
Deep Water Depth:	31.0 Feet		
Average Water Depth:	Not Reported		
Date:	11/16/1992		

GEOCHECK® - PHYSICAL SETTING SOURCE MAP FINDINGS

Map ID
 Direction
 Distance
 Elevation

Database EDR ID Number

47 East 1/2 - 1 Mile Lower	Site ID: 1255 Groundwater Flow: ESE Shallow Water Depth: 70 Deep Water Depth: 100 Average Water Depth: Not Reported Date: 12/1989	AQUIFLOW	23882
---	--	-----------------	--------------

48 WNW 1/2 - 1 Mile Lower	Site ID: 7058 Groundwater Flow: Not Reported Shallow Water Depth: 11.2 Deep Water Depth: 14 Average Water Depth: Not Reported Date: 2/8/1994	AQUIFLOW	24457
--	---	-----------------	--------------

L49 SW 1/2 - 1 Mile Lower		FED USGS	USGS40000514577
--	--	-----------------	------------------------

Org. Identifier:	USGS-MN		
Formal name:	USGS Minnesota Water Science Center		
Monloc Identifier:	MN040-450007093190801		
Monloc name:	029N24W17BDAACA01	0000200275	
Monloc type:	Well		
Monloc desc:	Not Reported		
Huc code:	07010206	Drainagearea value:	Not Reported
Drainagearea Units:	Not Reported	Contrib drainagearea:	Not Reported
Contrib drainagearea units:	Not Reported	Latitude:	45.0019094
Longitude:	-93.319116	Sourcemap scale:	24000
Horiz Acc measure:	1	Horiz Acc measure units:	seconds
Horiz Collection method:	Interpolated from map		
Horiz coord refsys:	NAD83	Vert measure val:	915
Vert measure units:	feet	Vertacc measure val:	5
Vert accmeasure units:	feet		
Vertcollection method:	Interpolated from topographic map		
Vert coord refsys:	NGVD29	Countrycode:	US
Aquifername:	Not Reported		
Formation type:	Not Reported		
Aquifer type:	Mixed (confined and unconfined multiple aquifers)		
Construction date:	19550930	Welldepth:	259
Welldepth units:	ft	Wellholedepth:	259
Wellholedepth units:	ft		

Ground-water levels, Number of Measurements: 0

L50 SW 1/2 - 1 Mile Lower		MN WELLS	MN5000000109003
--	--	-----------------	------------------------

GEOCHECK® - PHYSICAL SETTING SOURCE MAP FINDINGS

Relateid:	0000200275	County c:	Hennepin
Unique no:	00200275	Wellname:	NATHAN FEFEROORN
Township:	29	Range:	24
Range dir:	W	Section:	17
Subsection:	BDAACA	Mgsquad c:	Minneapolis North
Elevation:	915		
Elev mc:	7.5 minute topographic map (+/- 5 feet)		
Status c:	Active		
Use c:	Domestic	Loc mc:	Not Reported
Loc src:	Minnesota Geological Survey	Data src:	Renner E.H. & Sons
Depth drll:	259		
Depth comp:	259		
Date drll:	19550930		
Case diam:	6		
Case depth:	70		
Grout:	Not Reported	Pollut dst:	0
Pollut dir:	Not Reported	Pollut typ:	Not Reported
Strat date:	19910911		
Strat upd:	19910911		
Strat src:	Not Reported	Strat geol:	Not Reported
Strat mc:	Not Reported		
Depth2bdrk:	70		
First bdrk:	OPVL	Last strat:	St.Peter
Ohtopunit:	OPVL	Ohbotunit:	OSTP
Aquifer:	MTPL	Cuttings:	Not Reported
Core:	Not Reported	Bhgeophys:	Not Reported
Geochem:	Not Reported	Waterchem:	Not Reported
Obwell:	Not Reported	Swl:	Y
Igwis:	Not Reported	Input src:	Minnesota Geological Survey
Unused:	Not Reported		
Entry date:	19910824		
Updt date:	20140214		
Geoc type:	WW	Gcm code:	A
Geoc src:	MGS	Geoc prg:	CWI
Utme:	474840		
Utmn:	4983205		
Geoc entry:	0		
Geoc date:	19900101		
Geocupd en:	0		
Geocupd da:	0		
Rcvd date:	0		
Well label:	200275	Swlcount:	1
Swldate:	19550930		
Swlavgmeas:	100		
Swlavgelev:	815		
Site id:	MN5000000109003		

Address Information:

Relateid:	0000200275	Name:	NATHAN FEFEROORN
Addtype c:	Both	House no:	1938
Street:	GLENWOOD	Road type:	Parkway
Road dir:	Not Reported	City:	GOLDEN VALLEY
State:	MN	Zipcode:	Not Reported
Entry date:	19910824		
Updt date:	19910911		
Other:	Not Reported		

GEOCHECK® - PHYSICAL SETTING SOURCE MAP FINDINGS

Construction 1 Information:

Relateid:	0000200275	Drill meth:	Not Reported
Drill fluid:	Not Reported	Hydrofrac:	Not Reported
Hffrom:	Not Reported		
Hfto:	Not Reported		
Case mat:	Not Reported	Case joint:	Not Reported
Case top:	0		
Drive shoe:	Not Reported	Case type:	Step down
Screen:	Not Reported		
Ohtopfeet:	Not Reported		
Ohbotfeet:	Not Reported		
Screen mfg:	Not Reported	Screen typ:	Not Reported
Ptlls mfg:	Not Reported	Ptlls mdl:	Not Reported
Bsmt offst:	Not Reported	Csg top ok:	Not Reported
Csg at grd:	Not Reported	Plstc prot:	Not Reported
Disinfectd:	Not Reported	Pump inst:	Not Reported
Pump date:	Not Reported		
Pump mfg:	Not Reported	Pump model:	Not Reported
Pump hp:	0		
Pump volts:	Not Reported		
Dropp len:	Not Reported		
Dropp mat:	Not Reported		
Pump cpcty:	Not Reported		
Pump type:	Not Reported	Variance:	Not Reported
Drllr name:	Not Reported		
Entry date:	19910824		
Updt date:	19910911		

Historic Water Level Information:

Relateid:	0000200275	Meas type:	Well installation
Meas date:	19550930		
Meas time:	Not Reported		
M pt code:	Land surface		
Meas point:	0		
Measuremt:	100		
Meas elev:	815		
Data src:	Renner E.H. & Sons	Program:	CWI
Entry date:	19910824		
Updt date:	0		

Pump Test Information:

Relateid:	0000200275
Pumpstestid:	1
Test date:	19550900
Start meas:	100
Flow rate:	30
Duration:	Not Reported
Pump meas:	101

Remarks Information:

Relateid:	0000200275
Seq no:	1
Remarks:	CASING: 008 TO 0070;006 TO .

GEOCHECK® - PHYSICAL SETTING SOURCE MAP FINDINGS RADON

AREA RADON INFORMATION

State Database: MN Radon

Radon Test Results

Zipcode	Num Tests	Minimum	Maximum	Average	# > 4 pCi/L	# < 4 pCi/L
55412	482	0.0	18.4	2.7	88	394

Federal EPA Radon Zone for HENNEPIN County: 1

- Note: Zone 1 indoor average level > 4 pCi/L.
 : Zone 2 indoor average level \geq 2 pCi/L and \leq 4 pCi/L.
 : Zone 3 indoor average level < 2 pCi/L.

Federal Area Radon Information for Zip Code: 55412

Number of sites tested: 1

Area	Average Activity	% <4 pCi/L	% 4-20 pCi/L	% >20 pCi/L
Living Area - 1st Floor	Not Reported	Not Reported	Not Reported	Not Reported
Living Area - 2nd Floor	Not Reported	Not Reported	Not Reported	Not Reported
Basement	1.800 pCi/L	100%	0%	0%

PHYSICAL SETTING SOURCE RECORDS SEARCHED

TOPOGRAPHIC INFORMATION

USGS 7.5' Digital Elevation Model (DEM)

Source: United States Geologic Survey

EDR acquired the USGS 7.5' Digital Elevation Model in 2002 and updated it in 2006. The 7.5 minute DEM corresponds to the USGS 1:24,000- and 1:25,000-scale topographic quadrangle maps. The DEM provides elevation data with consistent elevation units and projection.

Current USGS 7.5 Minute Topographic Map

Source: U.S. Geological Survey

HYDROLOGIC INFORMATION

Flood Zone Data: This data, available in select counties across the country, was obtained by EDR in 2003 & 2011 from the Federal Emergency Management Agency (FEMA). Data depicts 100-year and 500-year flood zones as defined by FEMA.

NWI: National Wetlands Inventory. This data, available in select counties across the country, was obtained by EDR in 2002, 2005 and 2010 from the U.S. Fish and Wildlife Service.

State Wetlands Data: Wetlands Inventory

Source: Land Management Information Center

Telephone: 617-297-3281

HYDROGEOLOGIC INFORMATION

AQUIFLOW^R Information System

Source: EDR proprietary database of groundwater flow information

EDR has developed the AQUIFLOW Information System (AIS) to provide data on the general direction of groundwater flow at specific points. EDR has reviewed reports submitted to regulatory authorities at select sites and has extracted the date of the report, hydrogeologically determined groundwater flow direction and depth to water table information.

GEOLOGIC INFORMATION

Geologic Age and Rock Stratigraphic Unit

Source: P.G. Schruben, R.E. Arndt and W.J. Bawiec, Geology of the Conterminous U.S. at 1:2,500,000 Scale - A digital representation of the 1974 P.B. King and H.M. Beikman Map, USGS Digital Data Series DDS - 11 (1994).

STATSGO: State Soil Geographic Database

Source: Department of Agriculture, Natural Resources Conservation Service (NRCS)

The U.S. Department of Agriculture's (USDA) Natural Resources Conservation Service (NRCS) leads the national Conservation Soil Survey (NCSS) and is responsible for collecting, storing, maintaining and distributing soil survey information for privately owned lands in the United States. A soil map in a soil survey is a representation of soil patterns in a landscape. Soil maps for STATSGO are compiled by generalizing more detailed (SSURGO) soil survey maps.

SSURGO: Soil Survey Geographic Database

Source: Department of Agriculture, Natural Resources Conservation Service (NRCS)

Telephone: 800-672-5559

SSURGO is the most detailed level of mapping done by the Natural Resources Conservation Service, mapping scales generally range from 1:12,000 to 1:63,360. Field mapping methods using national standards are used to construct the soil maps in the Soil Survey Geographic (SSURGO) database. SSURGO digitizing duplicates the original soil survey maps. This level of mapping is designed for use by landowners, townships and county natural resource planning and management.

PHYSICAL SETTING SOURCE RECORDS SEARCHED

LOCAL / REGIONAL WATER AGENCY RECORDS

FEDERAL WATER WELLS

PWS: Public Water Systems

Source: EPA/Office of Drinking Water

Telephone: 202-564-3750

Public Water System data from the Federal Reporting Data System. A PWS is any water system which provides water to at least 25 people for at least 60 days annually. PWSs provide water from wells, rivers and other sources.

PWS ENF: Public Water Systems Violation and Enforcement Data

Source: EPA/Office of Drinking Water

Telephone: 202-564-3750

Violation and Enforcement data for Public Water Systems from the Safe Drinking Water Information System (SDWIS) after August 1995. Prior to August 1995, the data came from the Federal Reporting Data System (FRDS).

USGS Water Wells: USGS National Water Inventory System (NWIS)

This database contains descriptive information on sites where the USGS collects or has collected data on surface water and/or groundwater. The groundwater data includes information on wells, springs, and other sources of groundwater.

STATE RECORDS

Minnesota Groundwater Database

Source: Minnesota Geological Survey County Water Well Index (CWI)

Telephone: 612-627-4780

OTHER STATE DATABASE INFORMATION

RADON

State Database: MN Radon

Source: Department of Health

Telephone: 651-215-0909

Radon Test Results

Area Radon Information

Source: USGS

Telephone: 703-356-4020

The National Radon Database has been developed by the U.S. Environmental Protection Agency (USEPA) and is a compilation of the EPA/State Residential Radon Survey and the National Residential Radon Survey. The study covers the years 1986 - 1992. Where necessary data has been supplemented by information collected at private sources such as universities and research institutions.

EPA Radon Zones

Source: EPA

Telephone: 703-356-4020

Sections 307 & 309 of IRAA directed EPA to list and identify areas of U.S. with the potential for elevated indoor radon levels.

OTHER

Airport Landing Facilities: Private and public use landing facilities

Source: Federal Aviation Administration, 800-457-6656

Epicenters: World earthquake epicenters, Richter 5 or greater

Source: Department of Commerce, National Oceanic and Atmospheric Administration

Earthquake Fault Lines: The fault lines displayed on EDR's Topographic map are digitized quaternary faultlines, prepared in 1975 by the United State Geological Survey

PHYSICAL SETTING SOURCE RECORDS SEARCHED

STREET AND ADDRESS INFORMATION

© 2015 TomTom North America, Inc. All rights reserved. This material is proprietary and the subject of copyright protection and other intellectual property rights owned by or licensed to Tele Atlas North America, Inc. The use of this material is subject to the terms of a license agreement. You will be held liable for any unauthorized copying or disclosure of this material.

APPENDIX E

Site Photographs



View of 3206 Penn Ave N Parcel, looking north



View of 3206 Penn Ave N Parcel, looking east



View of 3212 Penn Ave N parcel, looking east



View of 3218 Penn Ave N parcel, looking east



View of 3222 Penn Ave N parcel, looking east



View of 3226 Penn Ave N parcel, looking east



View of 2136 Lowry Ave N and 3201 Oliver Ave N parcels, looking west



View of pole-mounted electrical transformer at 3206 Penn Ave N parcel



View of minor nuisance dumping on 3226 Penn Ave N parcel



View of minor nuisance dumping on 3226 Penn Ave N parcel



View of alley that divides parcels looking south

DISTRIBUTION

Phase I Environmental Site Assessment

Vacant Lots

3206, 3212, 3218, 3222 & 3226 Penn Avenue North, 2136 Lowry Avenue North, &
3201 Oliver Avenue North
Minneapolis, Minnesota
Pinnacle Project Number: R016409.000

Copy

Number of Copies

Copy Number

1	Mr. Gilbert Gabanski Hennepin County Public Works Environment & Energy Department-Land & Water & Contaminated Lands Unit 701 Fourth Avenue South, Suite 700 Minneapolis, Minnesota 55415-1842	Original
---	--	----------

QUALITY CONTROL REVIEWER



Matt Bartus
Senior Project Scientist